

**ORIGINAL DOCUMENTS CHECKLIST & ROUTING SLIP
TO ACCOMPANY ALL ORIGINAL DOCUMENTS SENT TO
THE BOARD OF COUNTY COMMISSIONERS OFFICE FOR SIGNATURE**

Print on pink paper. Attach to original document. The completed routing slip and original documents are to be forwarded to the County Attorney Office at the time the item is placed on the agenda. All completed routing slips and original documents must be received in the County Attorney Office no later than Monday preceding the Board meeting.

****NEW** ROUTING SLIP**

Complete routing lines #1 through #2 as appropriate for additional signatures, dates, and/or information needed. If the document is already complete with the exception of the Chairman's signature, draw a line through routing lines #1 through #2, complete the checklist, and forward to the County Attorney Office.

Route to Addressee(s) (List in routing order)	Office	Initials	Date
1. _____			
2. _____			
3 County Attorney Office	County Attorney Office	WR	12/15/21
4. BCC Office	Board of County Commissioners	BT leg WR 15/	12/15/21
5. Minutes and Records	Clerk of Court's Office	MW	12/15/2021 3:20pm

PRIMARY CONTACT INFORMATION

Normally the primary contact is the person who created/prepared the Executive Summary. Primary contact information is needed in the event one of the addressees above, may need to contact staff for additional or missing information.

Name of Primary Staff Contact / Department	Mike Bosi Zoning Division	Phone Number	252-1061
Agenda Date Item was Approved by the BCC	12-14-2021 ✓	Agenda Item Number	9A ✓
Type of Document Attached	Resolution – new commission district boundaries 2021-257	Number of Original Documents Attached	1
PO number or account number if document is to be recorded	138-326-341950 N/A		

INSTRUCTIONS & CHECKLIST

	Initial the Yes column or mark "N/A" in the Not Applicable column, whichever is appropriate.	Yes (Initial)	N/A (Not Applicable)
1.	Does the document require the chairman's original signature? STAMP OK	mpb	N/A
2.	Does the document need to be sent to another agency for additional signatures? If yes, provide the Contact Information (Name; Agency; Address; Phone) on an attached sheet.		N/A
3.	Original document has been signed/initialed for legal sufficiency. (All documents to be signed by the Chairman, with the exception of most letters, must be reviewed and signed by the Office of the County Attorney.	mpb	
4.	All handwritten strike-through and revisions have been initialed by the County Attorney's Office and all other parties except the BCC Chairman and the Clerk to the Board	mpb	
5.	The Chairman's signature line date has been entered as the date of BCC approval of the document or the final negotiated contract date whichever is applicable.	mpb	
6.	"Sign here" tabs are placed on the appropriate pages indicating where the Chairman's signature and initials are required.	mpb	
7.	In most cases (some contracts are an exception), the original document and this routing slip should be provided to the County Attorney Office at the time the item is input into SIRE. Some documents are time sensitive and require forwarding to Tallahassee within a certain time frame or the BCC's actions are nullified. Be aware of your deadlines!	mpb	
8.	The document was approved by the BCC on December 14, 2021 and all changes made during the meeting have been incorporated in the attached document. The County Attorney's Office has reviewed the changes, if applicable.	mpb	N/A is not an option for this line.
9.	Initials of attorney verifying that the attached document is the version approved by the BCC, all changes directed by the BCC have been made, and the document is ready for the Chairman's signature.	JAK leg WR	N/A is not an option for this line.

RESOLUTION NO. 2021- 257

A RESOLUTION REPEALING ALL PRIOR COUNTY COMMISSION DISTRICT BOUNDARIES, AND ESTABLISHING NEW COUNTY COMMISSION DISTRICT BOUNDARIES, IN ACCORDANCE WITH CHAPTER 124, FLORIDA STATUTES AND THE FLORIDA CONSTITUTION.

WHEREAS, Article VIII, Section 1(e), *Florida Constitution*, provides that after each decennial census the Board of County Commissioners shall divide the county into districts of contiguous territory as nearly equal in population as practicable; and

WHEREAS, Chapter 124, *Florida Statutes*, requires that commission district boundaries be as nearly equal in population as practicable; and

WHEREAS, on June 22, 2021, the Board of County Commissioners directed County Staff to reapportion the Commission District boundaries so that the population of each commission district be as similar as possible; that commission districts be as compact and regularly shaped as feasible; that each commissioner will remain in his or her current district; that racial and ethnic populations be considered in accordance with the law; that any plan that has a retrogressive effect on minority voting strength would be eliminated from further consideration; that well-defined, easily recognizable, and major boundaries, such as rivers, arterials and major roads, should be utilized when not in conflict with other criteria; that former district boundaries should generally be maintained when not in conflict with other criteria; and, that communities of interest, such as Golden Gate Estates, and neighborhood integrity should be preserved when not in conflict with other criteria; and

WHEREAS, the County Staff made presentations about the proposed redistricting at meetings of the Marco Island City Council on October 4, 2021, the Collier County NAACP-

National Association for the Advancement of Colored People (virtual) on October 5, 2021, the Everglades City Council (virtual) on October 5, 2021, the Immokalee Chamber of Commerce on October 6, 2021, the Greater Naples Chamber of Commerce on October 13, 2021, the Black Affairs Advisory Board on October 18, 2021, the Naples City Council on October 20, 2021, the Collier County Planning Commission on October 21, 2021, the Southwest Florida Hispanic Chamber of Commerce on October 26, 2021, and, by invitation, the Democratic Women's Club of Collier County (virtual) on October 28, 2021, some of which were publicly noticed meetings, for the purpose of encouraging public participation in the redistricting process; and

WHEREAS, the County Staff held advertised public meetings on November 1, 2021, at the Collier County Commission Chambers, and November 2, 2021, at the Collier County Growth Management Department/Development Services Building, and November 10, 2021, at Collier County's North Collier Regional Park, and November 15, 2016, at Collier County's Immokalee Community Park, and November 16, 2021, at Collier County's Golden Gate Community Center, to receive comments from the public and encourage public participation in the redistricting process; and

WHEREAS, advertised public notice has been provided regarding the redistricting of the County Commission district boundaries.

NOW THEREFORE, BE IT RESOLVED BY THE BOARD OF COUNTY COMMISSIONERS OF COLLIER COUNTY, FLORIDA, that:

- 1) Pursuant to the authority of Chapter 124, *Florida Statutes*, and Article VIII, Section 1(e), *Florida Constitution*, all prior County Commission District boundaries in Collier County as adopted by Resolution No. 2011-163 are



hereby repealed and the new boundaries are hereby established to encompass the areas described below:

See attached Exhibit A, incorporated by reference herein.

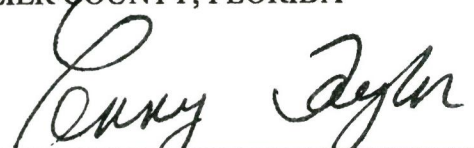
- 2) Pursuant to Section 124.02, *Florida Statutes*, the Clerk is hereby directed to enter this Resolution upon the minutes and a certified copy of this Resolution shall be published at least once each week for two (2) consecutive weeks in the Naples Daily News.

This Resolution adopted after motion, second and majority vote on this 14th day of December 2021.

ATTEST:
CRYSTAL K. KINZEL,
Clerk of the Circuit Court and Comptroller


by: 
Attest as to Chairman's
signature only.

BOARD OF COUNTY COMMISSIONERS
COLLIER COUNTY, FLORIDA

BY: 
Penny Taylor, Chairman

Approved as to form and legality:

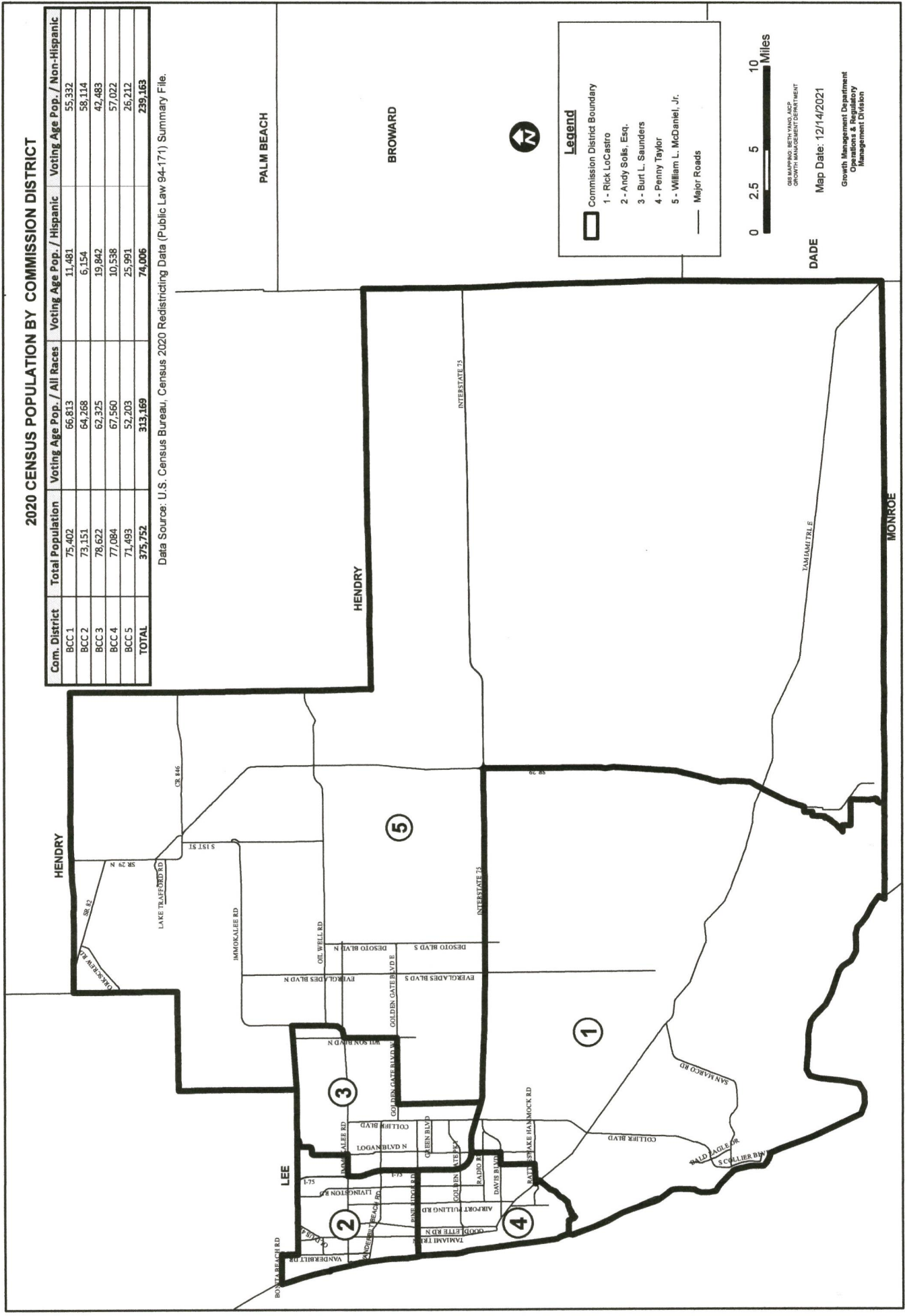

Jeffrey A. Klatzkow, County Attorney

COLLIER COUNTY 2021 REDISTRICTING MAP 2
Total Population: 375,752

2020 CENSUS POPULATION BY COMMISSION DISTRICT

Com. District	Total Population	Voting Age Pop. / All Races	Voting Age Pop. / Hispanic	Voting Age Pop. / Non-Hispanic
BCC 1	75,402	56,813	11,481	55,332
BCC 2	73,151	64,268	6,154	58,114
BCC 3	78,622	62,325	19,842	42,483
BCC 4	77,084	67,560	10,538	57,022
BCC 5	71,493	52,203	25,991	26,212
TOTAL	375,752	313,169	74,006	239,163

Data Source: U.S. Census Bureau, Census 2020 Redistricting Data (Public Law 94-171) Summary File.



Legend

- Commission District Boundary
- 1 - Rick LoCastro
- 2 - Andy Solis, Esq.
- 3 - Burt L. Saunders
- 4 - Penny Taylor
- 5 - William L. McDaniel, Jr.
- Major Roads



DADE

Map Date: 12/14/2021

Growth Management Department
Operations & Regulatory
Management Division

MONROE



EXHIBIT "A"

General Descriptions, MAP #2

District 1 – Begin at a point at the intersection of the eastern shoreline of the Gulf of Mexico and the north line of Section 34, Township 50 South, Range 25 East, Collier County, Florida; thence along the north line of said Section 34 (also being the southern boundary of the city of Naples), easterly to the center of Dollar Bay; thence along the center of Dollar Bay, southeasterly to the center of the Lely Outfall Canal; thence along the center of the Lely Outfall Canal, northeasterly to the center of Highway U.S. 41; thence along the center of said highway, northwesterly to the center of County Road 864 (Rattlesnake-Hammock Road); thence along the center of County Road 864, easterly to the center of County Barn Road; thence along the center of County Barn Road, northerly to the center of State Road 84 (Davis Boulevard); thence along the center of State Road 84, easterly to the center of Santa Barbara Boulevard; thence along the center of Santa Barbara Boulevard, northerly to the center of Interstate 75 (I-75); thence along the center of I-75, easterly to the center of State Road 29; thence along the center of State Road 29, southerly to the center of the intersection of Highway U.S. 41 (Tamiami Trail) and State Road/County Road 29; thence along the center of County Road 29, southerly to the northern boundary of Everglades City; thence following along the boundary of Everglades City, westerly then southerly then westerly then southerly then westerly then southerly to the intersection of the northwest line of Collier County, Florida, 2020 Census Block Number 2079 in Census Tract Number 111.07; thence along said northwest line of Block Number 2079, also being the common boundary of Block Number 2079 and Block Number 1224 in Census Tract Number 111.13, southwestly to the intersection of Block Numbers 2079 and 2101, also being the beginning of the common boundary of Block Numbers 2079 and 2101; thence along said common boundary, southerly to the northern boundary of Block Number 2091, also being the beginning of the common boundary of Block Numbers 2079 and 2091; thence along said common boundary, easterly then southerly then easterly to its intersection with Block Number 2084; thence along the east boundary of Block Number 2091, also being the common boundary between Block Numbers 2084 and 2091 southerly-southwesterly-southerly to the Collier County-Monroe County boundary line; thence along the Collier County-Monroe County boundary line, westerly to the end of said boundary line; thence along the shoreline of Collier County, westerly-northwesterly then southerly then westerly then northerly-northwesterly to the Point of Beginning.

District 2 – Begin at a point at the intersection of the eastern shoreline of the Gulf of Mexico and the north section line of Section 6, Township 48 South, Range 25 East, Collier County, Florida; thence along the north line of Sections 6 and 5 of said Township and Range (also being the Lee County-Collier County boundary line), easterly to the center of County Road 901 (Vanderbilt Drive); thence along the center of County Road 901, southerly to the northwest corner of Section 9 of said Township and Range (the north line of said Section being the northern boundary of Collier County); thence along the northern boundary of Collier County, easterly to the center of Logan Boulevard; thence along the center of Logan Boulevard, southerly, then westerly, then southerly, then westerly, then southerly to the center of County Road 846 (Immokalee Road); thence along the center of County Road 846, westerly to the center of Interstate 75 (I-75); then along the center of I-75, southerly to the center of County Road 896 (Pine Ridge Road); thence along the center of County Road 896, westerly to the intersection of Highway U.S. 41 and

County Road 896/Seagate Drive, also being approximately the northeast corner of the City of Naples; thence along the northern boundary of the City of Naples, a portion of which follows Seagate Drive, westerly to the easterly shoreline of the Gulf of Mexico, also being the northwest corner of the City of Naples; thence along the easterly shoreline of the Gulf of Mexico, northerly to the Point of Beginning.

District 3 – Begin at a point at the center of Logan Boulevard on the Lee County-Collier County boundary, Collier County, Florida; thence along said County boundary, easterly to the northeast corner of Section 12, Township 48 South, Range 26 East, also being the northwest corner of Section 7, Township 48 South, Range 27 East, and also being the point at which the Lee/Collier County line turns and goes north; thence along the north line of Sections 7, 8, 9 and 10 of said Township and Range, easterly to the center of County Road 846 (Immokalee Road); thence along the center of County Road 846, southerly then westerly to the center of Wilson Boulevard; thence along the center of Wilson Boulevard, southerly to the center of Golden Gate Boulevard; thence along the center of Golden Gate Boulevard, westerly approximately four miles to the center of the north-south canal lying on the east side of Big Cypress Elementary School, said canal also being approximately one mile east of County Road 951 (Collier Boulevard); thence along the center of said canal, southerly approximately two miles to the intersection with the Golden Gate main canal; thence along the Golden Gate main canal, westerly then southerly to the point at which said canal turns and goes west, said point also being the northeast corner of Section 35, Township 49 South, Range 26 East; then along the east line of Section 35, of said Township and Range, southerly to the center of Interstate 75 (I-75); thence along the center of Interstate 75 westerly then northerly to the intersection of I-75 and County Road 846; thence along the center of County Road 846, easterly to Logan Boulevard; thence along the center of Logan Boulevard northerly, then easterly, then northerly, then easterly, then northerly to the Point of Beginning.

District 4 – Begin at a point at the intersection of the easterly shoreline of the Gulf of Mexico and the northern boundary of the City of Naples, Collier County, Florida; thence along the northern boundary of the City of Naples, a portion of which follows Seagate Drive, easterly to the intersection of Highway U.S. 41 (Tamiami Trail) and Seagate Drive/County Road 896 (Pine Ridge Road); thence along the center of County Road 896, easterly to the center of Interstate 75 (I-75); thence along the center of I-75, southerly then easterly to the center of Santa Barbara Boulevard; thence along the center of Santa Barbara Boulevard, southerly to the center of State Road 84 (Davis Boulevard); thence along the center of State Road 84, westerly to the center of County Barn Road; thence along the center of County Barn Road, southerly to the center of County Road 864 (Rattlesnake-Hammock Road); thence along the center of County Road 864, westerly to the center of Highway U.S. 41 (Tamiami Trail); thence along the center of Highway U.S. 41, southeasterly to the center of the Lely Outfall Canal; thence along the center of the Lely Outfall Canal, southwesterly to the center of Dollar Bay; thence along the center of Dollar Bay, northwesterly to the north line of Section 34, Township 50 South, Range 25 East; thence along the north line of said Section 34 (also being the south boundary of the City of Naples), westerly to the eastern shoreline of the Gulf of Mexico; thence along said shoreline, northerly to the Point of Beginning.

District 5 – Begin at a point at the northwest corner of Section 7, Township 48 South, Range 27 East, also being the point at which the Lee County-Collier County boundary line turns from east-

west and goes north; thence along said Lee County-Collier County boundary line, northerly until said boundary line turns and goes east; thence continue along said Lee County-Collier County boundary line, easterly to the point where said boundary line turns north; thence along said boundary line, northerly to the point where the Collier County-Lee County boundary line meets the Collier County-Hendry County boundary line; thence along the Collier County-Hendry County boundary line, easterly to the point where said boundary turns south; thence along said boundary line, southerly to the point where said boundary turns east; thence along said boundary, easterly to the point where said boundary line meets the Collier County-Broward County boundary line; thence along the Collier County-Broward County boundary line, southerly to the point where the Collier County-Miami-Dade boundary line begins; thence along the Collier County-Miami-Dade boundary line, southerly to the point where the Collier County-Monroe County boundary line begins; thence along the Collier County-Monroe County boundary line, westerly to its intersection with the east boundary of Collier County, Florida, 2020 Census Block Number 2091 in Census Tract Number 111.07; thence along the east boundary of Block Number 2091, northerly-northeasterly-northerly to its intersection with the south boundary of Block Number 2079, also being the beginning of a common boundary between Block Numbers 2079 and 2091; thence along said common boundary, westerly then northerly then westerly to the intersection with Block Number 2101, also being the beginning of a common boundary between Block Numbers 2079 and 2101; thence along said common boundary, northerly to the south boundary of Block Number 1224 in Census Tract Number 111.13, also being the beginning of a common boundary between Block Numbers 1224 and 2079; thence along said common boundary, northeasterly to the west boundary of Everglades City; thence follow along the boundary of Everglades City, northerly then easterly then northerly then easterly then northerly then easterly to the center of County Road 29; thence along the center of County Road 29, northerly to the intersection of Highway U.S. 41 (Tamiami Trail) and State Road/County Road 29; thence along the center of State Road 29, northerly to the center of Interstate 75 (I-75); thence along the center of I-75, westerly to the east line of Section 35, Township 49 South, Range 26 East; thence along the east line of Section 35, of said Township and Range, northerly to the center of the Golden Gate main canal; thence along the center of the Golden Gate main canal, northerly to a point at which said canal turns and goes east; thence along the center of the Golden Gate main canal, easterly approximately 200 feet to the center of a canal that goes to the north; thence along the center of said canal, northerly to the center of Golden Gate Boulevard; thence along the center of Golden Gate Boulevard, easterly to the center of Wilson Boulevard; thence along the center of Wilson Boulevard, northerly to the center of County Road 846 (Immokalee Road); thence along the center of County Road 846, easterly then northerly to the northeast corner of Section 10, Township 48 South, Range 27 East; thence along the north boundary of Sections 10, 9, 8 and 7 of said Township and Range, westerly to the Point of Beginning.