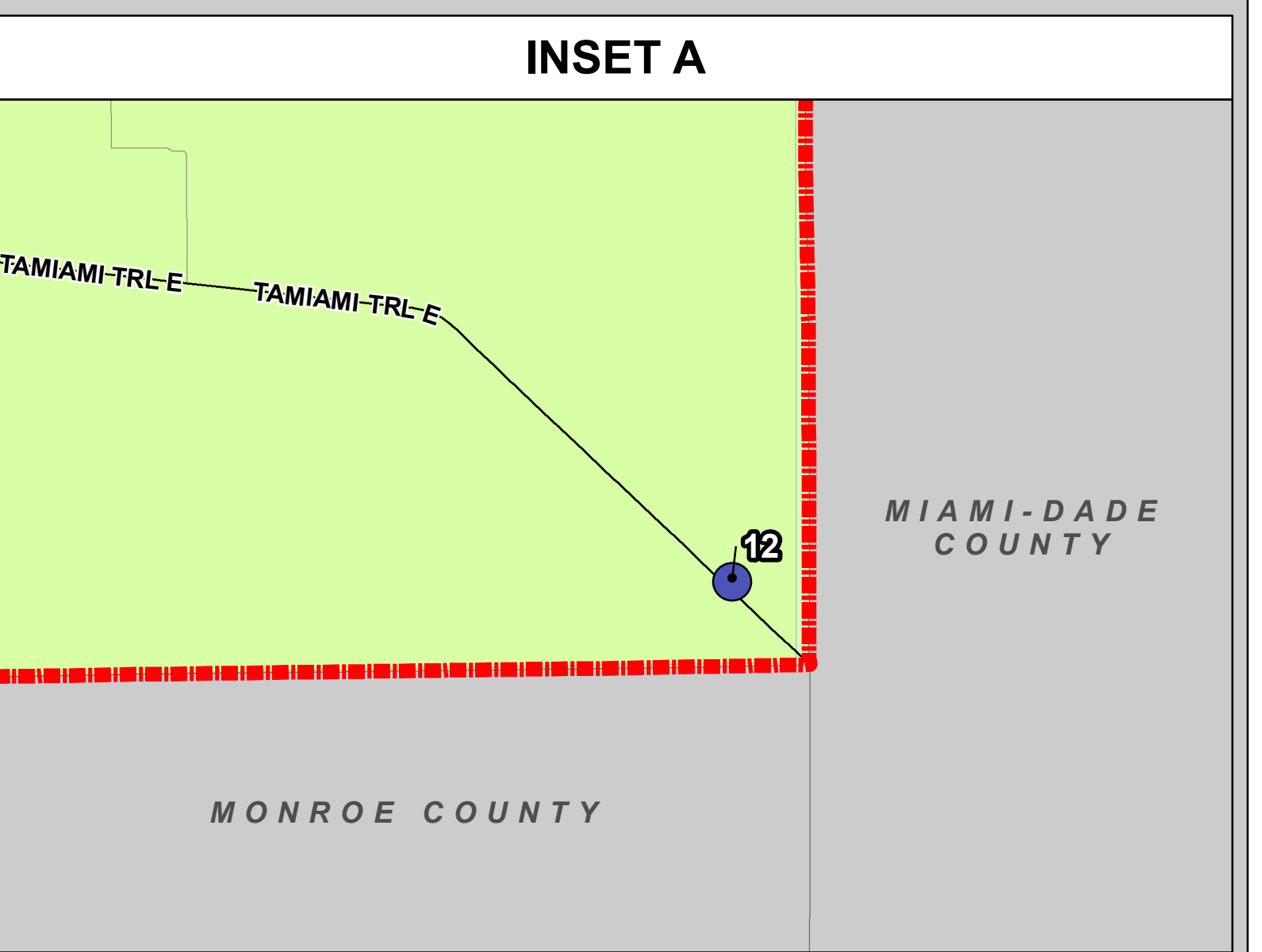
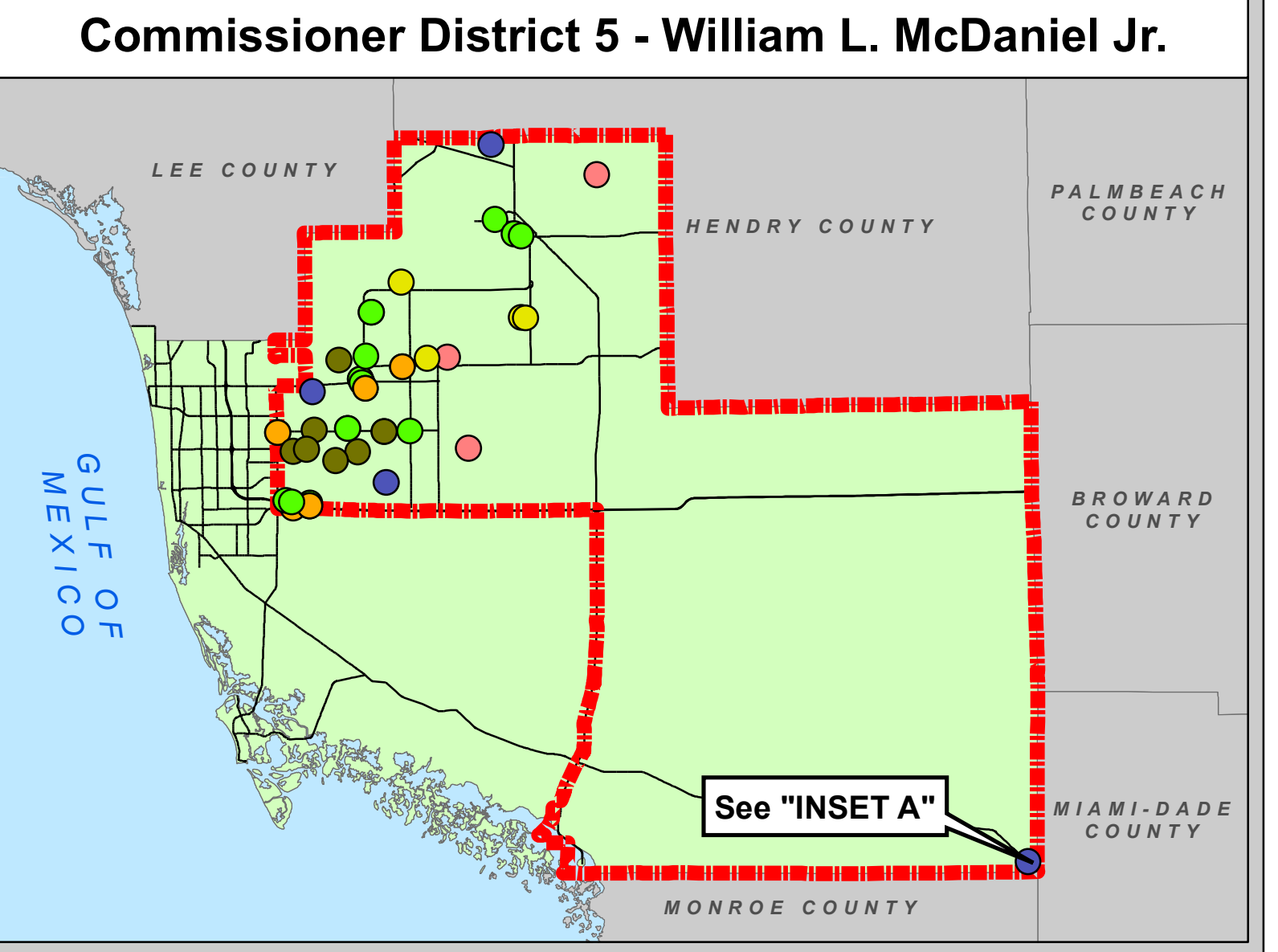
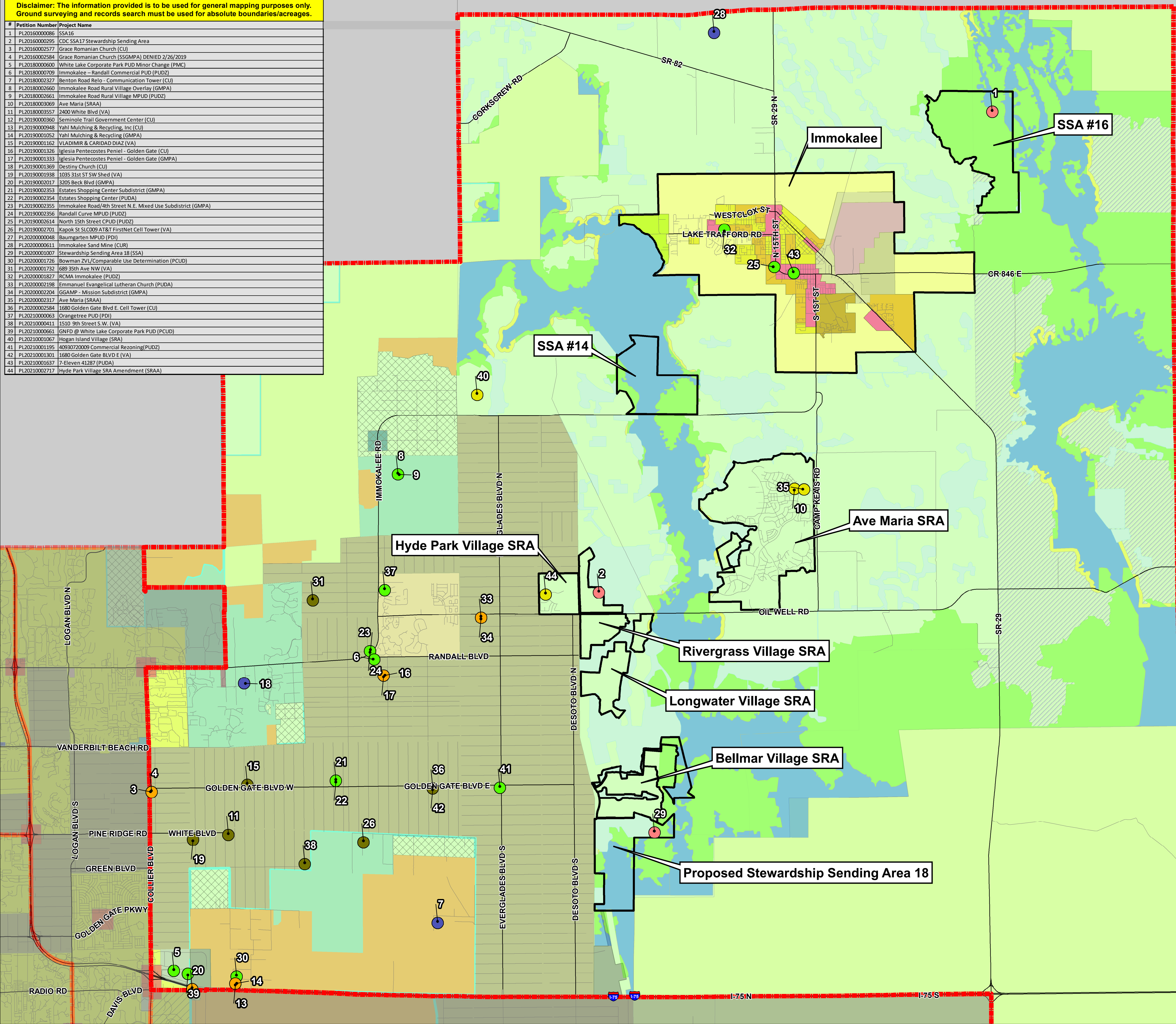


Disclaimer: The information provided is to be used for general mapping purposes only. Ground surveying and records search must be used for absolute boundaries/acreages.

#	Petition Number	Project Name
1	PL20160002086	SSA16
2	PL20160002095	CDC SSA17 Stewardship Sending Area
3	PL20160002577	Grace Romanian Church (CU)
4	PL20160002584	Grace Romanian Church (SSGMPA) DENIED 2/26/2019
5	PL20180000600	White Lake Corporate Park PUD Minor Change (PMC)
6	PL20180000709	Immokalee - Randall Commercial PUD (PUDZ)
7	PL20180002327	Benton Road Relo - Communication Tower (CU)
8	PL20180002660	Immokalee Road Rural Village Overlay (GMPA)
9	PL20180002661	Immokalee Road Rural Village MPUD (PUDZ)
10	PL20180002969	Ave Maria (SRAA)
11	PL20180003557	2400 White Blvd (VA)
12	PL20190000360	Seminole Trail Government Center (CU)
13	PL20190000948	Yahi Mulching & Recycling, Inc (CU)
14	PL20190001052	Yahi Mulching & Recycling (GMPA)
15	PL20190001162	VLADIMIR & CARIDAD DIAZ (VA)
16	PL20190001326	Iglesia Pentecostes Peniel - Golden Gate (CU)
17	PL20190001333	Iglesia Pentecostes Peniel - Golden Gate (GMPA)
18	PL20190001369	Destiny Church (CU)
19	PL20190001938	1025 31st ST SW Shed (VA)
20	PL20190002017	3205 Beck Blvd (GMPA)
21	PL20190002353	Estates Shopping Center Subdistrict (GMPA)
22	PL20190002354	Estates Shopping Center (PUDA)
23	PL20190002355	Immokalee Road/4th Street N.E. Mixed Use Subdistrict (GMPA)
24	PL20190002356	Randall Curve MPUD (PUDZ)
25	PL20190002614	North 15th Street CPUD (PUDZ)
26	PL20190002701	Kapok St SLC009 A1&T FirstNet Cell Tower (VA)
27	PL20200000048	Baumgarten MPUD (PUD)
28	PL20200000611	Immokalee Sand Mine (CUR)
29	PL20200001007	Stewardship Sending Area 18 (SSA)
30	PL20200001726	Bowman ZVL/Comparable Use Determination (PCUD)
31	PL20200001732	689 35th Ave NW (VA)
32	PL20200001827	RCMA Immokalee (PUDZ)
33	PL20200002198	Emmanuel Evangelical Lutheran Church (PUDA)
34	PL20200002204	GGAMP - Mission Subdistrict (GMPA)
35	PL20200002317	Ave Maria (SRAA)
36	PL20200002584	1680 Golden Gate Blvd E. Cell Tower (CU)
37	PL20210000063	Orangerie PUD (PUD)
38	PL202100000411	1510 9th Street S.W. (VA)
39	PL20210000661	GNFD @ White Lake Corporate Park PUD (PCUD)
40	PL20210001067	Hogan Island Village (SRA)
41	PL20210001195	4093072009 Commercial Rezoning(PUDZ)
42	PL20210001301	1680 Golden Gate Blvd E (VA)
43	PL20210001637	7-Eleven 41287 (PUDA)
44	PL20210002717	Hyde Park Village SRA Amendment (SRAA)



**Commissioner District 5
Planning Projects
by Petition Type**

Petition Group

- Boat Dock
- Conditional Use
- GMP
- PUD
- Rezone
- SRA
- SSA
- Variance

Commissioner District

Miles
0 0.5 1 2
Map Date: 11/15/2021

Collier County
Growth Management Department
Operations & Regulatory
Management Division