

# ACTIVITY CENTER #9




C.R. 951 - INTERSTATE 75  
Collier County, Florida

AMENDED - SEPTEMBER 13, 2011  
(Ord. No. 2011-26)

AMENDED - JUNE 13, 2017  
(Ord. No. 2017-22)

AMENDED - SEPTEMBER 22, 2020  
(Ord. No. 2020-25)

## LEGEND

-  ACTIVITY CENTER BOUNDARY
- RSF-3** EXISTING ZONING  
(NOTE: PROVIDED FOR INFORMATIONAL PURPOSES ONLY; THE OFFICIAL SOURCE OF ZONING INFORMATION IS THE ZONING ATLAS SET, WHICH IS PART OF THE COLLIER COUNTY LAND DEVELOPMENT CODE. ORDINANCE NO. 04-41, AS AMENDED)
-  DEVELOPED LAND USE
-  EXISTING BUILDINGS AND STRUCTURES

0 250 500 1,000 1,500  
Feet

PREPARED BY: GIS/CAD MAPPING SECTION  
GROWTH MANAGEMENT DEPARTMENT  
FILE: FinalAC9.mxd  
Date: 11/2021

