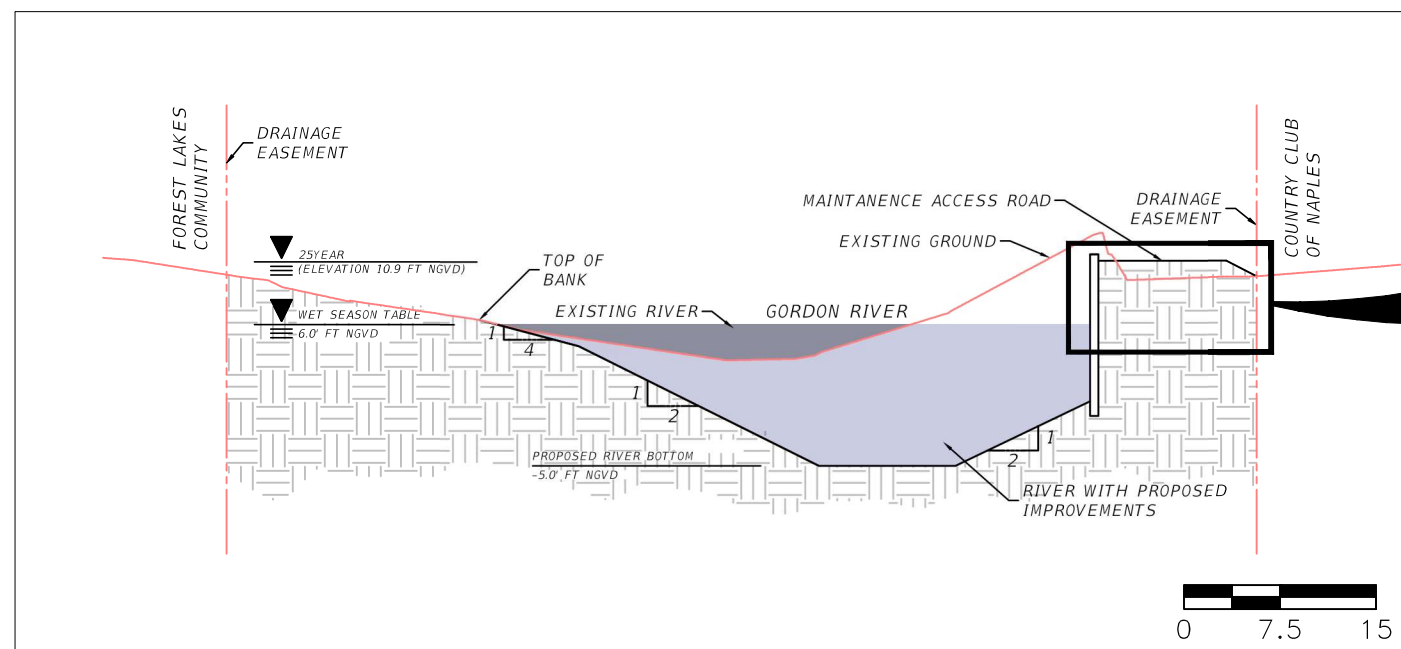
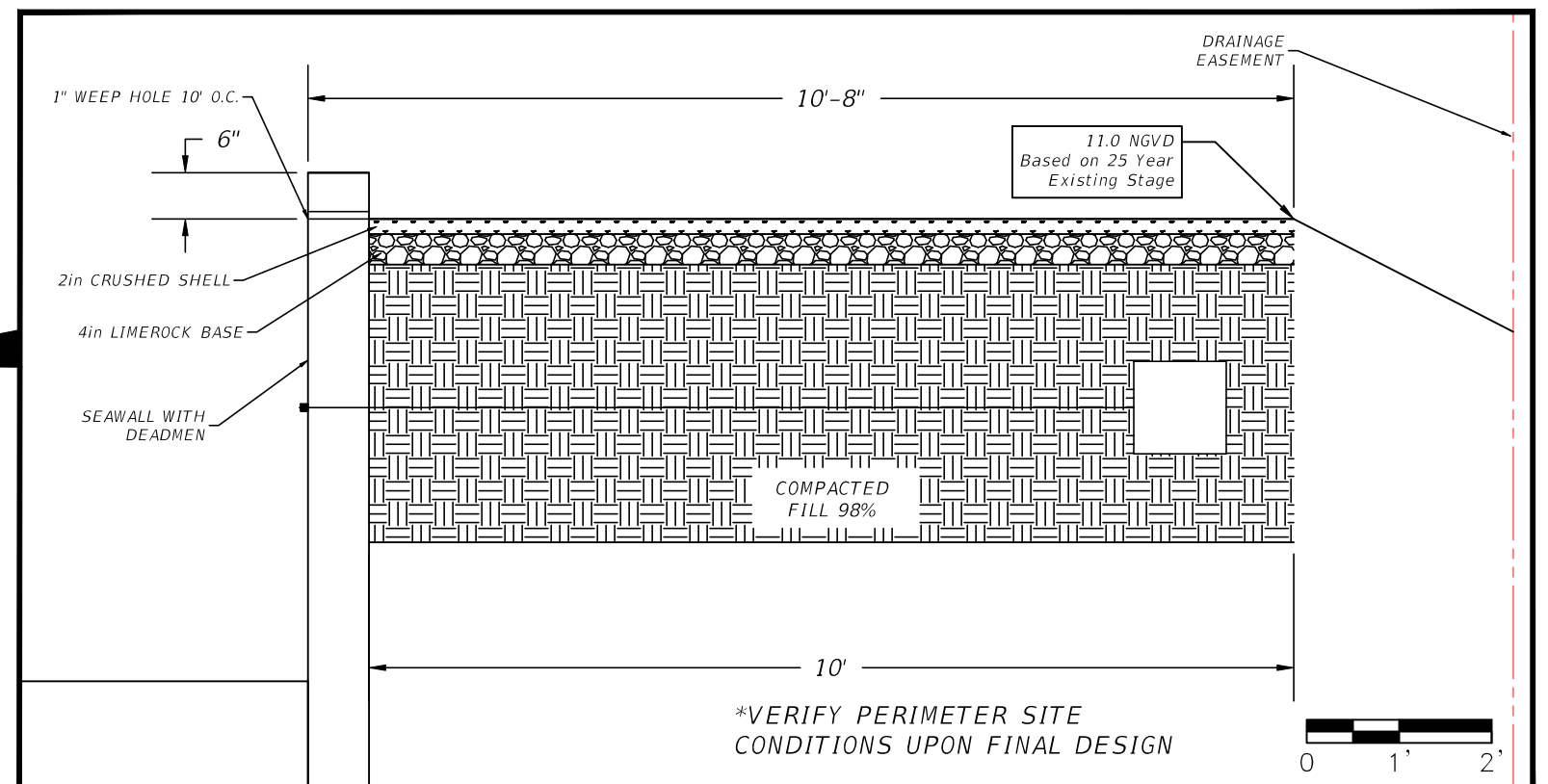




AERIAL VIEW



SECTION VIEW A-A



DETAIL VIEW




EXHIBIT 16

MAINTANENCE ACCESS ROAD/SEAWALL (B.1)

SHEET 1 of 1
 DATUM NGVD 29
 (NGVD = NAVD + 1.266')