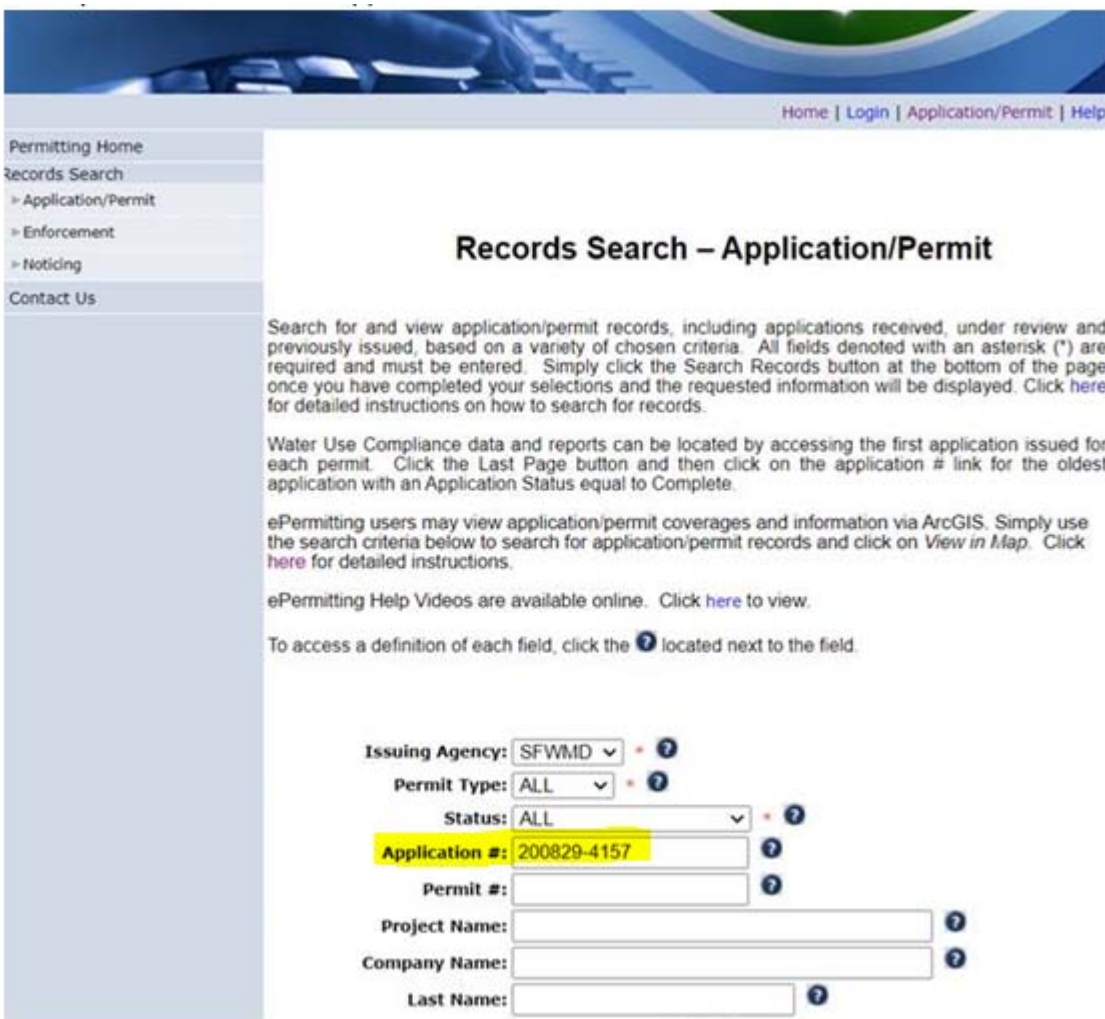


Instructions to access information files for the Environmental Resource Permit (Conceptual) provided to SFWMD.

Click the link to the SFWMD Search site below:

<https://my.sfwmd.gov/ePermitting/PopulateLOVs.do?flag=1>

1. Enter the Permit Application #: **200829-4157**



The screenshot shows the 'Records Search – Application/Permit' page on the SFWMD ePermitting system. The page includes a navigation menu on the left with options like 'Permitting Home', 'Records Search', and 'Application/Permit'. The main content area contains instructions for searching records and a search form. The search form includes fields for Issuing Agency (SFWMD), Permit Type (ALL), Status (ALL), Application # (200829-4157), Permit #, Project Name, Company Name, and Last Name. Each field has a help icon (question mark) next to it.

Home | Login | Application/Permit | Help

Permitting Home
Records Search
 > Application/Permit
 > Enforcement
 > Noticing
Contact Us


Records Search – Application/Permit









Search for and view application/permit records, including applications received, under review and previously issued, based on a variety of chosen criteria. All fields denoted with an asterisk (*) are required and must be entered. Simply click the Search Records button at the bottom of the page once you have completed your selections and the requested information will be displayed. Click [here](#) for detailed instructions on how to search for records.

Water Use Compliance data and reports can be located by accessing the first application issued for each permit. Click the Last Page button and then click on the application # link for the oldest application with an Application Status equal to Complete.

ePermitting users may view application/permit coverages and information via ArcGIS. Simply use the search criteria below to search for application/permit records and click on *View in Map*. Click [here](#) for detailed instructions.



ePermitting Help Videos are available online. Click [here](#) to view.

To access a definition of each field, click the  located next to the field.

Issuing Agency: SFWMD * 
Permit Type: ALL * 
Status: ALL * 
Application #: 200829-4157 
Permit #: 
Project Name: 
Company Name: 
Last Name: 

2. Hover the cursor over the application number and click it:

1 to 1 of 1

 [First Page](#)  [Last Page](#)



Application #: 200829-4157	Permit#: 11-104038-P	Received Date: 31-Aug-2020
Issuing Office: WPB/SFWMD		Application Status: Under Review
Permit Type: Environmental Resource (Conceptual Approval)		30-Day Deadline: 27-Jan-2021
Project Name: Collier County Comprehensive Watershed Improvement Plan		Project Acres: 66.72
Landuse(s): Natural/Undeveloped	Location: Collier	
Receiving Body:		
ENV Reviewer: Kimberly Mcneely 7739		
SWM Reviewer: Jon Wadas (239)338-2929		
TRS Reviewer: Kathleen Pollack (561)682-6198		
Applicant: Collier County Board Of County Commissioners Gary Mcalpin 2685 South Horseshoe Drive, Unit 103 Naples FL 34104		
Applicant: Collier County Coastal Zone Management Gary Mcalpin 2685 South Horseshoe Drive Unit 103 Naples FL 34104		
Engr Consultant: Taylor Engineering David Stites 10199 Southside Boulevard Suite 310 Jacksonville FL 32256		
Agent: Taylor Engineering John Loper 14499 Dale Mabry Hwy Suite 290 Tampa FL 33618		
Oper Entity: Collier County Board Of County Commissioners Gary Mcalpin 2685 South Horseshoe Drive, Unit 103 Naples FL 34104		
Other Interested Party: Florida Forest Service Michael Weston 10941 Palm Beach Blvd Fort Myers FL 33905		
RAI Letter Sent: 30-Sep-2020	Response Received: 28-Dec-2020	

ASSOCIATED FILES:

<u>Number</u>	<u>Type</u>	<u>Permit Type</u>	<u>Description</u>
No Associated Files Noted			

[View in map](#)

1 to 1 of 1

 [First Page](#)  [Last Page](#)

[New Search](#)

2. Open any of the folders to view all information provided to the SFWMD



Application #:	200829-4157	Permit#:	11-104038-P	Received Date:	31-Aug-2020
Issuing Office:	WPB/SFWMD	Application Status:	Under Review	30-Day Deadline:	27-Jan-2021
Permit Type:	Environmental Resource (Conceptual Approval)			Project Acres:	66.72
Project Name:	Collier County Comprehensive Watershed Improvement Plan				
Landuse(s):	Natural/Undeveloped	Location:	Collier		
Receiving Body:					
ENV Reviewer:	Kimberly Mcneely 7739				
SWM Reviewer:	Jon Wadas (239)338-2929				
TRS Reviewer:	Kathleen Pollack (561)682-6198				
Applicant:	Collier County Board Of County Commissioners Gary Mcalpin 2685 South Horseshoe Drive, Unit 103 Naples FL 34104				
Applicant:	Collier County Coastal Zone Management Gary Mcalpin 2685 South Horseshoe Drive Unit 103 Naples FL 34104				
Engr Consultant:	Taylor Engineering David Stites 10199 Southside Boulevard Suite 310 Jacksonville FL 32256				
Agent:	Taylor Engineering John Loper 14499 Dale Mabry Hwy Suite 290 Tampa FL 33618				
Oper Entity:	Collier County Board Of County Commissioners Gary Mcalpin 2685 South Horseshoe Drive, Unit 103 Naples FL 34104				
Other Interested Party:	Florida Forest Service Michael Weston 10941 Palm Beach Blvd Fort Myers FL 33905				
RAI Letter Sent:	30-Sep-2020	Response Received:	28-Dec-2020		
Project Description:					
Contact Email Id:	permits@sfwmd.gov				

Documents

List by date

	<u>Document Type</u>	<u>Date Posted</u>	<u>Size</u>	<u>Seal Verified?</u>
Applications(4)				
Calculations - Design Plans(2)				
Correspondence(1)				
Notifications(1)				

Close Me