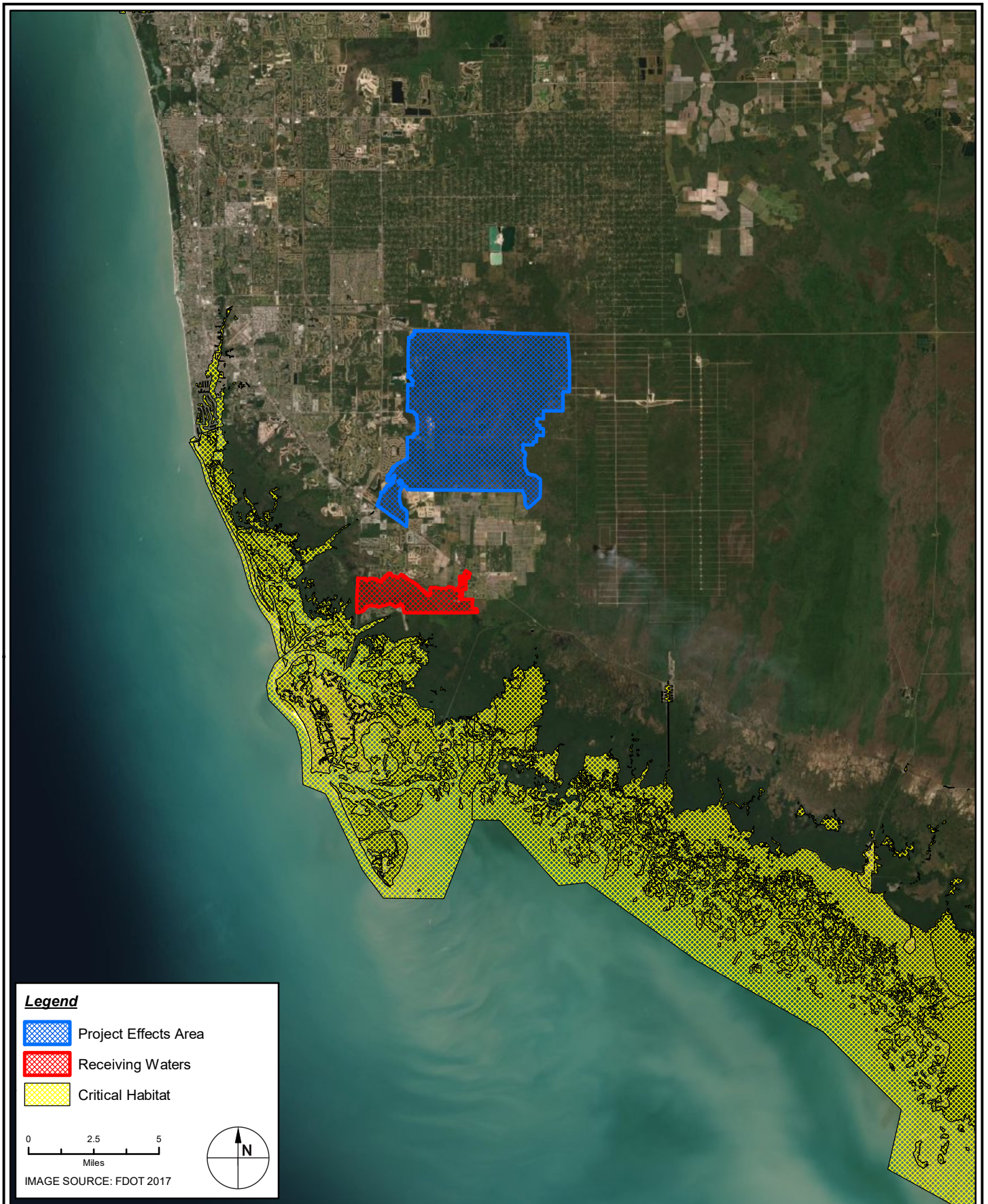





DRAFT BIOLOGICAL ASSESSMENT

COLLIER COUNTY
COMPREHENSIVE WATERSHED IMPROVEMENT PLAN
COLLIER COUNTY, FLORIDA

APPENDIX K: USFWS CRITICAL HABITAT MAPS



Legend

-  Project Effects Area
-  Receiving Waters
-  Critical Habitat

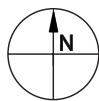
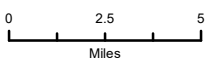


IMAGE SOURCE: FDOT 2017



TAYLOR ENGINEERING INC.
 10199 SOUTHSIDE BOULEVARD
 SUITE 310
 JACKSONVILLE, FL 32256
 CERTIFICATE OF AUTHORIZATION # 4815

APPENDIX K
 WEST INDIAN MANATEE CRITICAL HABITAT
 COLLIER COUNTY CWIP
 COLLIER COUNTY, FLORIDA

PROJECT	C2018-052
DRAWN BY	KM
SHEET	
DATE	APR 2020