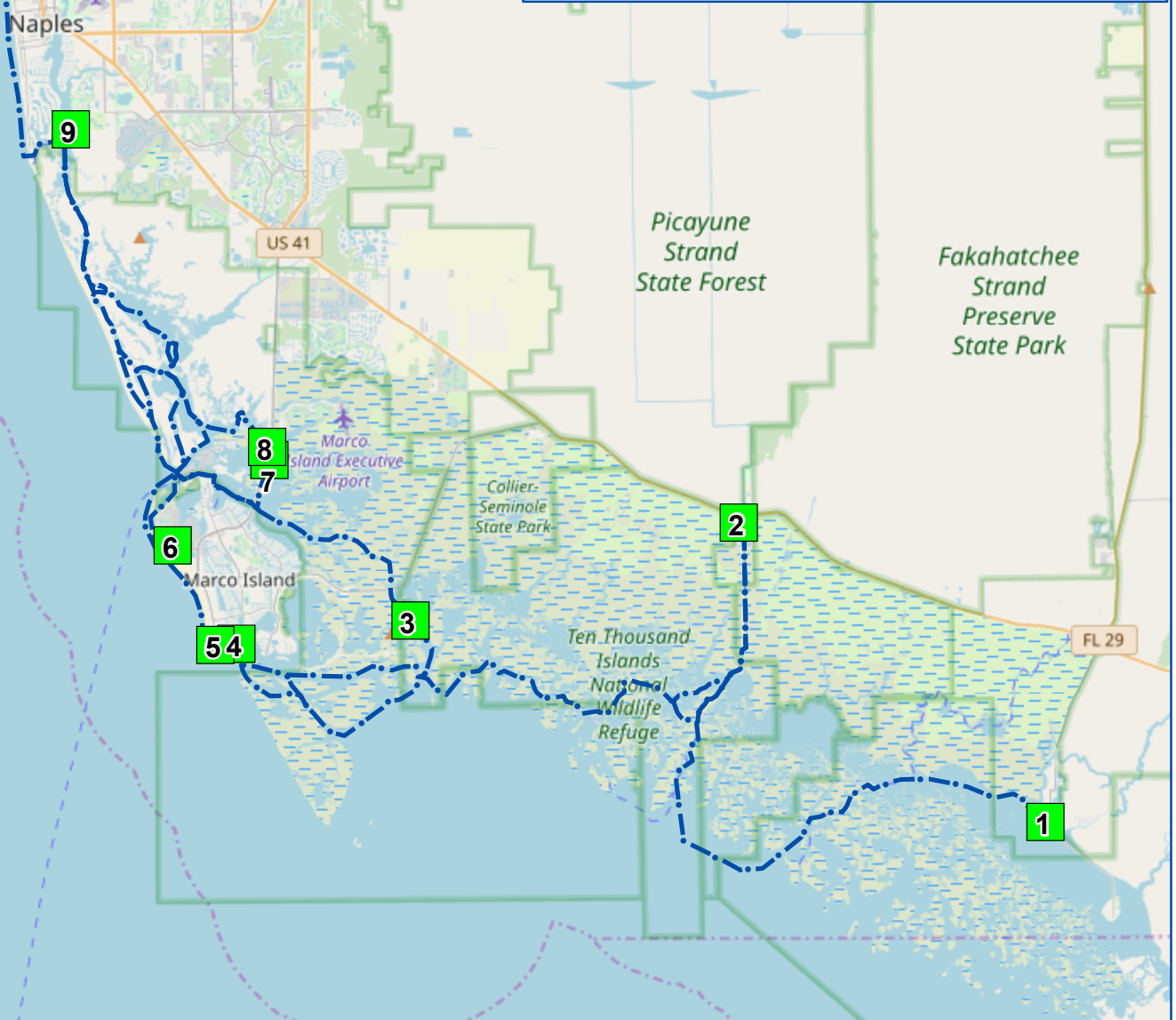
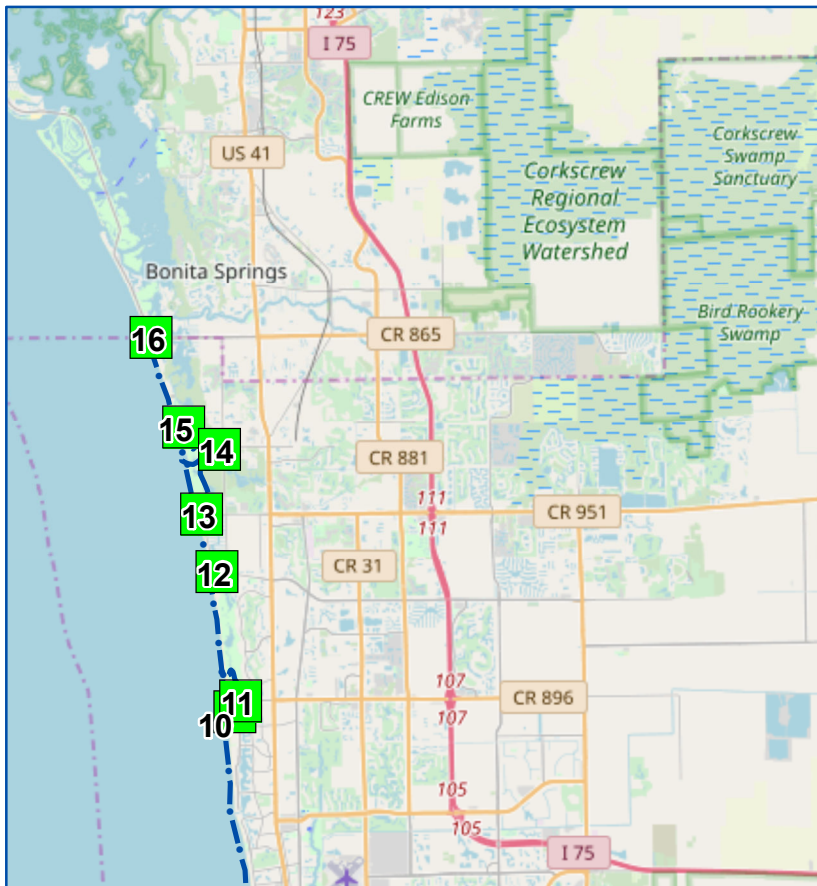


# Paradise Coast Blueway Saltwater Paddling Trails Collier County



## Boat Ramps and Beach Access

Segment	Waypoint	Location	Latitude, Longitude
1	1	Gulf Coast Ranger Station	25.845752, -81.387034
	2	Port of Islands Boat Ramp	25.956767, -81.511656
	3	Goodland Boat Park	25.920917, -81.646014
	4	Caxambas Park Boat Ramp	25.912595, -81.717079
	5	South Marco Island Beach Access	25.912220, -81.725645
	6	Tigertail Beach Park	25.948933, -81.743036
2	7	Collier Blvd - 951 Boat Ramp	25.980431, -81.703328
	8	Isles of Capri Paddlecraft Park	25.985260, -81.704247
	9	Bayview Park Boat Ramp	26.102725, -81.784308
3	10	North Gulfshore Beach Access	26.207262, -81.814671
	11	Clam Pass Beach Park	26.211011, -81.812562
	12	Vanderbilt Beach Access	26.253437, -81.821143
	13	Bluebill Beach Access	26.272278, -81.826606
	14	Cocohatchee River Park Boat Ramp	26.293582, -81.820067
	15	Barefoot Beach Preserve Park	26.300850, -81.833080
	16	Barefoot Beach Access	26.330324, -81.844990

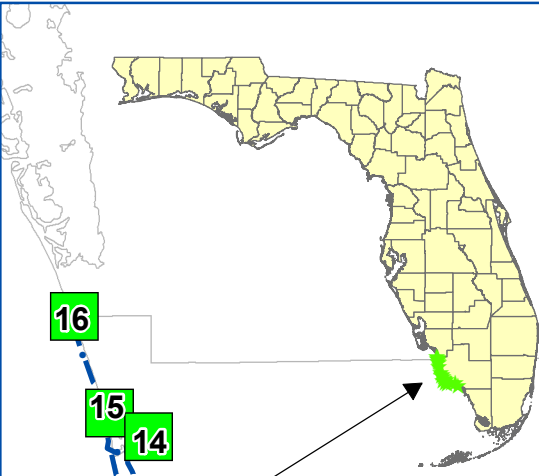





# Paradise Coast Blueway Saltwater Paddling Trails Collier County

## Boat Ramp & Park Amenities Everglades City - Cocohatchee Boat Ramp

ID	Name	Address	Car Parking	Handicapped Car Parking	Boat Trailer Parking	Handicapped Boat Trailer Parking	Amenities
1	Gulf Coast Ranger Station	815 Oyster Bar Lane Everglades City, FL 34139	30	3	5		Marina, Boat/Kayak Tours, Picnic Area, Receptacles, Restrooms
2	Port of the Islands Marina	525 Newport Drive Naples, FL 34114	22	2	71		Ship Store, Fuel, Fish Cleaning Table, Picnic Area, Restrooms
3	Goodland Boat Park	750 Palm Point Marco Island, FL 34145	13	3	73	2	Ship Store, Fishing Pier, Fish Cleaning Table, Picnic Area, Restrooms
4	Caxambas Park Boat Ramp	909 Collier Court Marco Island, FL 34145	84	4	54	1	Ship Store, Fuel, Fishing Pier, Fish Cleaning Table, Picnic Area, Restrooms, Pump-out Station
7	Collier Boat Ramp aka 951 Boat Ramp	3620 Collier Blvd Naples, FL 34114	10	7	72	2	Fish Cleaning Table, Port-o-let
8	Isles of Capri Paddlecraft Park	1295 Capri Blvd Naples, FL 34114	51	6	5		Picnic Area, Restrooms, Non-Motorized Launch
9	Bayview Boat Park	1500 Danford Street Naples, FL 34112	12	2	55	2	Fishing Pier, Fish Cleaning Table, Picnic Area, Restrooms, Playground
14	Cocohatchee River Park Boat Ramp	13531 Vanderbilt Drive Naples, FL 34110	14	4	54	2	Ship Store, Fuel, Fish Cleaning Table, Picnic Area, Restrooms, Pump-out Station, Playground

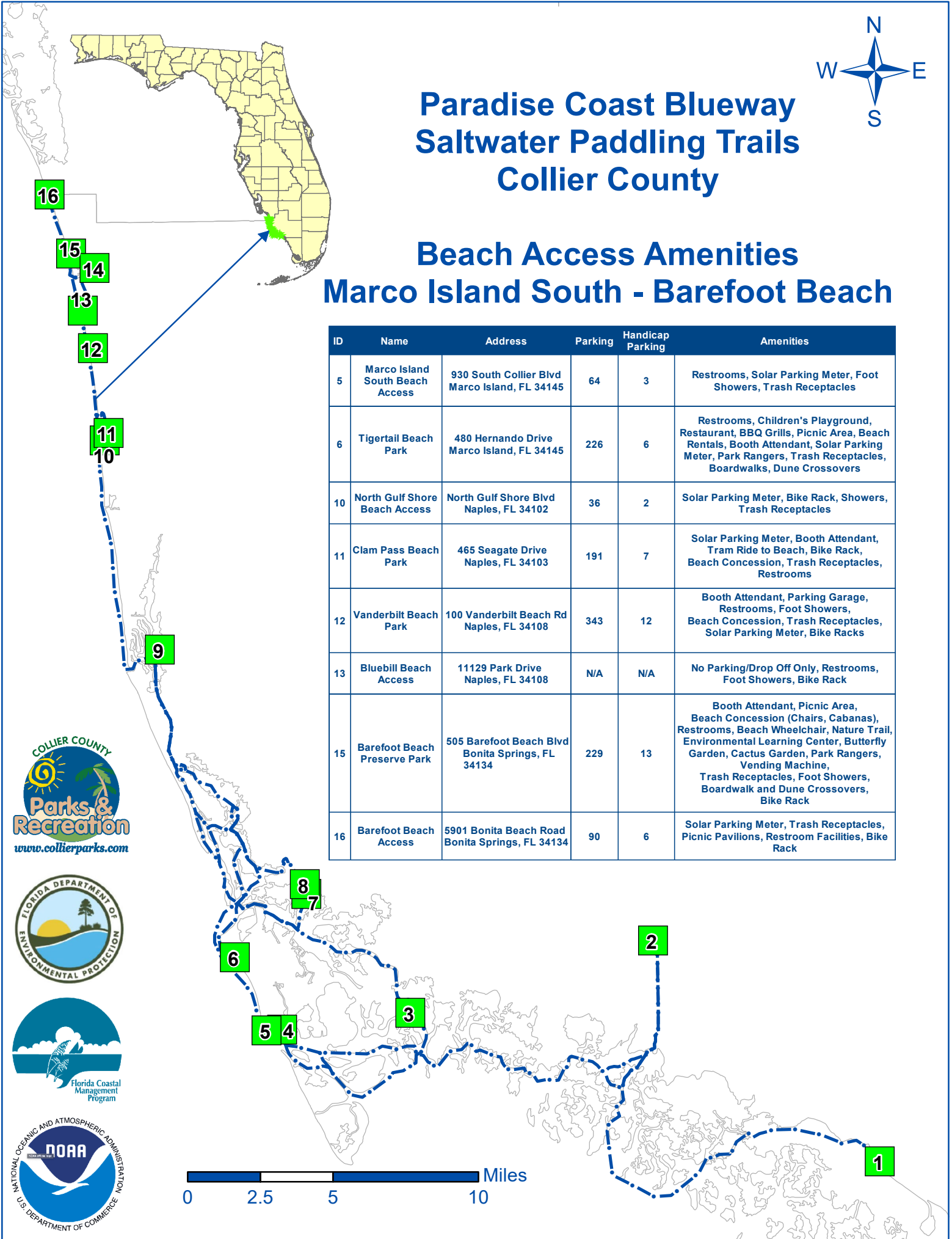
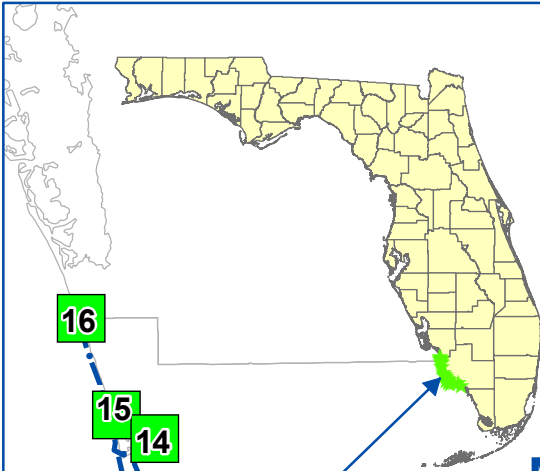





# Paradise Coast Blueway Saltwater Paddling Trails Collier County

## Beach Access Amenities Marco Island South - Barefoot Beach

ID	Name	Address	Parking	Handicap Parking	Amenities
5	Marco Island South Beach Access	930 South Collier Blvd Marco Island, FL 34145	64	3	Restrooms, Solar Parking Meter, Foot Showers, Trash Receptacles
6	Tigertail Beach Park	480 Hernando Drive Marco Island, FL 34145	226	6	Restrooms, Children's Playground, Restaurant, BBQ Grills, Picnic Area, Beach Rentals, Booth Attendant, Solar Parking Meter, Park Rangers, Trash Receptacles, Boardwalks, Dune Crossovers
10	North Gulf Shore Beach Access	North Gulf Shore Blvd Naples, FL 34102	36	2	Solar Parking Meter, Bike Rack, Showers, Trash Receptacles
11	Clam Pass Beach Park	465 Seagate Drive Naples, FL 34103	191	7	Solar Parking Meter, Booth Attendant, Tram Ride to Beach, Bike Rack, Beach Concession, Trash Receptacles, Restrooms
12	Vanderbilt Beach Park	100 Vanderbilt Beach Rd Naples, FL 34108	343	12	Booth Attendant, Parking Garage, Restrooms, Foot Showers, Beach Concession, Trash Receptacles, Solar Parking Meter, Bike Racks
13	Bluebill Beach Access	11129 Park Drive Naples, FL 34108	N/A	N/A	No Parking/Drop Off Only, Restrooms, Foot Showers, Bike Rack
15	Barefoot Beach Preserve Park	505 Barefoot Beach Blvd Bonita Springs, FL 34134	229	13	Booth Attendant, Picnic Area, Beach Concession (Chairs, Cabanas), Restrooms, Beach Wheelchair, Nature Trail, Environmental Learning Center, Butterfly Garden, Cactus Garden, Park Rangers, Vending Machine, Trash Receptacles, Foot Showers, Boardwalk and Dune Crossovers, Bike Rack
16	Barefoot Beach Access	5901 Bonita Beach Road Bonita Springs, FL 34134	90	6	Solar Parking Meter, Trash Receptacles, Picnic Pavilions, Restroom Facilities, Bike Rack



# Paradise Coast Blueway Saltwater Paddling Trails Collier County



## GPS Trail Names

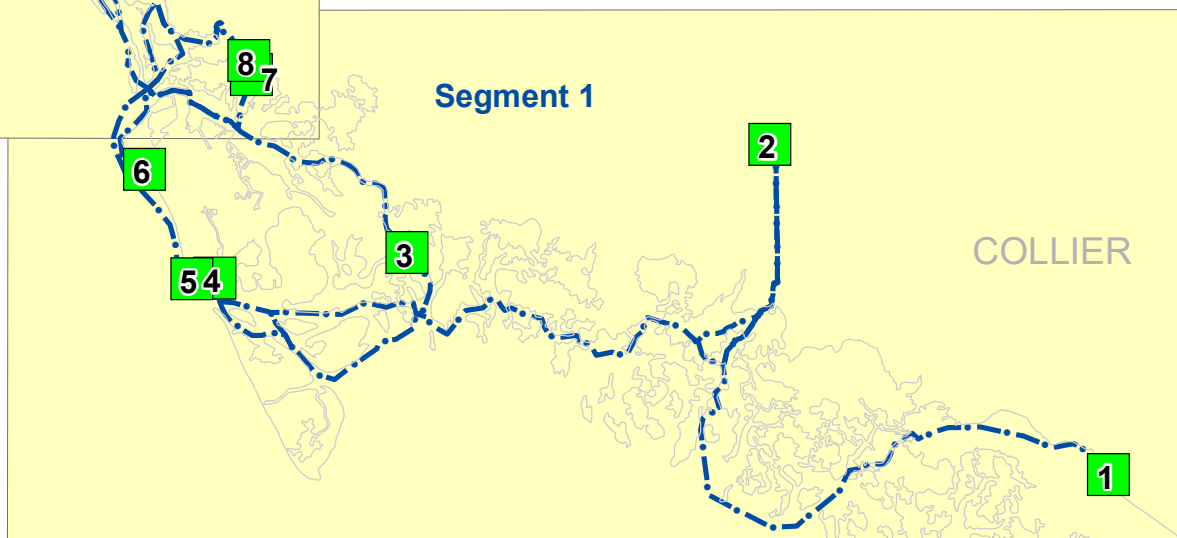
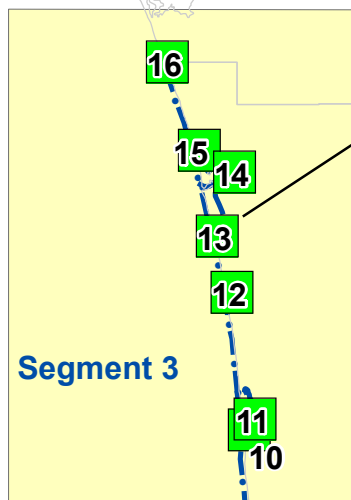
Trail	Name	Miles
1	Everglades City - Port of the Islands	20.0
2	Faka Union Bay Loop	4.0
3	Port of the Islands - Goodland	16.0
4	Caxambas Park - Helen Key Loop	8.5
5	Caxambas Bay Loop	4.3
6	Goodland Ramp - Bayview Boat Park	19.2
7	Marco Island South Beach - Tigertail Beach Park	8.0
8	951 Boat Ramp - Rookery Bay	9.3
9	Collier Blvd Bridge - Little Marco Island Loop	9.0
10	Isles of Capri Park - Johnson Bay Loop	7.0
11	Isles of Capri Park - Rookery Bay Reserve	11.0
12	Bayview Boat Park - Rookery Bay Reserve Loop	5.2
13	Bayview Ramp - Gordon Pass - Clam Pass Park	10.5
14	Clam Pass Beach Park - Outer Clam Bay - Beach Access	1.7
15	Clam Pass - Vanderbilt Beach	2.5
16	Vanderbilt Beach - Bluebill Beach	1.6
17	Bluebill Beach - Cocohatchee Park Boat Ramp	2.3
18	Delnor-Wiggins Pass State Park	1.0
19	Barefoot Beach Preserve Park - Wiggins Bay Loop	2.2
20	Cocohatchee Park Boat Ramp - Barefoot Beach	4.0





# Paradise Coast Blueway Saltwater Paddling Trails Collier County

## Everglades City - Barefoot Beach



Waypoint	Location	Latitude, Longitude
1	Gulf Coast Ranger Station	25.845752, -81.387034
2	Port of Islands Boat Ramp	25.956767, -81.511656
3	Goodland Boat Park	25.920917, -81.646014
4	Caxambas Park Boat Ramp	25.912595, -81.717079
5	South Marco Island Beach Access	25.912220, -81.725645
6	Tigertail Beach Park	25.948933, -81.743036
7	Collier Blvd - 951 Boat Ramp	25.980431, -81.703328
8	Isles of Capri Paddlecraft Park	25.985260, -81.704247
9	Bayview Park Boat Ramp	26.102725, -81.784308
10	North Gulfshore Beach Access	26.207262, -81.814671
11	Clam Pass Beach Park	26.211011, -81.812562
12	Vanderbilt Beach Access	26.253437, -81.821143
13	Bluebill Beach Access	26.272278, -81.826606
14	Cocohatchee River Park Boat Ramp	26.293582, -81.820067
15	Barefoot Beach Preserve Park	26.300850, -81.833080
16	Barefoot Beach Access	26.330324, -81.844990

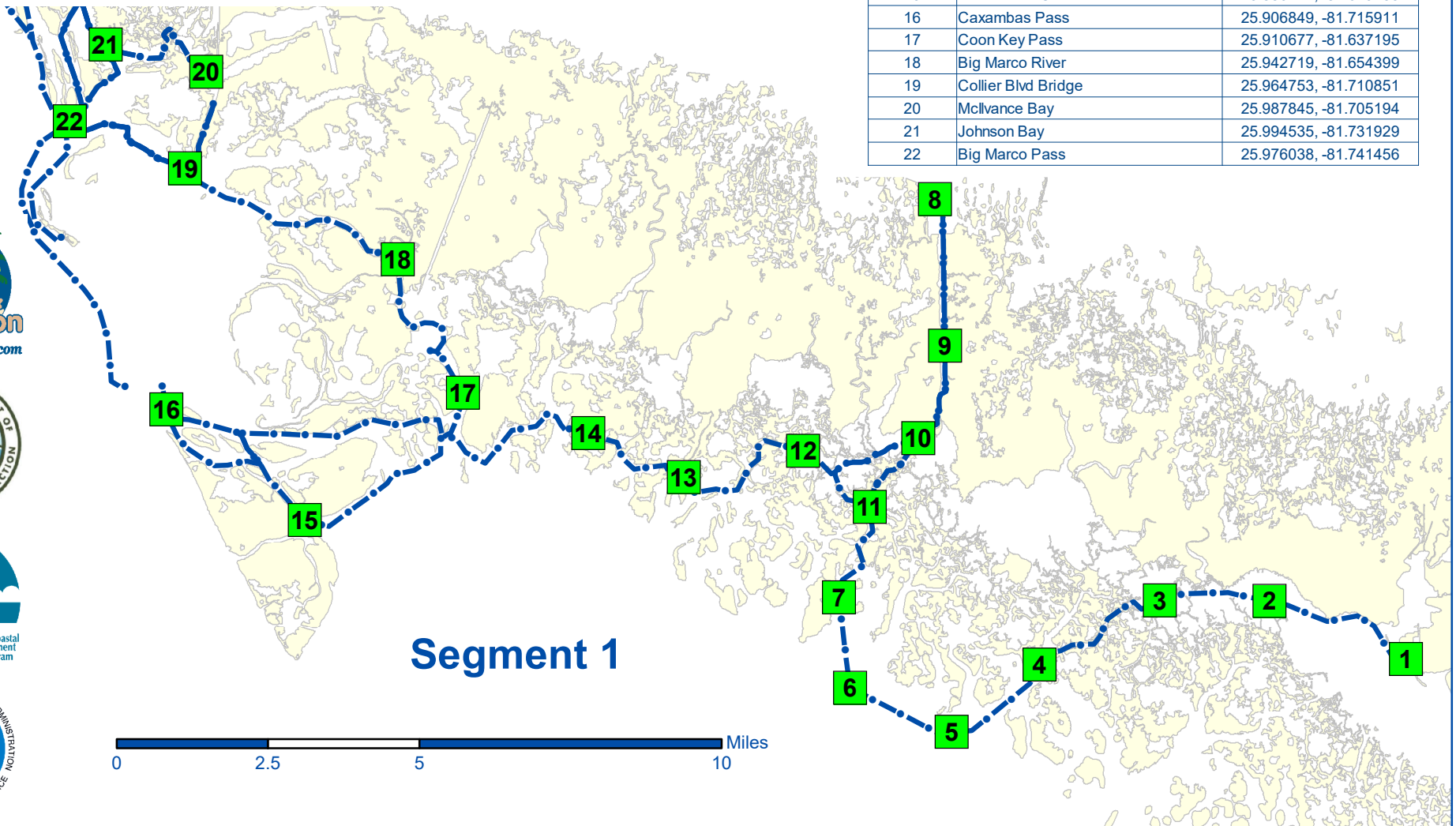




# Paradise Coast Blueway Saltwater Paddling Trails Collier County

## Everglades City to Big Marco Pass

Waypoint	Name	Latitude, Longitude
1	Everglades City	25.845785, -81.387013
2	Lane Cove	25.859897, -81.423218
3	West Pass Bay	25.860124, -81.452360
4	Gaskin Bay	25.844896, -81.484315
5	West Pass	25.828861, -81.507754
6	Fakahatchee Pass	25.839455, -81.534650
7	Panther Key	25.861178, -81.537460
8	Port of the Islands	25.956767, -81.511656
9	Faka Union Canal	25.921562, -81.509075
10	Faka Union Bay	25.899356, -81.516248
11	Faka Union Bay Loop	25.882870, -81.529241
12	Santina Bay	25.896442, -81.546830
13	Fish Hawk Creek	25.890182, -81.578573
14	Shell Key Bay	25.900870, -81.603964
15	Snook Hole Channel - Blind Pass	25.880122, -81.679283
16	Caxambas Pass	25.906849, -81.715911
17	Coon Key Pass	25.910677, -81.637195
18	Big Marco River	25.942719, -81.654399
19	Collier Blvd Bridge	25.964753, -81.710851
20	Mcllvance Bay	25.987845, -81.705194
21	Johnson Bay	25.994535, -81.731929
22	Big Marco Pass	25.976038, -81.741456



### Segment 1

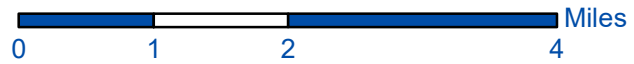


# Paradise Coast Blueway Saltwater Paddling Trails Collier County

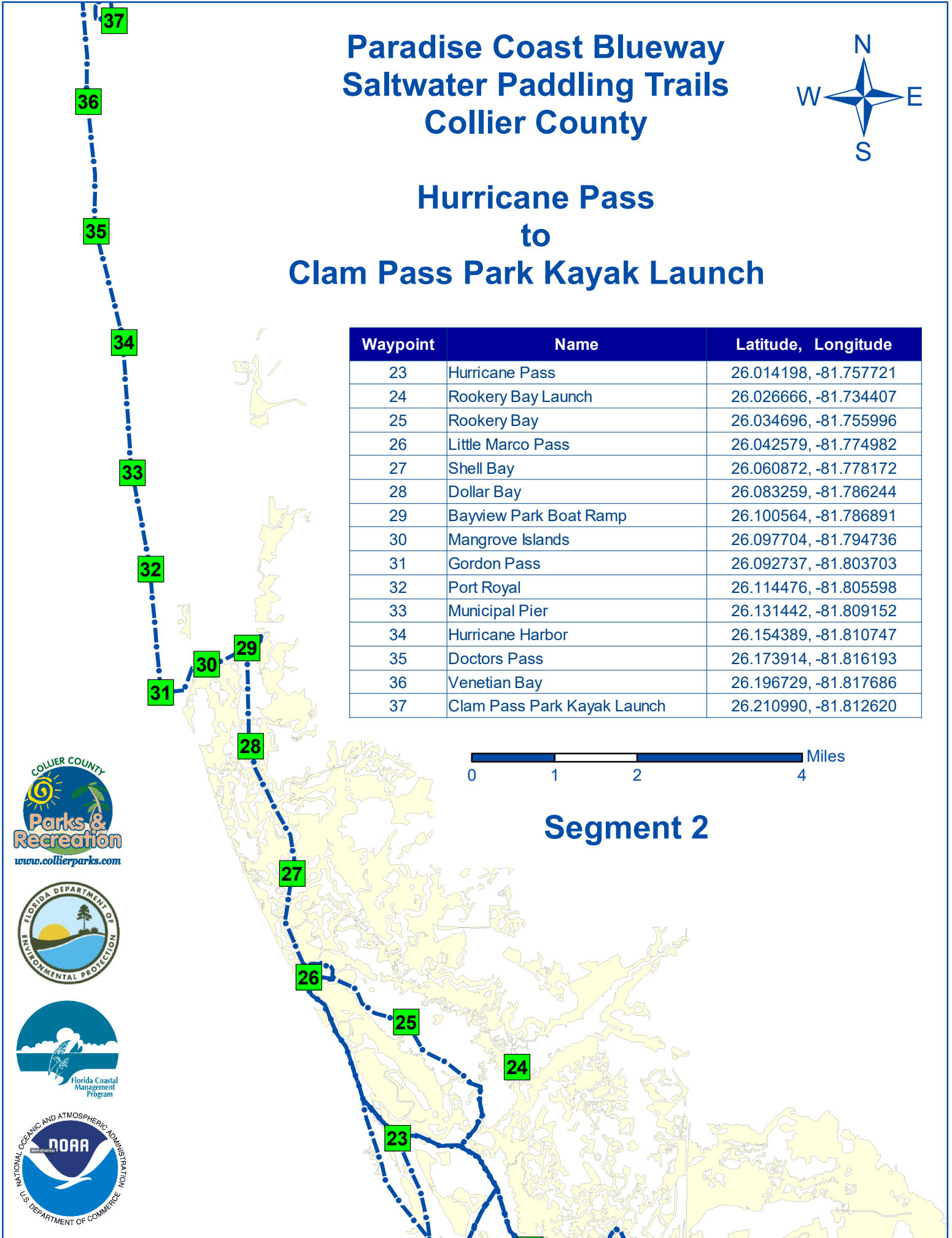


## Hurricane Pass to Clam Pass Park Kayak Launch


Waypoint	Name	Latitude, Longitude
23	Hurricane Pass	26.014198, -81.757721
24	Rookery Bay Launch	26.026666, -81.734407
25	Rookery Bay	26.034696, -81.755996
26	Little Marco Pass	26.042579, -81.774982
27	Shell Bay	26.060872, -81.778172
28	Dollar Bay	26.083259, -81.786244
29	Bayview Park Boat Ramp	26.100564, -81.786891
30	Mangrove Islands	26.097704, -81.794736
31	Gordon Pass	26.092737, -81.803703
32	Port Royal	26.114476, -81.805598
33	Municipal Pier	26.131442, -81.809152
34	Hurricane Harbor	26.154389, -81.810747
35	Doctors Pass	26.173914, -81.816193
36	Venetian Bay	26.196729, -81.817686
37	Clam Pass Park Kayak Launch	26.210990, -81.812620



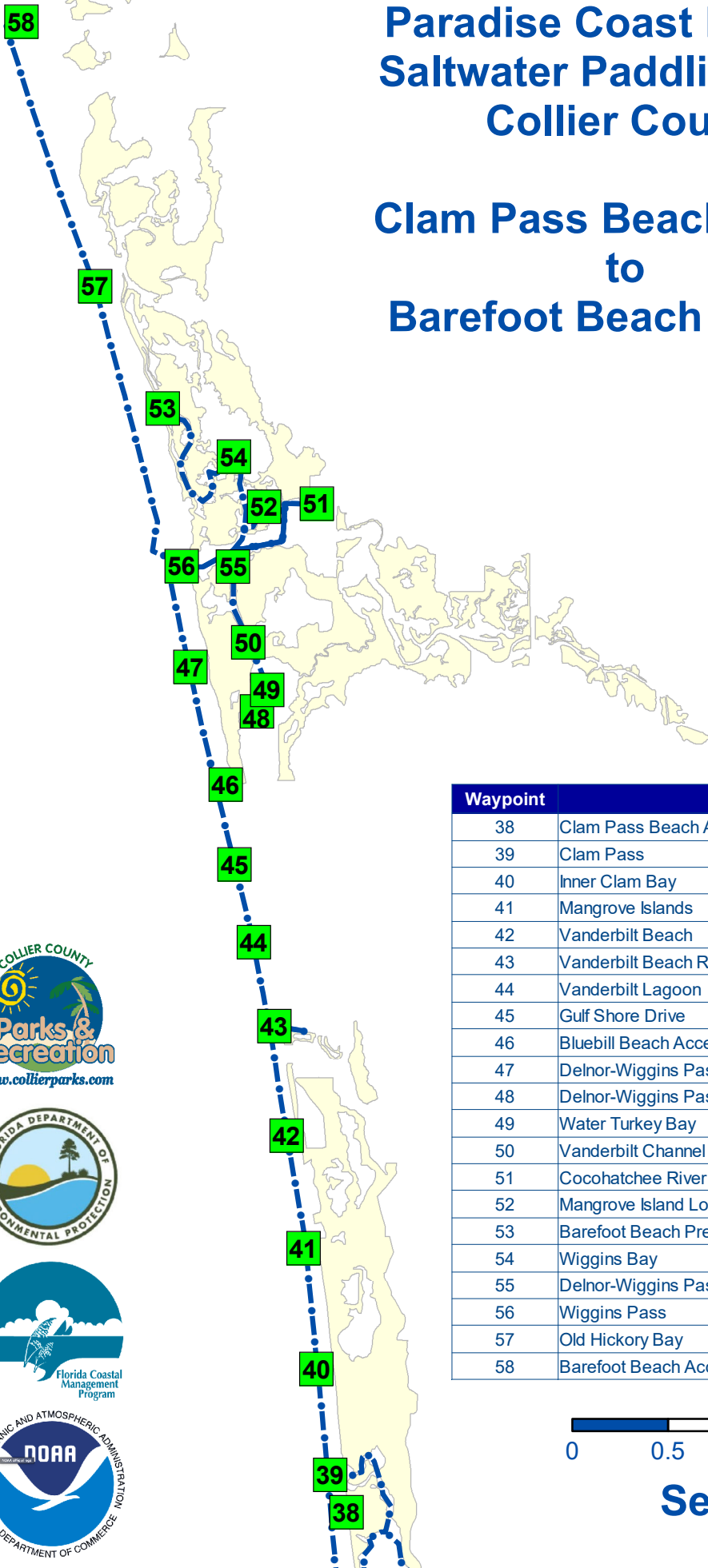
### Segment 2



# Paradise Coast Blueway Saltwater Paddling Trails Collier County



## Clam Pass Beach Access to Barefoot Beach Access



Waypoint	Name	Latitude, Longitude
38	Clam Pass Beach Access	26.216763, -81.817701
39	Clam Pass	26.219611, -81.819051
40	Inner Clam Bay	26.227664, -81.820196
41	Mangrove Islands	26.236872, -81.821301
42	Vanderbilt Beach	26.245472, -81.822689
43	Vanderbilt Beach Road	26.253784, -81.823736
44	Vanderbilt Lagoon	26.260206, -81.825442
45	Gulf Shore Drive	26.266118, -81.827056
46	Bluebill Beach Access	26.272208, -81.827811
47	Delnor-Wiggins Pass State Park Beach	26.281180, -81.830756
48	Delnor-Wiggins Pass State Park Launch	26.277773, -81.825167
49	Water Turkey Bay	26.279398, -81.824276
50	Vanderbilt Channel	26.283042, -81.825860
51	Cocohatchee River Park Boat Ramp	26.293582, -81.820067
52	Mangrove Island Loop	26.293372, -81.824527
53	Barefoot Beach Preserve Launch	26.300850, -81.833080
54	Wiggins Bay	26.297195, -81.827080
55	Delnor-Wiggins Pass	26.288805, -81.827153
56	Wiggins Pass	26.288858, -81.831505
57	Old Hickory Bay	26.310173, -81.838772
58	Barefoot Beach Access	26.330324, -81.844990

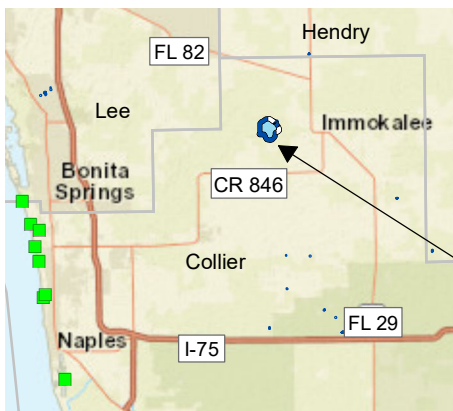


### Segment 3


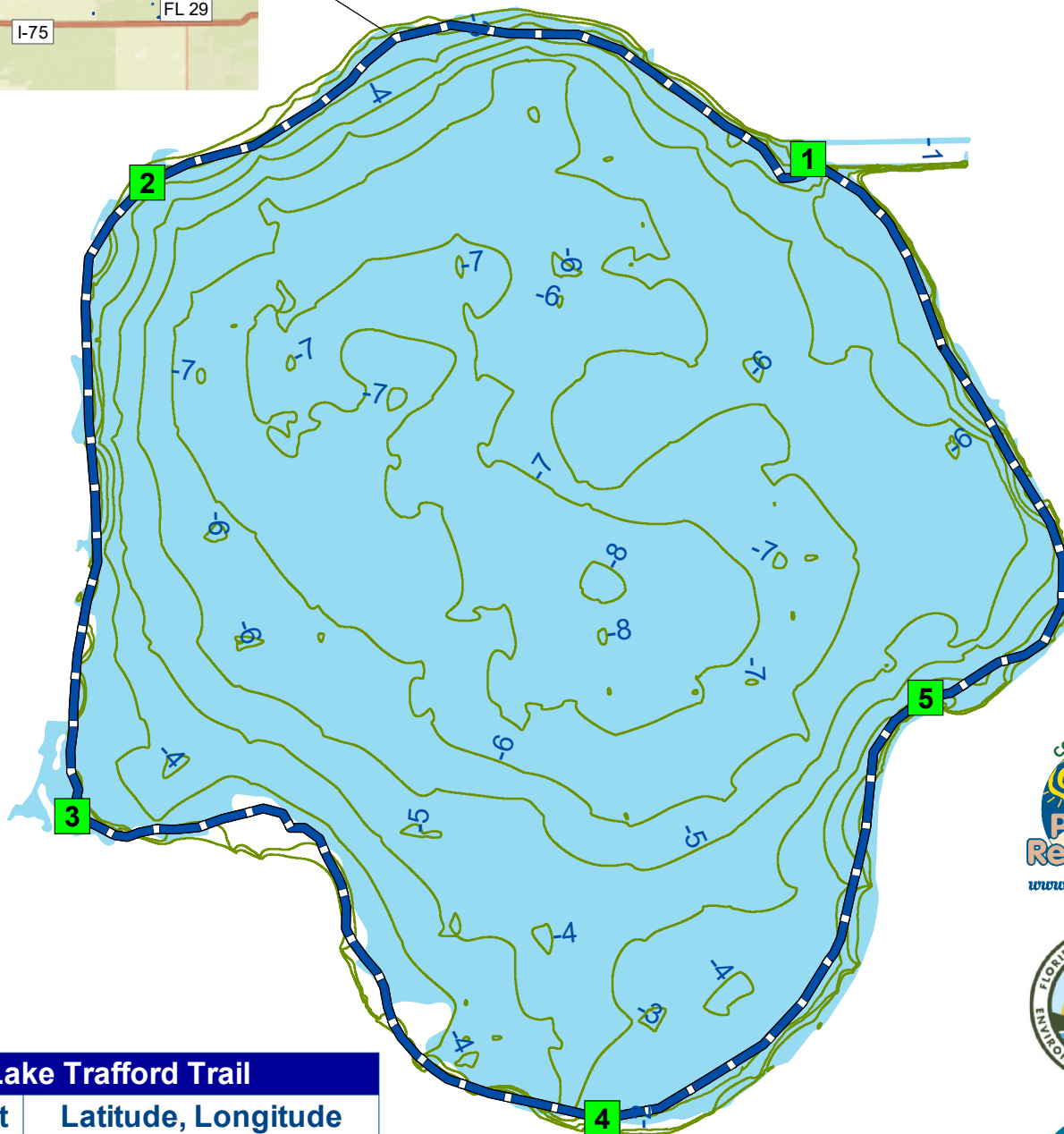




# Paradise Coast Blueway Paddling Trails Collier County



## Lake Trafford



Lake Trafford Trail	
Waypoint	Latitude, Longitude
1	26.432778, -81.485861
2	26.432249, -81.504505
3	26.416180, -81.506682
4	26.408461, -81.491777
5	26.419096, -81.482621

