


SUBDIVISION INDEX	
TRACT 1	1
TRACT 2	2
TRACT 3	3
TRACT 13	13
TRACT 17	17
TRACT 18	18
TRACT 19	19



THIS IS TO CERTIFY THAT THE SEAL OF THE OFFICIAL DENIES ALL AS
 REFERRED TO AND APPROVED BY THE BOARD OF SUPERVISORS OF COLLEGE COUNTY
 THE COUNTY OF COLLEGE COUNTY, TEXAS, OCTOBER 30, 1984
Patricia Ann...
 Secretary

240

FLOOD INSURANCE RATE MAP INFORMATION	
COMPOSITE NUMBER: 120067	PANEL NUMBER: 003 B
PROGRAM: REGULAR	EFFECTIVE DATE: APR 3, 1986
FLOOD ZONE: ALL OR AS SHOWN ON MAP.	
COLLEGE COUNTY, FLORIDA	
COMMUNITY DEVELOPMENT DIVISION	
TWP 30S R10E SEC(S) 34 30 1/2	
SCALE	MAP NUMBER: 06345

R 29 E

502930

R 30 E

STATE ROAD 84

STATE ROAD 84

6	5	4	3	2	1	6	P ¹ 5	4	3	2	1	
7	8	9	10	11	12	7	<input checked="" type="checkbox"/>	8	9	10	11	12
18	17	16	15	14	13	18	A-ACSC/ST ¹	17	16	15	14	13
19	20	21	22	23	24	19	STATE ROAD 28	20	21	22	23	24
A-ACSC/ST ¹	20	28	27	26	25	30	CON-ACSC/ST ¹	29	28	27	26	25
31	30	33	34	35	36	31	STATE ROAD 28	32	33	34	35	36

T 50 S

049 R 908

502930

THIS IS TO CERTIFY THAT THIS IS PART OF THE OFFICIAL ZONING MAP AS ADOPTED BY AND APPROVED BY RESOLUTION OF THE BOARD OF COUNTY COMMISSIONERS OF THE COUNTY OF COLLIER, FLORIDA, ON 05/06/2014.

Patricia Anne ...
Thomas ...

244

FLOOD INSURANCE RATE MAP INFORMATION

COMMUNITY NUMBER: 120067 PANEL NUMBER: 87300 F040

PROGRAM: REGULAR EFFECTIVE DATE: JUNE 1, 1998

FLOOD ZONE: ALL OR AS SHOWN ON MAP.

COLLIER COUNTY, FLORIDA

COMMUNITY DEVELOPMENT DIVISION


TWP 50S RNG 29E & 30E

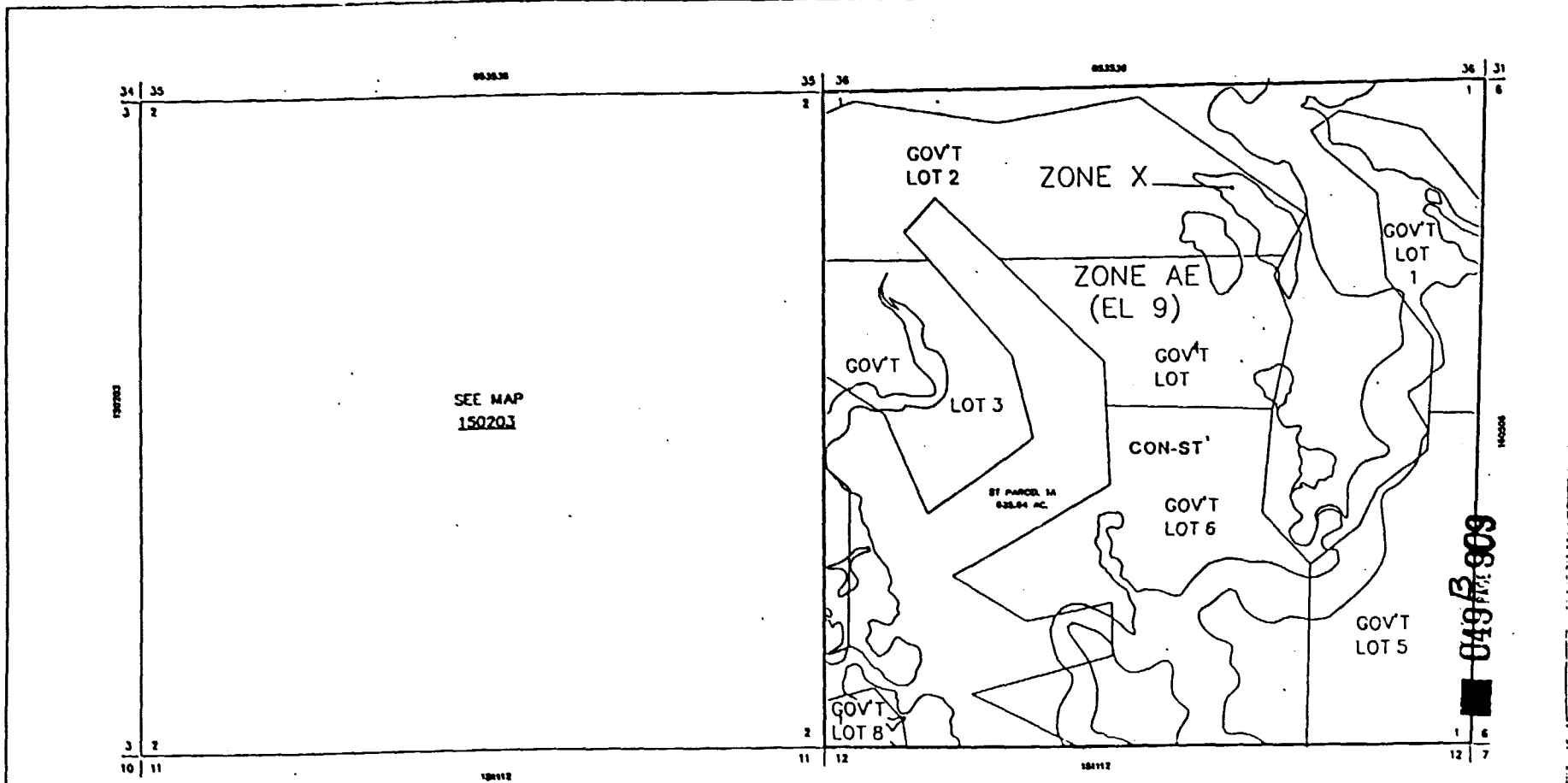
SCALE: 1" = 100'

MAP NUMBER: 502930

SUBDIVISION INDEX


NO.	NAME	P.A.	P.P.	NO.	NAME	P.A.	P.P.





----- INDICATES SPECIAL TREATMENT OVERLAY

SUBDIVISION INDEX			
BL. NO.	P.A.	P.P.	P.S.



THIS IS TO CERTIFY THAT THIS IS ONE OF THE OFFICIAL ZONING MAPS AS REFERRED TO AND ADOPTED BY RESOLUTION 91-1027 OF THE BOARD OF COUNTY COMMISSIONERS, COLLEGE PARK, FLORIDA, ADOPTED OCTOBER 30, 1991.

Patricia Anne...

...

245

FLOOD INSURANCE RATE MAP INFORMATION

COMMUNITY NUMBER: 120087 PANEL NUMBER: 3020

PROGRAM: REGULAR EFFECTIVE DATE: JUNE 1, 1998

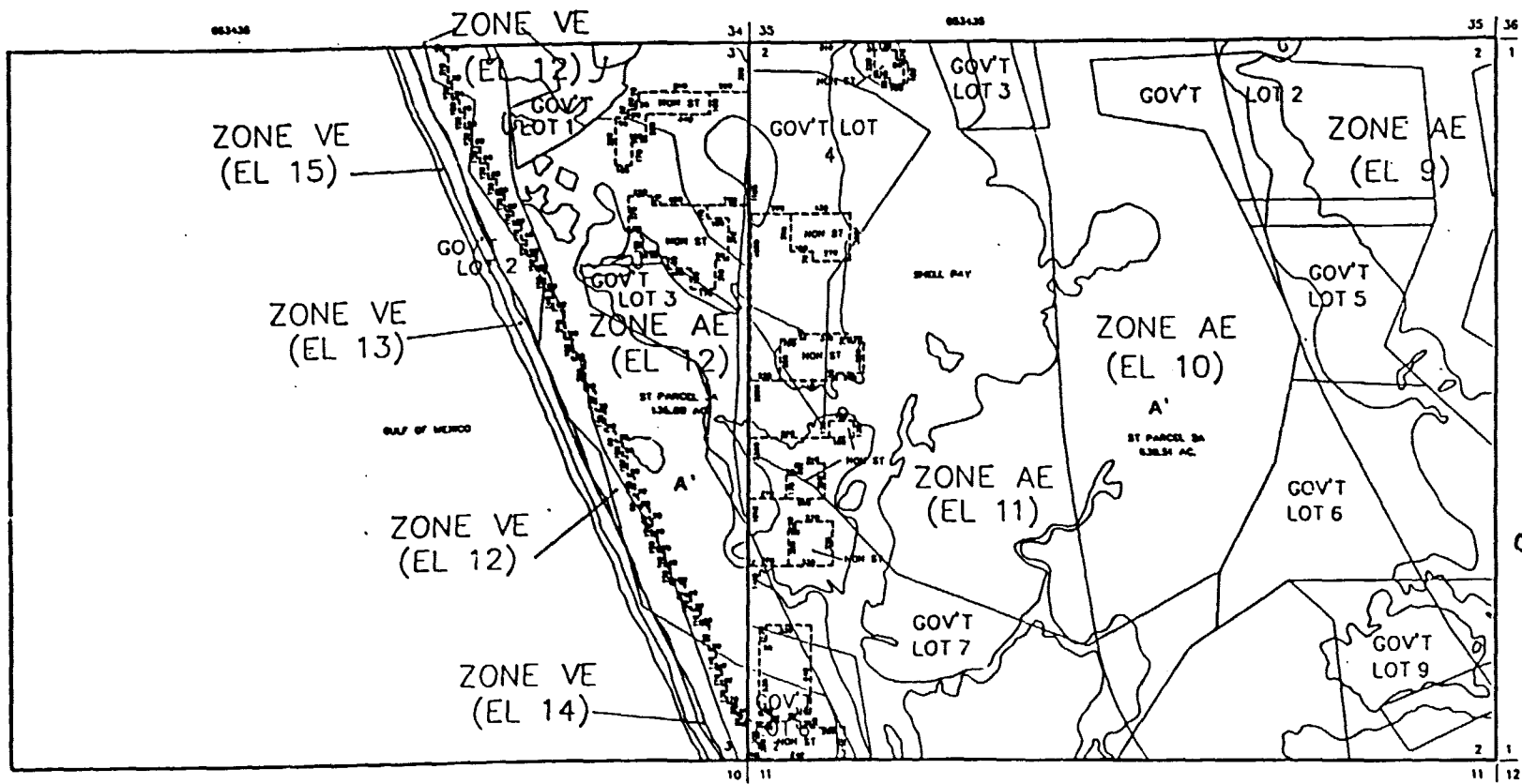
FLOOD ZONE: ALL OR AS SHOWN ON MAP.

COLLIER COUNTY, FLORIDA

COMMUNITY DEVELOPMENT DIVISION

TWP. 51S RING 23E SEC(S) 01


SCALE MAP NUMBER: 1501



191
 0498-910

----- INDICATES SPECIAL TREATMENT OVERLAY

SUSPENSION INDEX	
PA. No.	PA. No.

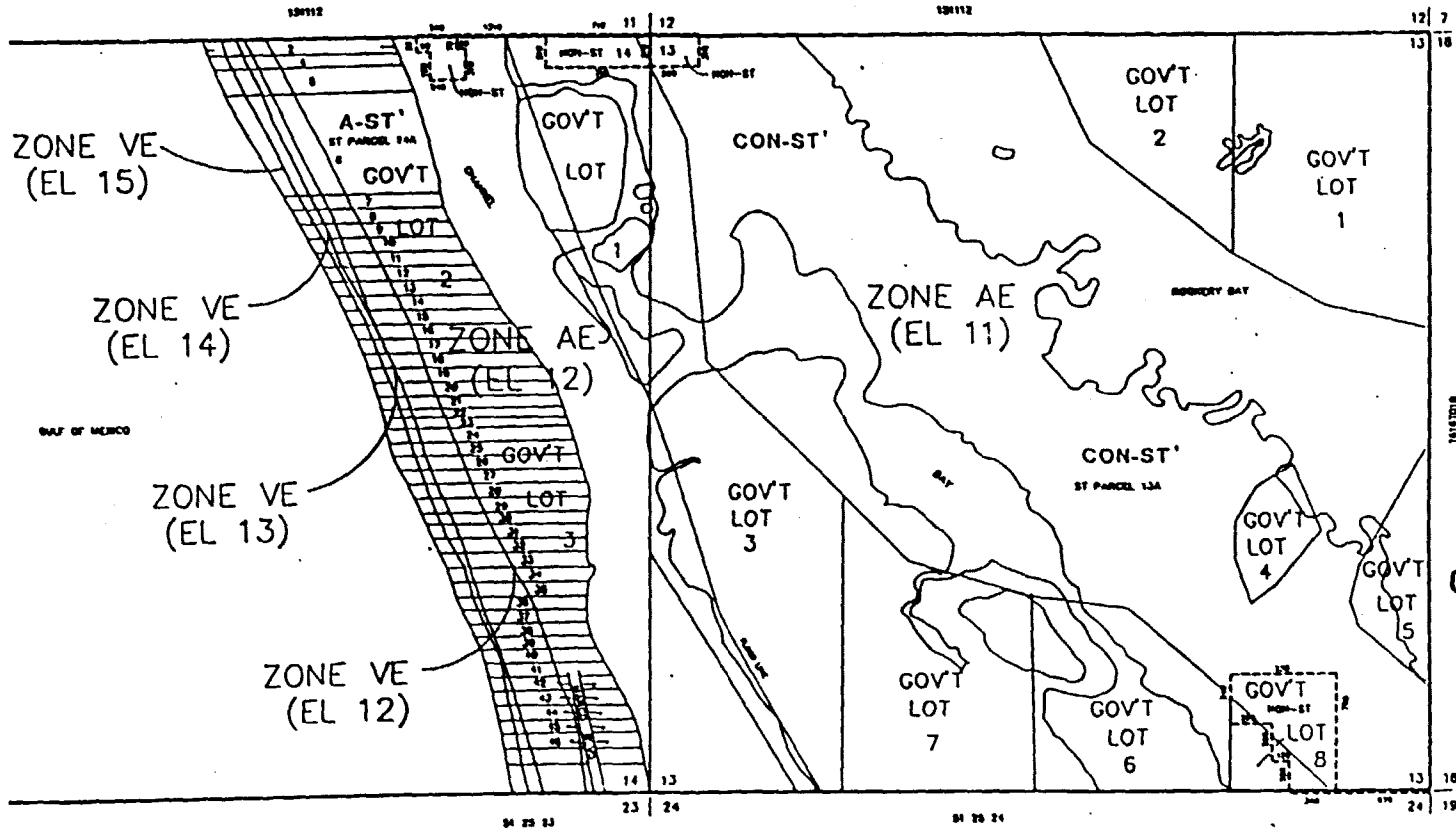


THIS IS TO CERTIFY THAT THE [] OF THE SPECIAL ZONING AREA
 REFERRED TO AND APPROVED BY [] OF []
 THE COUNTY OF COLLEGE, FLORIDA, ON [] [] [] 1991.
Patricia Arino
Mason

246


FLOOD INSURANCE RATE MAP INFORMATION	
COMMUNITY NUMBER 12067	PANEL NUMBER 3490
PROGRAM REGULAR	EFFECTIVE DATE: JUNE 3, 1988
FLOOD ZONE: ALL	OR AS SHOWN ON MAP
COLLIER COUNTY, FLORIDA	
COMMUNITY DEVELOPMENT DIVISION	
TWP. 51S RING. 23E SEC(S) 02 & 03	MAP NUMBER 150203

19112



----- INDICATES SPECIAL TREATMENT OVERLAY

DIVISION CODE		PA. No.	

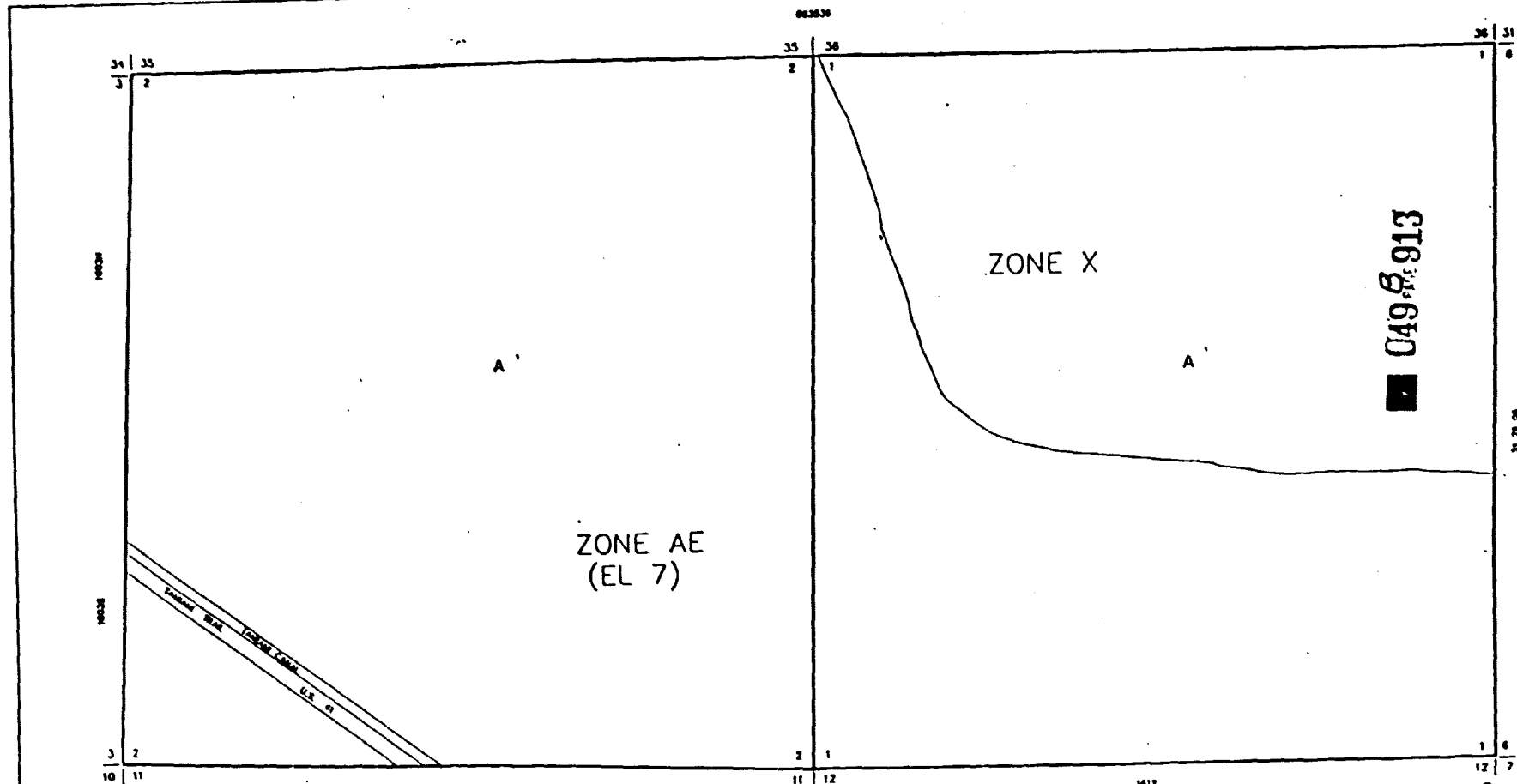


THIS IS TO CERTIFY THAT THE SE PART OF THE SPECIAL ZONE AREA REFERRED TO AND APPROVED BY RESOLUTION NO. 91-237 OF THE COUNTY OF COLLIER, FLORIDA, ADOPTED OCTOBER 30, 1991.


Patricia Anne ...
Marian ...

248

FLOOD INSURANCE RATE MAP INFORMATION	
COMMUNITY NUMBER: 120067	PANEL NUMBER: 3930
PROGRAM: REGULAR	EFFECTIVE DATE: JUNE 3, 1988
FLOOD ZONE: ALL OR AS SHOWN ON MAP.	
COLLIER COUNTY, FLORIDA	
COMMUNITY DEVELOPMENT DIVISION	
TWP. 31S RING. 25E SEC(S) 13 & 14	MAP NUMBER: 151314



SUBDIVISION INDEX			
Sub. Name	P.A.	Po.	Sub. Name



THIS IS TO CERTIFY THAT THIS IS PAGE _____ OF THE OFFICIAL SOURCE ATLAS
 REFERENCED IN AND ADOPTED BY RESOLUTION NO. 11778/88
 OF THE BOARD OF COUNTY COMMISSIONERS, COUNTY OF COLLIER, FLORIDA, ADOPTED ON October 30, 1991

Patricia Anne Stegner
 COUNTY CLERK

Margaret J. Smith
 COUNTY ENGINEER

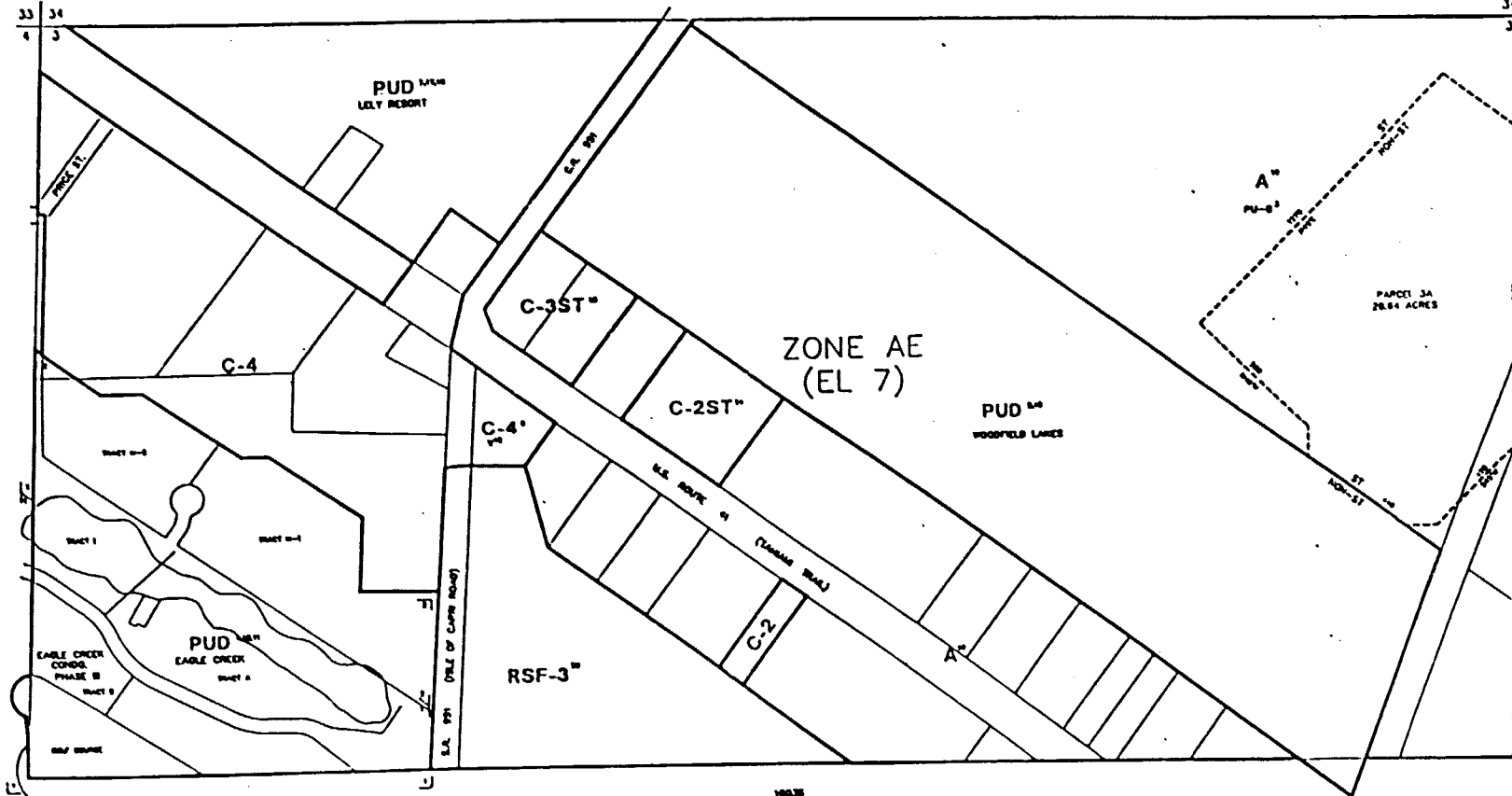
249

FLOOD INSURANCE RATE MAP INFORMATION	
COMMUNITY NUMBER: 10007	PANEL NUMBER: 0200
PROGRAM: REGULAR	EFFECTIVE DATE: JUNE 3, 1988
FLOOD ZONE: ALL OR AS SHOWN ON MAP.	
COLLIER COUNTY, FLORIDA	
COMMUNITY DEVELOPMENT DIVISION	
TRIP. 515 P.M.C. 206 SEC(S) 1 & 2	
SCALE	MAP NUMBER: 160102

063334

33 34
4 3

34 35
3 2




0498 PAGE 914

160072

-----INDICATES SPECIAL TREATMENT OVERLAY

SUBDIVISION INDEX			
PLAT	P.A.	P.P.	P.A. P.P.



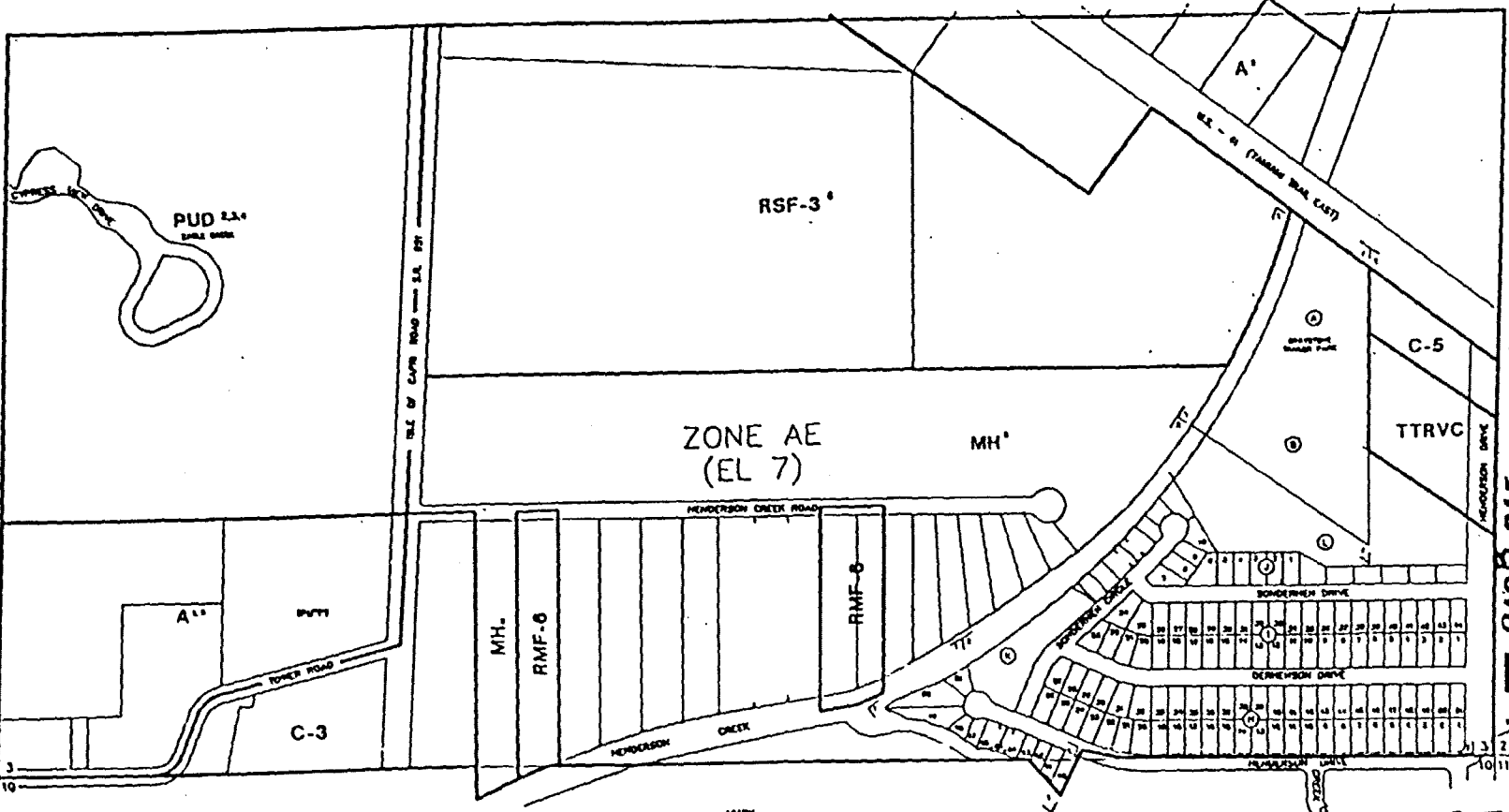
THIS IS TO CERTIFY THAT THIS IS PAGE 1 OF THE OFFICIAL ZONING ATLAS REFERRED TO AND ADOPTED BY THE BOARD OF COUNTY COMMISSIONERS OF THE COUNTY OF COLLIER, FLORIDA, APPROVED *October 30, 1998*

Patricia Anne Stedje
Margaret L. ...

250

FLOOD INSURANCE RATE MAP INFORMATION	
COMMUNITY NUMBER: 120007	PANEL NUMBER: 603046152
PROGRAM: REGULAR	EFFECTIVE DATE: APRIL 3, 1998
FLOOD ZONE: ALL OR AS SHOWN ON MAP.	
COLLIER COUNTY, FLORIDA	
COMMUNITY DEVELOPMENT DIVISION	
TWP-31S R90 28E SEC(5) 3 NO 1/2	
SCALE	MAP NUMBER: 1603N


1603J



049 Ref 915

251

BONDWORTH INDEX	
Symbol	Description
(Symbol)	(Description)
(Symbol)	(Description)
(Symbol)	(Description)



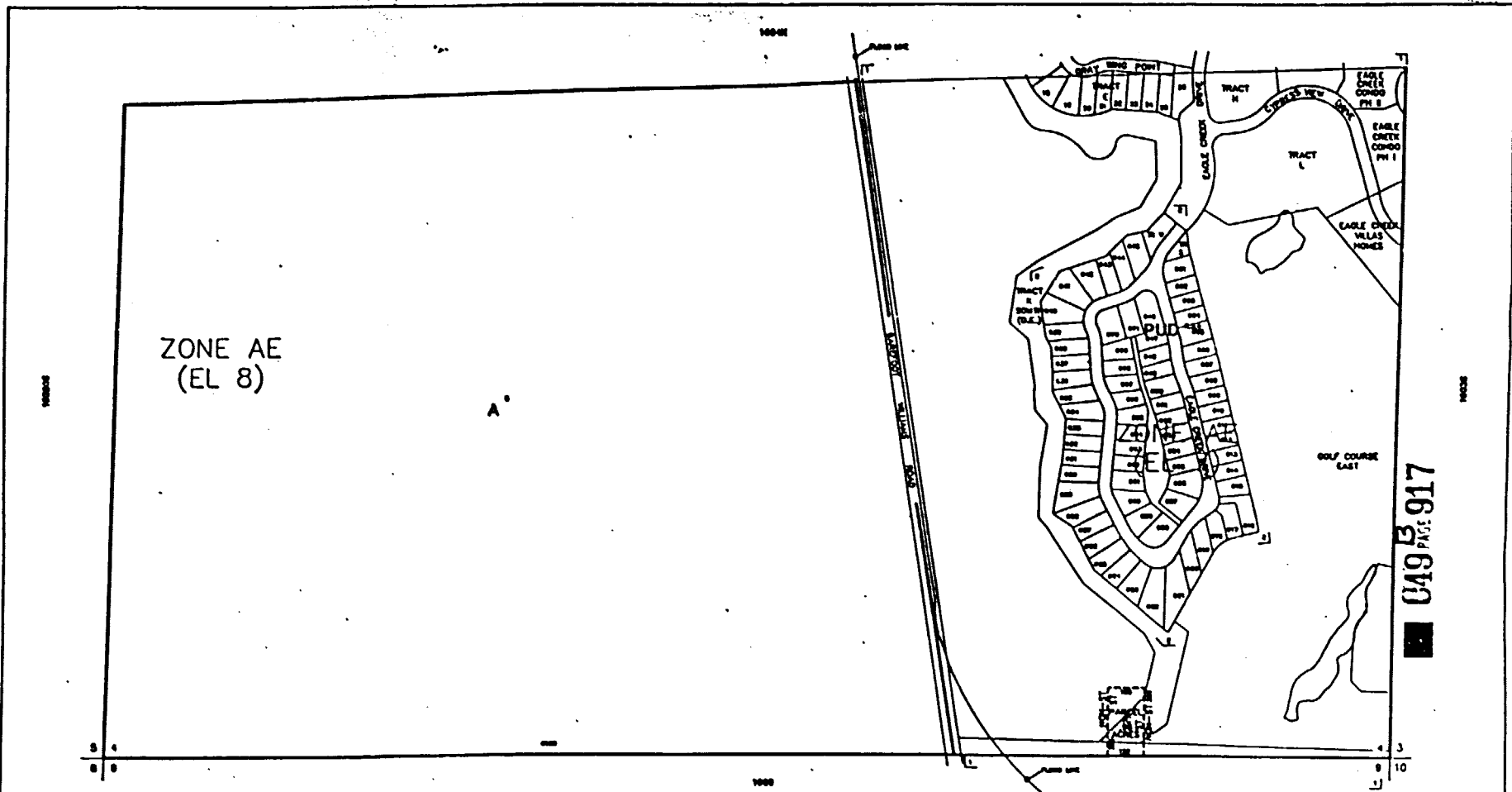
THIS IS TO CERTIFY THAT THIS IS A COPY OF THE OFFICIAL FLOOD INSURANCE RATE MAP RETURNED TO AND ACCEPTED BY THE COUNTY OF COLLIER, FLORIDA, ON 02/24/93 30, 1993

Patricia Ann...
M...

FLOOD INSURANCE RATE MAP INFORMATION

COMMUNITY NUMBER 120087 PANEL NUMBER 80204613
 PROGRAM REGULAR EFFECTIVE DATE: JUNE 3, 1989
 FLOOD ZONE ALL OR AS SHOWN ON MAP.

COLLIER COUNTY, FLORIDA
 COMMUNITY DEVELOPMENT DIVISION
 TWP 31S RING 26E SEC(S) 3 SO 1/2
 MAP NUMBER 1603S



049 PAGE 917

253

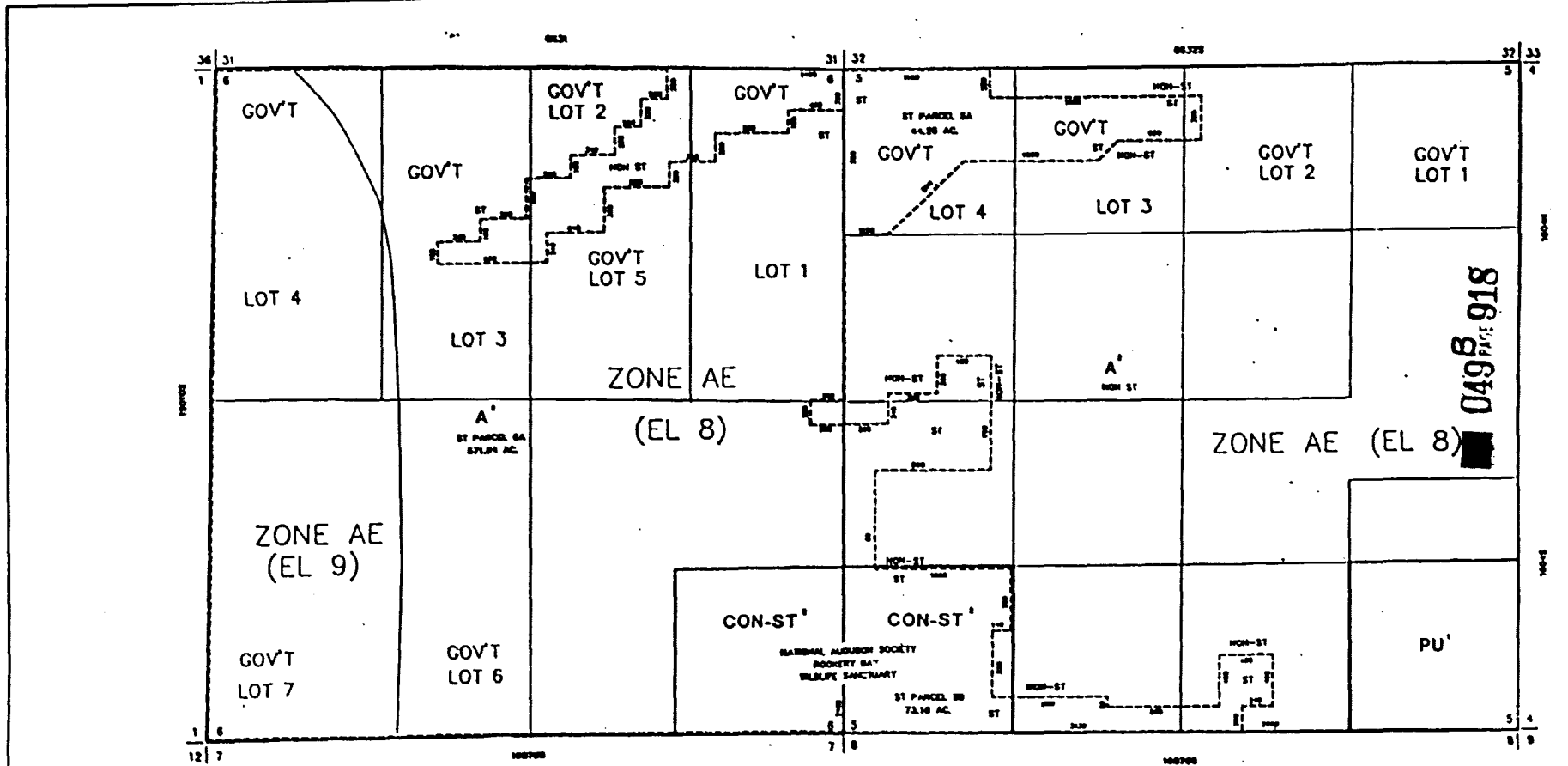
SUBDIVISION INDEX	
1	2
3	4
5	6
7	8
9	10
11	12
13	14
15	16
17	18
19	20
21	22
23	24
25	26
27	28
29	30
31	32
33	34
35	36
37	38
39	40
41	42
43	44
45	46
47	48
49	50
51	52
53	54
55	56
57	58
59	60
61	62
63	64
65	66
67	68
69	70
71	72
73	74
75	76
77	78
79	80
81	82
83	84
85	86
87	88
89	90
91	92
93	94
95	96
97	98
99	100



THIS IS TO CERTIFY THAT THIS IS PANEL 1 OF THE OFFICIAL ZONING MAP REFERRED TO AND ADOPTED BY RESOLUTION 10914 OF THE BOARD OF COUNTY COMMISSIONERS OCTOBER 30, 1991.

Patricia Anne...
William...

FLOOD INSURANCE RATE MAP INFORMATION	
COMMUNITY NUMBER 120087	PANEL NUMBER 615 B
PROGRAM: REGULAR	EFFECTIVE DATE: JUNE 3, 1988
FLOOD ZONE: ALL OR AS SHOWN ON MAP.	
COLLIER COUNTY, FLORIDA	
COMMUNITY DEVELOPMENT DIVISION	
TWP 34S R9W 28E SEC(S) 4 50 1/2	
SCALE	MAP NUMBER 1604S



049B PAGE 918

-----INDICATES SPECIAL TREATMENT OVERLAY

SUBDIVISION INDEX	
NO.	NAME

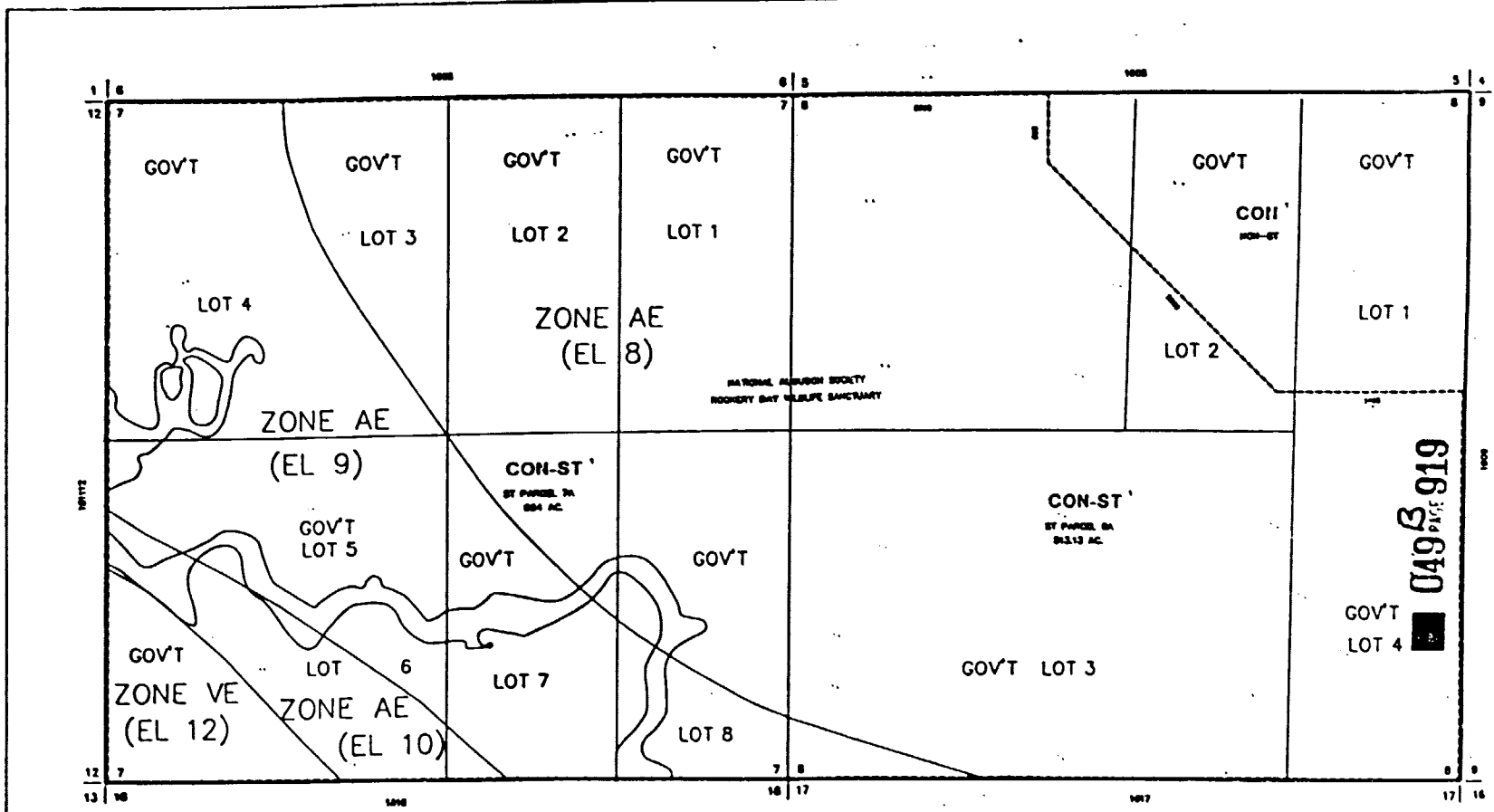


THIS IS TO CERTIFY THAT THIS IS PAGE 1 OF THE OFFICIAL FLOOD ZONE MAP AS REFERRED TO AND APPROVED BY RESOLUTION OF THE BOARD OF COUNTY COMMISSIONERS OF COLLIER COUNTY, FLORIDA, DATED OCTOBER 30, 1991.

Patricia Ann...
M...


254

FLOOD INSURANCE RATE MAP INFORMATION	
COMMUNITY NUMBER: 120087	PANEL NUMBER: 918
PROGRAM: REGULAR EFFECTIVE DATE: JUNE 3, 1989	
FLOOD ZONE: ALL AS SHOWN ON MAP.	
COLLIER COUNTY, FLORIDA	
COMMUNITY DEVELOPMENT DIVISION	
TRIP: 815 RING, 28E SEC(3) 05 & 06	
SCALE	MAP NUMBER: 180500



----- INDICATES SPECIAL TREATMENT OVERLAY

SUBDIVISION INDEX			
Block	PA	PG	Block



THIS IS TO CERTIFY THAT THE STATE OF FLORIDA, COUNTY OF COLLIER, HAS RECEIVED THE APPLICATION FOR THE ZONING MAP AND HAS APPROVED THE SAME. THE COUNTY OF COLLIER, FLORIDA, APPROVED 02/28/66, 1971

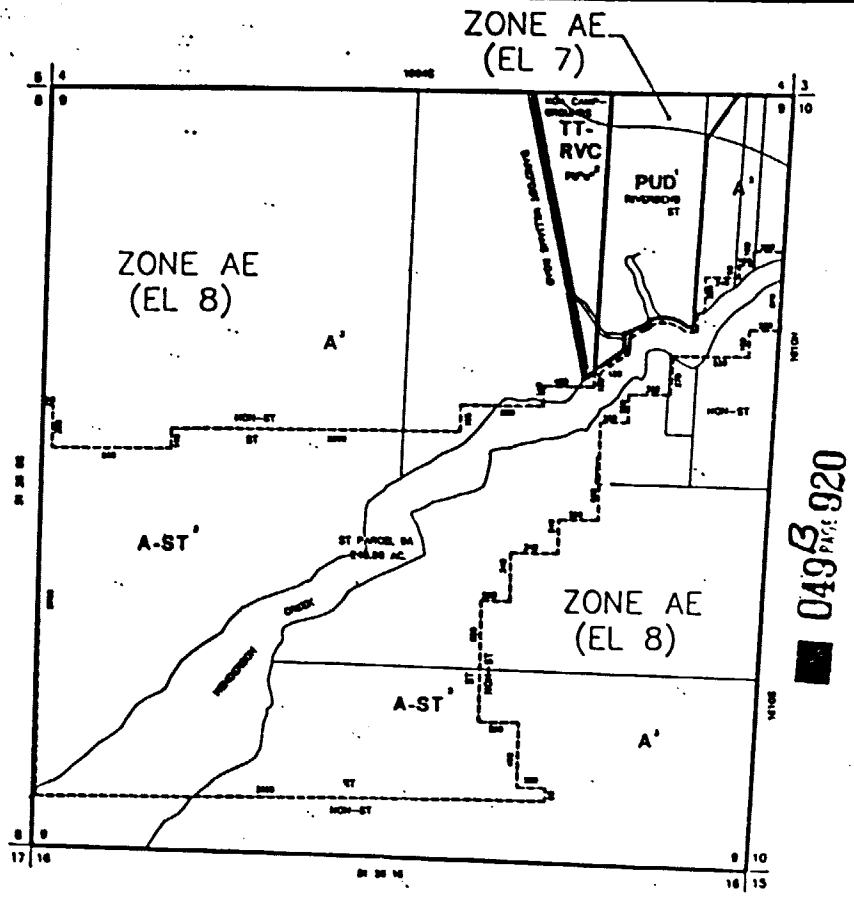
Patricia Anne...

...

255

FLOOD INSURANCE RATE MAP INFORMATION	
COMMUNITY NUMBER: 120087	PANEL NUMBER: 515 D
PROGRAM: REGULAR	EFFECTIVE DATE: JUNE 3, 1968
FLOOD ZONE: ALL OR AS SHOWN ON MAP.	
COLLIER COUNTY, FLORIDA	
COMMUNITY DEVELOPMENT DIVISION	
TRIP. 515 RMC. 286 SEC(S) 7 & 8	
SCALE	MAP NUMBER
	160708


256



0495 P.M. 920

----- INDICATES SPECIAL TREATMENT OVERLAY

REVISIONS	
NO.	DATE



THIS IS TO CERTIFY THAT THIS IS PART OF THE OFFICIAL ENGINEERING RECORDS OF THE COUNTY OF COLUER, FLORIDA, AND THAT THE SIGNATURE OF THE ENGINEER IS VALID AND CORRECT.

Patricia Ann...

Thomas...

256

FLOOD INSURANCE RATE MAP INFORMATION

COMMUNITY NUMBER: 13007 PANEL NUMBER: 0130

PROGRAM: REGULAR EFFECTIVE DATE: JAN 3, 1988

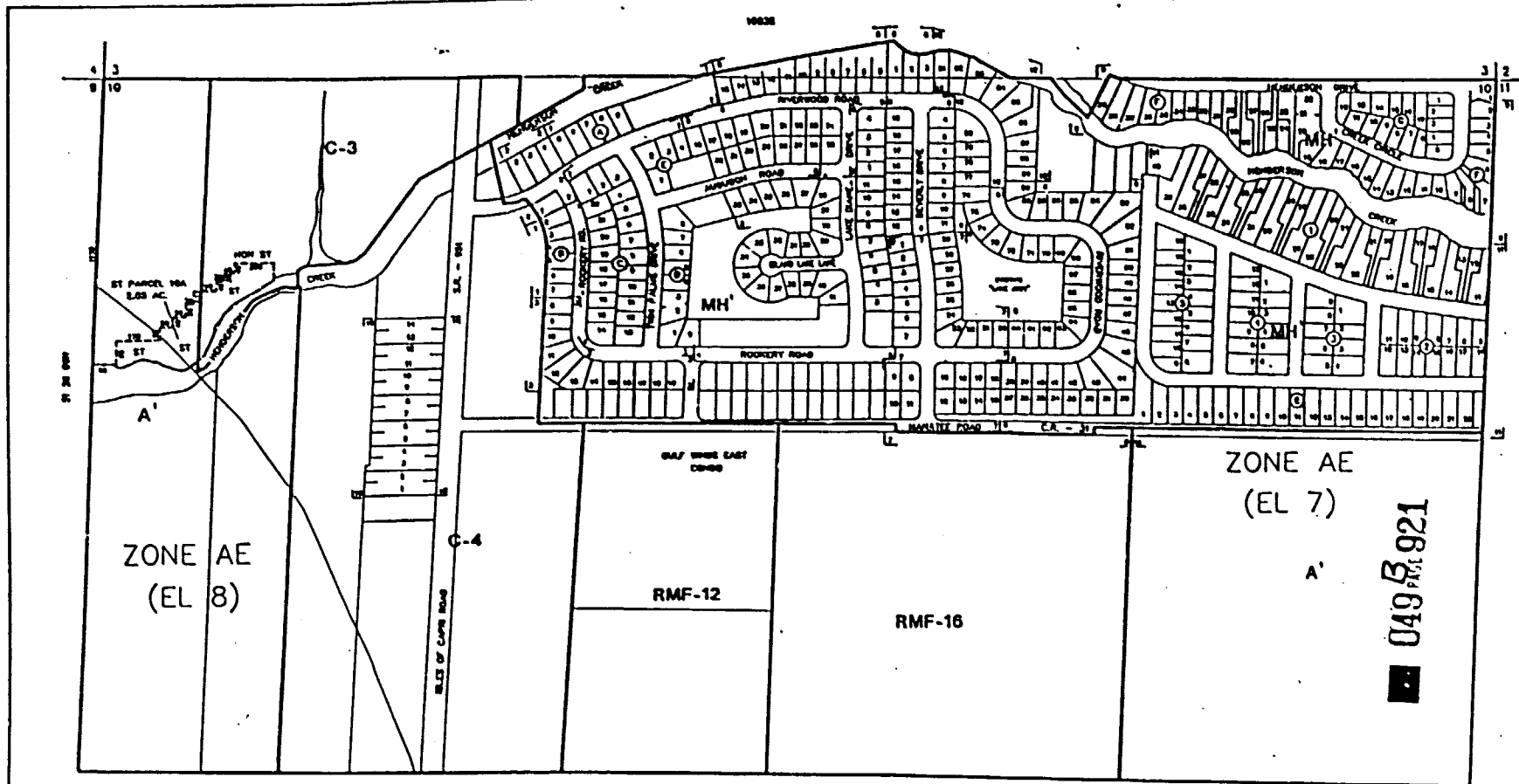
FLOOD ZONE: ALL OR AS SHOWN ON MAP.

COLUER COUNTY, FLORIDA

COMMUNITY DEVELOPMENT DIVISION

TWP. 31S RANG. 28E SEC(S) 09

SCALE MAP NUMBER: 1609



049 PAGE 921

04 28 1988

----- INDICATES SPECIAL TREATMENT OVERLAY

SUBDIVISION INDEX	
1	2
3	4
5	6
7	8
9	10
11	12
13	14
15	16
17	18
19	20
21	22
23	24
25	26
27	28
29	30
31	32
33	34
35	36
37	38
39	40
41	42
43	44
45	46
47	48
49	50
51	52
53	54
55	56
57	58
59	60
61	62
63	64
65	66
67	68
69	70
71	72
73	74
75	76
77	78
79	80
81	82
83	84
85	86
87	88
89	90
91	92
93	94
95	96
97	98
99	100



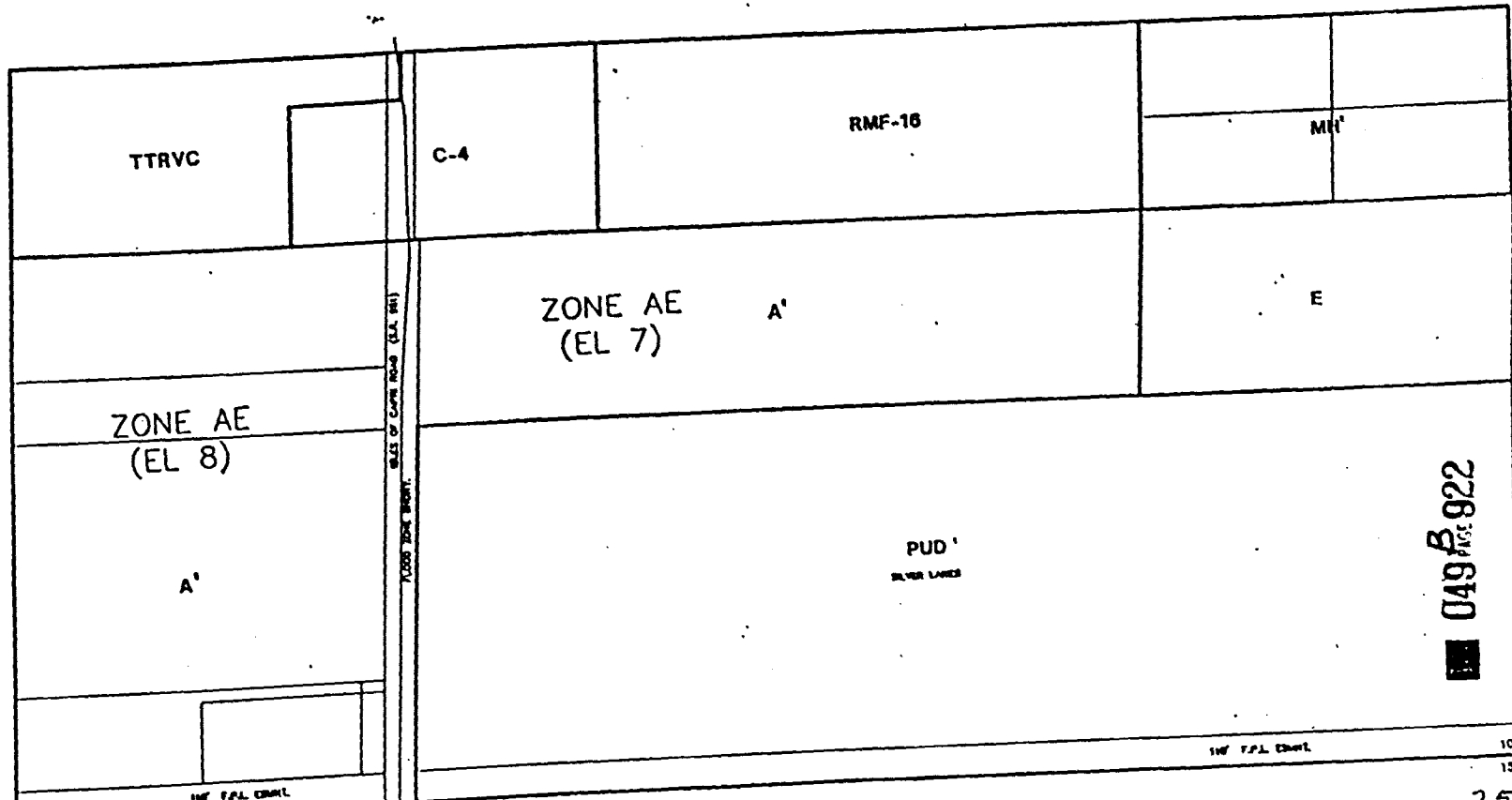
THIS IS TO CERTIFY THAT THIS IS PART... OF THE OFFICIAL ZONING MAP...
 APPROVED TO AND ADOPTED BY RESOLUTION NO. 17723
 COUNTY OF COLLIER, FLORIDA, AND IS DATED 30, 1988
Patricia Ann...
Margaret...

257

FLOOD INSURANCE RATE MAP INFORMATION

COMMISSION NUMBER 170017 PANEL NUMBER: 615 B
 PROGRAM REGULAR EFFECTIVE DATE: JUNE 3, 1988
 FLOOD ZONE: ALL OR AS SHOWN ON MAP.

COLLER COUNTY, FLORIDA
 COMMUNITY DEVELOPMENT DIVISION
 TWP 81S RWD 28E SEC(S) 10 NO 1/2
 MAP NUMBER 1610N




049 B 922

9 10
16 13

10 11
13 14

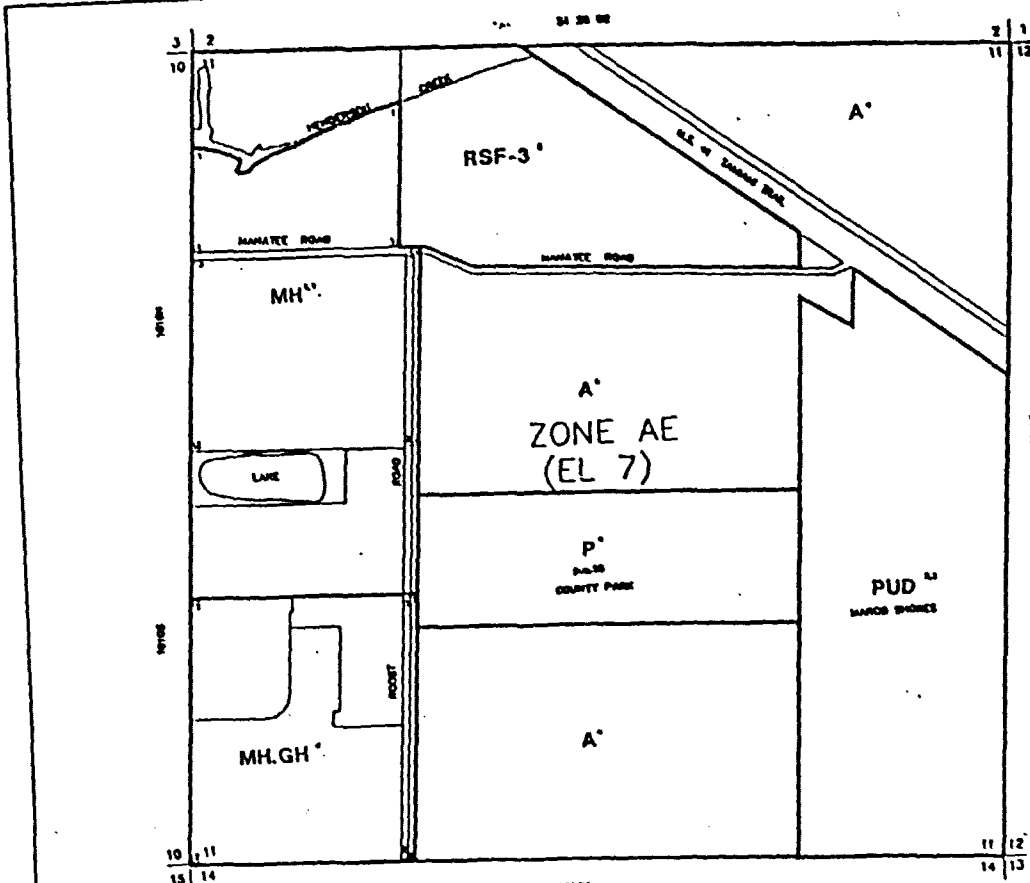
SUBMITTER INDEX	
NO.	NAME



THIS IS TO CERTIFY THAT THIS IS PART OF THE OFFICIAL FLOOD ZONE MAP
 REVISIONS TO AND AMENDMENTS THEREOF BY SUPPLEMENTAL MAPS
 THE COUNTY OF COLLEGE, FLORIDA, APPROVED OCTOBER 30, 1991
 BY *Patricia Anne Gordon*
Maria Taylor


258

FLOOD INSURANCE RATE MAP INFORMATION	
COMMUNITY NUMBER 120087	PANEL NUMBER: 815 D
PROGRAM REGULAR	EFFECTIVE DATE: JUNE 1, 1988
FLOOD ZONE: ALL OR AS SHOWN ON MAP.	
COLLEGE COUNTY, FLORIDA	
COMMUNITY DEVELOPMENT DIVISION	
TWP 81S RING 29E SEC(S) 10 SO 1/2	
SCALE	MAP NUMBER
	1610S



049 B 923

SUBSCRIPTION INDEX	
NO.	DESCRIPTION
1	...
2	...
3	...
4	...
5	...
6	...
7	...
8	...
9	...
10	...
11	...
12	...
13	...
14	...
15	...



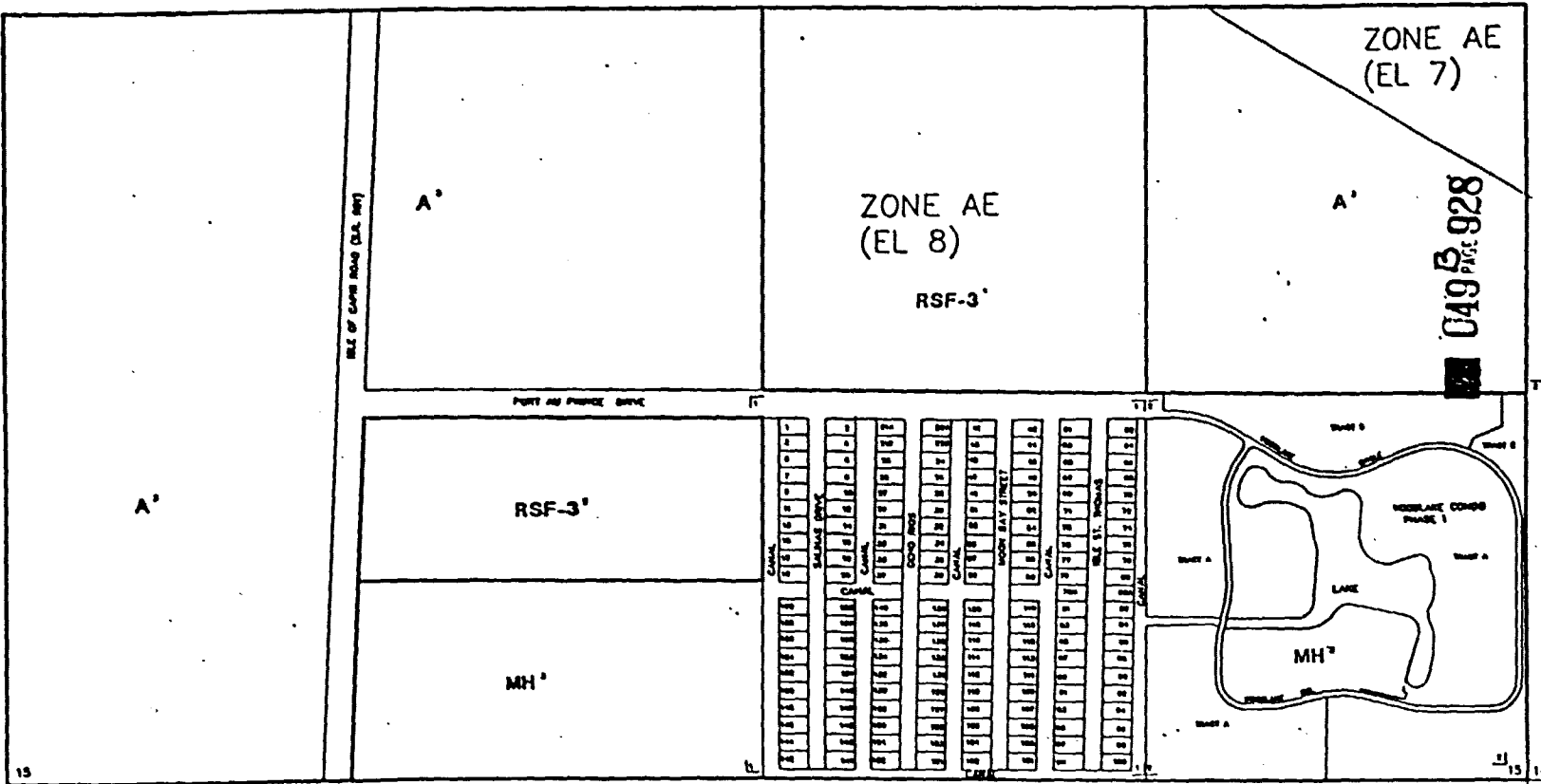
THIS IS TO CERTIFY THAT THIS IS PAGE ... OF THE OFFICIAL FLOOD AREA MAP REFERRED TO AND APPROVED BY RESOLUTION ... OF THE COUNTY OF COLLIER, FLORIDA, ... 30, 1991.

Patricia Anne ...
Magdalena ...

259

FLOOD INSURANCE RATE MAP INFORMATION	
COMMUNITY NUMBER: 12007	PANEL NUMBER: 029 D
INSURANCE: REGULAR	EFFECTIVE DATE: JAN 3, 1998
FLOOD ZONE: ALL ... AS SHOWN ON MAP.	
COLLIER COUNTY, FLORIDA	
COMMUNITY DEVELOPMENT DIVISION	
TWP. 34S RING. 2DE SEC(S) 11	
SCALE	MAP NUMBER 1811

1612H



049 PAGE 928

14 15
21 22

21 14
22 23

1612H

264

DIMENSIONS		DIMENSIONS	
NO.	DESCRIPTION	NO.	DESCRIPTION
1	15.00	1	15.00
2	15.00	2	15.00
3	15.00	3	15.00
4	15.00	4	15.00
5	15.00	5	15.00
6	15.00	6	15.00
7	15.00	7	15.00
8	15.00	8	15.00
9	15.00	9	15.00
10	15.00	10	15.00
11	15.00	11	15.00
12	15.00	12	15.00
13	15.00	13	15.00
14	15.00	14	15.00
15	15.00	15	15.00
16	15.00	16	15.00
17	15.00	17	15.00
18	15.00	18	15.00
19	15.00	19	15.00
20	15.00	20	15.00
21	15.00	21	15.00
22	15.00	22	15.00
23	15.00	23	15.00
24	15.00	24	15.00
25	15.00	25	15.00
26	15.00	26	15.00
27	15.00	27	15.00
28	15.00	28	15.00
29	15.00	29	15.00
30	15.00	30	15.00
31	15.00	31	15.00
32	15.00	32	15.00
33	15.00	33	15.00
34	15.00	34	15.00
35	15.00	35	15.00
36	15.00	36	15.00
37	15.00	37	15.00
38	15.00	38	15.00
39	15.00	39	15.00
40	15.00	40	15.00
41	15.00	41	15.00
42	15.00	42	15.00
43	15.00	43	15.00
44	15.00	44	15.00
45	15.00	45	15.00
46	15.00	46	15.00
47	15.00	47	15.00
48	15.00	48	15.00
49	15.00	49	15.00
50	15.00	50	15.00
51	15.00	51	15.00
52	15.00	52	15.00
53	15.00	53	15.00
54	15.00	54	15.00
55	15.00	55	15.00
56	15.00	56	15.00
57	15.00	57	15.00
58	15.00	58	15.00
59	15.00	59	15.00
60	15.00	60	15.00
61	15.00	61	15.00
62	15.00	62	15.00
63	15.00	63	15.00
64	15.00	64	15.00
65	15.00	65	15.00
66	15.00	66	15.00
67	15.00	67	15.00
68	15.00	68	15.00
69	15.00	69	15.00
70	15.00	70	15.00
71	15.00	71	15.00
72	15.00	72	15.00
73	15.00	73	15.00
74	15.00	74	15.00
75	15.00	75	15.00
76	15.00	76	15.00
77	15.00	77	15.00
78	15.00	78	15.00
79	15.00	79	15.00
80	15.00	80	15.00
81	15.00	81	15.00
82	15.00	82	15.00
83	15.00	83	15.00
84	15.00	84	15.00
85	15.00	85	15.00
86	15.00	86	15.00
87	15.00	87	15.00
88	15.00	88	15.00
89	15.00	89	15.00
90	15.00	90	15.00
91	15.00	91	15.00
92	15.00	92	15.00
93	15.00	93	15.00
94	15.00	94	15.00
95	15.00	95	15.00
96	15.00	96	15.00
97	15.00	97	15.00
98	15.00	98	15.00
99	15.00	99	15.00
100	15.00	100	15.00

THIS IS TO CERTIFY THAT THIS IS TRUE OF THE OFFICIAL ZONING MAP AS APPLICABLE TO AND ADOPTED BY RESOLUTION NO. 1702 OF THE BOARD OF COUNTY COMMISSIONERS ON AUGUST 30, 1997.

Patricia Ann...

...

1612H

1612H

FLOOD RESISTANCE RATE MAP INFORMATION

COMMUNITY NUMBER 150087 PANEL NUMBER 06130

PROGRAM: REGULAR EFFECTIVE DATE: APRIL 3, 1990

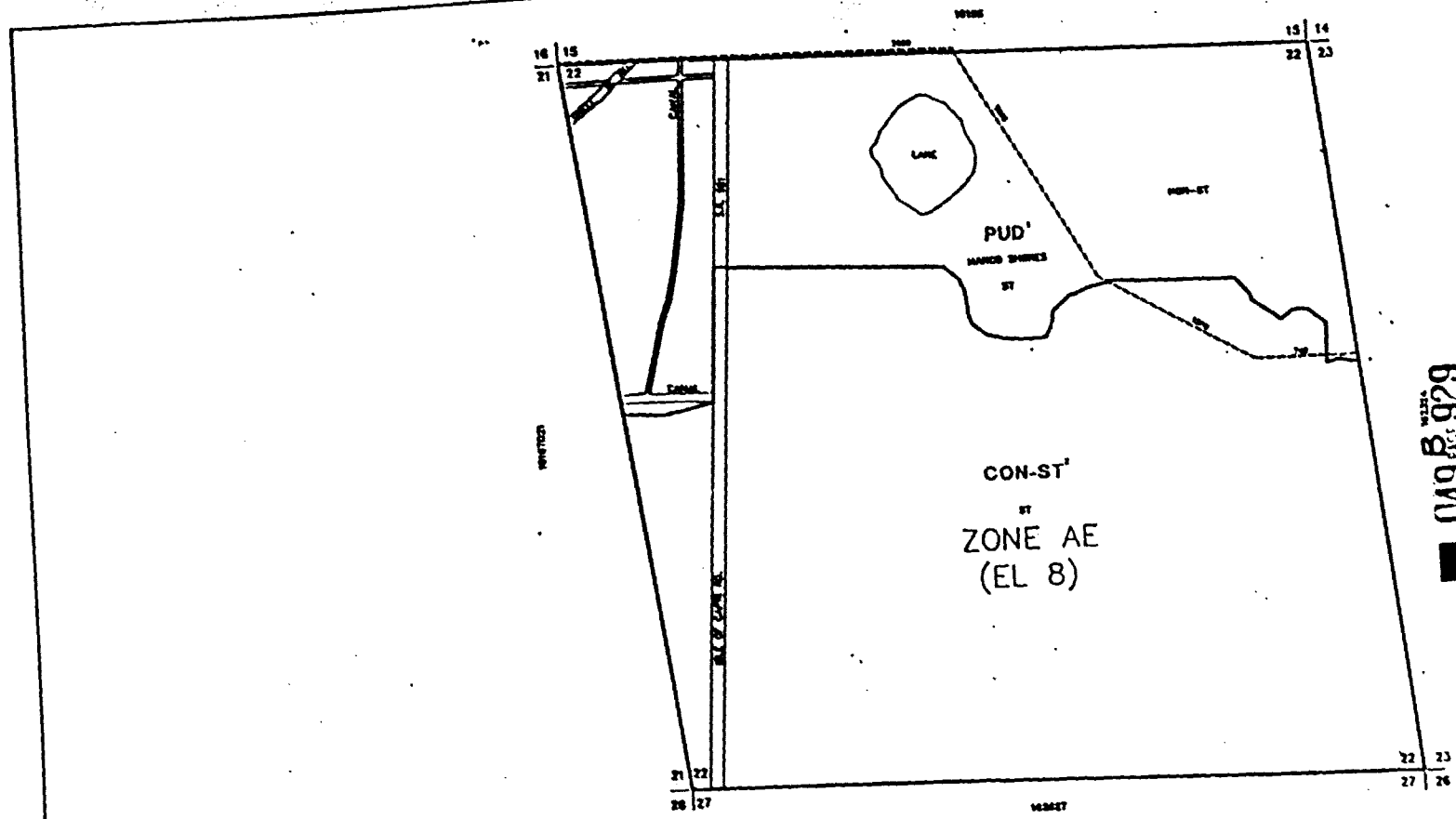
MAP ZONE: AE OR AS SHOWN ON MAP.

COLLIER COUNTY, FLORIDA

COMMUNITY DEVELOPMENT DIVISION

TWP 36S RANG 20E SEC 33 15 30 1/2


SCALE: MAP NUMBER 1615S



049 B 929

----- INDICATES SPECIAL TREATMENT OVERLAY

SUBDIVISION INDEX	
NO.	NAME



THIS IS TO CERTIFY THAT THIS IS ONE OF THE SPECIAL TREATMENT AREAS REFERRED TO IN SECTION 1709.01 OF THE FLORIDA WATER DAMAGE ACT, CHAPTER 626, PART 1, AS AMENDED BY CHAPTER 90-10, PART 1, OF THE STATUTES OF THE STATE OF FLORIDA, EFFECTIVE OCTOBER 30, 1990.

Patricia Anne [Signature]
 BY: _____
 DATE: _____

265

FLOOD INSURANCE RATE MAP INFORMATION	
COMMUNITY NUMBER 150067	PANEL NUMBER 019 B
PROGRAM REGULAR	EFFECTIVE DATE: APR 3, 1990
FLOOD ZONE: ALL OR AS SHOWN ON MAP.	
COLLIER COUNTY, FLORIDA	
COMMUNITY DEVELOPMENT DIVISION	
TWP. 51S RANG. 28E SEC(S) 22	
SCALE	MAP NUMBER 1622

14 14
22 23

14 13
23 24

13 18
24 19

R-26-22

NON-ST

ZONE AE
(EL 8)

ZONE AE
(EL 7)

CON-ST'
ST PARCEL
363.87 AC.

PUD'
MANOR SHORES

PUD'
MANOR SHORES

CON-ST'
ST PARCEL
227.16 AC.

049 PAGE 930

R-27-19

22 23
27 26

23 24
26 25

24 19
25 30


R-26-26

R-26-24

----- INDICATES SPECIAL TREATMENT OVERLAY

SUBDIVISION INDEX

BLK. NAME	PAL.	PL.	BLK. NAME	PAL.	PL.



THIS IS TO CERTIFY THAT THIS IS PAGE 266 OF THE OFFICIAL FLOOD ZONE MAP
APPROVED BY AND ADORSED BY SUPERVISOR OF INSURANCE NO. 11149

THE COUNTY OF COLLIER, FLORIDA, THIS 30th DAY OF MARCH 1994

Patricia Anna...
COUNTY CLERK

266

FLOOD INSURANCE RATE MAP INFORMATION

COMMUNITY NUMBER: 130067 PANEL NUMBER: 4200

PROGRAM: REGULAR EFFECTIVE DATE: APR. 1, 1993

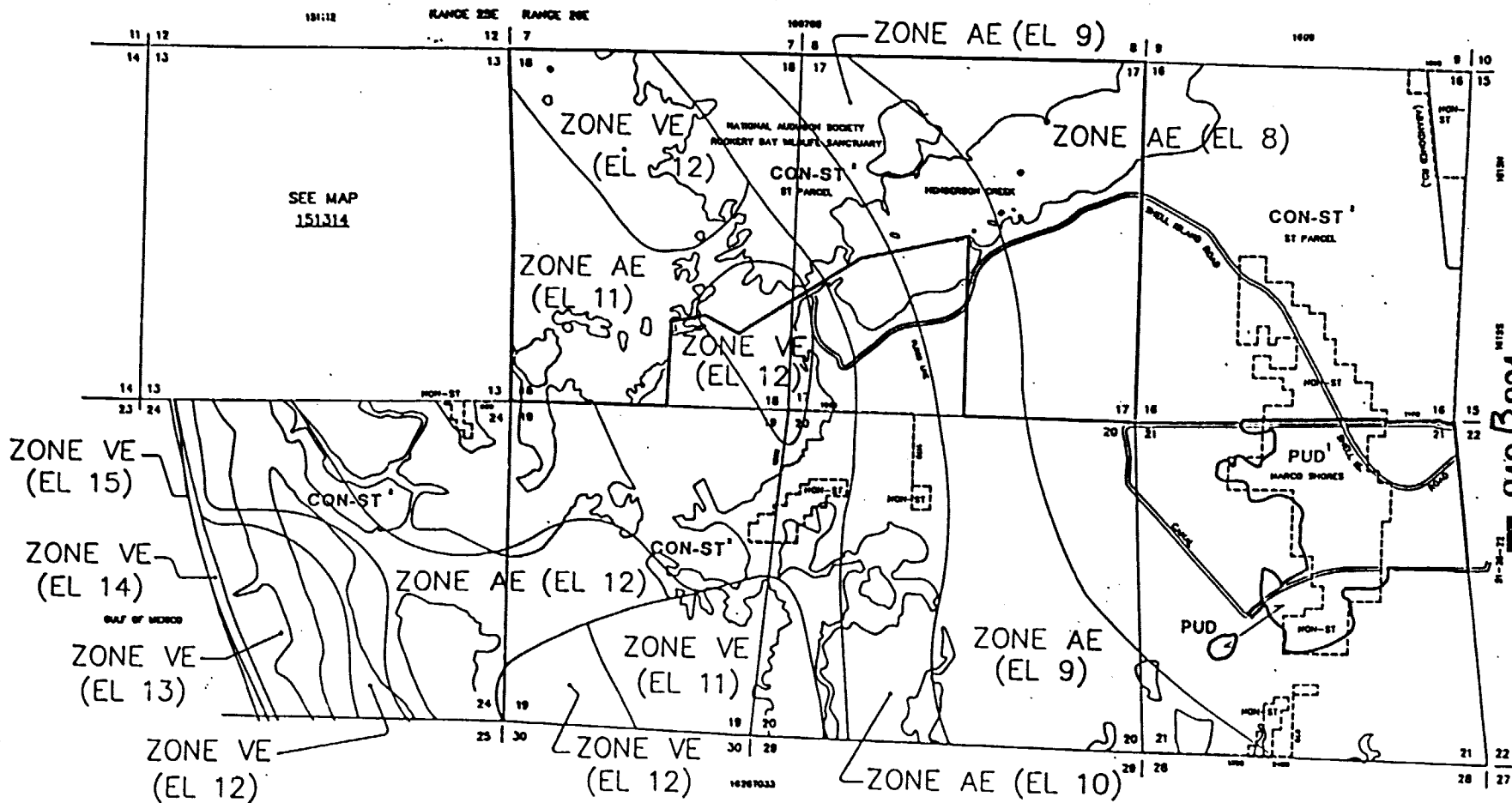
FLOOD ZONES: ALL OR AS SHOWN ON MAP.

COLLIER COUNTY, FLORIDA

COMMUNITY DEVELOPMENT DIVISION

THP. 515 RING 206 SEC(S) 23 & 24

SCALE MAP NUMBER 162324




SEE MAP
151314

049 PAGE 931

----- INDICATES SPECIAL TREATMENT OVERLAY

SUBDIVISION INDEX			
BLK. NO.	BLK. NAME	PAGE	PAR. NO.

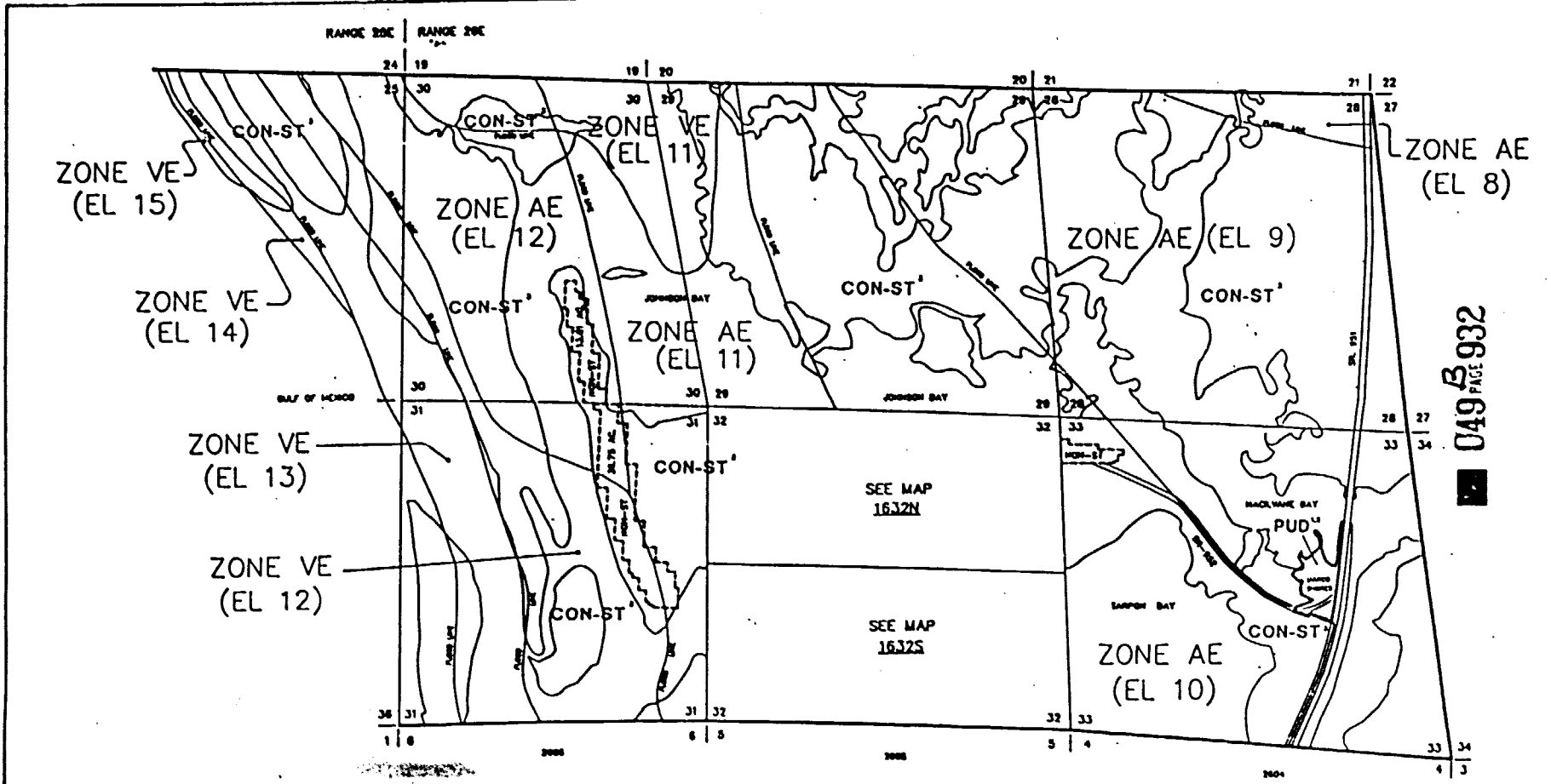


THIS IS TO CERTIFY THAT THIS IS PAGE ... OF THE OFFICIAL FLOOD ZONE ATLAS REFERRED TO AND ADOPTED BY RESOLUTION OF BOARD NO. 819787 OF THE COUNTY OF COLLIER, FLORIDA, PETITIONED JAN 1991

Patricia Ann ...
Maureen ...

267

FLOOD INSURANCE RATE MAP INFORMATION	
COMMUNITY NUMBER: 170067	PANEL NUMBER: 998, 815 B
PROGRAM: REGULAR	EFFECTIVE DATE: APRIL 2, 1998
FLOOD ZONE: ALL OR AS SHOWN ON MAP.	
COLLIER COUNTY, FLORIDA	
COMMUNITY DEVELOPMENT DIVISION	
TWP 81S R9W 23E & 29E MARCO IS.	
SCALE	MAP NUMBER: 1618T021



----- INDICATES SPECIAL TREATMENT OVERLAY

SUPERVISION INDEX			
NO.	NAME	P.A.	P.P.

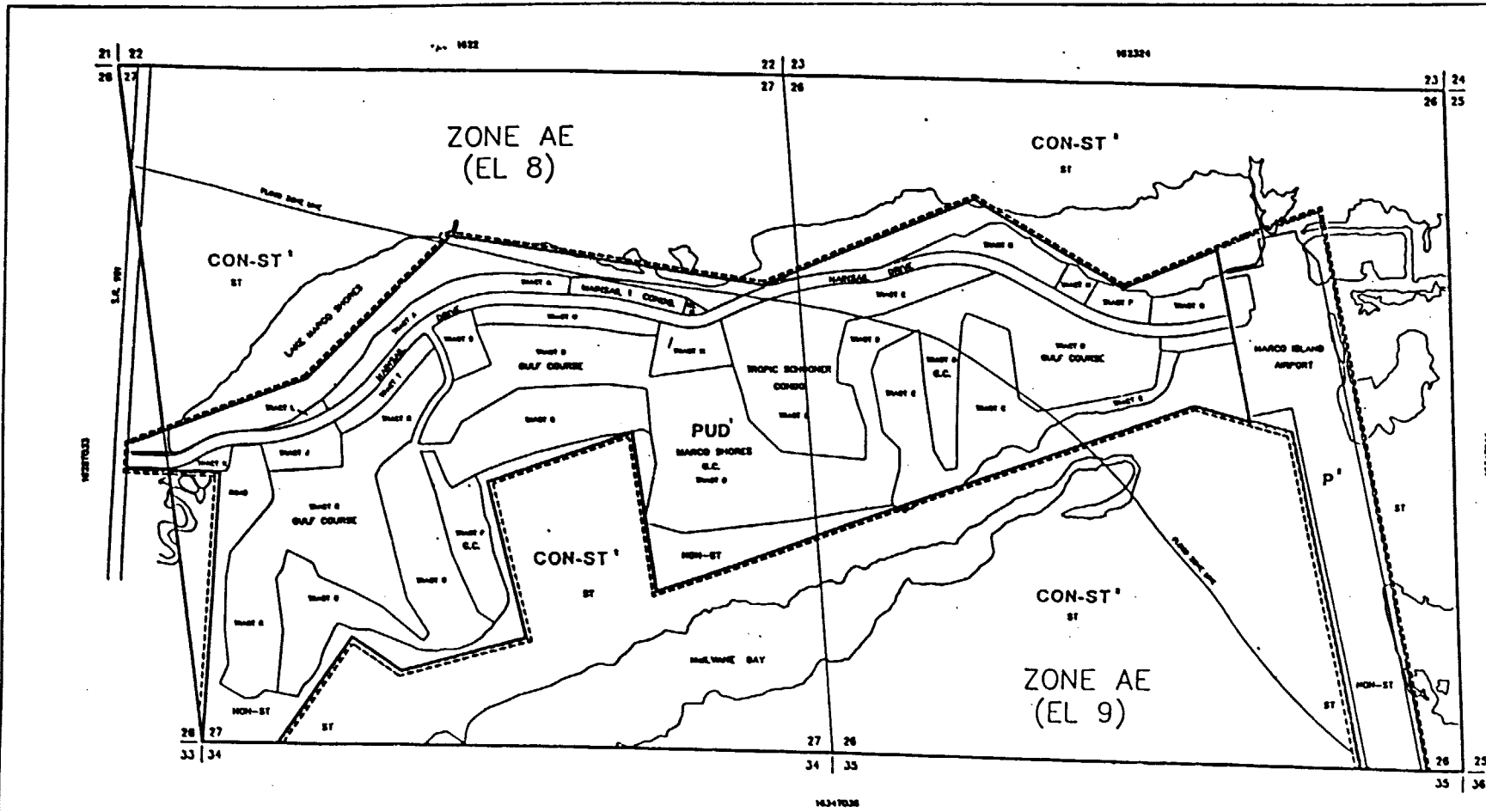


THIS IS TO CERTIFY THAT THIS IS PAGE 2 OF THE SPECIAL SHOWING ATLAS REFERRED TO AND ADOPTED BY RESOLUTION NO. 17-1-14 BY THE COUNTY OF COLLIER, FLORIDA, ON OCTOBER 30, 1984.

Patricia Ann ...
...

268


FLOOD INSURANCE RATE MAP INFORMATION	
COMMUNITY NUMBER: 170087	PANEL NUMBER: 615, PH. 16230
PROGRAM: REGULAR	EFFECTIVE DATE: APR. 3, 1988
FLOOD ZONE: ALL OR AS SHOWN ON MAP.	
COLLIER COUNTY, FLORIDA	
COMMUNITY DEVELOPMENT DIVISION	
TWP 51S RING 23E & 26E MARCO IS.	
SCALE	MAP NUMBER: 1628T033



049 933

----- INDICATES SPECIAL TREATMENT OVERLAY

SUBDIVISION INDEX			
NO.	NAME	P.A.	P.P.



THIS IS TO CERTIFY THAT THIS IS PART OF THE OFFICIAL BOUNDARY AS Laid
 REFERRED TO AND ADOPTED BY RESOLUTION OF ORDINANCE 1671/2007
 BY THE COUNTY OF COLLIER FLORIDA, ON SEPTEMBER 30, 1998

Patricia Anne ...
Morgan ...

268

FLOOD INSURANCE RATE MAP INFORMATION

COMMUNITY NUMBER: 120087 PANEL NUMBER: 8150,8750
 PROGRAM: REGULAR EFFECTIVE DATE: JUNE 3, 1998
 FLOOD ZONE: ALL OR AS SHOWN ON MAP.

COLLIER COUNTY, FLORIDA
 COMMUNITY DEVELOPMENT DIVISION
 S.W. 515 RING, 206 SEC(S) 26 & 27
 MAP NUMBER: 462627


ZONE AE
(EL 11)

ZONE AE
(EL 10)

C49 PAGE 935

271

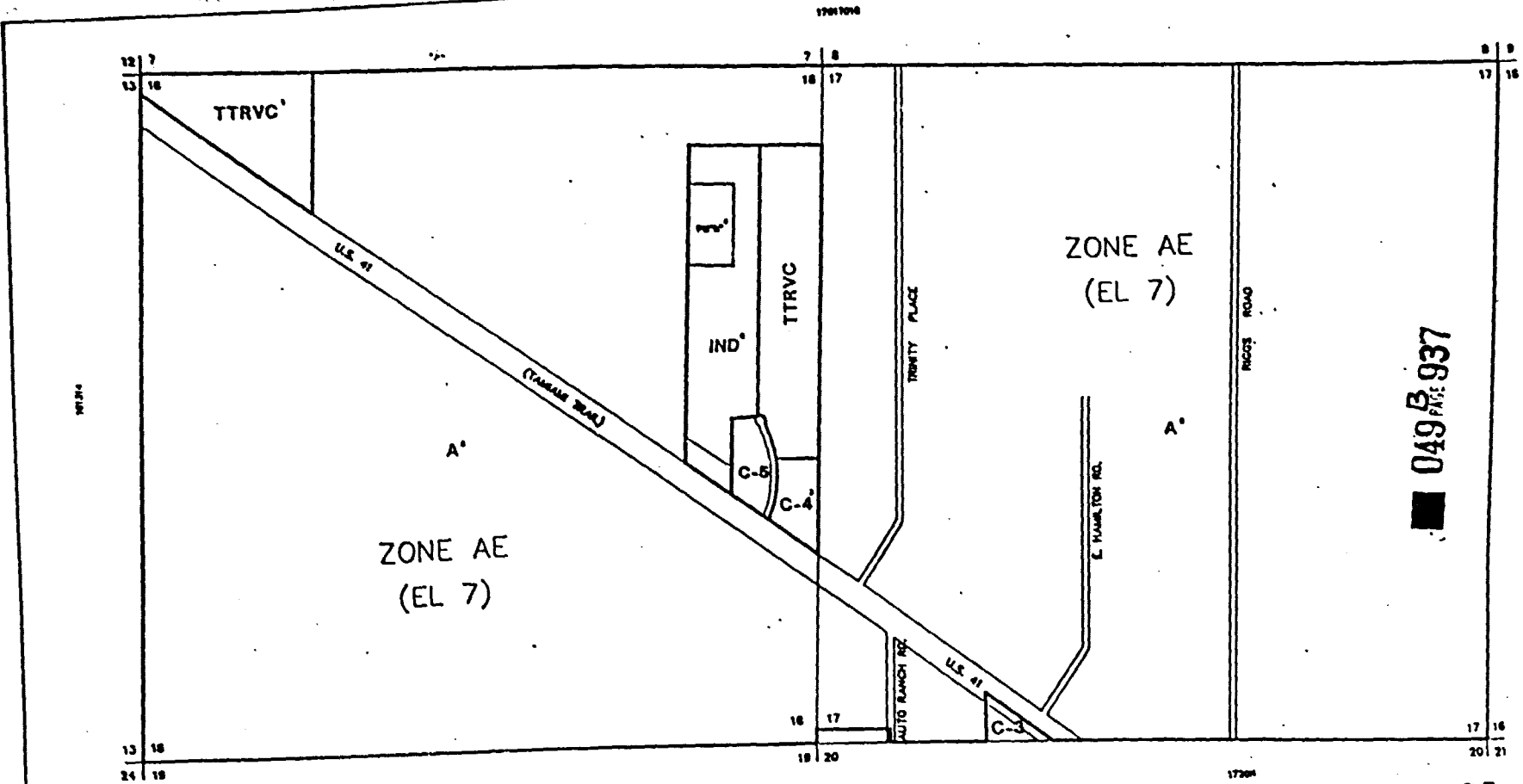
CLASSIFICATION INDEX			
SYMBOL	DESCRIPTION	SYMBOL	DESCRIPTION
(Symbol)	...	(Symbol)	...
(Symbol)	...	(Symbol)	...



THIS IS TO CERTIFY THAT THIS IS PAGE 935 OF THE OFFICIAL ZONING MAP AS PERMITTED BY AND ADDED BY RESOLUTION NO. 91-1007 OF THE BOARD OF COUNTY COMMISSIONERS, COLLEGE ROAD, 30, 1991.


Patricia Anne...
Michael...

FLOOD INSURANCE RATE MAP INFORMATION	
COMMUNITY NUMBER: 120087	PANEL NUMBER: 001 0
PROGRAM: REGULAR	EFFECTIVE DATE: JUNE 3, 1998
FLOOD ZONE: ALL	OR AS SHOWN ON MAP
COLLIER COUNTY, FLORIDA	
COMMUNITY DEVELOPMENT DIVISION	
TWP 51S RING 20E SEC(S) 33N	
SCALE	MAP NUMBER: 1632N



049 B 937

SUBDIVISION INDEX	
NO.	NAME

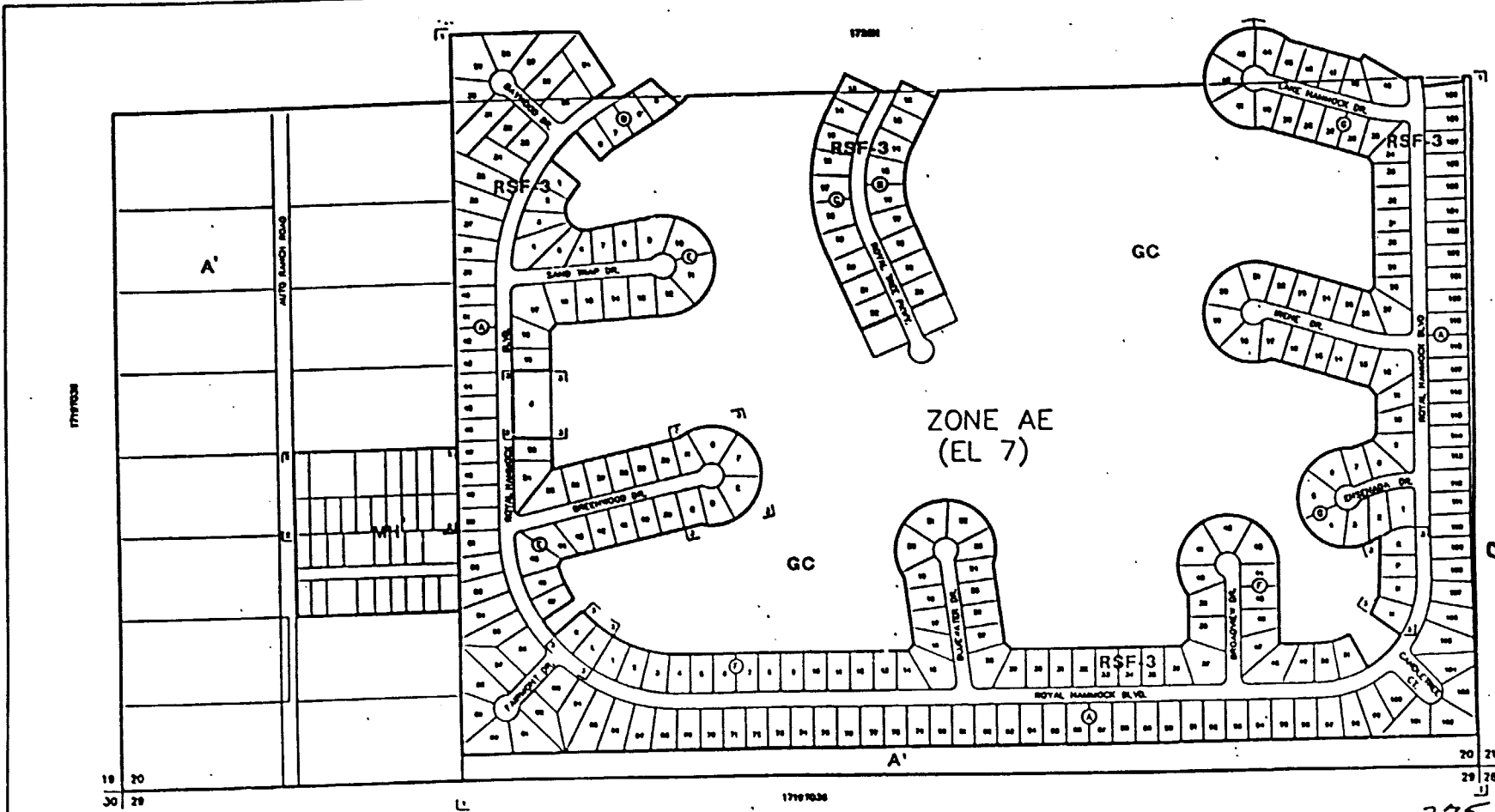


THIS IS TO CERTIFY THAT THIS IS PART OF THE OFFICIAL ZONING ATLAS REFERRED TO AND APPROVED BY RESOLUTION OF BOARD OF COUNTY COMMISSIONERS OF COLIER COUNTY, FLORIDA, DATED OCTOBER 30, 1968.

Patricia Anne...
Thomas...

273

FLOOR INSURANCE RATE MAP INFORMATION	
COMMUNITY NUMBER 120087	PANEL NUMBER 6200
PROGRAM REGULAR	EFFECTIVE DATE JUNE 3, 1968
FLOOR ZONE ALL OR AS SHOWN ON MAP.	
COLLIER COUNTY, FLORIDA	
COMMUNITY DEVELOPMENT DIVISION	
TWP 81S RWD 27E SECS 17 & 18	
SCALE	MAP NUMBER 171718



049 of 939

DATE: _____

BY: _____

FOR: _____

SCALE: _____

PROJECT: _____


DATE: _____

BY: _____

FOR: _____

SCALE: _____

PROJECT: _____



THIS IS TO CERTIFY THAT THIS IS TRUE... OF THE OFFICIAL...
 REFERRED TO AND APPROVED...
 BY THE COUNTY OF COLLIER, FLORIDA, ADOPTED...
Patricia Ann...
 COUNTY CLERK

275

FLOOD HAZARD MAP INFORMATION

DATE: 01/17/2007 PAGE: 0200

PROGRAM: REGULAR CYCLE: 3 '06

FLOOD ZONE: A1... ON AS SHOWN ON MAP.

COLLIER COUNTY, FLORIDA

COMMUNITY DEVELOPMENT DIVISION

TWP 81S R9W 27E SEC 17S

SCALE: 1" = 100'

DATE: 1720S

R 27 E.

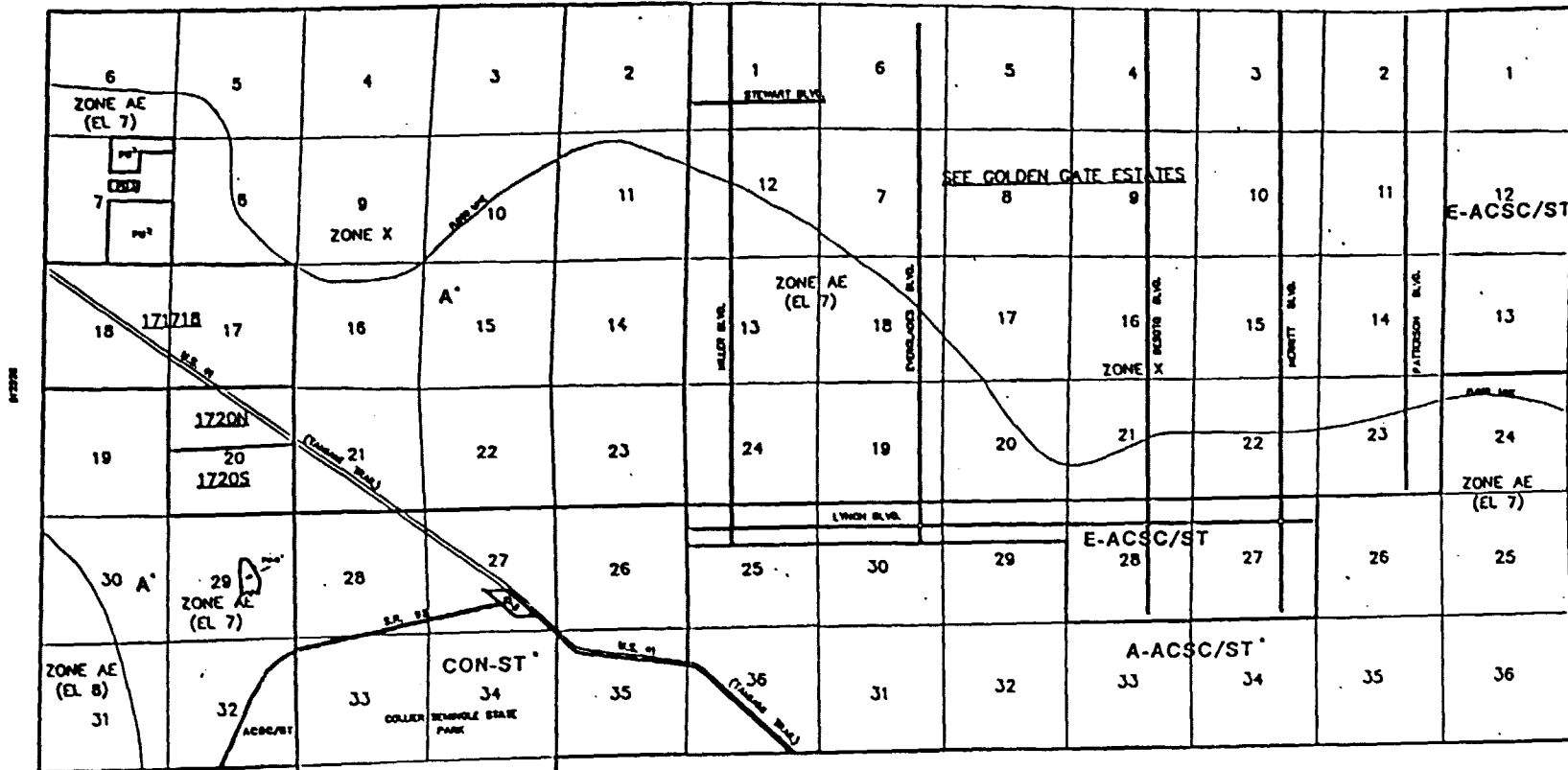
R 28 E

00010

00020

00010

T 51 S



049 PAGE 940

10-53-27-30

GOLDEN GATE ESTATES UNIT INDEX

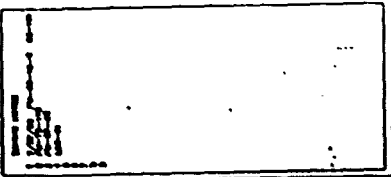
NO. 10	PA. 70	NO. 10	PA. 70
--------	--------	--------	--------

FLOOD INSURANCE RATE MAP INFORMATION

COMMUNITY RISK RATING LEVEL: PUMP, RISKING, FLOODING

PROGRAM: REGULAR EFFECTIVE DATE: JAN 5, 1998

FLOOD ZONE ALL IN AS SHOWN ON MAP.



THIS IS TO CERTIFY THAT THE MAP IS TRUE AND CORRECT AS SHOWN AND APPROVED BY APPROVED BY OFFICIAL OFFICE OF THE COUNTY ENGINEER

Patricia Ann...

DATE: 02/28/98

276

COLLIER COUNTY, FLORIDA

COMMUNITY DEVELOPMENT DIVISION

TWP 51S RND 27E & 28E

MAP NUMBER: 512728

R 29 E

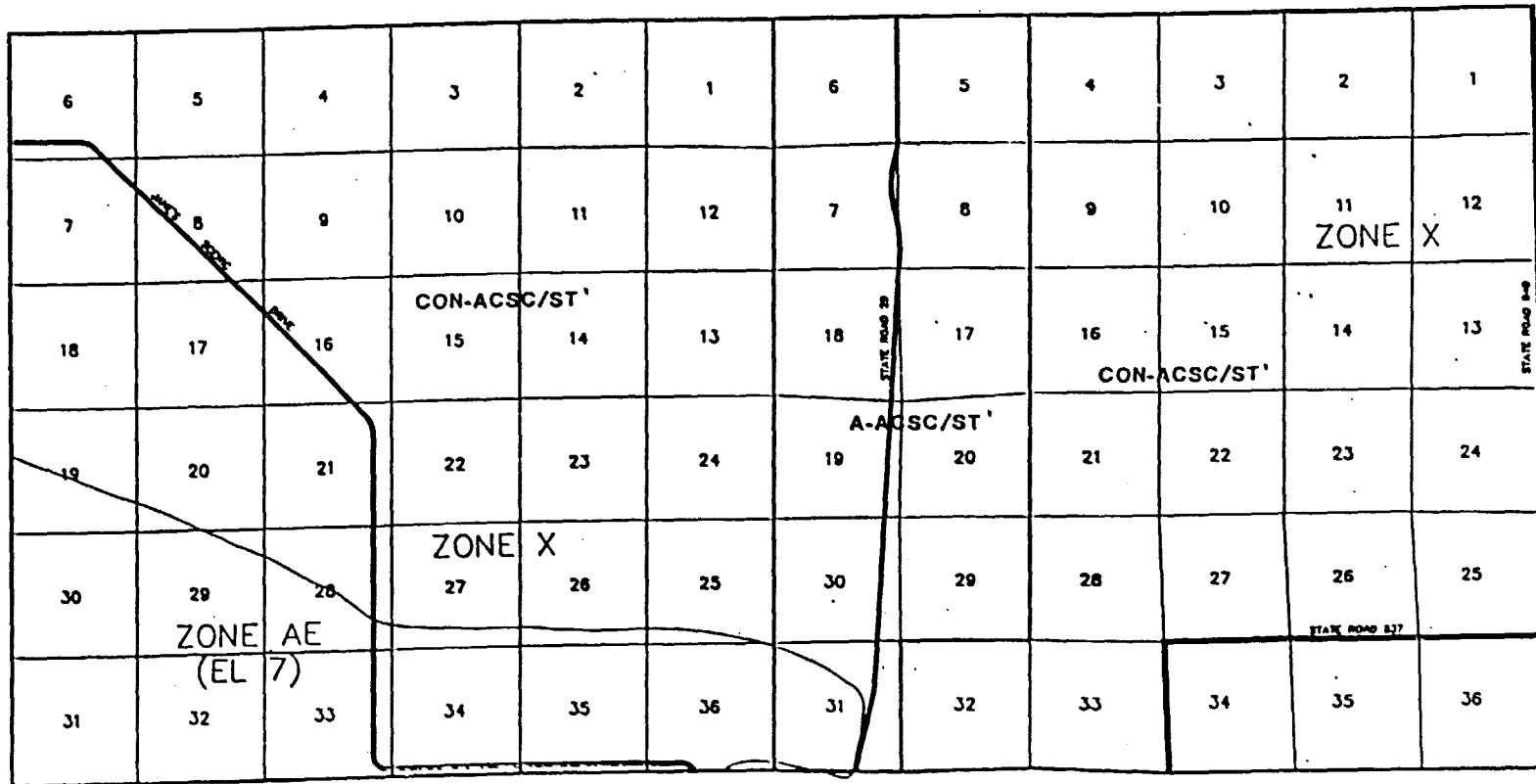
822930

R 30 E

SECTION

T 51 S


SECTION



049 PAGE 941

822930

SUBSCRIPTION INDEX	
PA.	PG.

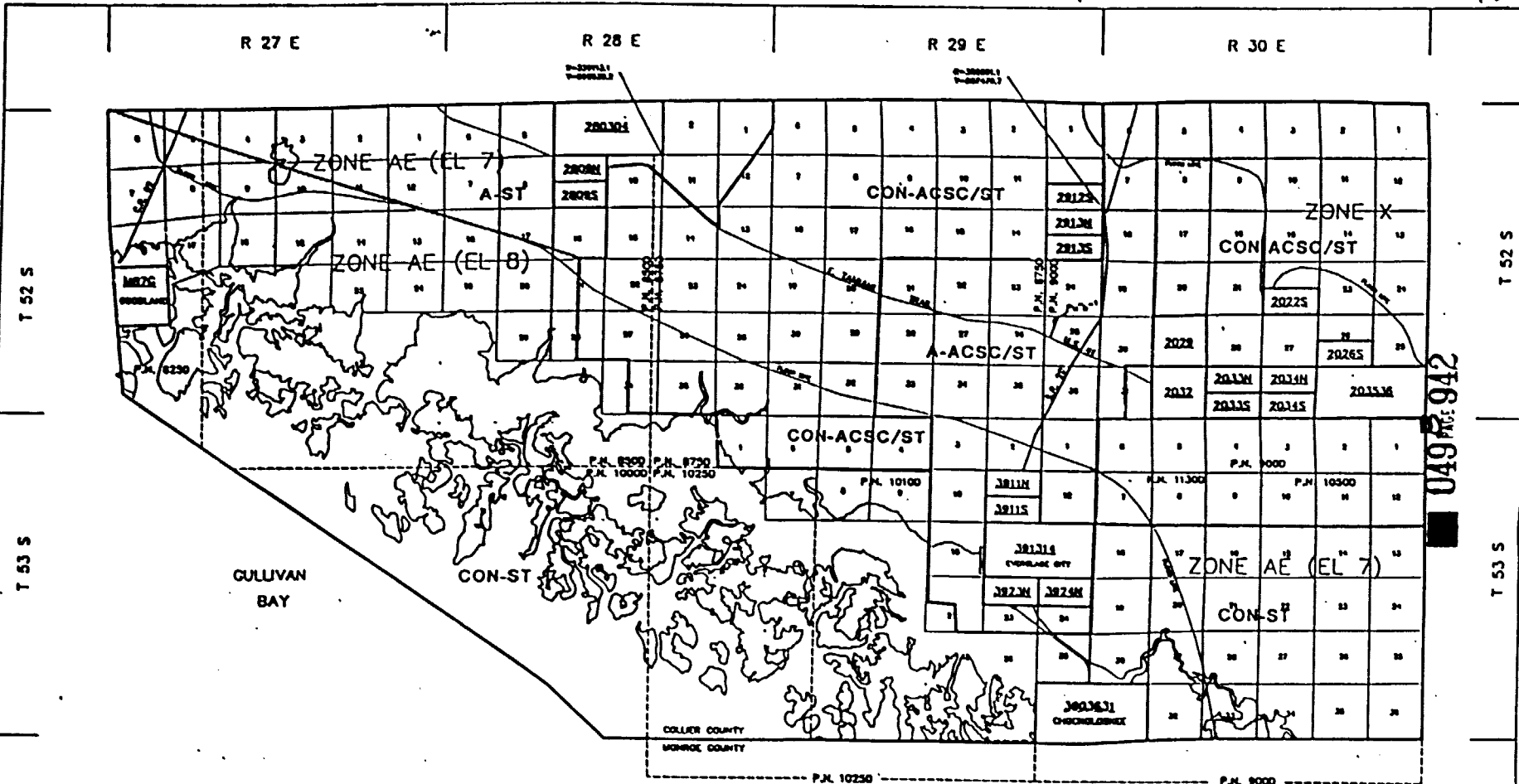


THIS IS TO CERTIFY THAT THIS IS PART OF THE OFFICIAL FLOOD ZONE ATLAS
 REFERRED TO AND APPROVED BY THE BOARD OF COUNTY COMMISSIONERS OF
 THE COUNTY OF COLLEGER, FLORIDA, APPROVED OCTOBER 30, 1990
 BY *Patricia Anne [Signature]*
 COUNTY ENGINEER
 BY *[Signature]*
 COUNTY COMMISSIONER

277


FLOOD INSURANCE RATE MAP INFORMATION	
COMMUNITY NUMBER 120067	PANEL NUMBER 12067000
PROGRAM REGULAR	EFFECTIVE DATE: APRIL 3, 1988
FLOOD ZONE: ALL OR AS SHOWN ON MAP.	
COLLEGER COUNTY, FLORIDA	
COMMUNITY DEVELOPMENT DIVISION	
TRIP 515 RND 29C & 30C	
SCALE	MAP NUMBER: 512930

(27)



049 PAGE 942

----- INDICATES FLOOD INSURANCE RATE MAP OVERLAY



THIS IS TO CERTIFY THAT THIS IS PAGE 278 OF THE OFFICIAL ZONING ATLAS
 APPROVED AND ADOPTED BY RESOLUTION NO. 11-7028
 OF THE COUNTY OF COLIER, FLORIDA, ON OCTOBER 20, 1998
Patricia Ann ...
 CLERK
Maureen ...
 COUNTY ENGINEER

278

FLOOD INSURANCE RATE MAP INFORMATION

COMMUNITY NUMBER: 120067 P.M. = PANEL NUMBER

PROGRAM: REGULAR EFFECTIVE DATE: JUNE 3, 1998

DOB ZONE: ALL OR AS SHOWN ON MAP.

COLLIER COUNTY, FLORIDA

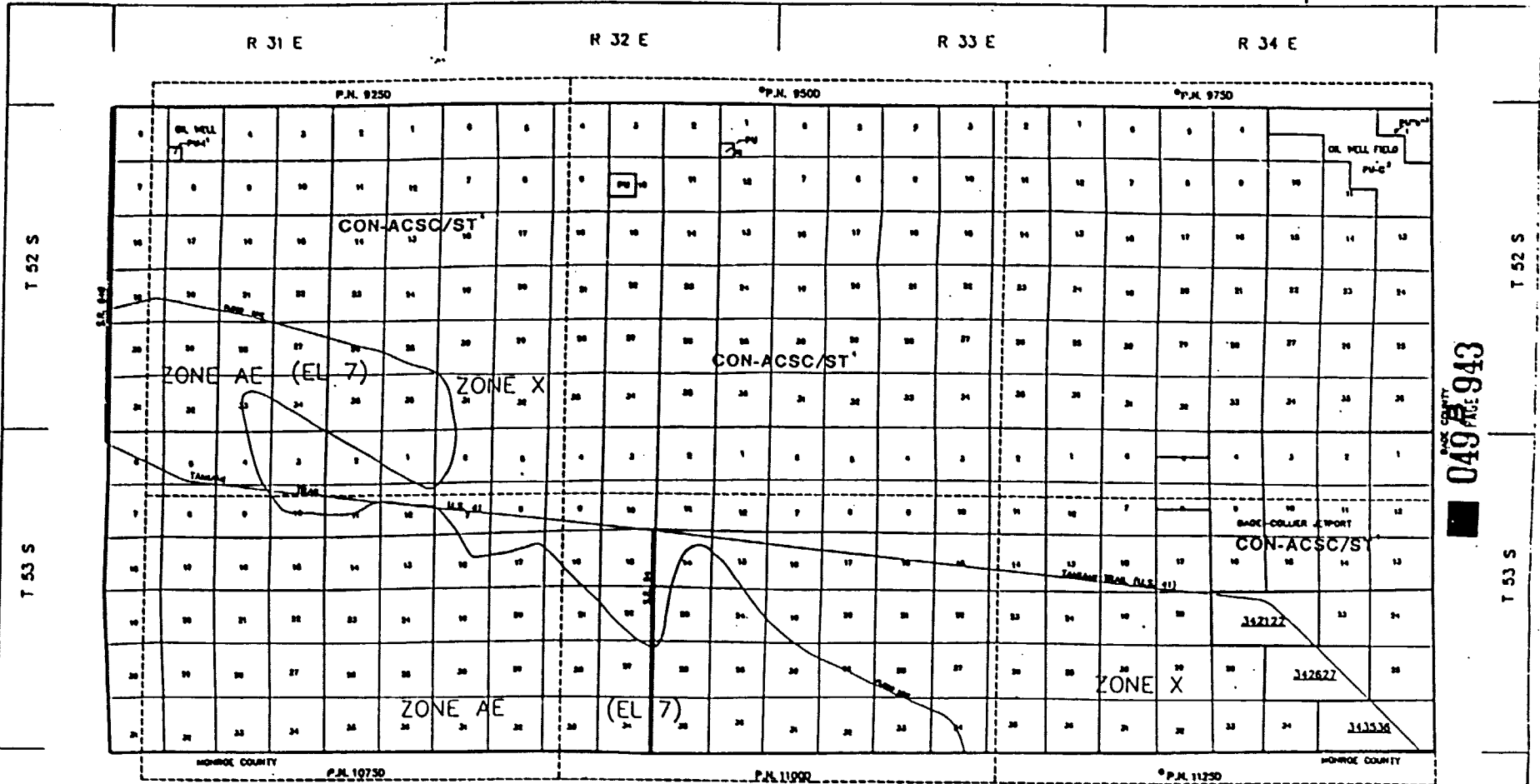
COMMUNITY DEVELOPMENT DIVISION

SCALE: 1" = 100'

MAP NUMBER: 52532730

SYMBOL INDEX


Symbol	Meaning
Symbol	Meaning
Symbol	Meaning
Symbol	Meaning
Symbol	Meaning



FLORIDA COUNTY
049
 943

----- INDICATES FLOOD INSURANCE RATE MAP OVERLAY
 * PANEL NOT PRINTED

SUBSCRIPTION INDEX			
NO.	NAME	P.A.	P.C.



THIS IS TO CERTIFY THAT THIS IS PAGE _____ OF THE OFFICIAL FLOOD AREA
 REFERRED TO AND CONTROLLED BY RESOLUTION OF BOARD OF COUNTY COMMISSIONERS
 OF THE COUNTY OF COLUER, FLORIDA, DATED OCTOBER 30, 1968.
Patricia Ann...
Marian...
 County

279

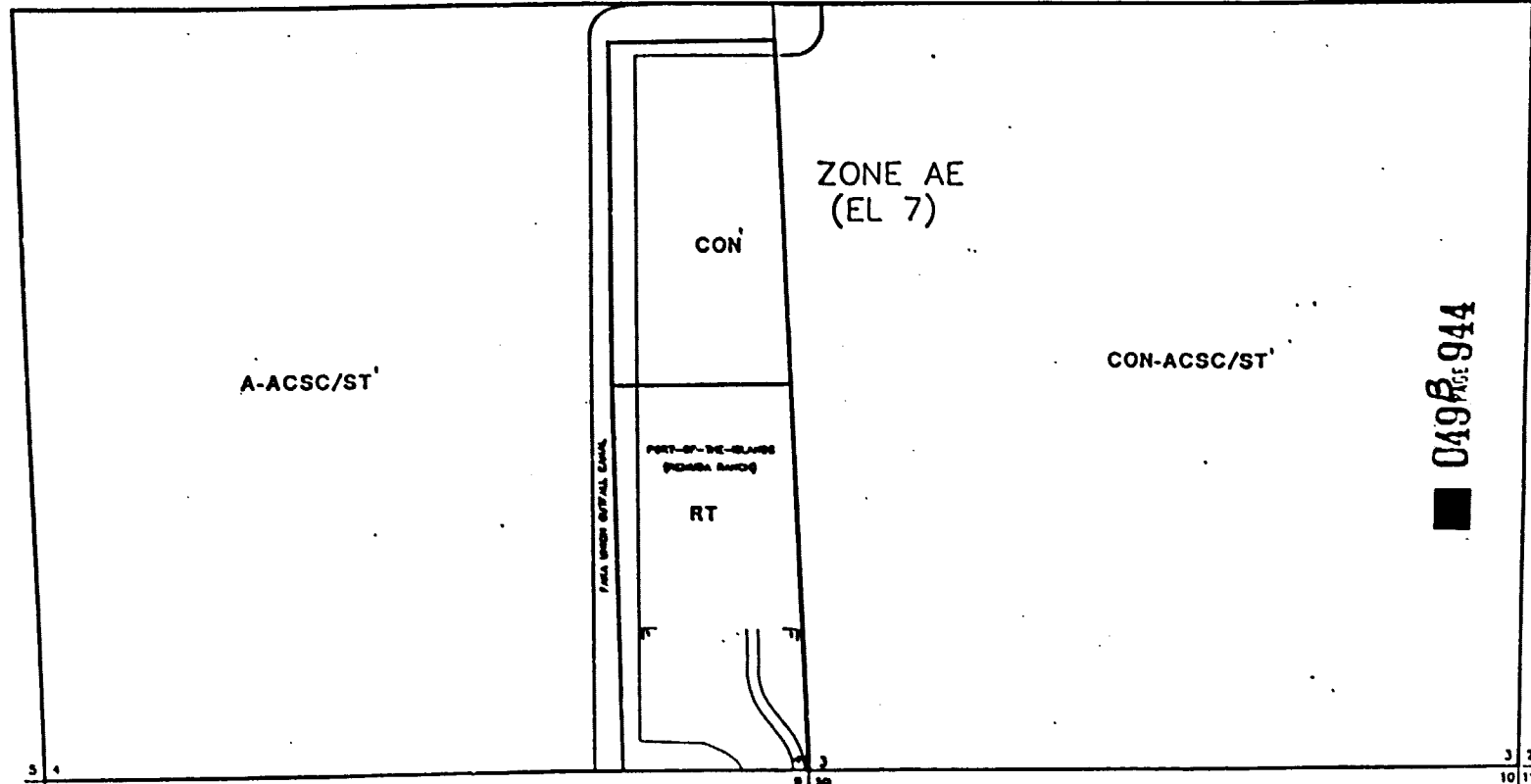
FLOOD INSURANCE RATE MAP INFORMATION

COMMUNITY NUMBER 120067 P.N. = PANEL NUMBER
 PROGRAM REGULAR EFFECTIVE DATE APR. 3, 1968
 FLOOD ZONE: ALL OR AS SHOWN ON MAP.

COLUER COUNTY, FLORIDA
 COMMUNITY DEVELOPMENT DIVISION

MAP NUMBER
 52533134

9827



A-ACSC/ST

CON

ZONE AE
(EL 7)

PORT-OF-THE-ISLANDS
(PONDRA SANDS)

RT

CON-ACSC/ST

049
944

3 4
8 9

10 11

3 2
10 11

SUSPENSION INDEX			
NO.	DATE	PAID	PAID
1	PORT OF THE ISLANDS (PONDRA SANDS)		



THIS IS TO CERTIFY THAT THE FLOOD ZONE OF THE OFFICIAL ZONING MAP AS REFERRED TO AND CONTROLLED BY THE FLOOD INSURANCE RATE MAP IS THE PROPERTY OF COLLIER COUNTY, FLORIDA, DATED OCTOBER 29, 1971.

Patricia Anne...
...

280

FLOOD INSURANCE RATE MAP INFORMATION	
COMMUNITY NUMBER 120087	PANEL NUMBER 3000
PROGRAM REGULAR	EFFECTIVE DATE: JUNE 3, 1968
FLOOD ZONE ALL OR AS SHOWN ON MAP.	
COLLIER COUNTY, FLORIDA	
COMMUNITY DEVELOPMENT DIVISION	
TWP. 62S RING. 20E SECS. 03 & 04	
DATE	MAP NUMBER
	280304

280304

4 3
8 10

ZONE AE
(EL 7)

A-ACSC/ST'

FARA UNOH CANAL

CON

PORT-OF-THC-ELANDS

(POMADA RANHO)

U.S. 91

(TAMARA TRAIL)

C-4

RMF-16

PORT-OF-THC-ELANDS
(POMADA RANHO)

RT


FARA UNOH CANAL

C-4

RMF-16

049 B PAGE 945

SHEET NUMBER INDEX	
NO.	DATE



THIS IS TO CERTIFY THAT THIS IS PART OF THE OFFICIAL RECORD AS REQUIRED TO AND ACCEPTED BY PERSONS BY ORDINANCE 111-1014

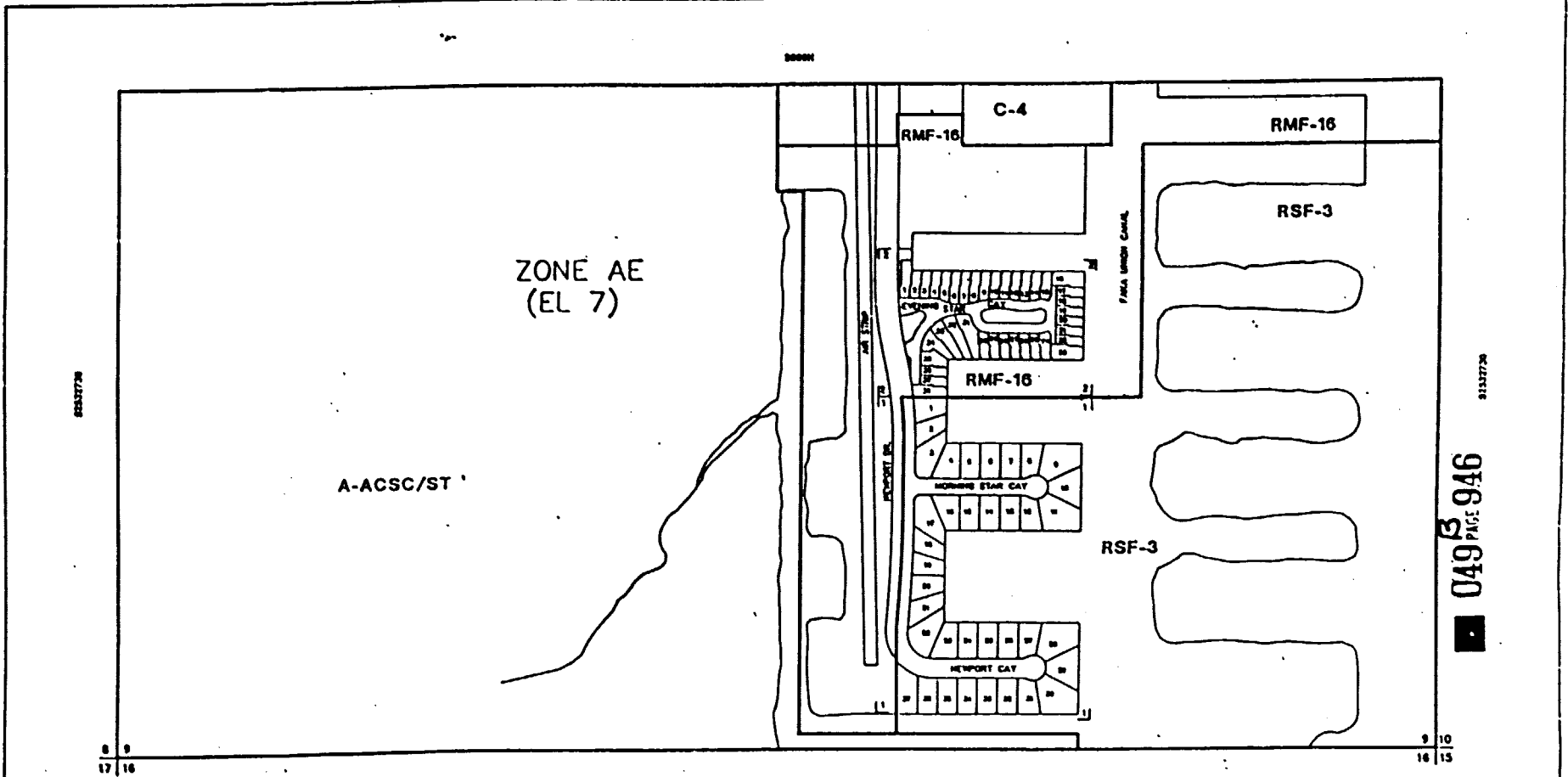
THE COUNTY OF COLLIER, FLORIDA, THIS 20th DAY OF OCTOBER 20, 1991

Patricia Ann ...

Morgan ...


281

FLOOD INSURANCE RATE MAP INFORMATION	
COMMUNITY NUMBER: 120012	PANEL NUMBER: 5300
PROGRAM: REGULAR	EFFECTIVE DATE: JUNE 1, 1988
FLOOD ZONE: ALL OR AS SHOWN ON MAP.	
COLLIER COUNTY, FLORIDA	
COMMUNITY DEVELOPMENT DIVISION	
TWP 52S RING 28E SEC 09N	MAP NUMBER: 2809N



8133720
 049 PAGE 946

SUBDIVISION INDEX			
NO.	NAME	PA.	PG.
1
2
3
4
5
6
7
8
9
10
11
12
13
14
15
16
17
18
19
20



THIS IS TO CERTIFY THAT THIS IS PAGE ... OF THE ORIGINAL ZONING ATLAS
 REFERRED TO AND ADOPTED BY RESOLUTION ... OF THE
 BOARD OF COUNTY COMMISSIONERS, COLLEGER 30, 1991
Patricia Ann ...
Marian ...

282

FLOOD INSURANCE RATE MAP INFORMATION	
COMMUNITY NUMBER 120047	PANEL NUMBER 8500
PROGRAM REGULAR	EFFECTIVE DATE/AME 1 1996
FLOOD ZONE: AE	OR AS SHOWN ON MAP.
COLLEGER COUNTY, FLORIDA	
COMMUNITY DEVELOPMENT DIVISION	
TWP 52S	RNG 28E
SEC 09S	MAP NUMBER 2809S

2833730

70'

7000'

CON-ACSC/ST
ZONE AE
(EL 7)

049 PAGE 947

2833730

2833730


11 12

12 7
13 18

2833730

283

SUBSCRIPTION INDEX			
NO.	DATE	PAGE	NO.



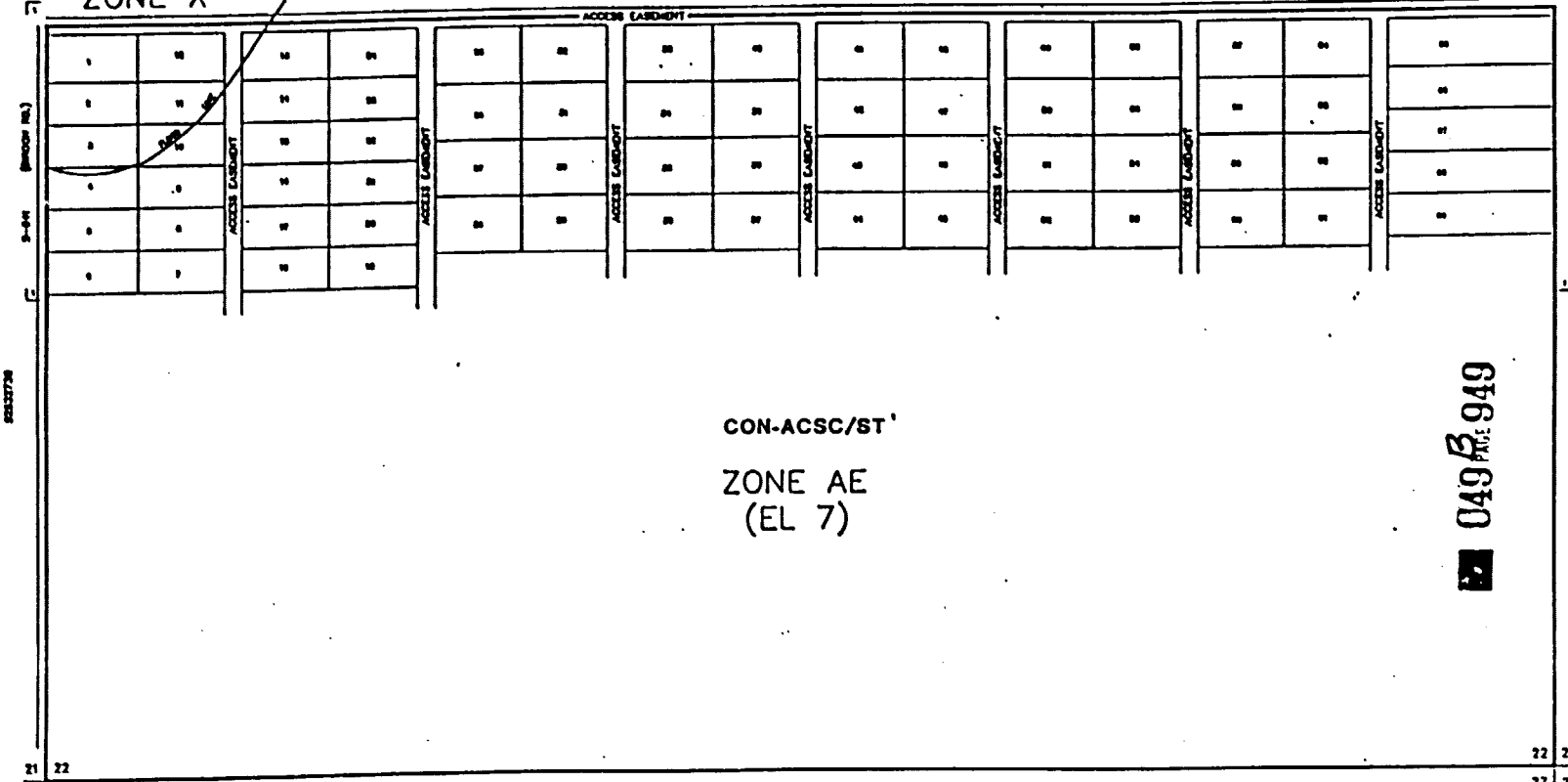
THIS IS TO CERTIFY THAT THIS IS ONE OF THE OFFICIAL ENGINE DRAWINGS REFERRED TO AND APPROVED BY RESOLUTION NO. 99-1237 OF THE BOARD OF COLLEGE COUNTY, FLORIDA, DATED OCTOBER 30, 1992.

Patricia Anne...
BY _____
M...
DATE _____

FLOOD INSURANCE RATE MAP INFORMATION	
COMMUNITY NUMBER: 120087	PANEL NUMBER: 500 B
PROGRAM: REGULAR	EFFECTIVE DATE: APR 1, 1988
FLOOD ZONE: ALL OR AS SHOWN ON MAP.	
COLLIER COUNTY, FLORIDA	
COMMUNITY DEVELOPMENT DIVISION	
TWP: 52S RING 29E SEC 12 SO 1/2	MAP NUMBER: 28125

ZONE X

8832738



CON-ACSC/ST'
 ZONE AE
 (EL 7)

049
 949

21 22
 26 27

22 23
 27 28

8832738

SUBDIVISION INDEX			
BL. DIST.	PAR. NO.	PAR. NO.	PAR. NO.



THIS IS TO CERTIFY THAT THIS IS PART OF THE OFFICIAL RECORD AS FAR AS REFERRED TO AND APPROVED BY ACTING CLERK OF DISTRICT COURT FOR THE COUNTY OF COLLIER, FLORIDA, ON 10/20/08.

Patricia Anne Anderson
 CLERK

Thomas J. Anderson
 CLERK

285


FLOOD INSURANCE RATE MAP INFORMATION	
COMMUNITY NUMBER: 120087	PANEL NUMBER: 800 B
PROGRAM: FEMA/FIRM EFFECTIVE DATE: APR 1, 1995	
FLOOD ZONE: ALL OR AS SHOWN ON MAP.	
COLLIER COUNTY, FLORIDA	
COMMUNITY DEVELOPMENT DIVISION	
TWP 32S RANG JOE SEC. 22	MAP NUMBER: 2022S

8838730

8838730

IMPROVED COUNTY ROAD

27
34 35



ZONE AE
(EL 7)

CON-ACSC/ST

0498
Rte. 950


8838730

26 25
35 34

8838730

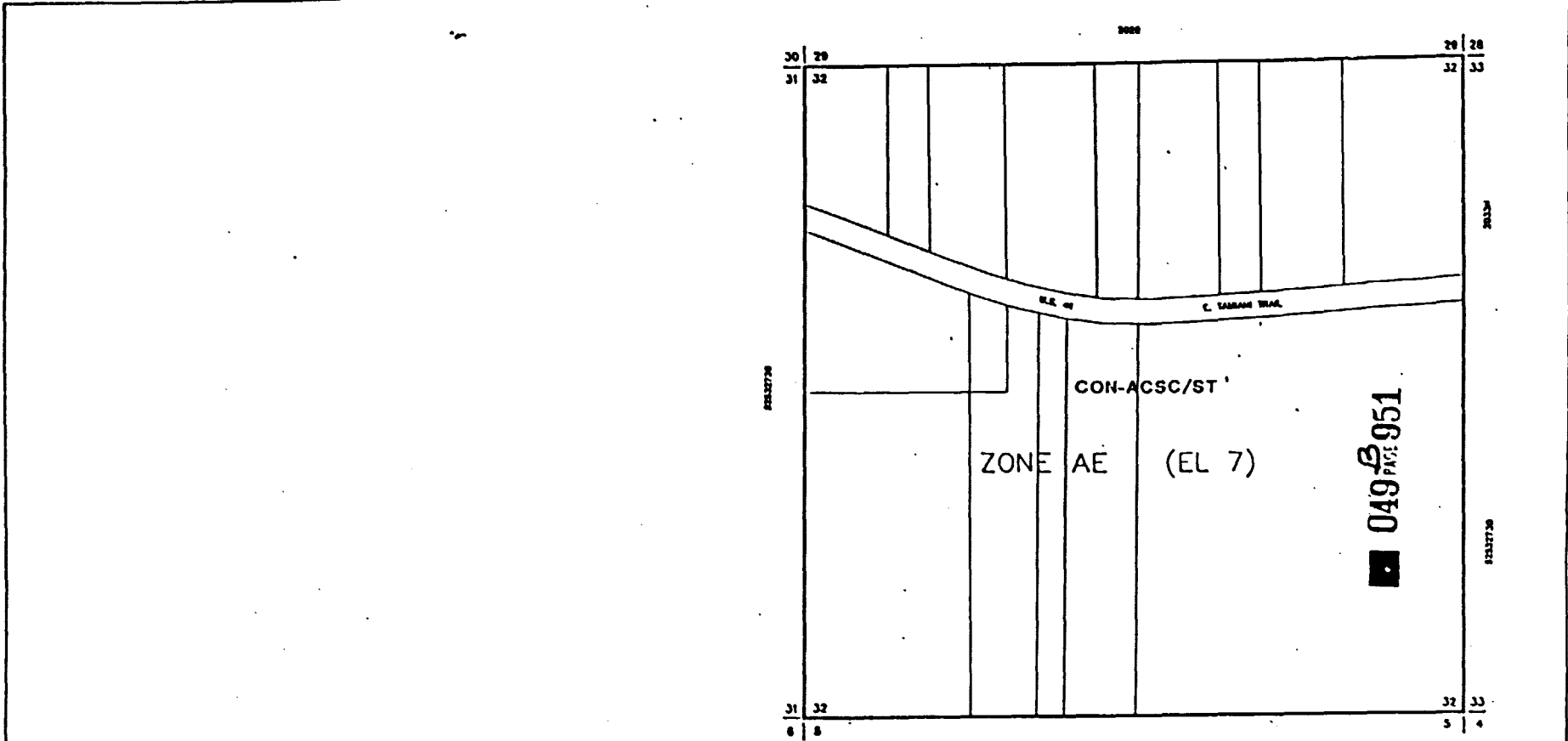
286

SUBDIVISION INDEX	
NO.	NAME




THIS IS TO CERTIFY THAT THIS IS PART OF THE OFFICIAL RECORD AS FAR AS REFERRED TO AND CONTROLLED BY ORDINANCE NO. 97-1007
 THE COUNTY OF COLLIER, FLORIDA
Patricia Anne ...
...

FLOOD INSURANCE RATE MAP INFORMATION	
COMMUNITY NUMBER: 120007	PANEL NUMBER: 808 D
PROGRAM: REGULAR	EFFECTIVE DATE: APR 1, 1998
FLOOD ZONE: ALL AS SHOWN ON MAP.	
COLLIER COUNTY, FLORIDA	
COMMUNITY DEVELOPMENT DIVISION	
TWP 32S RING JOE SEC. 26	
SCALE	MAP NUMBER: 2026S



SUBMISSION INDEX			
NO.	DATE	P.A.	P.P.



THIS IS TO CERTIFY THAT THIS IS PAGE 287 OF THE OFFICIAL FLOOD ZONE MAP REFERRED TO AND APPROVED BY RESOLUTION OF BOARD OF COUNTY COMMISSIONERS OF THE COUNTY OF COLLIER, FLORIDA, DATED OCTOBER 30, 1991.

Patricia Ann...
Thomas...

FLOOD INSURANCE RATE MAP INFORMATION	
COMMUNITY NUMBER 120087	PANEL NUMBER 806 B
PROGRAM REGULAR	EFFECTIVE DATE APRIL 1, 1988
FLOOD ZONE ALL OR AS SHOWN ON MAP.	
COLLIER COUNTY, FLORIDA	
COMMUNITY DEVELOPMENT DIVISION	
TWP. 32S RING. 30E SEC. 32	
SCALE	MAP NUMBER 2032

0632730

29 28
32 33

26 27
33 34

CON-ACSC/ST¹

ZONE AE
(EL 7)

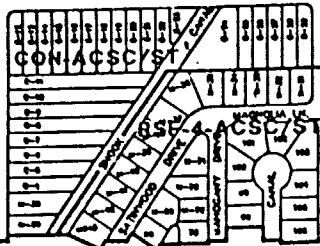
0498 PAGE 952

0498770

EL 117

203-44

STORAGE TRAIL (A.L.S. 01)



C4-ACSC/ST


CON-ACSC/ST¹



LOCKET CANAL

0632730

SUBDIVISION INDEX	
PL. NAME	P.A. NO.
0498770	0498770

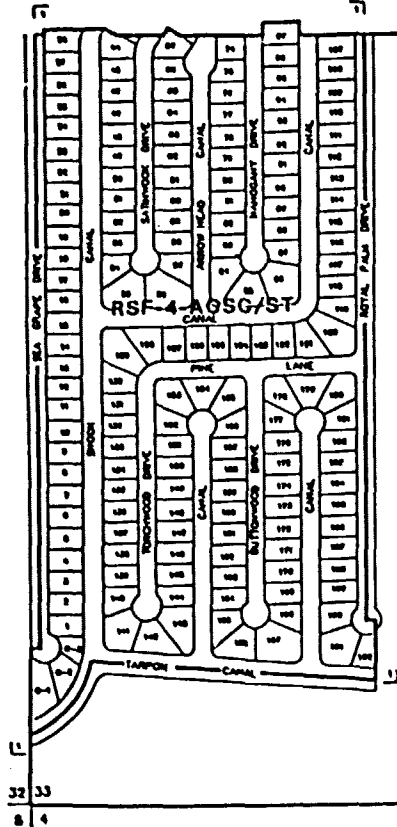


THIS IS TO CERTIFY THAT THIS IS PAGE 952 OF THE OFFICIAL ZONING MAP AS AMENDED AND ADDED BY RESOLUTION NO. 117037 OF THE COUNTY OF COLLIER, FLORIDA, DATED OCTOBER 30, 1971.

Patricia Ann...
Mayor

288

FLOOD INSURANCE RATE MAP INFORMATION	
COMMUNITY NUMBER 120007	PANEL NUMBER 900 0
PROGRAM REGULAR	EFFECTIVE DATE JUNE 1, 1985
FLOOD ZONE: ALL AS SHOWN ON MAP.	
COLLIER COUNTY, FLORIDA	
COMMUNITY DEVELOPMENT DIVISION	
TWP 82S RING 30E SEC 33 NO. 1/2	MAP NUMBER 2033N



ZONE AE
(EL 7)

CON-ACSC/ST

049 PAGE 953

LEGEND

00 1/2" = 1' SCALE

SUBDIVISION INDEX	
1/4" = 1' SCALE	1/4" = 1' SCALE
1/4" = 1' SCALE	1/4" = 1' SCALE



THIS IS TO CERTIFY THAT THIS IS TRUE OF THE OFFICIAL ENGINEER AS RECORDED TO AND APPROVED BY OFFICE OF ENGINEER 2/11/68

BY THE COUNTY OF COLLEGE, FLORENCE, SOUTH CAROLINA

Patricia Ann

Myra Ann

FLOOD INSURANCE RATE MAP INFORMATION

COMMUNITY NUMBER 1700077 PARCEL NUMBER 808 9

PROGRAM REGULAR ELEVATION BASELINE 3, 1964

LOCATIONS: ALL OR AS SHOWN ON MAP.

COLLIER COUNTY, FLORIDA

COMMUNITY DEVELOPMENT DIVISION

TWP 32S RING 30E SEC 33 SW 1/2

MAP NUMBER 20335

289

0000730

26 | 27
33 | 34

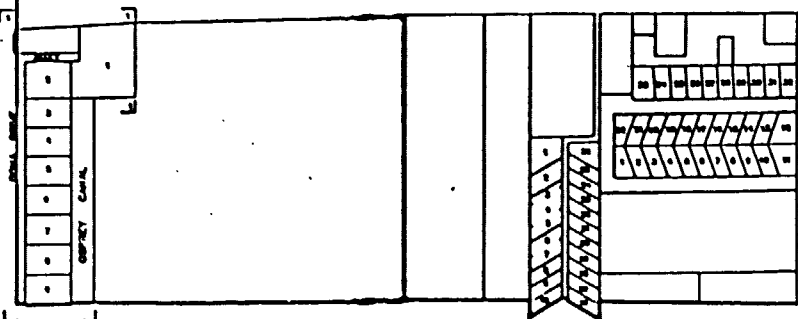
27 | 28
34 | 35

ZONE AE
(EL 7)

CON-ACSC/ST

049 PAGE 954

BRIDGE ROAD (S.E. 41)




SEWER MAIN
GRIFFIN CANAL

0000

290

SUBDIVISION INDEX	
NO.	NAME
1	...
2	...
3	...
4	...
5	...
6	...
7	...
8	...
9	...
10	...



THIS IS TO CERTIFY THAT THE SQUARE FEET OF THE SPECIAL ZONING AREA REFERRED TO AND APPROVED BY THE BOARD OF COUNTY COMMISSIONERS OF THE COUNTY OF COLLIER, FLORIDA, ON December 30, 1991

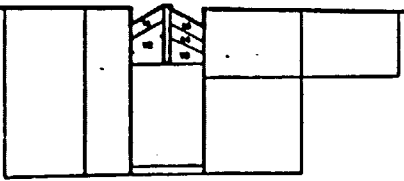
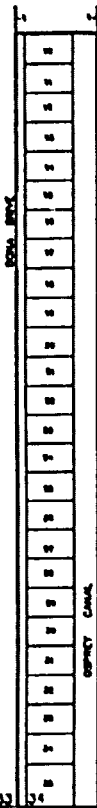
Patricia Ann...
Thomas...

FLOOD INSURANCE RATE MAP INFORMATION	
COMMUNITY NUMBER 120057	PANEL NUMBER 808 D
PROGRAM REGULAR	EFFECTIVE DATE: JUNE 1, 1990
FLOOD ZONE ALL OR AS SHOWN ON MAP.	
COLLIER COUNTY, FLORIDA	
COMMUNITY DEVELOPMENT DIVISION	
TWP 32S	RANGE 30E SEC 34 NO. 1/2
DATE	MAP NUMBER 2034N

ZONE AE
(EL 7)

CON-ACSC/ST'

049 PAGE 955



20338

203379

34 35
3 2

00030730

THIS IS TO CERTIFY THAT THIS IS PAGE 911A OF THE OFFICIAL ZONING ATLAS REFERRED TO AND ADAPTED BY REFERENCE BY ORDINANCE NO. 911A OF THE COUNTY OF COLLIER, FLORIDA, ADOPTED OCTOBER 30, 1991.

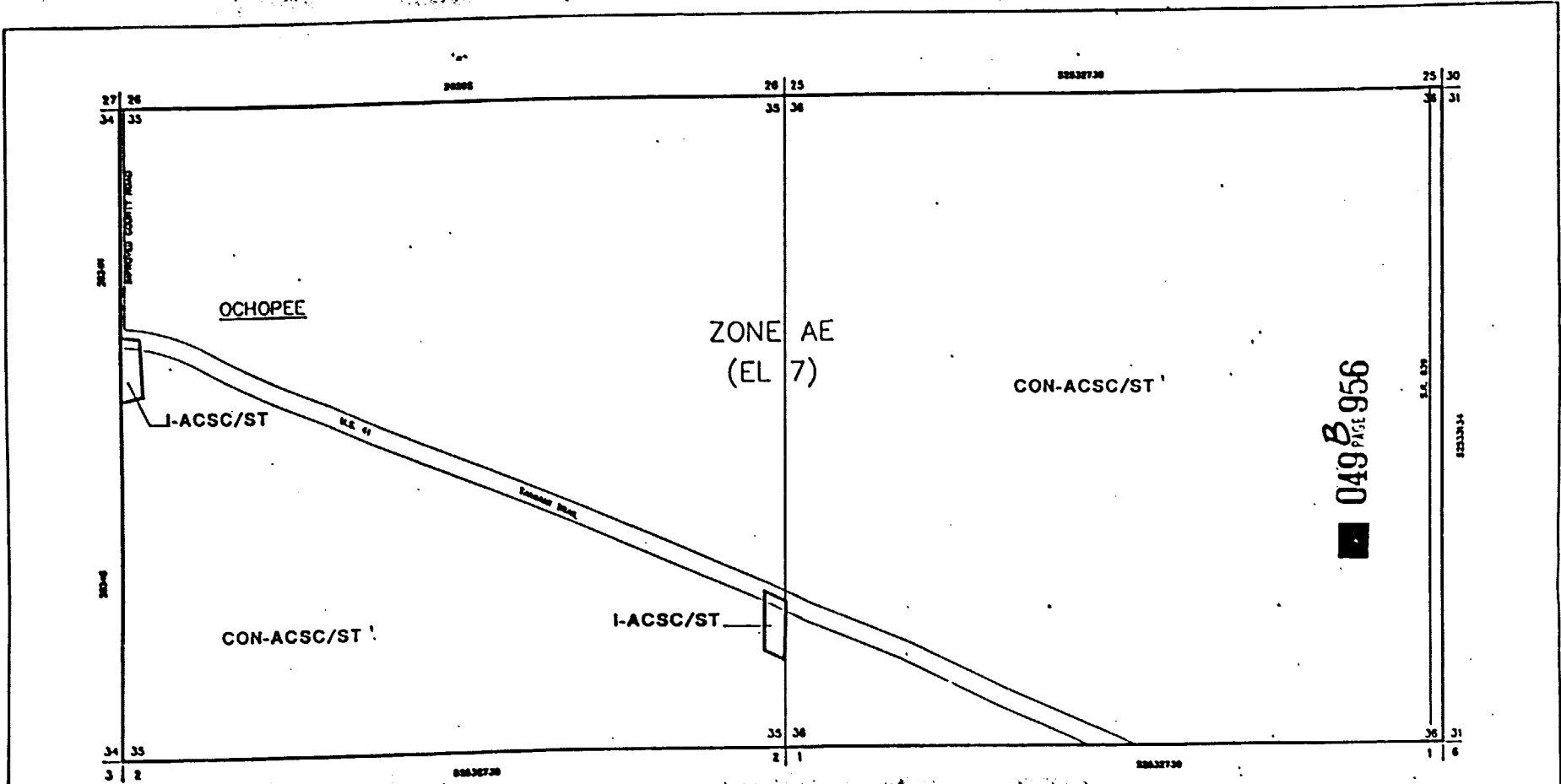
Patricia Ann...
Marian...

291

FLOOD INSURANCE RATE MAP INFORMATION	
COMMUNITY NUMBER: 120067	PANEL NUMBER: 900 D
PROGRAM: REGULAR	EFFECTIVE DATE: JUNE 3, 1990
FLOOD ZONE: ALL OR AS SHOWN ON MAP.	
COLLIER COUNTY, FLORIDA	
COMMUNITY DEVELOPMENT DIVISION	
TWP 825 RING 30E SEC 34 90. 1/2	
DATE	MAP NUMBER
	20345


SUBDIVISION INDEX

NO.	NAME	P.L.	P.P.
1
2
3
4
5
6
7
8
9
10



049 B PAGE 956

SUBDIVISION INDEX		SUBDIVISION INDEX	
NO.	NAME	NO.	NAME



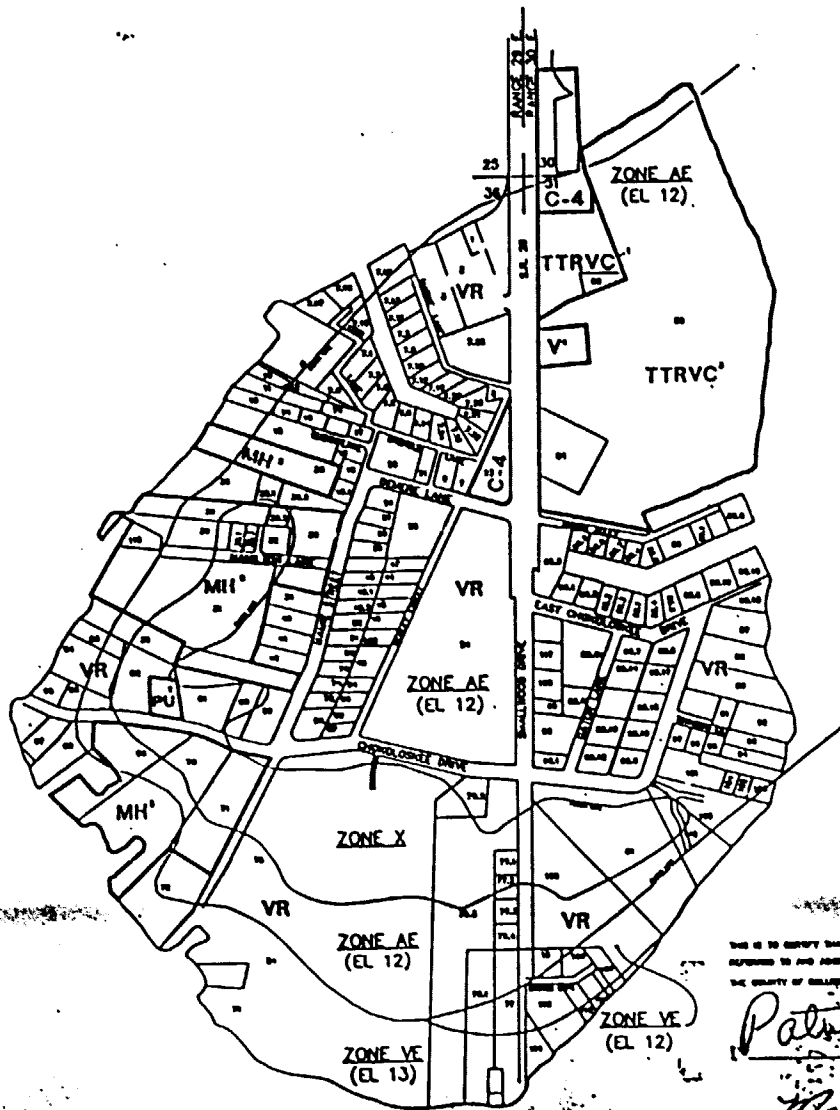
THIS IS TO CERTIFY THAT THIS IS PAGE 956 OF THE OFFICIAL FLOOD AREA MAP REFERRED TO AND APPROVED PLANNING BY ORDINANCE 10811 OF THE COUNTY OF COLLIER, FLORIDA, ADOPTED **NOVEMBER 30, 1991**.

Patricia Anne...

Marian...

292

FLOOD INSURANCE RATE MAP INFORMATION	
COMMUNITY NUMBER: 120067	PANEL NUMBER: 008 B
PROGRAM: REGULAR	EFFECTIVE DATE: JUNE 3, 1998
FLOOD ZONE: ALL	OR AS SHOWN ON MAP.
COLLIER COUNTY, FLORIDA	
COMMUNITY DEVELOPMENT DIVISION	
TWP. 26S RANG. 34E SECS. 27 & 26	MAP NUMBER: 203536



0498 957

293

THIS IS TO CERTIFY THAT THIS IS PAGE 1 OF THE OFFICIAL ENGINEERING PLAN REFERRED TO AND ADOPTED BY RESOLUTION OF BOARD OF COUNTY COMMISSIONERS

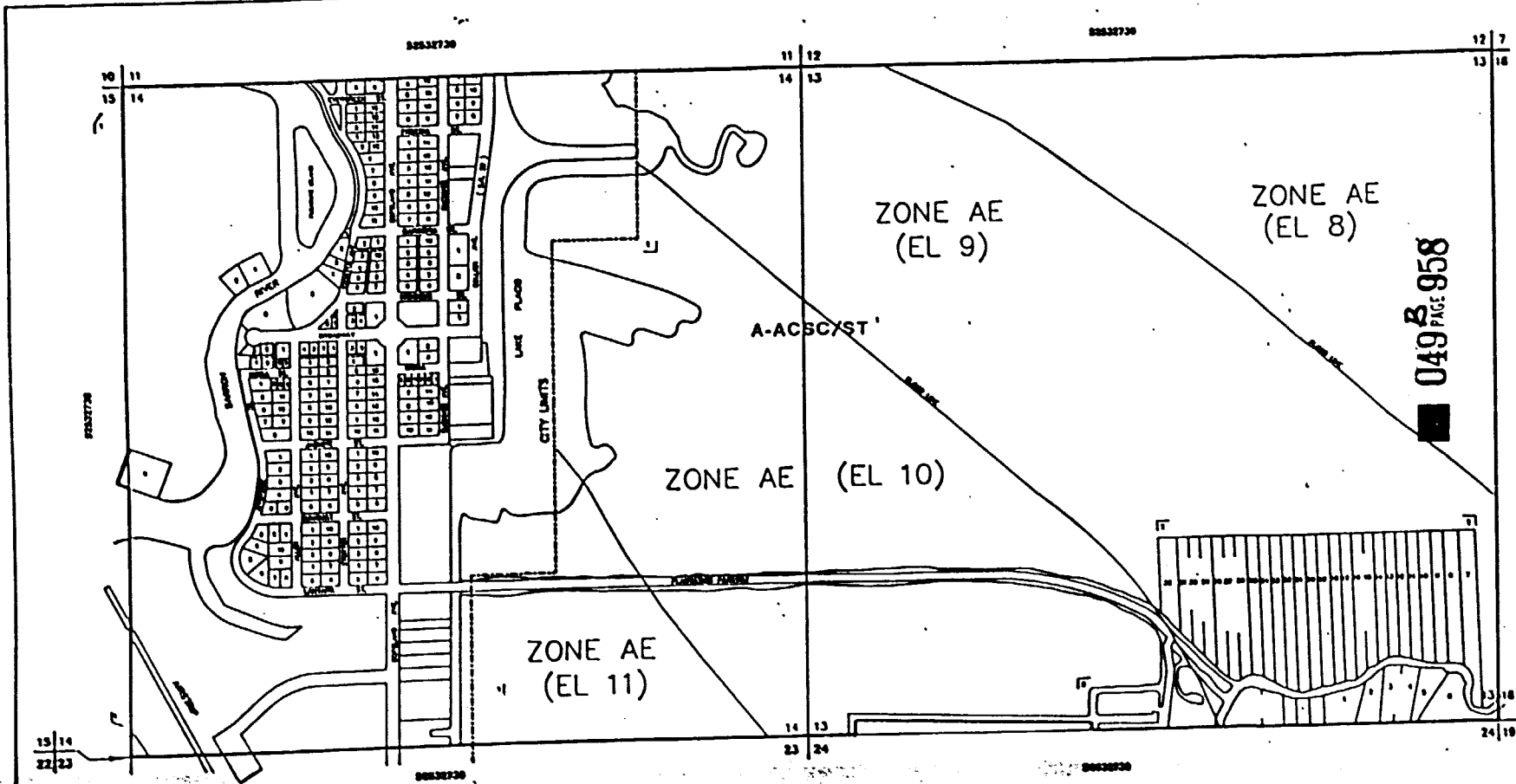
THE COUNTY OF COLLIER, FLORIDA, ON OCTOBER 30, 1998

Patricia Anderson

Manuel Lopez

FLOOD INSURANCE RATE MAP INFORMATION	
COMMUNITY NUMBER: 120047	PANEL NUMBER: 1630 B
PROGRAM: REGULAR	EFFECTIVE DATE: APRIL 3, 1998
FLOOD ZONE: ALL OR AS SHOWN ON MAP.	
COLLIER COUNTY, FLORIDA	
COMMUNITY DEVELOPMENT DIVISION	
DATE: APRIL 28, 1998	MAP NUMBER: 3903631





049 PAGE 958

----- INDICATES CITY LIMITS

SUBDIVISION INDEX

BL. NO.	BL. NAME	P.A.	P.C.



THIS IS TO CERTIFY THAT THIS IS PART OF THE OFFICIAL ZONING MAP AS REFERRED TO AND APPROVED BY RESOLUTION NO. 31-1978 OF THE BOARD OF COUNTY COMMISSIONERS, COLLIER COUNTY, FLORIDA, DATED AND FORWARDED TO THE BOARD OF COUNTY COMMISSIONERS, COLLIER COUNTY, FLORIDA, ON JUNE 30, 1988.

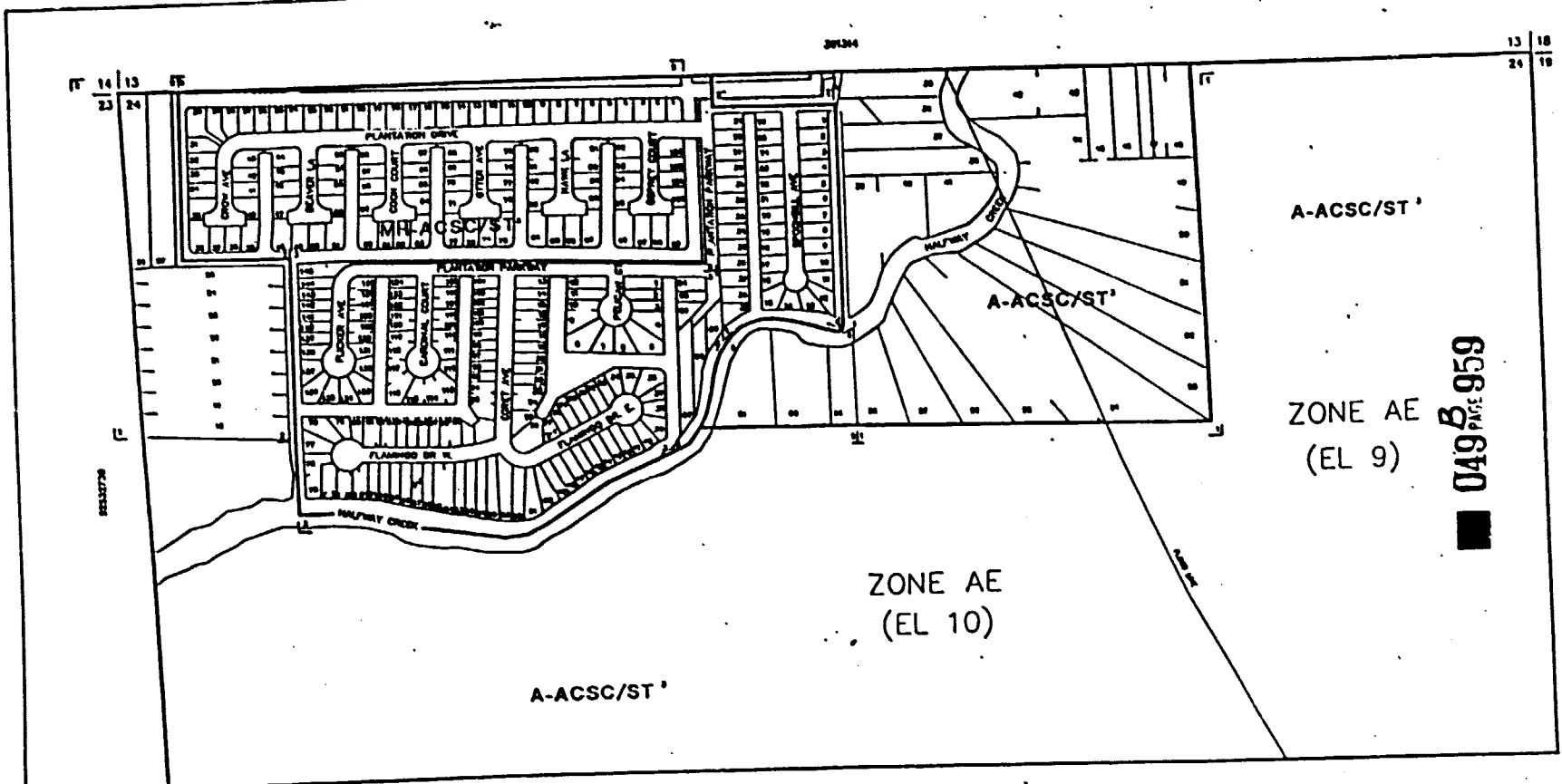
Patricia Ann...
M...

294

FLOOD INSURANCE RATE MAP INFORMATION

COUNTY NUMBER: 110887 PANEL NUMBER 10400-10300
 PROGRAM REGULAR EFFECTIVE DATE: JUNE 3, 1988
 ZONE: ALL OR AS SHOWN ON MAP.

COLLIER COUNTY, FLORIDA
 COMMUNITY DEVELOPMENT DIVISION
 TWP. 63S RANG. 28E SECS. 13 & 14
 SHEET MAP NUMBER
 391314




049 B PAGE 959

333373

333373

NO.	DATE	REVISION	BY	CHKD.

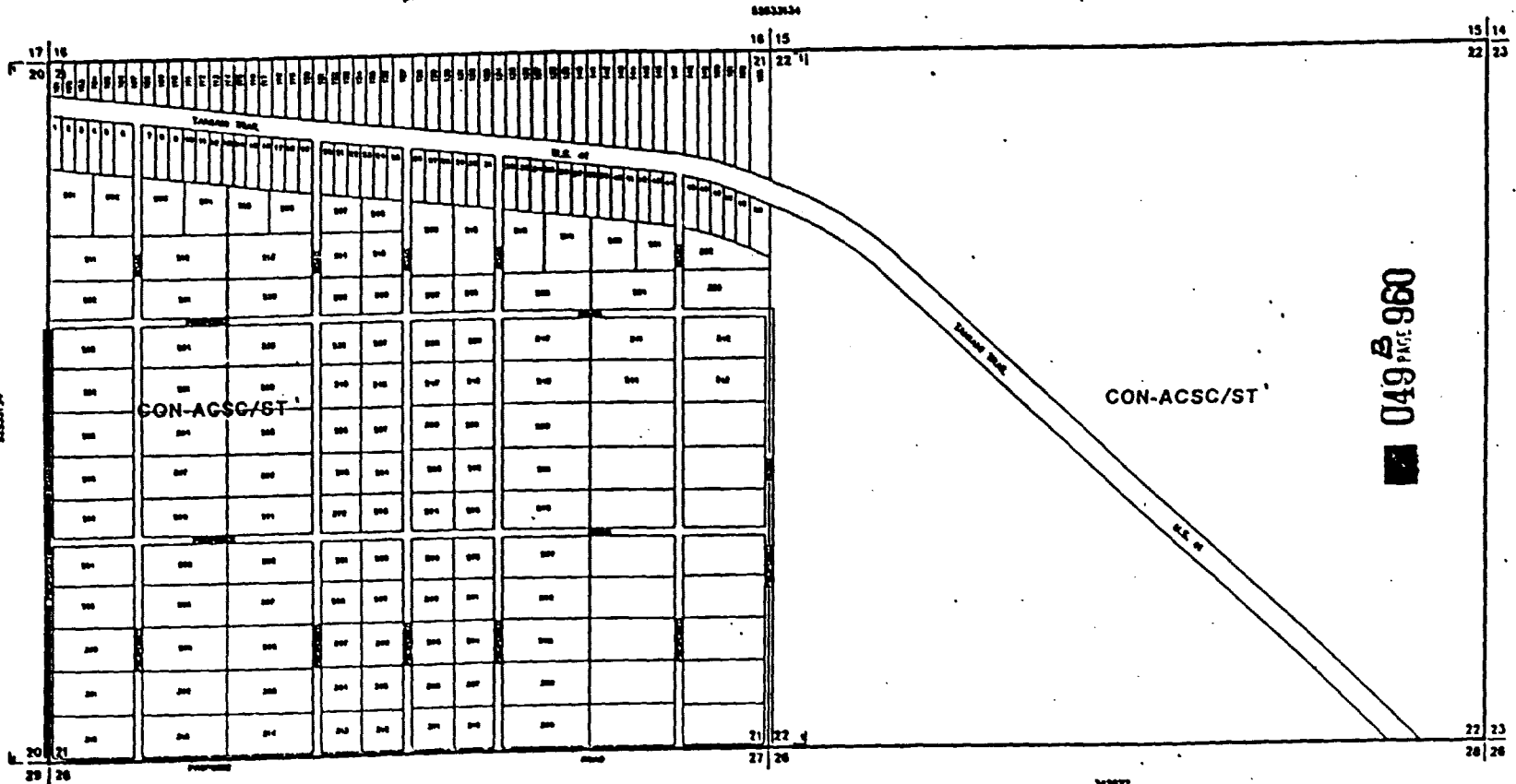


THIS IS TO CERTIFY THAT THIS IS PAGE _____ OF THE OFFICIAL ENGINEERING DRAWING REFERRED TO AND ACCEPTED BY RESOLUTION OF BOARD OF COUNTY COMMISSIONERS OCTOBER 30, 1988.

Patricia Ann...
Marian...

295

FLOOD INSURANCE RATE MAP INFORMATION	
COMMUNITY NUMBER: 120017	PANEL NUMBER: 1630 B
PROGRAM: REGULAR	EFFECTIVE DATE: JUNE 3, 1988
FLOOD ZONE: ALL OR AS SHOWN ON MAP.	
COLLIER COUNTY, FLORIDA	
COMMUNITY DEVELOPMENT DIVISION	
TRIP 835 RING 29C SEC. 24 NO. 1/2	MAP NUMBER: 3824H



049 PAGE 960

SUBSCRIPTION INDEX			
NO.	TITLE	P.A.	BY



THIS IS TO CERTIFY THAT THIS IS PAGE OF THE OFFICIAL BOUNDARY MAP REFERRED TO AND APPROVED BY RESOLUTION OF BOARD OF COUNTY COMMISSIONERS OF COLLIER COUNTY, FLORIDA, DATED OCTOBER 30, 1986.

Patricia Ann...

...

276

FLOOD INSURANCE RATE MAP INFORMATION

COMPANY NUMBER: 130037 FUND NUMBER: 11338

PROGRAM: REGULAR EFFECTIVE DATE: APRIL 1, 1986

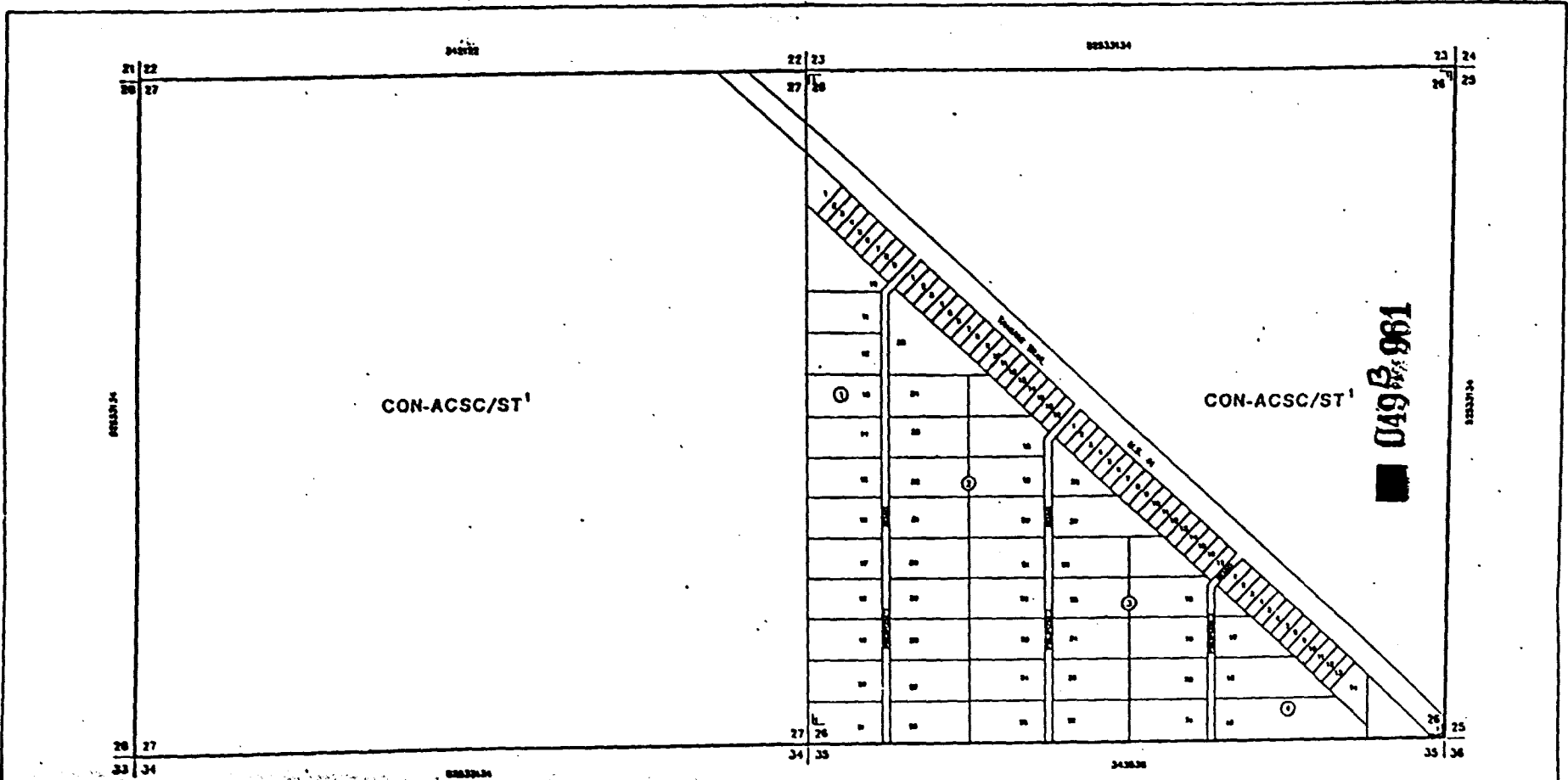
FLOOD ZONE: ALL OR AS SHOWN ON MAP.

COLLIER COUNTY, FLORIDA

COMMUNITY DEVELOPMENT DIVISION

TWP. 33S RMC. 34E SECS. 21 & 22

DATE: MAP NUMBER: 342122



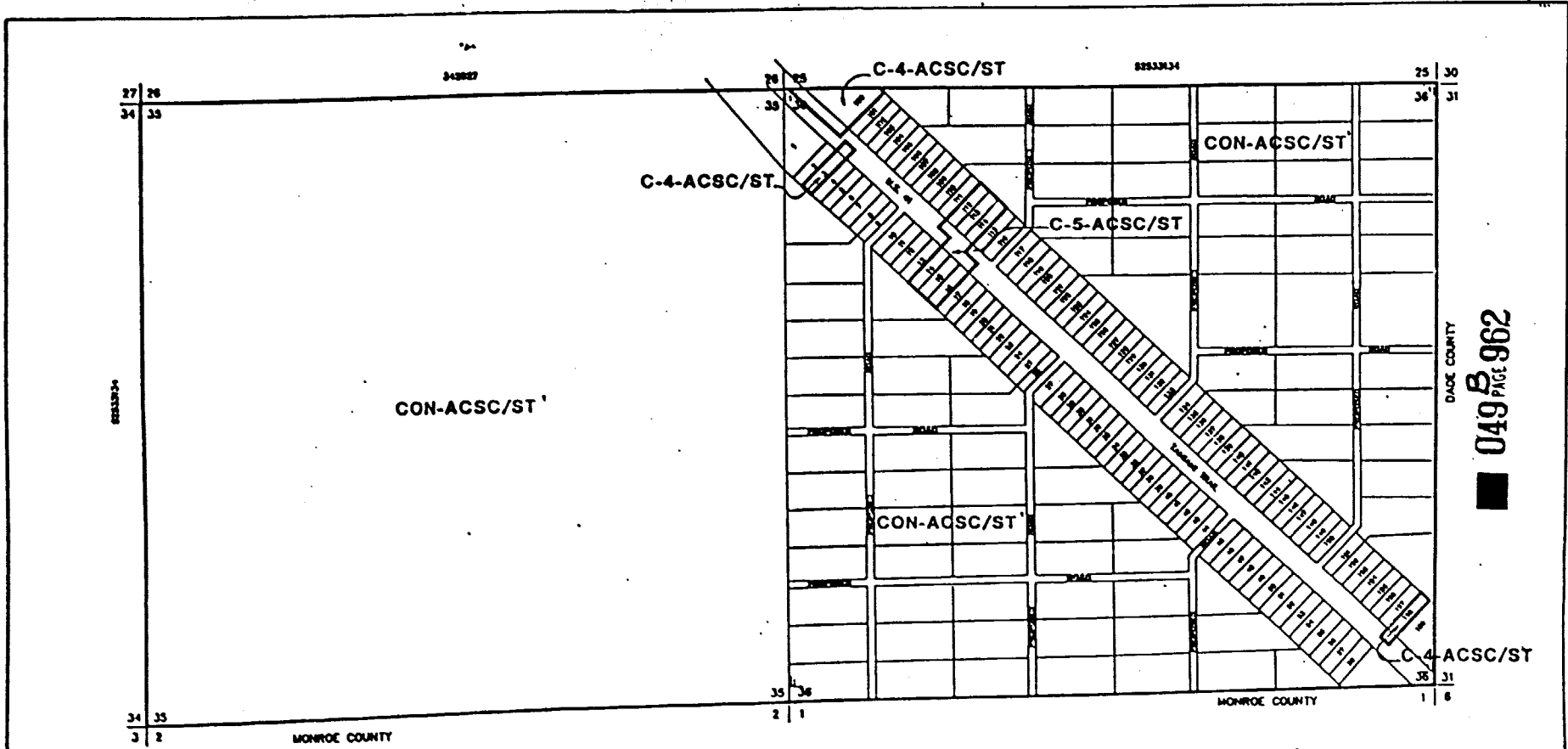
CLASSIFICATION CODES	



THIS IS TO CERTIFY THAT THIS IS TRUE OF THE OFFICIAL RECORD ATLAS
 RETURNED TO AND ASSURED BY OFFICE OF THE COUNTY ENGINEER 11/1/62
 THE COUNTY OF COLLIER, FLORIDA
Patricia Ann...
...


297

FLOOD INSURANCE RATE MAP INFORMATION	
COMMUNITY NUMBER: 12067	PANEL NUMBER: 1125 B
PROGRAM: REGULAR	EFFECTIVE DATE: APR 3, 1968
FLOOD ZONE: ALL I OR AS SHOWN ON MAP	
COLLIER COUNTY, FLORIDA	
COMMUNITY DEVELOPMENT DIVISION	
TWP. 33S R9W 3-4E SECS. 26 & 27	MAP NUMBER: 342627



DADE COUNTY
 049 B PAGE 962

SHEET-BOOK INDEX	
NO.	PAGE



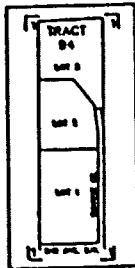
THIS IS TO CERTIFY THAT THE PAGE OF THE OFFICIAL BOUNDARY MAP REFERRED TO AND CORRECTLY REPRODUCED BY INSURANCE POLICY NUMBER 343536 OF THE COUNTY OF COLLIER, FLORIDA, DATED OCTOBER 30, 1990.

Patricia Ann [Signature]
Michael [Signature]

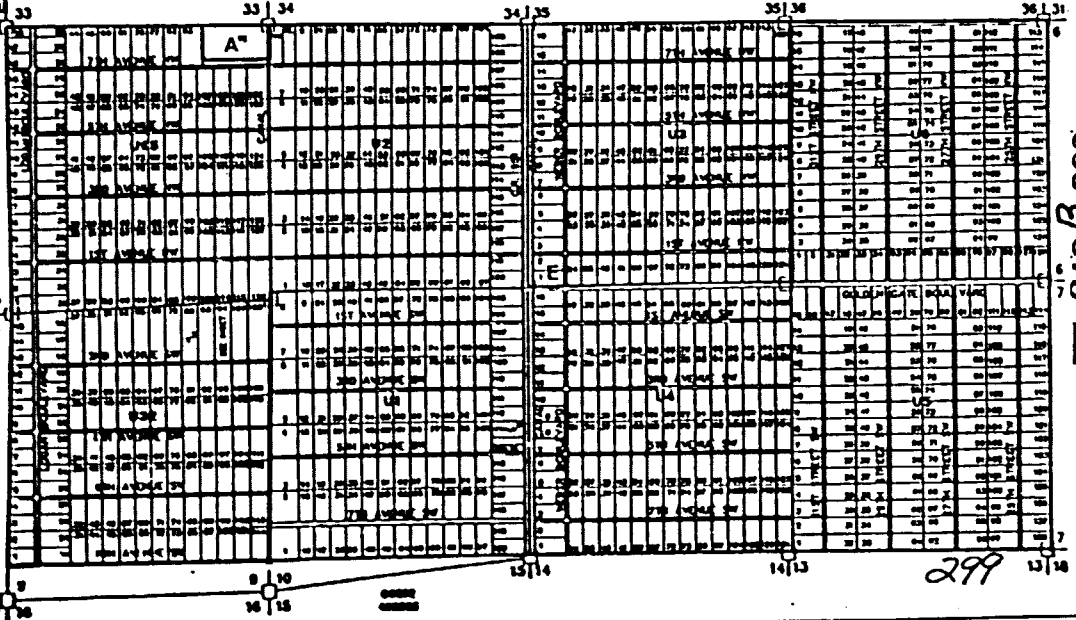
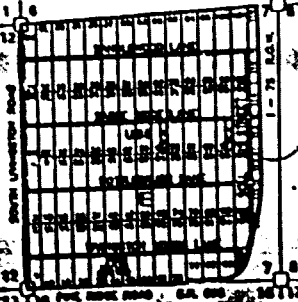

298

FLOOD INSURANCE RATE MAP INFORMATION	
COMMUNITY NUMBER: 17007	PANEL NUMBER: 1123 B
PROGRAM: REGULAR	EFFECTIVE DATE: JUNE 3, 1990
FLOOD ZONE: ALL 'X' OR AS SHOWN ON MAP.	
COLLIER COUNTY, FLORIDA	
COMMUNITY DEVELOPMENT DIVISION	
TWP. 33S RING. 34E SECS. 35 & 36	
SCALE	MAP NUMBER: 343536

INSET
SUBDIVISION



SCALE 1-600



46258

THIS IS TO CERTIFY THAT THE...
 THE COUNTY OF COLLIER, FLORIDA, HEREBY...
Palma Ann...
 OCTOBER 30, 1961

...

SOLID CARE ISSUES UNIT INDEX

UNIT NO.	PA.	UNIT NO.	PA.
1		1	
2		2	
3		3	
4		4	
5		5	
6		6	
7		7	
8		8	
9		9	
10		10	
11		11	
12		12	
13		13	
14		14	
15		15	
16		16	
17		17	
18		18	
19		19	
20		20	
21		21	
22		22	
23		23	
24		24	
25		25	
26		26	
27		27	
28		28	
29		29	
30		30	
31		31	
32		32	
33		33	
34		34	
35		35	
36		36	
37		37	
38		38	
39		39	
40		40	
41		41	
42		42	
43		43	
44		44	
45		45	
46		46	
47		47	
48		48	
49		49	
50		50	
51		51	
52		52	
53		53	
54		54	
55		55	
56		56	
57		57	
58		58	
59		59	
60		60	
61		61	
62		62	
63		63	
64		64	
65		65	
66		66	
67		67	
68		68	
69		69	
70		70	
71		71	
72		72	
73		73	
74		74	
75		75	
76		76	
77		77	
78		78	
79		79	
80		80	
81		81	
82		82	
83		83	
84		84	
85		85	
86		86	
87		87	
88		88	
89		89	
90		90	
91		91	
92		92	
93		93	
94		94	
95		95	
96		96	
97		97	
98		98	
99		99	
100		100	

SUBDIVISION INDEX

UNIT NO.	PA.	UNIT NO.	PA.
1		1	
2		2	
3		3	
4		4	
5		5	
6		6	
7		7	
8		8	
9		9	
10		10	
11		11	
12		12	
13		13	
14		14	
15		15	
16		16	
17		17	
18		18	
19		19	
20		20	
21		21	
22		22	
23		23	
24		24	
25		25	
26		26	
27		27	
28		28	
29		29	
30		30	
31		31	
32		32	
33		33	
34		34	
35		35	
36		36	
37		37	
38		38	
39		39	
40		40	
41		41	
42		42	
43		43	
44		44	
45		45	
46		46	
47		47	
48		48	
49		49	
50		50	
51		51	
52		52	
53		53	
54		54	
55		55	
56		56	
57		57	
58		58	
59		59	
60		60	
61		61	
62		62	
63		63	
64		64	
65		65	
66		66	
67		67	
68		68	
69		69	
70		70	
71		71	
72		72	
73		73	
74		74	
75		75	
76		76	
77		77	
78		78	
79		79	
80		80	
81		81	
82		82	
83		83	
84		84	
85		85	
86		86	
87		87	
88		88	
89		89	
90		90	
91		91	
92		92	
93		93	
94		94	
95		95	
96		96	
97		97	
98		98	
99		99	
100		100	

COLLIER COUNTY, FLORIDA
 COMMUNITY DEVELOPMENT DIVISION
 TRP 485 & 495 RING 26E
 MAP NUMBER
 CGE01

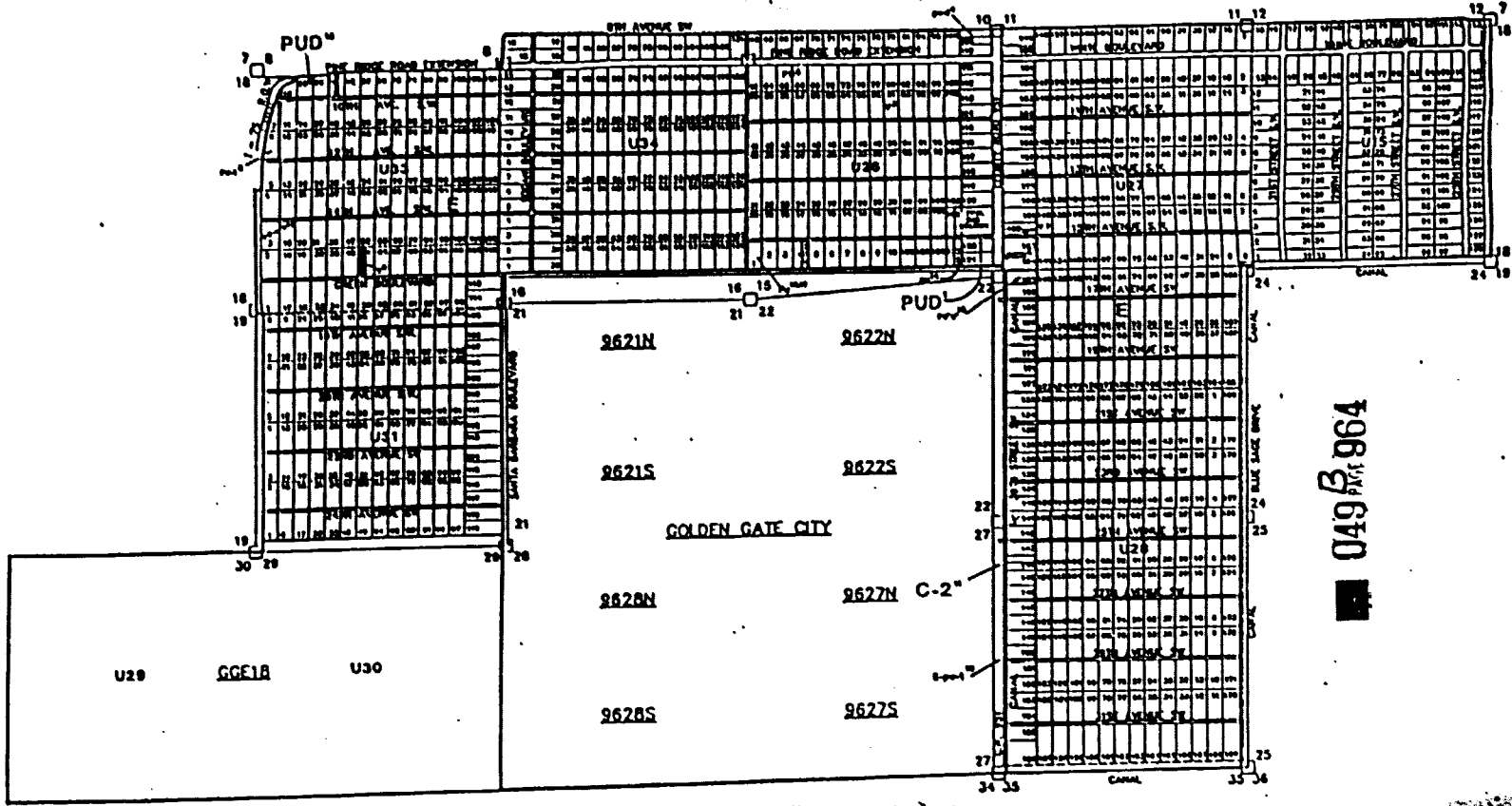
FLOOD INSURANCE RATE MAP INFORMATION
 COMMUNITY NUMBER: 120067 PANEL NUMBER: 120067
 PROGRAM: REGULAR EFFECTIVE DATE: APR 3, 1968
 FLOOD ZONE: ALL X OR AS SHOWN ON MAP.

049 PAGE 963

1
2
3
4
5
6
32
95
96
97

299

400



15
26
27
28
31
33
34

049 PAGE 964

GOLDEN GATE ESTATES UNIT INDEX			
UNIT NO.	P.A.	UNIT NO.	P.A.
9621N	1000	9621S	1000
9622N	1000	9622S	1000
9626N	1000	9626S	1000
9627N	1000	9627S	1000
9628S	1000		

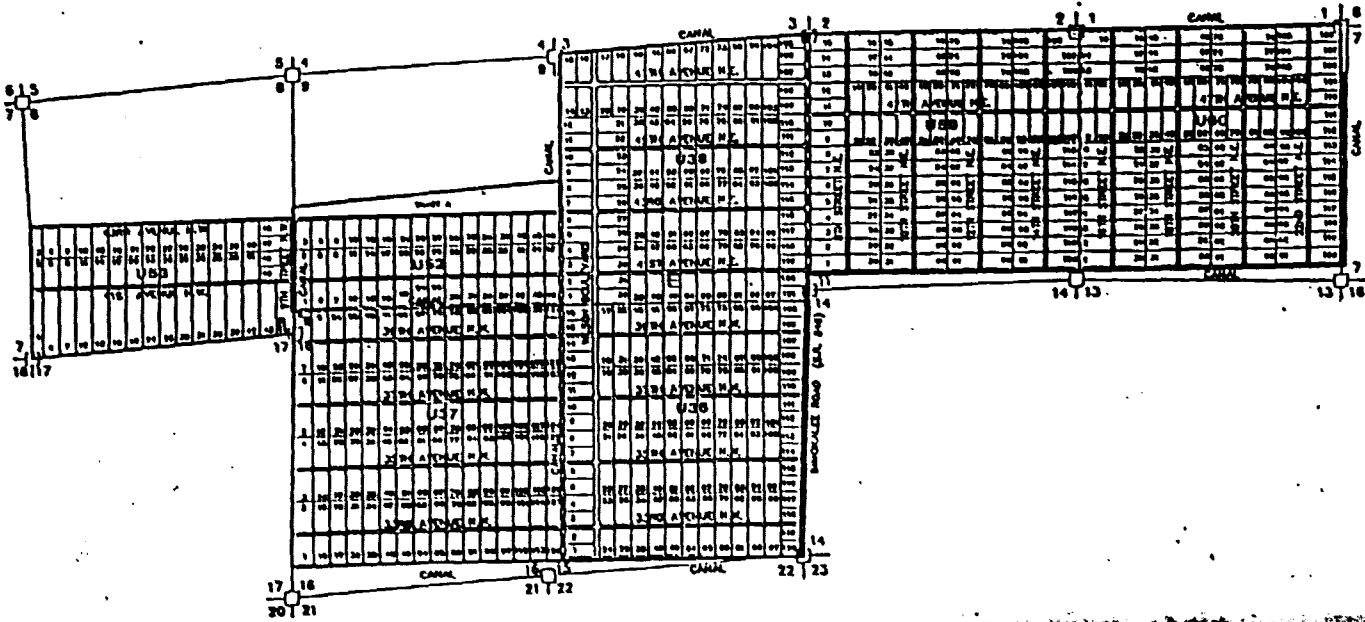
FLOOD INSURANCE RATE MAP INFORMATION
 COMMUNITY NUMBER 129827 PANEL NUMBER 4000-4720
 PROGRAM REGULAR EFFECTIVE DATE-APR 3, 1998
 FLOOD ZONE ALL X OR AS SHOWN ON MAP.

LAST REVISION IS TO
 _____ ZONING
 _____ OTHER
 OF Patricia Anne [Signature]

PLAT NO. 049 PAGE 964
 DATE 10/10/05
 [Signature]

300
 COLLIER COUNTY, FLORIDA
 COMMUNITY DEVELOPMENT DIVISION
 TWP 49S R9G 28E
 MAP NUMBER
 GGE02

482708



U49 PAGE 865

BOOK 482708

36
37
38
52
53
59
60

SEARCH ONE CERTAIN UNIT INDEX

PA. 70	PA. 70	PA. 70	PA. 70
INDEX	INDEX	INDEX	INDEX

FLOOD ELEVANCE DATA MAP INFORMATION
 COMMUNITY NUMBER 188812 PANEL NUMBER 220 0
 FLOODING REGULAR EFFECTIVE DATE APRIL 3, 1998
 FLOOD DATA ALL 2' OR 20' DEPTH OR DEEP

BOOK 482708

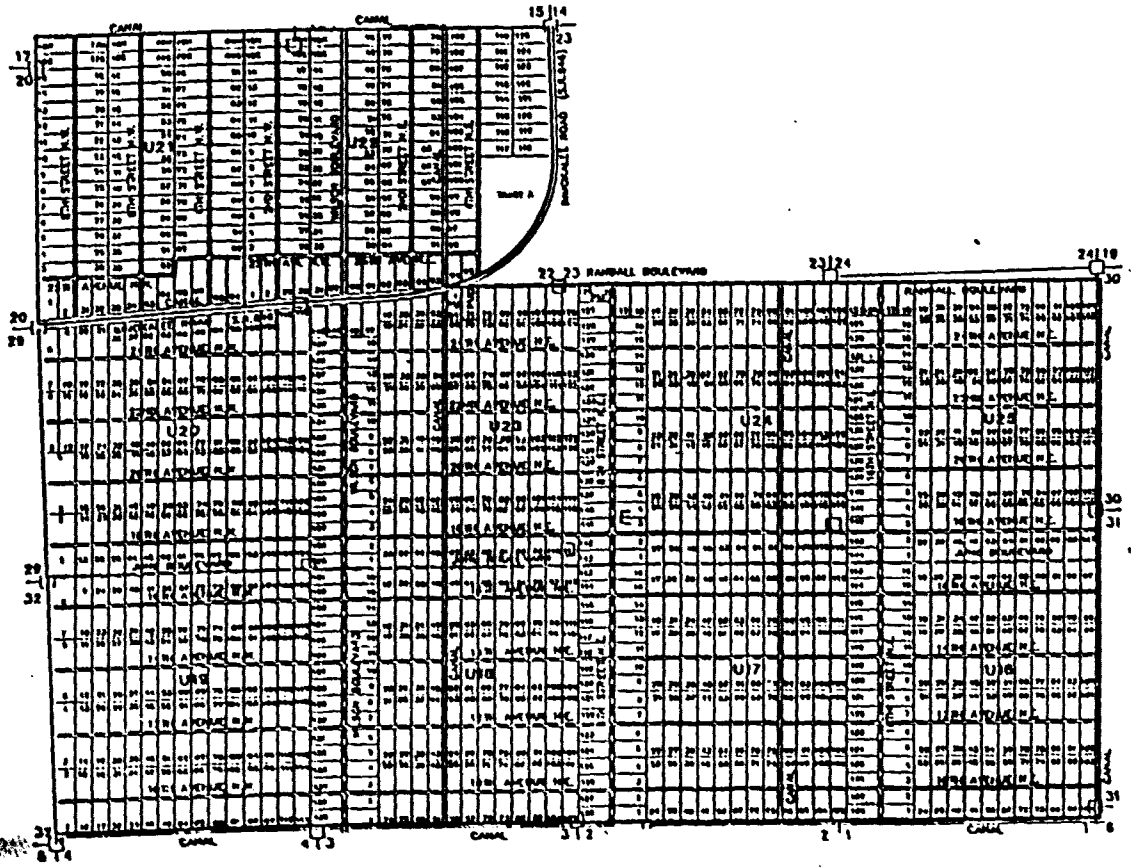
LAST REVISION
 _____ ZONING
 _____ OTHER

COLLIER COUNTY, FLORIDA
 COMMUNITY DEVELOPMENT DIVISION
 TWP 48S RING 27E
 MAP NUMBER GCE03

301

COLLIER COUNTY, FLORIDA
 COMMUNITY DEVELOPMENT DIVISION
 TWP 48S RING 27E
 MAP NUMBER GCE03

062796
06063



ORDER ONE CHANGE MAP SHEET

NO. 10	NO. 11	NO. 12	NO. 13

FLOOD DAMAGE RATE MAP INFORMATION
 COMMUNITY NUMBER 120027 FLOOD NUMBER: 228 B
 PROGRAM REGULAR OTECHNE BARD, INC. 3 1988
 FLOOD ZONE: ALL B OR AS SHOWN ON MAP.

062796
07726

LAST REVISION

_____ ZONING

_____ OTHER

COLLIER COUNTY, FLORIDA

9-1-88

Palmer Anne

Administrative

302

COLLIER COUNTY, FLORIDA

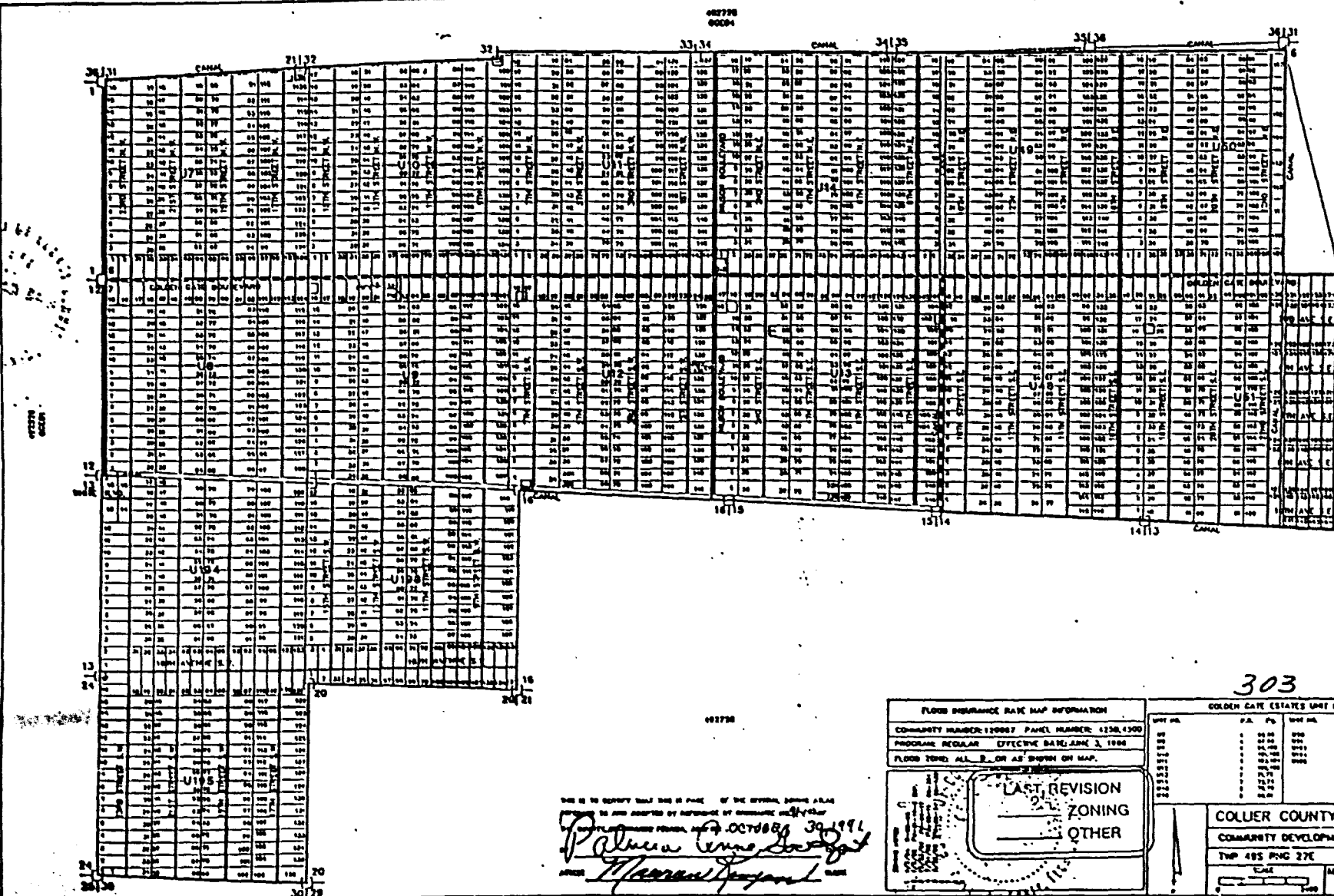
COMMUNITY DEVELOPMENT DIVISION

TWP 48S R40E 27E

MAP NUMBER
CGC04

049 B
PAGE 966

- 16
- 17
- 18
- 19
- 20
- 21
- 22
- 23
- 24
- 25



049 PAGE 967

43778

- 7
- 8
- 9
- 10
- 11
- 12
- 13
- 14
- 48
- 49
- 50
- 51
- 193
- 194
- 195

303

002798

THIS IS TO CERTIFY THAT THIS IS PAGE OF THE OFFICIAL ZONING MAP
 APPROVED BY THE BOARD OF COUNTY COMMISSIONERS
 OCTOBER 30, 1991
Patricia Anne ...
Mayor

FLOOD INSURANCE RATE MAP INFORMATION

COMMUNITY NUMBER: 120067 PANEL NUMBER: 1230, 1300

PROGRAM: REGULAR EFFECTIVE DATE: APRIL 1, 1986


FLOOD ZONE: ALL "B" OR AS SHOWN ON MAP.

LAST REVISION
 ZONING
 OTHER

GOLDEN GATE ESTATES UNIT POLES

UNIT NO.	FA	UNIT NO.	FA
1	1	1	1
2	2	2	2
3	3	3	3
4	4	4	4
5	5	5	5
6	6	6	6
7	7	7	7
8	8	8	8
9	9	9	9
10	10	10	10
11	11	11	11
12	12	12	12
13	13	13	13
14	14	14	14
15	15	15	15
16	16	16	16
17	17	17	17
18	18	18	18
19	19	19	19
20	20	20	20
21	21	21	21
22	22	22	22
23	23	23	23
24	24	24	24
25	25	25	25
26	26	26	26
27	27	27	27
28	28	28	28
29	29	29	29
30	30	30	30
31	31	31	31
32	32	32	32
33	33	33	33
34	34	34	34
35	35	35	35
36	36	36	36
37	37	37	37
38	38	38	38
39	39	39	39
40	40	40	40
41	41	41	41
42	42	42	42
43	43	43	43
44	44	44	44
45	45	45	45
46	46	46	46
47	47	47	47
48	48	48	48
49	49	49	49
50	50	50	50
51	51	51	51
52	52	52	52
53	53	53	53
54	54	54	54
55	55	55	55
56	56	56	56
57	57	57	57
58	58	58	58
59	59	59	59
60	60	60	60
61	61	61	61
62	62	62	62
63	63	63	63
64	64	64	64
65	65	65	65
66	66	66	66
67	67	67	67
68	68	68	68
69	69	69	69
70	70	70	70
71	71	71	71
72	72	72	72
73	73	73	73
74	74	74	74
75	75	75	75
76	76	76	76
77	77	77	77
78	78	78	78
79	79	79	79
80	80	80	80
81	81	81	81
82	82	82	82
83	83	83	83
84	84	84	84
85	85	85	85
86	86	86	86
87	87	87	87
88	88	88	88
89	89	89	89
90	90	90	90
91	91	91	91
92	92	92	92
93	93	93	93
94	94	94	94
95	95	95	95
96	96	96	96
97	97	97	97
98	98	98	98
99	99	99	99
100	100	100	100

COLUER COUNTY, FLORIDA
 COMMUNITY DEVELOPMENT DIVISION
 TWP 49S R3C 27E
 MAP NUMBER: GCE05




049B
 PAGE 968

- 40
- 41
- 42
- 43
- 45
- 47

ORDER ONE CERTAIN UNIT INDEX

BOOK	PAGE	BOOK	PAGE

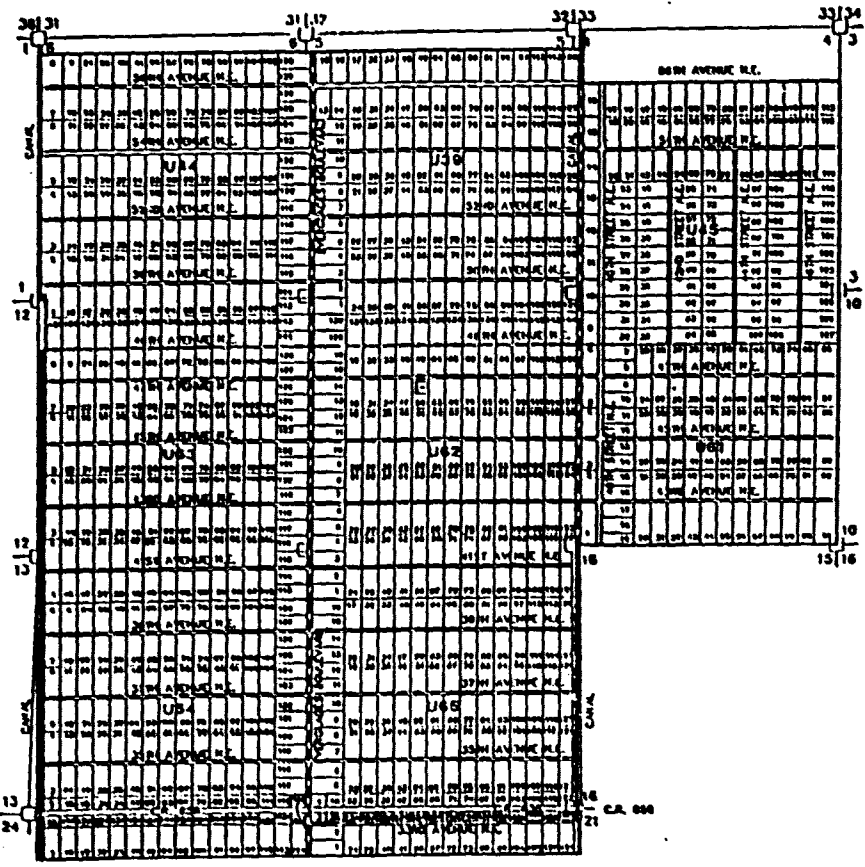
FLOOD INSURANCE RATE MAP INFORMATION
 COMMUNITY NUMBER 18000 PANEL NUMBER 210 0
 PROGRAM REGULAR EFFECTIVE DATE/DATE 3/1/98
 FLOOD ZONE AL 2 OR AS SHOWN ON MAP

SHOW
 NOTED
LAST REVISION
 — ZONING
 — OTHER

THIS IS TO CERTIFY THAT THIS IS A TRUE AND CORRECT COPY OF THE ORIGINAL RECORD AS KEPT IN THE OFFICE OF THE COUNTY CLERK OF COLLIER COUNTY, FLORIDA.
 I, *Palmeria Wilson*, County Clerk
 DATE *March 11, 1998*

304
COLLIER COUNTY, FLORIDA
 COMMUNITY DEVELOPMENT DIVISION
 TWP 47S RANG 20E
 SCALE 1" = 100'
 MAP NUMBER
 C0006

027728
02500



049 PAGE 969

- 39
- 44
- 45
- 61
- 62
- 63
- 64
- 65

305

ORIGIN DATE EXPIRES DATE

DATE	DATE

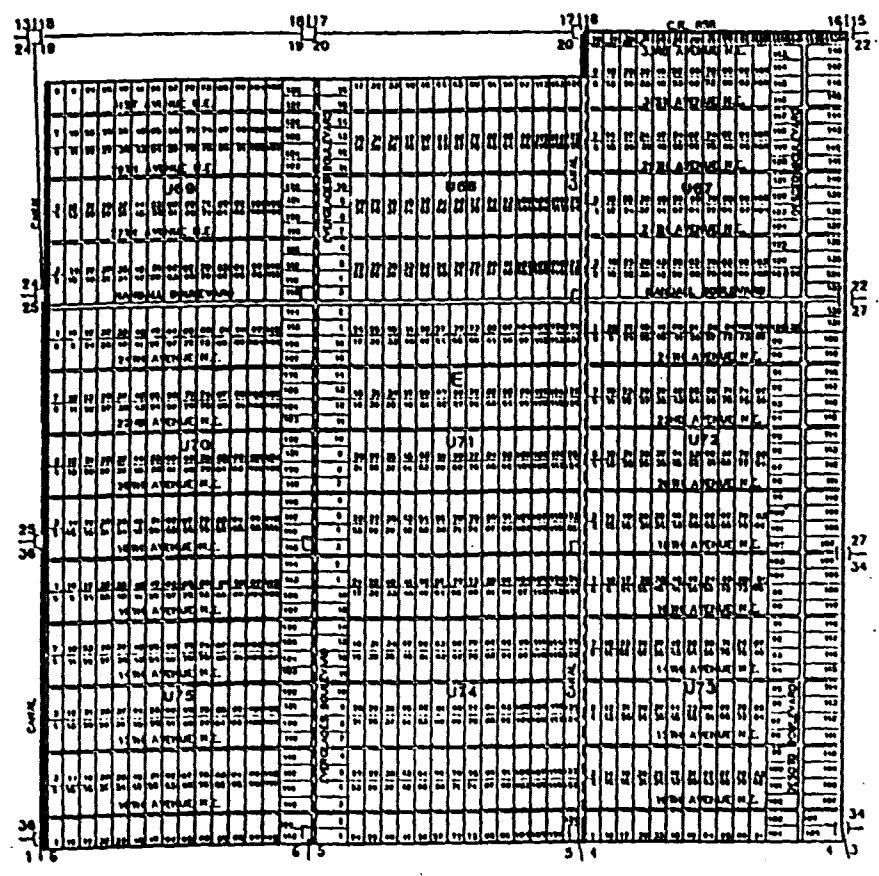
FLOOD INSURANCE RATE MAP INFORMATION
 COMMUNITY DEVELOPMENT DIVISION
 FLOOD INSURANCE RATE MAP INFORMATION
 FLOOD INSURANCE RATE MAP INFORMATION

LAST REVISION --
 _____ ZONING
 _____ OTHER

PLANNING COMMISSION
 APPROVED
 Patricia Ann [Signature]
 OCTOBER 10, 1991

COLLIER COUNTY, FLORIDA
 COMMUNITY DEVELOPMENT DIVISION
 TWP 40S RANG 20E
 MAP NUMBER
 CCE07

GG28
192728



049 PAGE 970

- 67
- 67
- 68
- 69
- 70
- 71
- 72
- 73
- 74
- 75

306

GOLDEN GATE CITIES UNIT INDEX

PA. 1	PA. 2	PA. 3	PA. 4

FLOOD INSURANCE RATE MAP INFORMATION

COMMUNITY NUMBER: 190047 PANEL NUMBER: 290 B

PROGRAM NUMBER: 070007C DATED JUNE 3, 1988

FLOOD ZONE AL. B. IS AS SHOWN ON MAP.

GG28
192728

LAST REVISION

— ZONING

— OTHER

THIS IS AN OFFICIAL COPY OF THE ZONING MAP OF THE OFFICIAL ZONING MAP AREA OF COLLIER COUNTY, FLORIDA, AS AMENDED BY RESOLUTION OF COLLIER COUNTY BOARD OF COUNTY COMMISSIONERS, COLLIER COUNTY, FLORIDA, DATED AND SIGNED BY THE BOARD OF COUNTY COMMISSIONERS, COLLIER COUNTY, FLORIDA, ON 06/11/88.

Palma Ame...

DATE

COLLIER COUNTY, FLORIDA

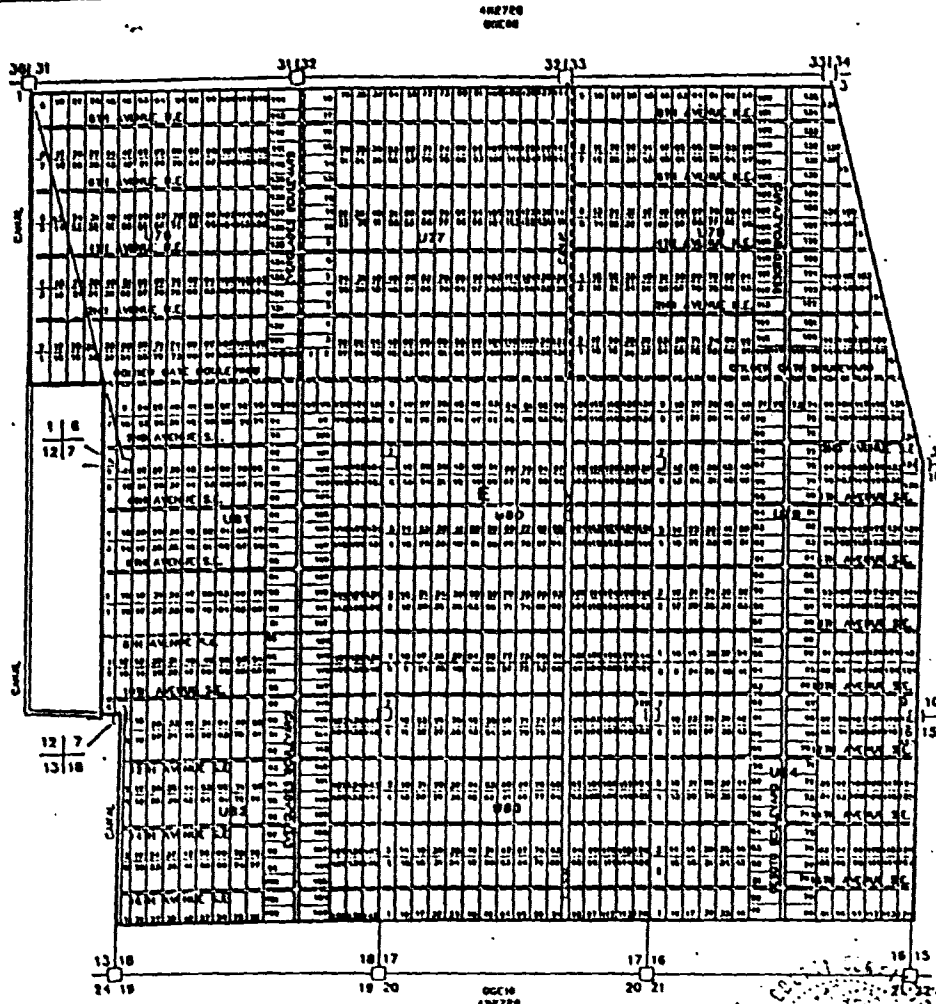
COMMUNITY DEVELOPMENT DIVISION

TWP 48S R9G 20E

SCALE

MAP NUMBER: GG28

(367)



049 B 971

- 76
- 77
- 79
- 80
- 81
- 82
- 83
- 84

SOLIDITY RATE CHANGE UNIT INDEX	
PA. 79	PA. 79
1	1
2	2
3	3
4	4
5	5
6	6
7	7
8	8
9	9
10	10
11	11
12	12
13	13
14	14
15	15
16	16
17	17
18	18
19	19
20	20
21	21
22	22
23	23
24	24
25	25
26	26
27	27
28	28
29	29
30	30
31	31
32	32
33	33
34	34
35	35
36	36
37	37
38	38
39	39
40	40
41	41
42	42
43	43
44	44
45	45
46	46
47	47
48	48
49	49
50	50
51	51
52	52
53	53
54	54
55	55
56	56
57	57
58	58
59	59
60	60
61	61
62	62
63	63
64	64
65	65
66	66
67	67
68	68
69	69
70	70
71	71
72	72
73	73
74	74
75	75
76	76
77	77
78	78
79	79
80	80
81	81
82	82
83	83
84	84
85	85
86	86
87	87
88	88
89	89
90	90
91	91
92	92
93	93
94	94
95	95
96	96
97	97
98	98
99	99
100	100

PLANNING DEPARTMENT
 COMMUNITY DEVELOPMENT DIVISION
 PLANNING DEPARTMENT
 EFFECTIVE DATE JAN 1, 1988
 PLANNING DEPARTMENT

LAST REVISION
 ZONING
 OTHER

APPROVED BY: *[Signature]*
 DATE: *[Date]*

COLLIER COUNTY, FLORIDA
 COMMUNITY DEVELOPMENT DIVISION
 TWP 49S R4G 28E
 MAP NUMBER
 GGE 89

492720
00000

36	35	34	33	32	31	30	29	28	27	26	25	24	23	22	21	20	19	18	17	16	15	14	13	12	11	10	9	8	7	6	5	4	3	2	1	0
1	2	3	4	5	6	7	8	9	10	11	12	13	14	15	16	17	18	19	20	21	22	23	24	25	26	27	28	29	30	31	32	33	34	35	36	

00011
507726

GOLDEN GATE (ESTATE) UNIT INDEX			
UNIT NO.	P.L. / P.	UNIT NO.	P.L. / P.
1	101 / 101	101	101 / 101
2	102 / 102	102	102 / 102
3	103 / 103	103	103 / 103
4	104 / 104	104	104 / 104
5	105 / 105	105	105 / 105
6	106 / 106	106	106 / 106
7	107 / 107	107	107 / 107
8	108 / 108	108	108 / 108
9	109 / 109	109	109 / 109
10	110 / 110	110	110 / 110

FLOOD INSURANCE RATE MAP INFORMATION
 COMMUNITY DEVELOPMENT DIVISION
 PROGRAM REGULAR - EFFECTIVE DATE: APR 1, 1998
 FLOOD ZONE: ALL 2 OR AS SHOWN ON MAP.

LAST REVISION
 --- ZONING
 --- OTHER

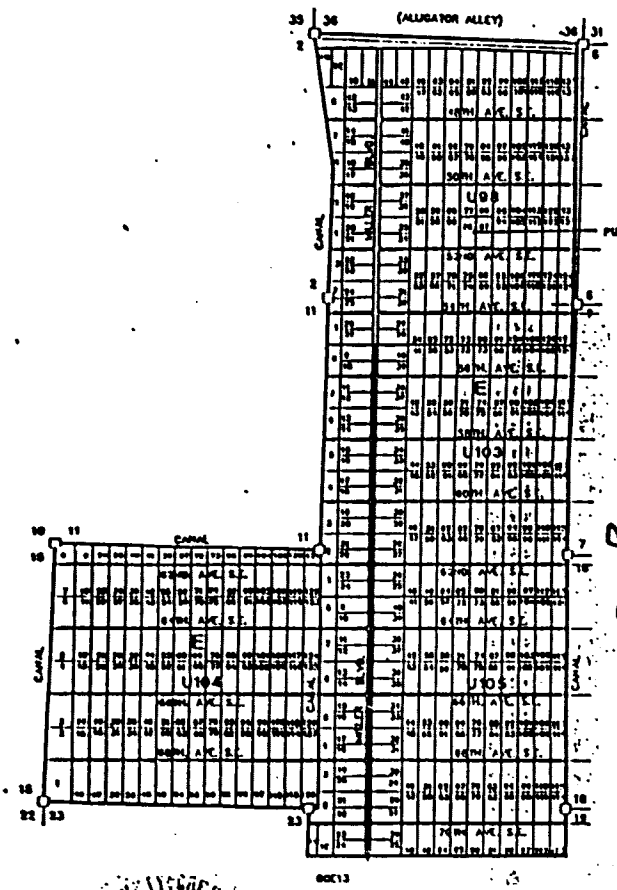
THIS IS TO CERTIFY THAT THIS IS ONE OF THE OFFICIAL ZONING MAPS
 PREPARED AND APPROVED BY THE BOARD OF COUNTY COMMISSIONERS
 PALM BEACH COUNTY, FLORIDA
 APPROVED: *Patricia Ann... 10/10/98*
 DATE: *10/10/98*

308
 COLUER COUNTY, FLORIDA
 COMMUNITY DEVELOPMENT DIVISION
 TWP 4SS RMO, 20E
 MAP NUMBER: 308
 GCE10

049 PAGE 972

- 85
- 86
- 87
- 88
- 89
- 90
- 91
- 91A
- 92
- 92A
- 93
- 93A

98726



CITY
SECTION

049 PAGE 973

98
103
104
105

LAST REVISION

ZONING

OTHER

THIS IS TO CERTIFY THAT THIS IS A TRUE AND CORRECT COPY OF THE OFFICIAL ZONING MAP AS APPROVED BY THE BOARD OF COUNTY COMMISSIONERS OF COLIER COUNTY, FLORIDA, ON 08/11/10.

Patricia Anne Stewart
 Patricia Anne Stewart
 County Clerk

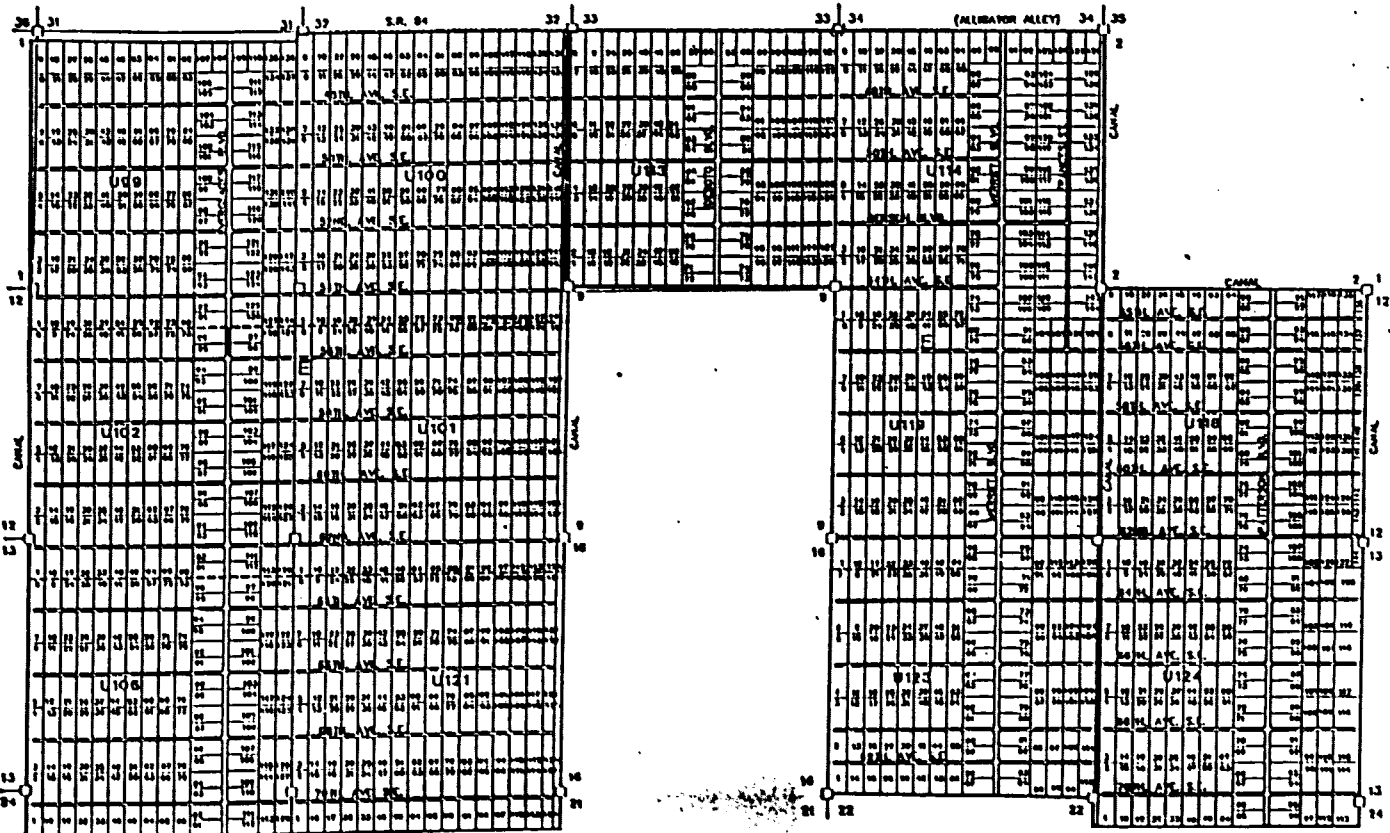
309
 COLIER COUNTY, FLORIDA
 COMMUNITY DEVELOPMENT DIVISION
 TWP 50S RING 27E
 SCALE
 MAP NUMBER
 GCE11

FLOOD INSURANCE RATE MAP INFORMATION
 COMMUNITY NUMBER 150007 PANEL NUMBER 000,000
 PROGRAM REGULAR - SPECIFIC DATE/DATE 1 000
 FLOOD ZONE ALL ARE AS SHOWN ON MAP.


GULF BAY ESTATES UNIT INDEX

UNIT NO.	PA.	UNIT NO.	PA.
1	1	1	1
2	2	2	2
3	3	3	3
4	4	4	4
5	5	5	5
6	6	6	6
7	7	7	7
8	8	8	8
9	9	9	9
10	10	10	10
11	11	11	11
12	12	12	12
13	13	13	13
14	14	14	14
15	15	15	15
16	16	16	16
17	17	17	17
18	18	18	18
19	19	19	19
20	20	20	20
21	21	21	21
22	22	22	22
23	23	23	23
24	24	24	24
25	25	25	25
26	26	26	26
27	27	27	27
28	28	28	28
29	29	29	29
30	30	30	30
31	31	31	31
32	32	32	32
33	33	33	33
34	34	34	34
35	35	35	35
36	36	36	36
37	37	37	37
38	38	38	38
39	39	39	39
40	40	40	40
41	41	41	41
42	42	42	42
43	43	43	43
44	44	44	44
45	45	45	45
46	46	46	46
47	47	47	47
48	48	48	48
49	49	49	49
50	50	50	50
51	51	51	51
52	52	52	52
53	53	53	53
54	54	54	54
55	55	55	55
56	56	56	56
57	57	57	57
58	58	58	58
59	59	59	59
60	60	60	60
61	61	61	61
62	62	62	62
63	63	63	63
64	64	64	64
65	65	65	65
66	66	66	66
67	67	67	67
68	68	68	68
69	69	69	69
70	70	70	70
71	71	71	71
72	72	72	72
73	73	73	73
74	74	74	74
75	75	75	75
76	76	76	76
77	77	77	77
78	78	78	78
79	79	79	79
80	80	80	80
81	81	81	81
82	82	82	82
83	83	83	83
84	84	84	84
85	85	85	85
86	86	86	86
87	87	87	87
88	88	88	88
89	89	89	89
90	90	90	90
91	91	91	91
92	92	92	92
93	93	93	93
94	94	94	94
95	95	95	95
96	96	96	96
97	97	97	97
98	98	98	98
99	99	99	99
100	100	100	100

002726



002726



049 B. 974

- 99
- 100
- 101
- 102
- 106
- 113
- 114
- 118
- 119
- 121
- 123
- 124

CHILDREN DATE ESTATES UNIT INDEX

1	2	3	4	5	6	7	8	9	10	11	12	13	14	15	16	17	18	19	20	21	22	23	24	25	26	27	28	29	30	31	32	33	34	35	36	37	38	39	40	41	42	43	44	45	46	47	48	49	50	51	52	53	54	55	56	57	58	59	60	61	62	63	64	65	66	67	68	69	70	71	72	73	74	75	76	77	78	79	80	81	82	83	84	85	86	87	88	89	90	91	92	93	94	95	96	97	98	99	100	101	102	103	104	105	106	107	108	109	110	111	112	113	114	115	116	117	118	119	120	121	122	123	124
---	---	---	---	---	---	---	---	---	----	----	----	----	----	----	----	----	----	----	----	----	----	----	----	----	----	----	----	----	----	----	----	----	----	----	----	----	----	----	----	----	----	----	----	----	----	----	----	----	----	----	----	----	----	----	----	----	----	----	----	----	----	----	----	----	----	----	----	----	----	----	----	----	----	----	----	----	----	----	----	----	----	----	----	----	----	----	----	----	----	----	----	----	----	----	----	----	----	----	-----	-----	-----	-----	-----	-----	-----	-----	-----	-----	-----	-----	-----	-----	-----	-----	-----	-----	-----	-----	-----	-----	-----	-----	-----

FLOOD INSURANCE RATE MAP INFORMATION

COMPARITY NUMBER: 120067 PANEL NUMBER: 030 B

PROGRAM: REGULAR EFFECTIVE DATE: JUNE 3, 1998

FLOOD ZONE: ALL OR AS SHOWN ON MAP.

LAST REVISION

— ZONING

— OTHER

COLLIER COUNTY, FLORIDA

THIS IS TO CERTIFY THAT THIS IS TRUE OF THE OFFICE RECORDS AND IS RETURNED TO THE OFFICE OF RECORDS BY [Signature]

COLLIER COUNTY, FLORIDA, APPROVED OCTOBER 30, 1998

[Signature]

310

COLLIER COUNTY, FLORIDA

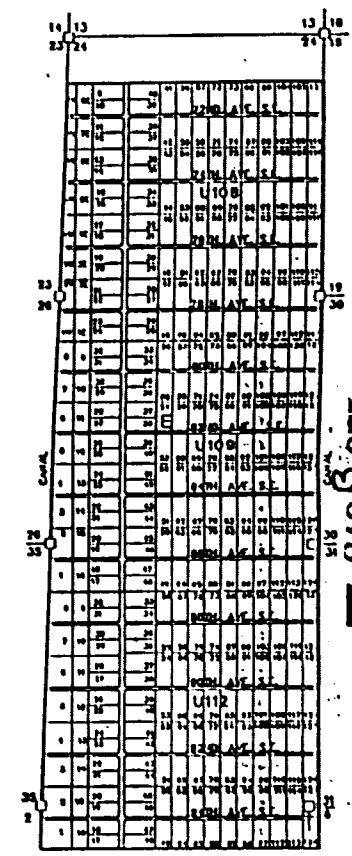
COMMUNITY DEVELOPMENT DIVISION

TWP 60S RING 20E

MAP NUMBER: CCE12

311

002730



U49 PAGE 975

002730

311

108
109
112

COLLIER COUNTY ESTIMATED MAP INDEX

108	109	110	111	112
113	114	115	116	117
118	119	120	121	122
123	124	125	126	127
128	129	130	131	132
133	134	135	136	137
138	139	140	141	142
143	144	145	146	147
148	149	150	151	152
153	154	155	156	157
158	159	160	161	162
163	164	165	166	167
168	169	170	171	172
173	174	175	176	177
178	179	180	181	182
183	184	185	186	187
188	189	190	191	192
193	194	195	196	197
198	199	200	201	202

FLOOD INSURANCE RATE MAP INFORMATION

COMMUNITY NUMBER: 120007 PANEL NUMBER: 0001000

PROGRAM NUMBER: SPECIFIC BASELINE 1, 1993

FLOOD ZONE: R-1, R-2, R-3, R-4, R-5, R-6, R-7, R-8, R-9, R-10, R-11, R-12, R-13, R-14, R-15, R-16, R-17, R-18, R-19, R-20, R-21, R-22, R-23, R-24, R-25, R-26, R-27, R-28, R-29, R-30, R-31, R-32, R-33, R-34, R-35, R-36, R-37, R-38, R-39, R-40, R-41, R-42, R-43, R-44, R-45, R-46, R-47, R-48, R-49, R-50, R-51, R-52, R-53, R-54, R-55, R-56, R-57, R-58, R-59, R-60, R-61, R-62, R-63, R-64, R-65, R-66, R-67, R-68, R-69, R-70, R-71, R-72, R-73, R-74, R-75, R-76, R-77, R-78, R-79, R-80, R-81, R-82, R-83, R-84, R-85, R-86, R-87, R-88, R-89, R-90, R-91, R-92, R-93, R-94, R-95, R-96, R-97, R-98, R-99, R-100

LAST REVISION

ZONING

OTHER

THIS IS TO CERTIFY THAT THIS IS A TRUE AND CORRECT COPY OF THE ORIGINAL MAP AS SUBMITTED TO AND APPROVED BY THE BOARD OF COUNTY COMMISSIONERS OF COLLIER COUNTY, FLORIDA, PAPER NUMBER: 0001000, DATE: 06/27/11

Patricia Ann...

COLLIER COUNTY, FLORIDA

COMMUNITY DEVELOPMENT DIVISION

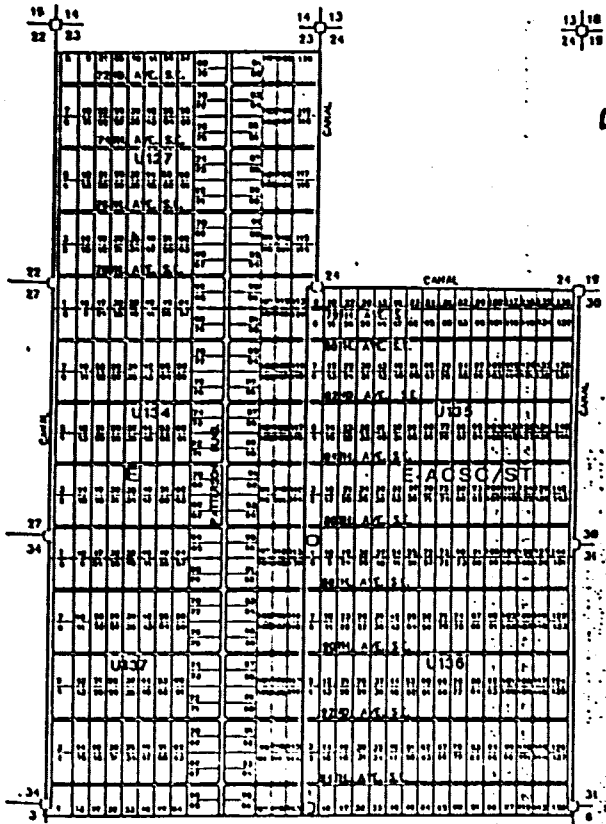
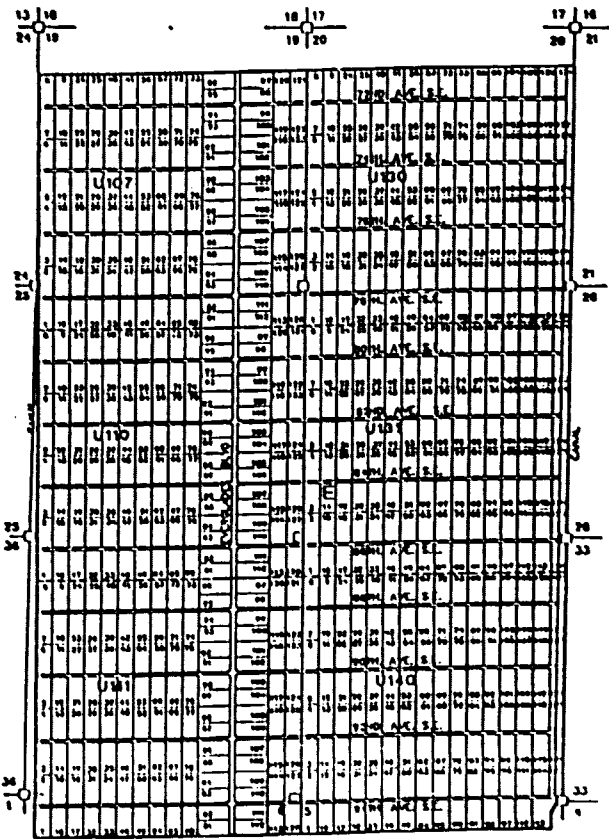
TWP 50S RING 27E

SCALE: 1" = 100'

MAP NUMBER: CCE13

312

001770
00012



12 18

049 B PAGE 976

20 - 21

- 107
- 110
- 111
- 127
- 130
- 131
- 134
- 135
- 136
- 137
- 140

ORDINANCE STATES UNIT INDEX

1	2	3	4	5	6	7	8	9	10	11	12	13	14	15	16	17	18	19	20	21	22	23	24	25	26	27	28	29	30	31	32	33	34	35	36	37	38	39	40	41	42	43	44	45	46	47	48	49	50	51	52	53	54	55	56	57	58	59	60	61	62	63	64	65	66	67	68	69	70	71	72	73	74	75	76	77	78	79	80	81	82	83	84	85	86	87	88	89	90	91	92	93	94	95	96	97	98	99	100	101	102	103	104	105	106	107	108	109	110	111	112	113	114	115	116	117	118	119	120	121	122	123	124	125	126	127	128	129	130	131	132	133	134	135	136	137	138	139	140
---	---	---	---	---	---	---	---	---	----	----	----	----	----	----	----	----	----	----	----	----	----	----	----	----	----	----	----	----	----	----	----	----	----	----	----	----	----	----	----	----	----	----	----	----	----	----	----	----	----	----	----	----	----	----	----	----	----	----	----	----	----	----	----	----	----	----	----	----	----	----	----	----	----	----	----	----	----	----	----	----	----	----	----	----	----	----	----	----	----	----	----	----	----	----	----	----	----	----	-----	-----	-----	-----	-----	-----	-----	-----	-----	-----	-----	-----	-----	-----	-----	-----	-----	-----	-----	-----	-----	-----	-----	-----	-----	-----	-----	-----	-----	-----	-----	-----	-----	-----	-----	-----	-----	-----	-----	-----	-----

FLOOD INSURANCE RATE MAP INFORMATION	
COMMUNITY NUMBER	120007
MAP NUMBER	0300
PROGRAM RETIRED	EFFECTIVE DATE/DATE 3, 1999
FLOOD ZONE ALL 'L' OR AS SHOWN ON MAP.	

LAST REVISION
 --- ZONING
 --- OTHER

SEAL OF COLLIER COUNTY, FLORIDA

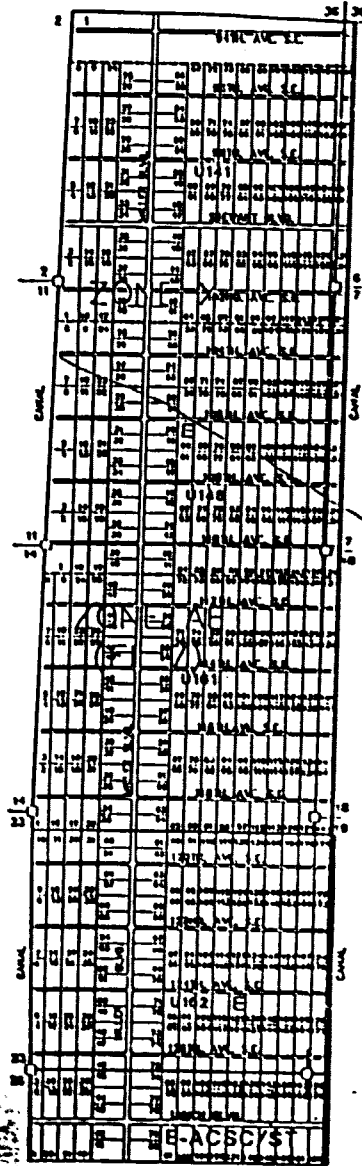
THIS IS TO CERTIFY THAT THIS IS PAGE 312 OF THE OFFICIAL ZONING ATLAS REFERENCED TO AND ADOPTED BY RESOLUTION NO. 21702 OF THE BOARD OF COUNTY COMMISSIONERS OF COLLIER COUNTY, FLORIDA, DATED OCTOBER 30, 1991.

Patricia Ann...
Mayor

312

COLLIER COUNTY, FLORIDA
 COMMUNITY DEVELOPMENT DIVISION
 TWP 30S RING 20E
 MAP NUMBER: CGE14

013720
00213




049 PAGE 977

141
148
161
162

3/3

THIS IS TO CERTIFY THAT THIS IS TRUE OF THE OFFICIAL FLOOD ALIAS
 REFERRED TO AND CONTROLLED BY REFERENCE TO ORDINANCE NO. 1100
 OF THE BOARD OF COUNTY COMMISSIONERS OF COLLIER COUNTY, FLORIDA
 PASSED OCTOBER 20, 1991.
Patricia A. ...
...



LAST REVISION
 ZONING
 OTHER

FLOOD INSURANCE RATE MAP INFORMATION

COMMUNITY NUMBER 120067, PANEL NUMBER 6306148R

PROGRAM REGULAR - UTILITY BARGAIN 1, 1998

FLOOD ZONE ALL OR AS SHOWN ON MAP.

COLLIER COUNTY, FLORIDA

COMMUNITY DEVELOPMENT DIVISION

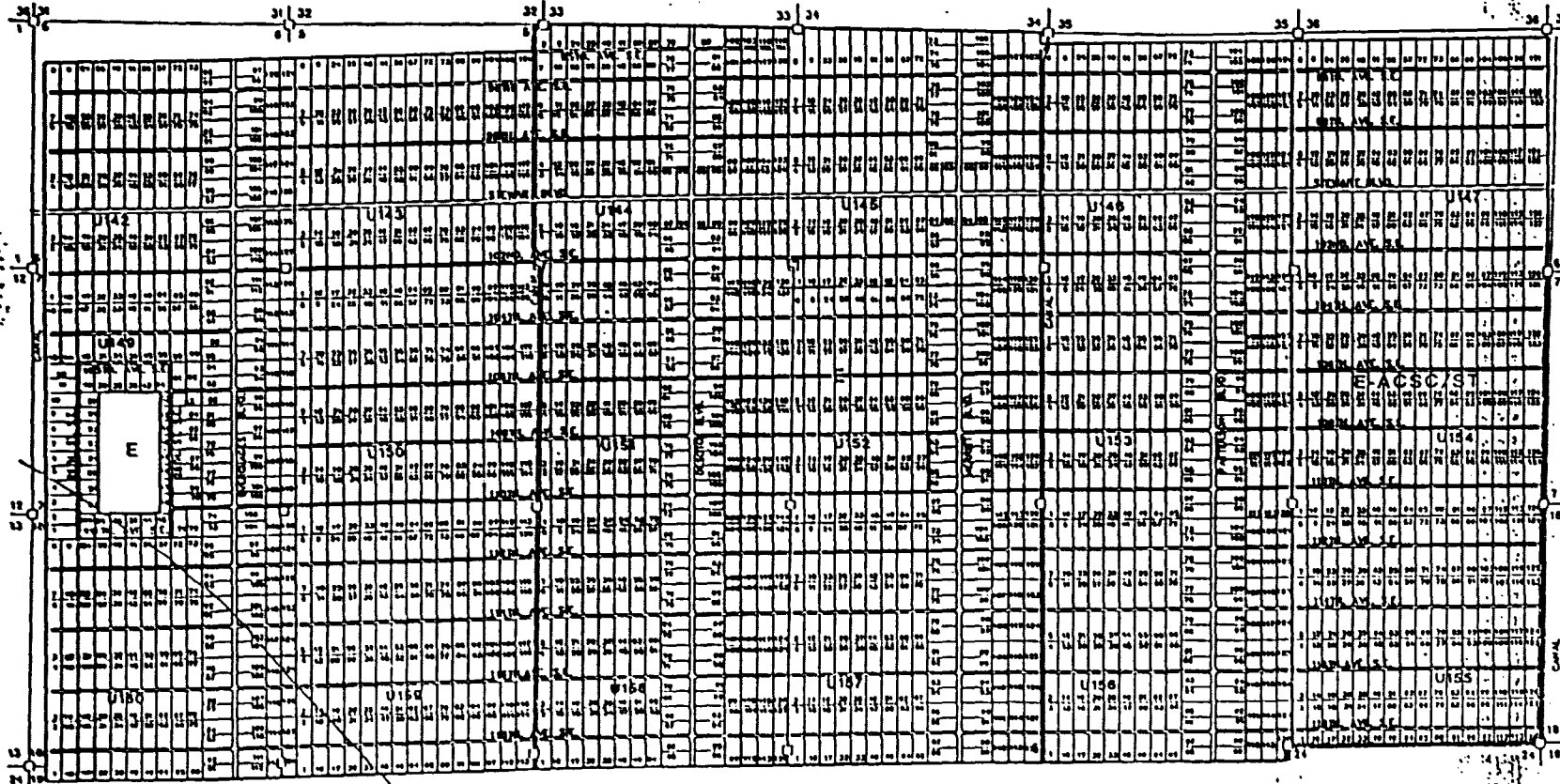
TWP 31S RANG 27E

SCALE

MAP NUMBER
 00215

317

062726
06211



049 978

- 142
- 143
- 144
- 145
- 146
- 147
- 149
- 150
- 151
- 152
- 153
- 154
- 155
- 156
- 157
- 158
- 159
- 160

ZONE AE (EL 8) ZONE X

06217
042726

LAST REVISION

— ZONING

— OTHER

THIS IS TO CERTIFY THAT THE MAP IS A TRUE AND CORRECT COPY OF THE ORIGINAL MAP AS SUBMITTED TO THE COUNTY ENGINEER AND APPROVED BY HIM ON SEPTEMBER 30, 1991.

Patricia ...

Michael ...

COLLIER COUNTY, FLORIDA

COMMUNITY DEVELOPMENT DIVISION

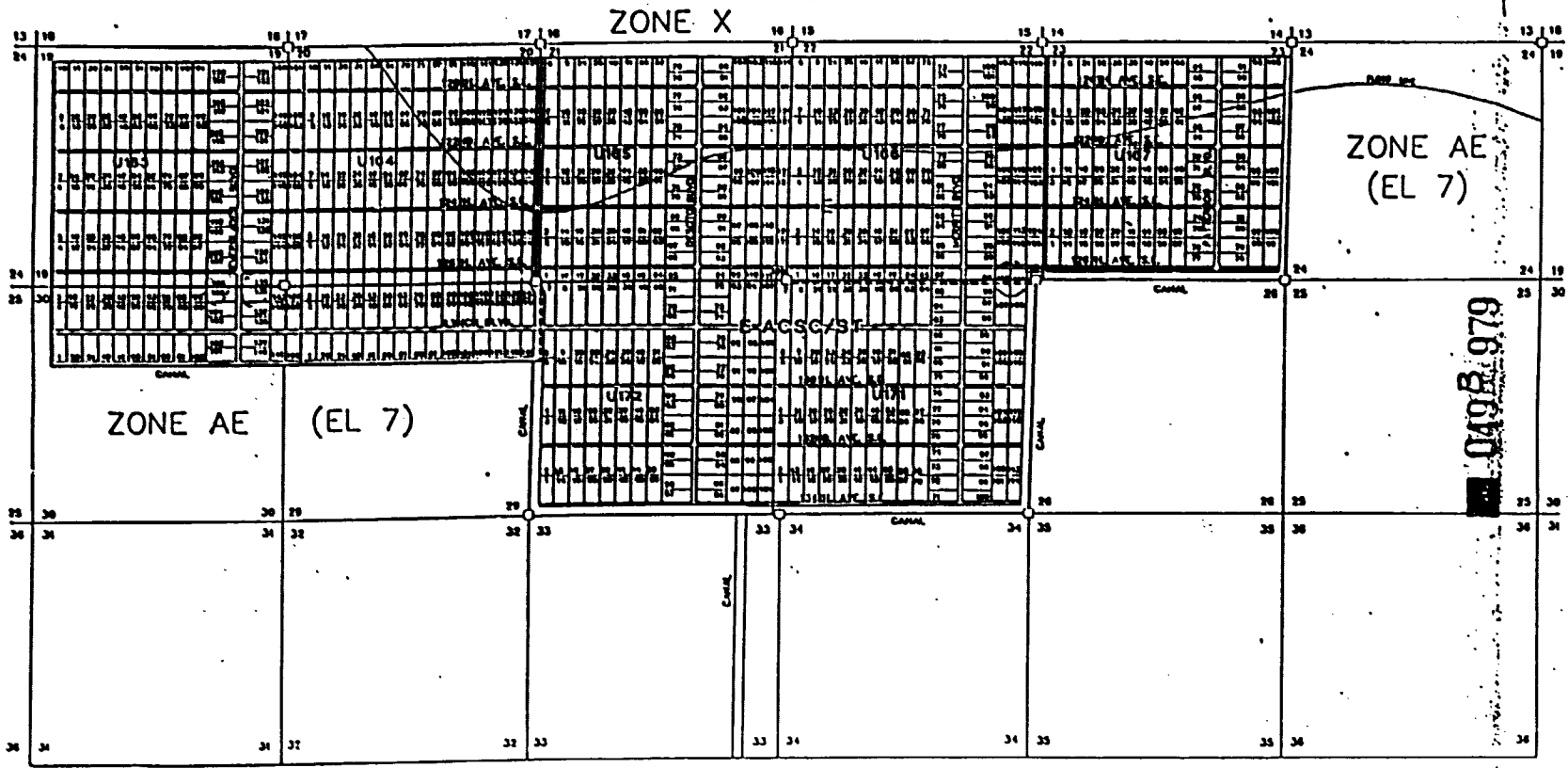
TWP 34S RING 28E

SCALE 1" = 100'

MAP NUMBER CGE16

314

315



- 163
- 164
- 165
- 166
- 167
- 171
- 172

42 - 36

ORIGIN DATE ESTATE UNIT INDEX

DATE	ESTATE	UNIT	INDEX

FLOOD INSURANCE RATE MAP INFORMATION
 COMMUNITY NUMBER 12007 PANEL NUMBER 004750
 PROGRAM REGULAR EFFECTIVE DATE APR 3, 1998
 FLOOD ZONE ALL OR AS SHOWN ON MAP.

LAST REVISION
 ZONING
 7/1/90 OTHER

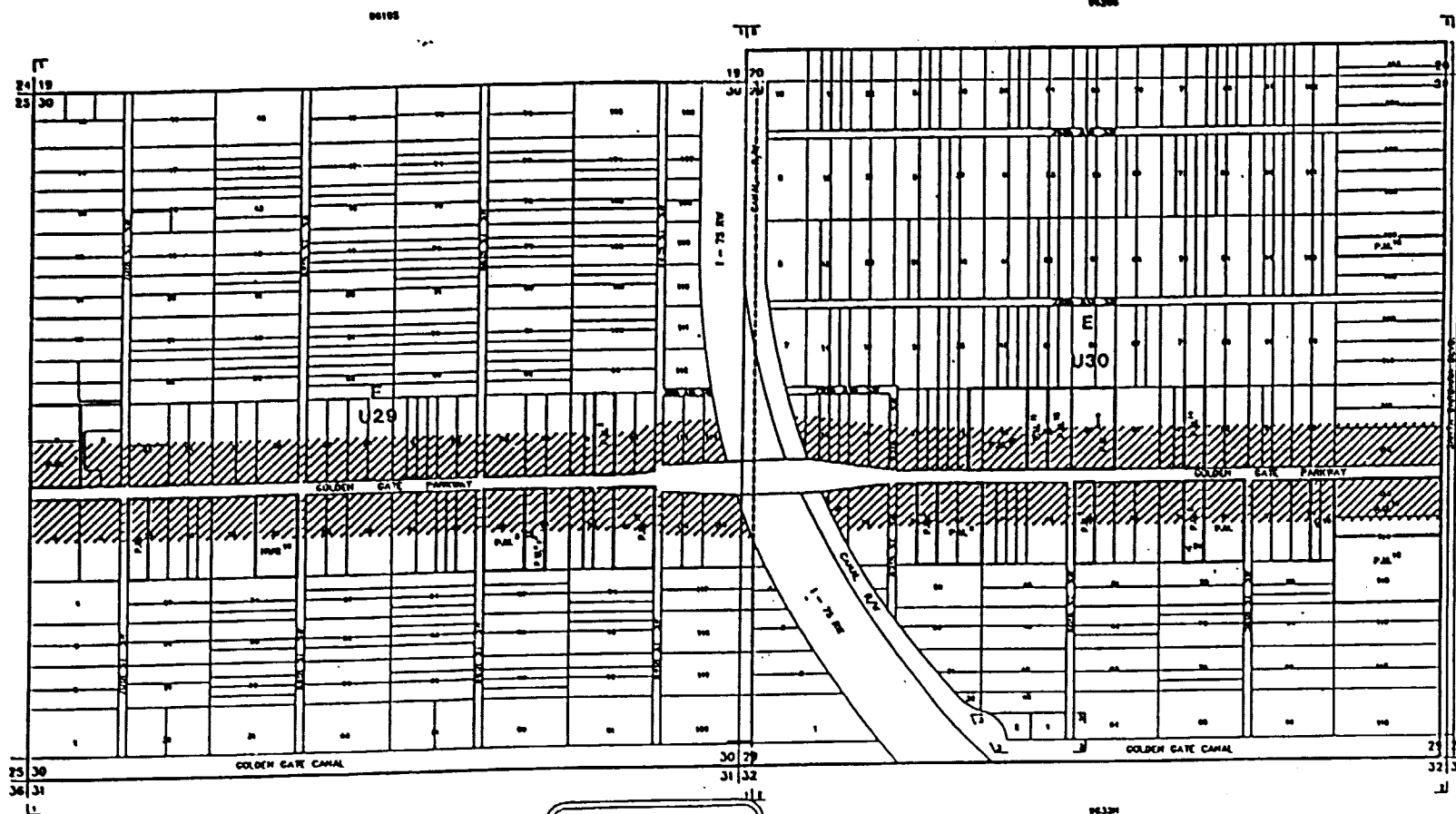
THIS IS TO CERTIFY THAT THIS IS A TRUE AND CORRECT COPY OF THE OFFICIAL ZONING MAP AS ADDED TO AND AMENDED BY RESOLUTION OF THE BOARD OF COUNTY COMMISSIONERS OF COLLIER COUNTY, FLORIDA, ON OCTOBER 30, 1991.

Patricia Skene
 CLERK

COLLIER COUNTY, FLORIDA
 COMMUNITY DEVELOPMENT DIVISION
 TWP 31S RING 20E
 MAP NUMBER
 GCE17

315

SEAL OF COLLIER COUNTY
 FLORIDA
 COMMISSIONER



0495 PAGE 980

INDICATE CURRENT JURISDICTION (SPLIT DISTRICT FROM R/W LINE)

LAST REVISION
 ZONING
 OTHER

SUBDIVISION INDEX

NO.	NAME	PAGE
1		
2		
3		
4		
5		
6		
7		
8		
9		
10		
11		
12		
13		
14		
15		
16		
17		
18		
19		
20		
21		
22		
23		
24		
25		
26		
27		
28		
29		
30		
31		
32		

THIS IS TO CERTIFY THAT THIS IS PAGE 3 OF THE OFFICIAL ZONING MAPS REFERRED TO AND ADOPTED BY RESOLUTION NO. 11-1900 OF THE BOARD OF COUNTY COMMISSIONERS OF COLLIER COUNTY, FLORIDA, ADOPTED OCTOBER 29, 1991.

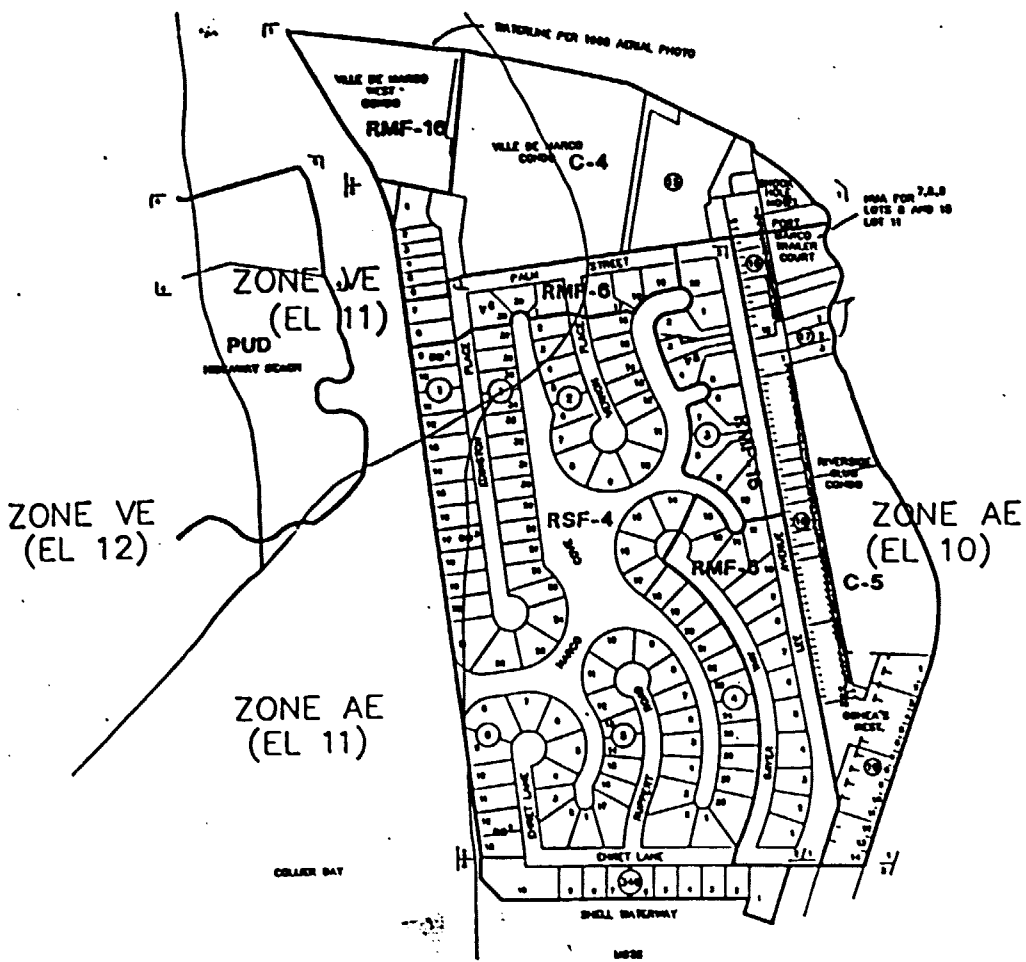
Patricia Anne Stead
Margaret J. ...

3/6

FLOOD INSURANCE RATE MAP INFORMATION

COMMUNITY NUMBER: 120087 PANEL NUMBER: 3670A-1130
 PROGRAM: REGULAR EFFECTIVE DATE: JUNE 1, 1996
 FLOOD ZONE: ALL X OR AS SHOWN ON MAP.

COLLIER COUNTY, FLORIDA
 COMMUNITY DEVELOPMENT DIVISION
 TWP 19S RANG 26E SEC(S) 29 & 30
 MAP NUMBER: GCE18



049 PAGE 982

SUBDIVISION INDEX

1	2	3	4	5	6	7	8	9	10
11	12	13	14	15	16	17	18	19	20

1	2	3	4	5	6	7	8	9	10
11	12	13	14	15	16	17	18	19	20

THIS IS TO CERTIFY THAT THE OFFICIAL ENGINEERING AND SURVEYING IS AND WAS IN ACCORDANCE WITH THE REQUIREMENTS OF THE FLORIDA STATUTES, CHAPTER 30, 1981.

P. Patricia Ann... [Signature]

[Signature]

318

FLOOD INSURANCE RATE MAP INFORMATION

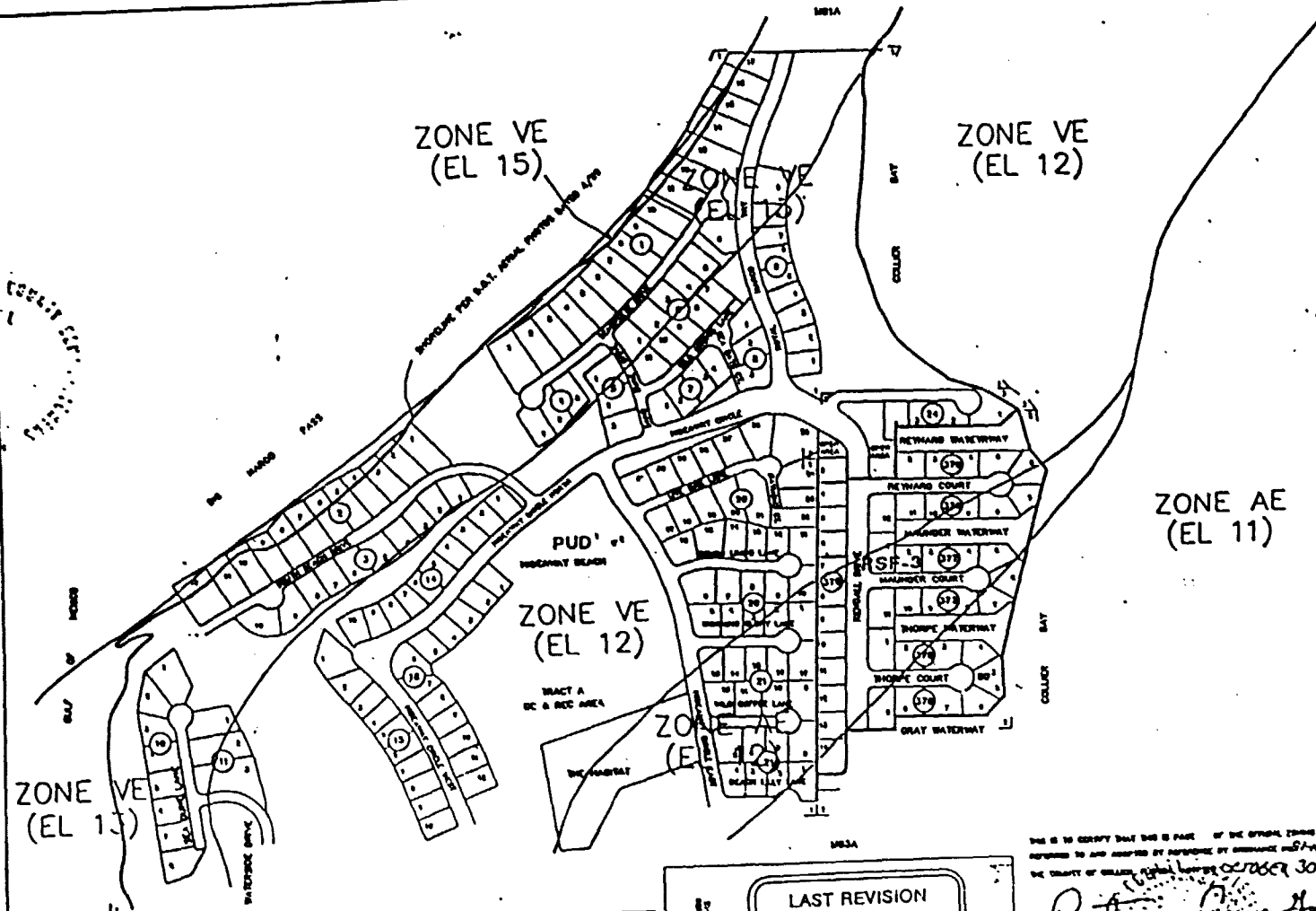
COMMUNITY NUMBER: 120087 PANEL NUMBER: 80040030
 PROGRAM: REGULAR EFFECTIVE DATE: JUNE 3, 1988
 FLOOD ZONE: ALL OR AS SHOWN ON MAP.

COLLIER COUNTY, FLORIDA

COMMUNITY DEVELOPMENT DIVISION

TWP. 82S R4W 28E SEC. 3 & 1/2

SCALE: MAP PARALLEL MB18



049 B 983

ZONE AE (EL 11)

PUD' HIGHWAY BEACH
ZONE VE (EL 12)

ZONE VE (EL 11)

LAST REVISION
 _____ ZONING
 _____ OTHER

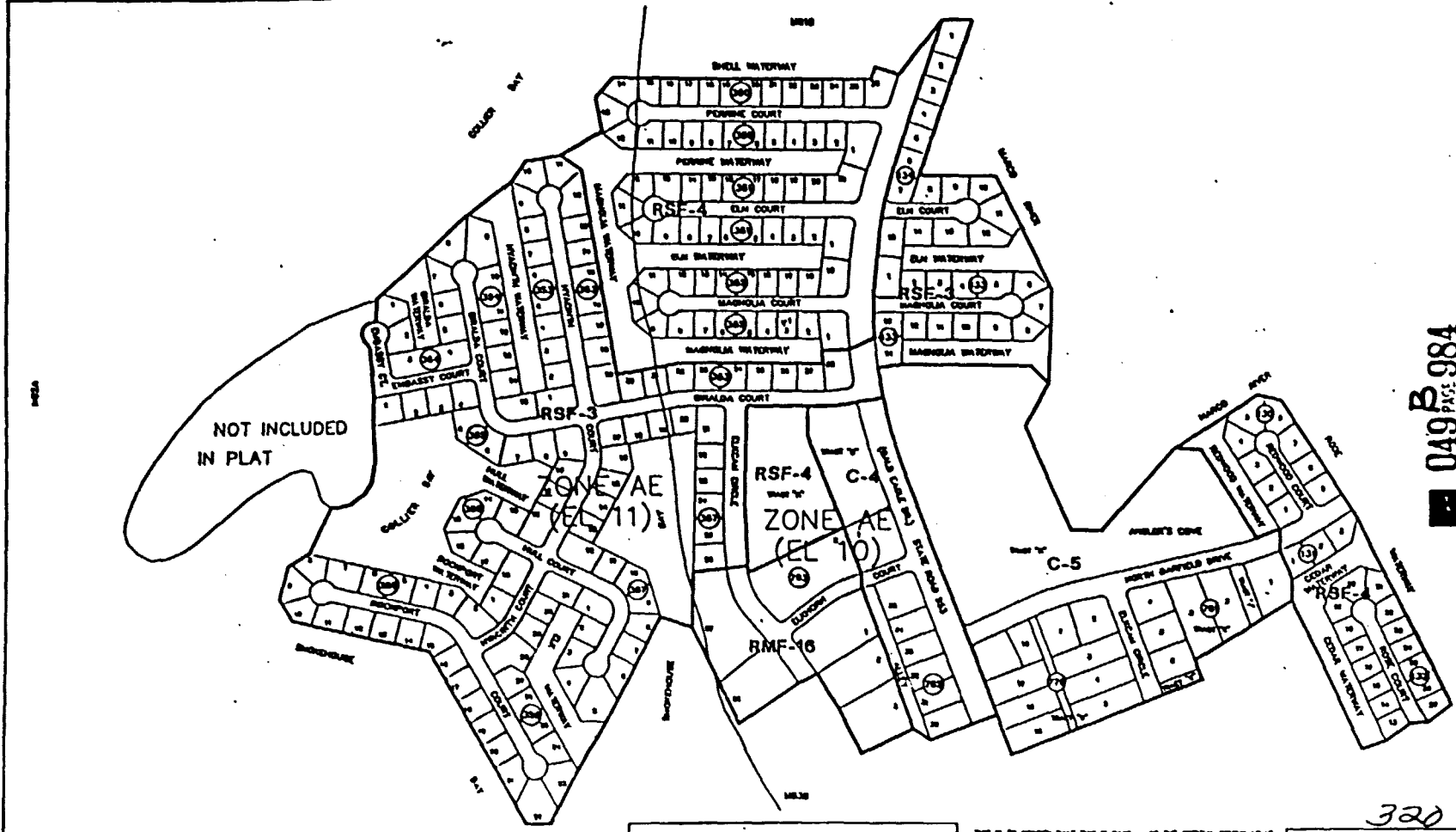
THIS IS TO CERTIFY THAT THIS IS PART OF THE SPECIAL ZONING AREA REFERRED TO AND APPROVED BY RESOLUTION NO. 87-267 OF THE COUNTY OF COLLIER, EFFECTIVE OCTOBER 30, 1987.

Patricia Ann St...
Manuel...

FLOOD INSURANCE RATE MAP INFORMATION	
COMMUNITY NUMBER: 120067	PANEL NUMBER: 063 B
PROGRAM: REGULAR	EFFECTIVE DATE: 10/30/87
FLOOD ZONE: AE	OR AS SHOWN ON MAP
COLLIER COUNTY, FLORIDA	
COMMUNITY DEVELOPMENT DIVISION	
TWP 52S R9C 26E SEC(S) 7	
SCALE	MAP NUMBER: M82A


319 MIC

320



049 B PAGE 984

SUBDIVISION INDEX	
NO.	NAME

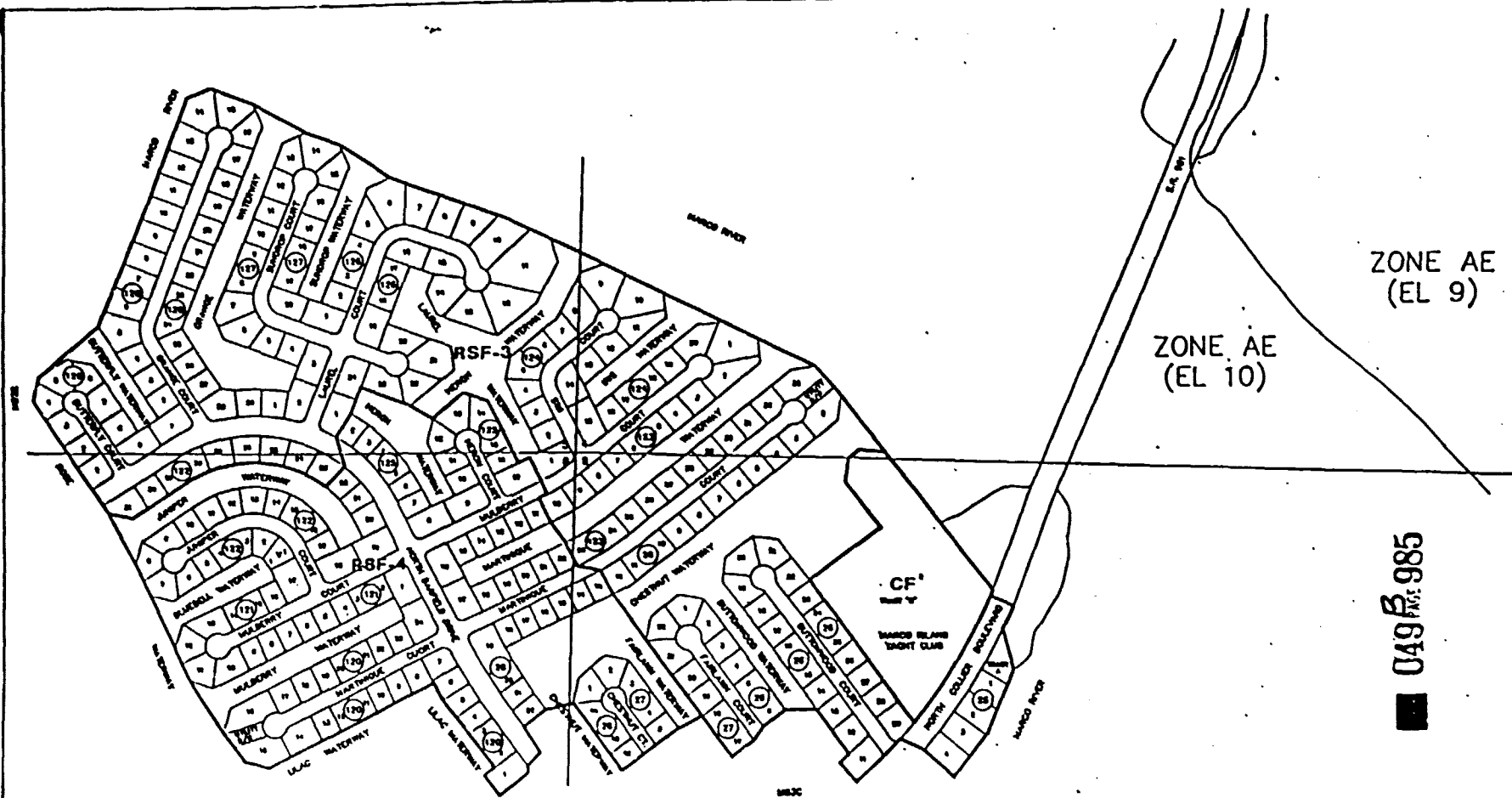


THIS IS TO CERTIFY THAT THIS IS A TRUE AND CORRECT COPY OF THE OFFICIAL FLOOD INSURANCE RATE MAP REFERRED TO AND CONTROLLED BY RESOLUTION OF BOARD OF COUNTY COMMISSIONERS 30, 1111

Patricia Ann...
Maureen...

320

FLOOD INSURANCE RATE MAP INFORMATION	
COMMUNITY NUMBER: 120027	PANEL NUMBER: 003 D
PROGRAM: REGULAR	EFFECTIVE DATE: 06/01/98
ZONE: ALL	OR AS SHOWN ON MAP
COLLIER COUNTY, FLORIDA	
COMMUNITY DEVELOPMENT DIVISION	
TWP 52S RING 20E SECTION 34, 7, 9	
DATE: 06/01/98	MAP NUMBER: MB28



049 PAGE 985

321

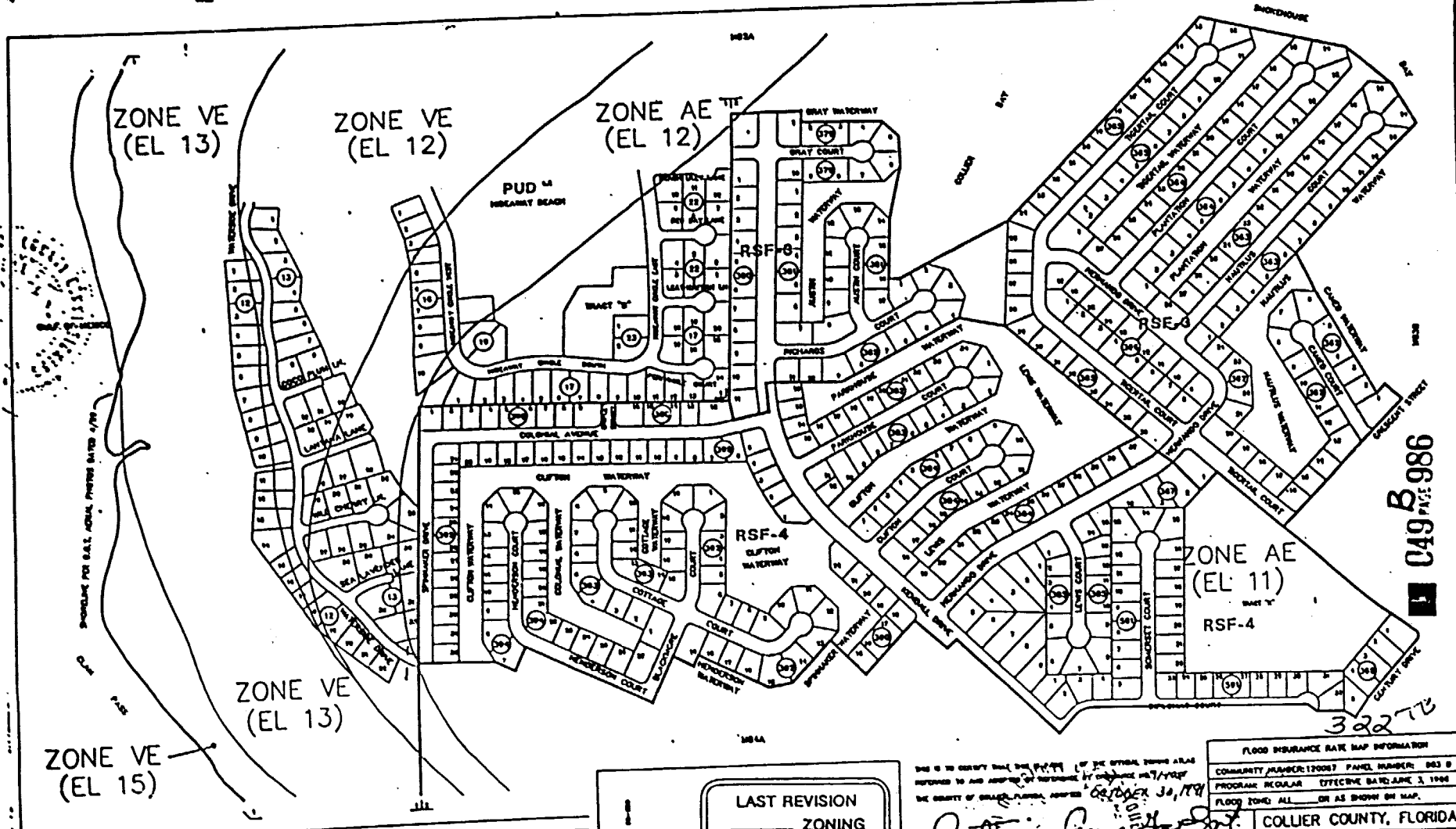
SUBDIVISION INDEX	
NO.	PAGE

This is to certify that this is a true and correct copy of the original zoning atlas referred to and adopted by ordinance of the County of Collier, Florida, on March 30, 1991.

Patricia Ann...
Morgan...

THIS IS TO CERTIFY THAT THIS IS A TRUE AND CORRECT COPY OF THE ORIGINAL ZONING ATLAS REFERRED TO AND ADOPTED BY ORDINANCE OF THE COUNTY OF COLLIER, FLORIDA, ON MARCH 30, 1991.

FLOOD INSURANCE RATE MAP INFORMATION	
COMMUNITY NUMBER	13827
PANEL NUMBER	004 D
PROGRAM REGULAR	EFFECTIVE DATE: APR 3, 1988
FLOOD ZONE	ALL ARE AS SHOWN ON MAP
COLLIER COUNTY, FLORIDA	
COMMUNITY DEVELOPMENT DIVISION	
TWP 32S	RNG 20E
SEC(S)	4, 5, 8, 9
SCALE	MAP NUMBER
	MB2C



049 PAGE 986

32272

LAST REVISION

— ZONING

— OTHER

THIS IS TO CERTIFY THAT THE CITY OF PALM BEACH HAS REVIEWED AND APPROVED THE ZONING MAP FOR THE CITY OF PALM BEACH, FLORIDA, ADOPTED OCTOBER 30, 1989.

Patricia Ann...
Miriam...

FLOOD INSURANCE RATE MAP INFORMATION	
COMMUNITY NUMBER: 120087	PANEL NUMBER: 803 D
PROGRAM: REGULAR	EFFECTIVE DATE: JUNE 3, 1988
FLOOD ZONE: ALL OR AS SHOWN ON MAP.	
COLLIER COUNTY, FLORIDA	
COMMUNITY DEVELOPMENT DIVISION	
TWP 82S RMC 29C SEC(S) 7	
SCALE	MAP NUMBER: MB3A



049 PAGE 987

SUBMISSION INDEX	
NO.	DESCRIPTION
1	...
2	...
3	...
4	...
5	...
6	...
7	...
8	...
9	...
10	...
11	...
12	...
13	...
14	...
15	...
16	...
17	...
18	...
19	...
20	...
21	...
22	...
23	...
24	...
25	...
26	...
27	...
28	...
29	...
30	...
31	...
32	...
33	...
34	...
35	...
36	...
37	...
38	...
39	...
40	...
41	...
42	...
43	...
44	...
45	...
46	...
47	...
48	...
49	...
50	...
51	...
52	...
53	...
54	...
55	...
56	...
57	...
58	...
59	...
60	...
61	...
62	...
63	...
64	...
65	...
66	...
67	...
68	...
69	...
70	...
71	...
72	...
73	...
74	...
75	...
76	...
77	...
78	...
79	...
80	...
81	...
82	...
83	...
84	...
85	...
86	...
87	...
88	...
89	...
90	...
91	...
92	...
93	...
94	...
95	...
96	...
97	...
98	...
99	...
100	...

THIS IS TO CERTIFY THAT THIS IS PAGE 987 OF THE OFFICIAL ZONING ATLAS REFERRED TO AND APPROVED BY RESOLUTION NO. 887743 OF THE BOARD OF COUNTY COMMISSIONERS OCTOBER 30, 1991.

Patricia Amador
 Director

Marianne Kopp
 Director

FLORIDA INSURANCE RATE MAP INFORMATION

COMMUNITY NUMBER 120067 PANEL NUMBER 803048-0

REVISION REGULAR EFFECTIVE DATE: APR 3, 1998

THIS ZONE: ALL OR AS SHOWN ON MAP.

COLLIER COUNTY, FLORIDA

COMMUNITY DEVELOPMENT DIVISION

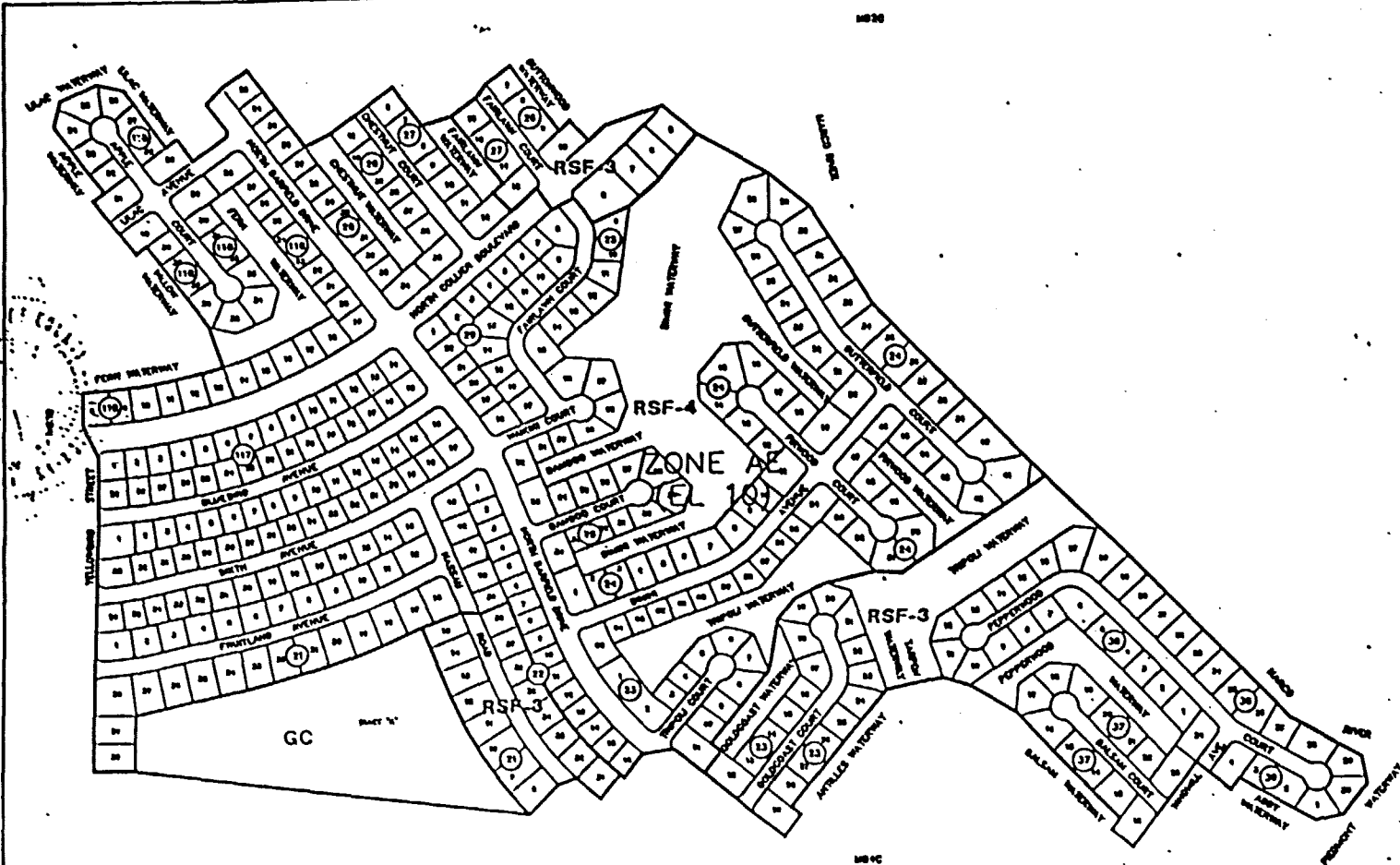
TRIP 525 RING 20E SECS 7, 8

SCALE MAP NUMBER M838

323

ZONE AE
(EL 9)

886
PAGE 670



SUBDIVISION INDEX

NO. NAME	P.A. P.P.	NO. NAME	P.A. P.P.

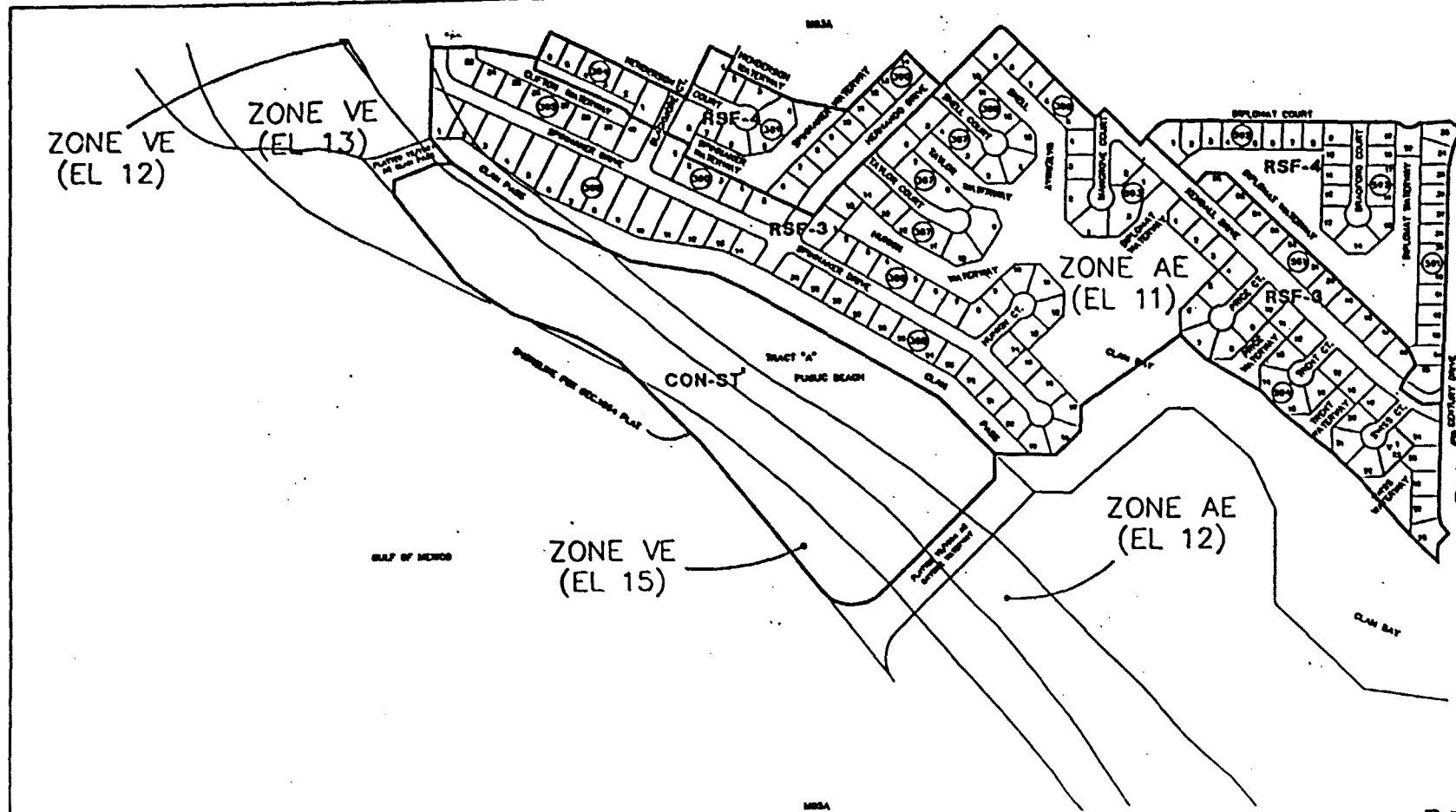
LAST REVISION
 --- ZONING
 --- OTHER

THIS IS TO CERTIFY THAT THE PLANS OF THE OFFICIAL ZONING MAP AS SHOWN HEREON WERE APPROVED BY RESOLUTION NO. 11-10-78 OF THE COUNTY OF COLLIER, FLORIDA, ADOPTED FEBRUARY 20, 1978.

Patricia Criss
Manuel


32470

FLOOD INSURANCE RATE MAP INFORMATION	
COMMUNITY NUMBER 120087	PANEL NUMBER 684-B
PROGRAM REGULAR	EFFECTIVE DATE APR 3, 1988
FLOOD ZONE: ALL OR AS SHOWN ON MAP.	
COLLIER COUNTY, FLORIDA	
COMMUNITY DEVELOPMENT DIVISION	
TWP. 22S AND 28E SEC(S) 8,9	SCALE
MAP NUMBER	MBJC



COLLIER COUNTY, FLORIDA
 MAP NO. 0498
 PAGE 989

SUBDIVISION INDEX			
TRACT	P.L. NO.	DATE	PAGE



THIS IS TO CERTIFY THAT THIS IS PAGE 989 OF THE OFFICIAL FLOOD RATE MAP REFERRED TO AND APPROVED BY RESOLUTION OF BOARD OF COUNTY COMMISSIONERS OF THE COUNTY OF COLLIER, FLORIDA, ON OCTOBER 30, 1991.

Patricia Ann [Signature]
 COUNTY CLERK

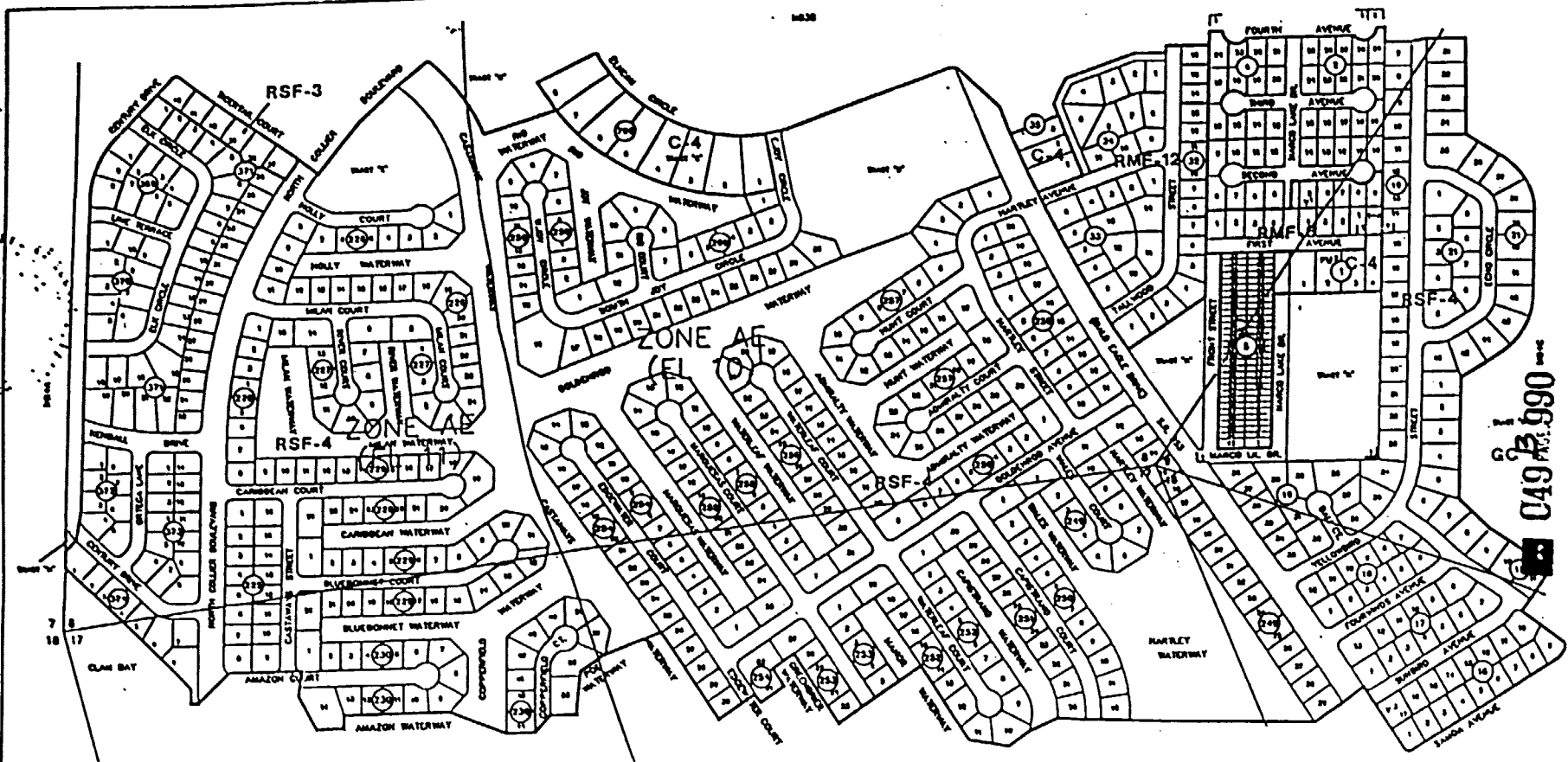
[Signature]
 COUNTY ENGINEER

325

FLOOD INSURANCE RATE MAP INFORMATION.

COMMUNITY NUMBER: 120087 PANEL NUMBER: 803 D
 PROGRAM REGULAR EFFECTIVE DATE: APRIL 1, 1988
 ZONED ALL OR AS SHOWN ON MAP.

COLLIER COUNTY, FLORIDA
 COMMUNITY DEVELOPMENT DIVISION
 TWP 52S R9W 26E SEC(S) 7, 8, 17, 18
 SCALE: _____ MAP NUMBER: MB4A



049 2990

BOUNDARY INDEX

NO.	DATE	PA.	BY
1	08/16/17	1	22

THIS IS TO CERTIFY THAT THIS IS PART OF THE OFFICIAL ZONING MAP AS REFERRED TO AND ADOPTED BY RESOLUTION OF ORDINANCE 10849 BY THE COUNTY OF COLLIER, FLORIDA, JUNE 30, 1991.

BY *Patricia Anne Swann* Clerk

BY *Maureen Johnson* Clerk

DATE

LAST REVISION

—— ZONING

—— OTHER

326 (8)

FLOOD INSURANCE RATE MAP INFORMATION

COMMUNITY NUMBER: 120087 PANEL NUMBER: 083048040

PROGRAM: REGULAR EFFECTIVE DATE: APR 3, 1995

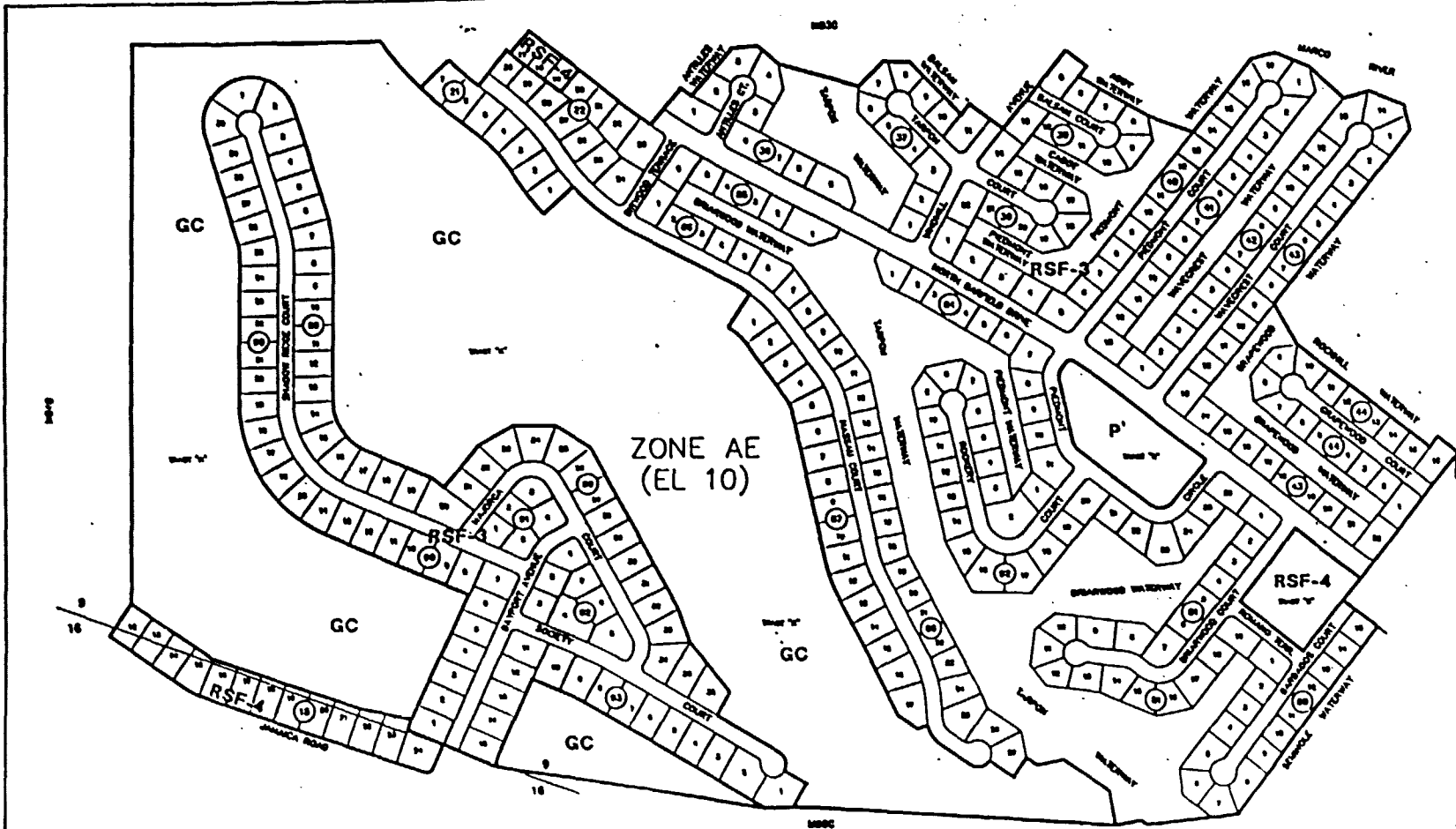
FLOOD ZONE: ALL OR AS SHOWN ON MAP.

COLLIER COUNTY, FLORIDA

COMMUNITY DEVELOPMENT DIVISION

TWP 52S RING 26E SEC(5) R.2,16.17

SCALE: MAP NUMBER: MB48



049 B-991

SUBDIVISION INDEX

PL. NO.	PL. NO.	PL. NO.	PL. NO.

THIS IS TO CERTIFY THAT THIS IS A TRUE AND CORRECT COPY OF THE ORIGINAL ZONING MAP AS REFERRED TO AND APPEARED BY RESOLUTION OF THE BOARD OF COUNTY COMMISSIONERS OF THE COUNTY OF COLLIER, FLORIDA, ADOPTED ON October 20, 1991.

Patricia Anne...

Marian...

82a7

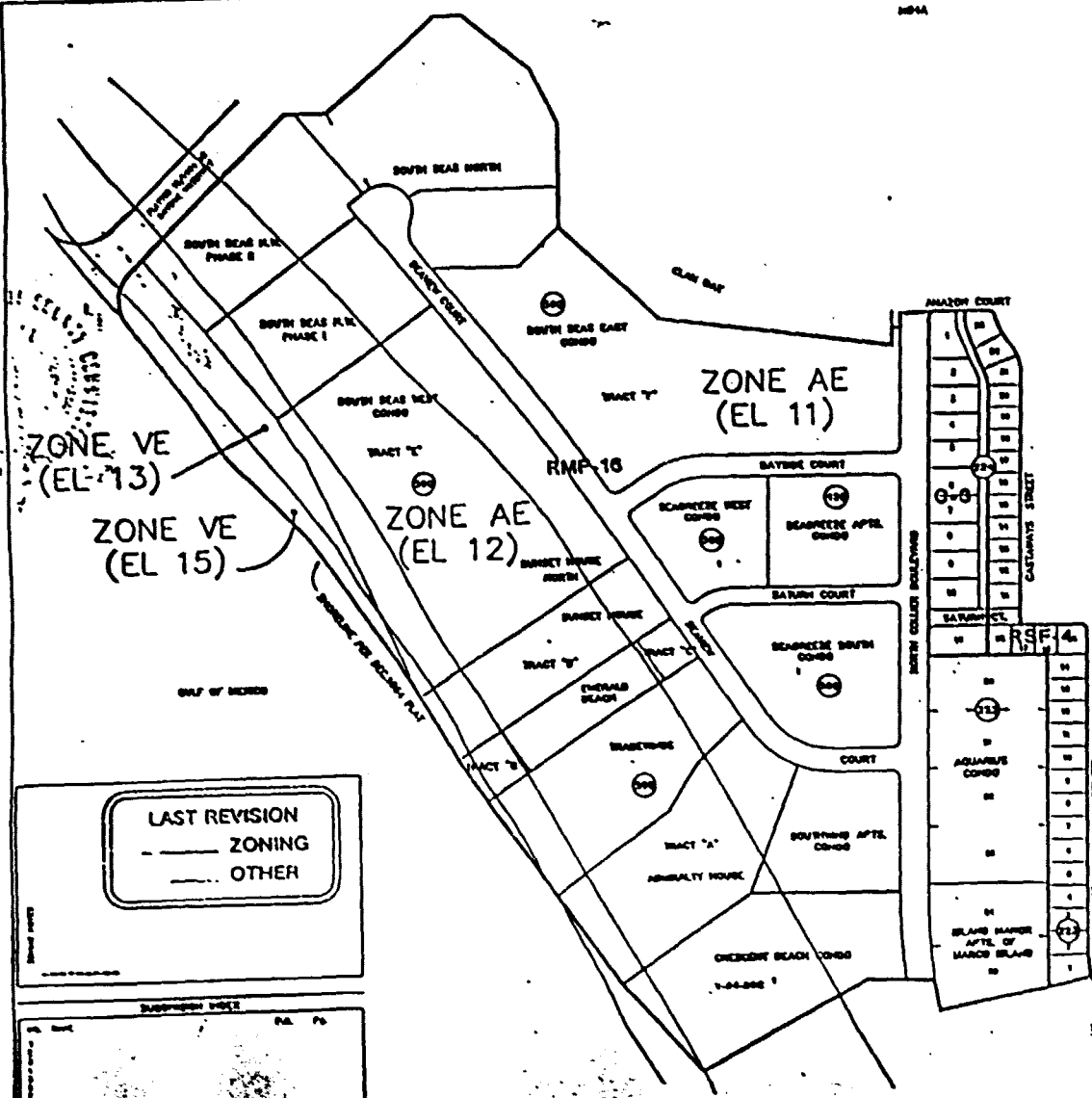
FLOOD INSURANCE RATE MAP INFORMATION	
COMMUNITY NUMBER:	120087
PANEL NUMBER:	804 D
PROGRAM:	REGULAR
EFFECTIVE DATE:	APR 1, 1986
THIS ZONE IS ALLEGE OR AS SHOWN ON MAP.	

COLLIER COUNTY, FLORIDA

COMMUNITY DEVELOPMENT DIVISION

TWP 52S RING 20E SEC23 S.16

SCALE: _____ MAP NUMBER: M84C



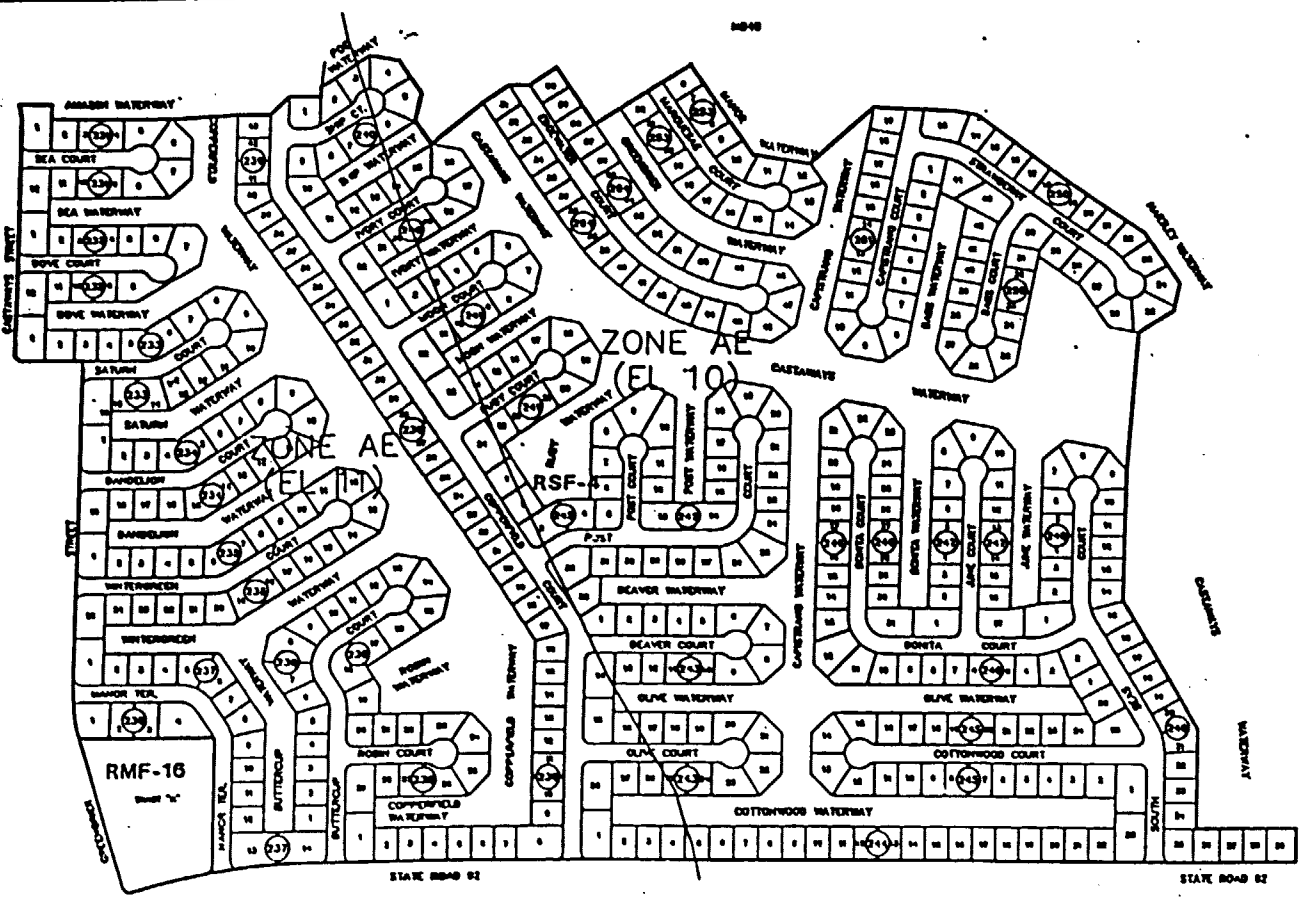
049 B.993

329 BB

THIS IS TO CERTIFY THAT THIS IS PART OF THE OFFICIAL ZONING MAP AS REVISION TO AND AMENDMENT TO THE ZONING MAP OF THE COUNTY OF COLLIER, FLORIDA, ADOPTED BY RESOLUTION 120007, OCTOBER 30, 1996.

R. Palmera
Mapmaker

FLOOD INSURANCE RATE MAP INFORMATION	
COMMAPY NUMBER 120007	PANEL NUMBER: 049 B
PROGRAM MODULAR	EFFECTIVE DATE: JUNE 3, 1996
SHOWS ALL OR AS SHOWN ON MAP.	
COLLER COUNTY, FLORIDA	
COMMUNITY DEVELOPMENT DIVISION	
TWP 32S (RNG 26E SEC) 18	
DATE	MAP NUMBER
	MB5A



049 R-994

330 MC

SUBDIVISION INDEX			
NO.	NAME	P.A. No.	P.L. No.

DATE: 12/11/11

BY: *Patricia...*

FOR: *Marian...*

LAST REVISION

— ZONING

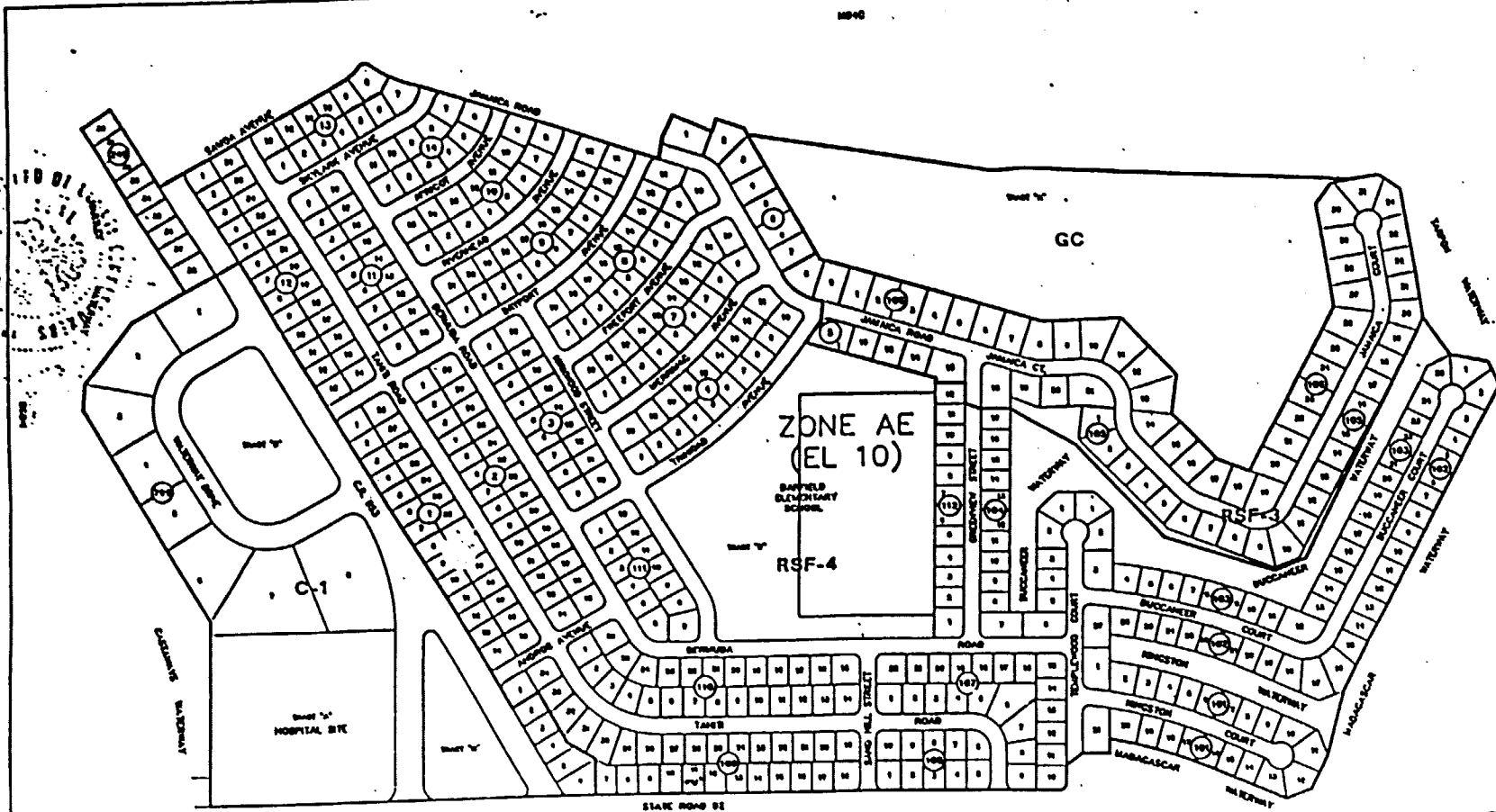
— OTHER

THIS IS TO CERTIFY THAT THIS IS PART OF THE OFFICIAL ZONING ALIAS REFERRED TO AND ADOPTED BY RESOLUTION OF ORDINANCE NO. 7407 OF THE COUNTY OF COLLIER, FLORIDA, DATED October 30, 1991.

BY: *Patricia...*

FOR: *Marian...*

FLOOD INSURANCE RATE MAP INFORMATION	
COUNTY NUMBER: 120067	PANEL NUMBER: 063 B
PROGRAM: REGULAR	EFFECTIVE DATE: APR 3, 1998
SHOWING ALL OR AS SHOWN ON MAP.	
COLLIER COUNTY, FLORIDA	
COMMUNITY DEVELOPMENT DIVISION	
TWP 82S RMD 20E SEC(S) 16,17	
SCALE	MAP NUMBER
	MB58



C49 PAGE 995

331 28

THIS IS TO CERTIFY THAT THE SPACES OF THE OFFICIAL ZONING MAP AS REFERRED TO AND AMENDED BY RESOLUTION NO. 377 OF THE COUNTY OF COLLIER, FLORIDA, ADOPTED OCTOBER 30, 1967.

Patricia A. ...
Meenan ...

FLOOD INSURANCE RATE MAP INFORMATION

COMMUNITY NUMBER: 120067 PANEL NUMBER: 00-046120
 PROGRAM: REGULAR EFFECTIVE DATE: JUNE 3, 1968
 FLOOD ZONE: ALL (SEE AS SHOWN ON MAP.)

COLLIER COUNTY, FLORIDA

COMMUNITY DEVELOPMENT DIVISION
 TWP 52S RMD 2NE SEC(S) 8, 16, 17
 SCALE: MAP NUMBER: MB5C

LAST REVISION
 _____ ZONING
 _____ OTHER

SUBVISION INDEX		P.A.	P.P.
NO. DIST.	DATE	P.A.	P.P.

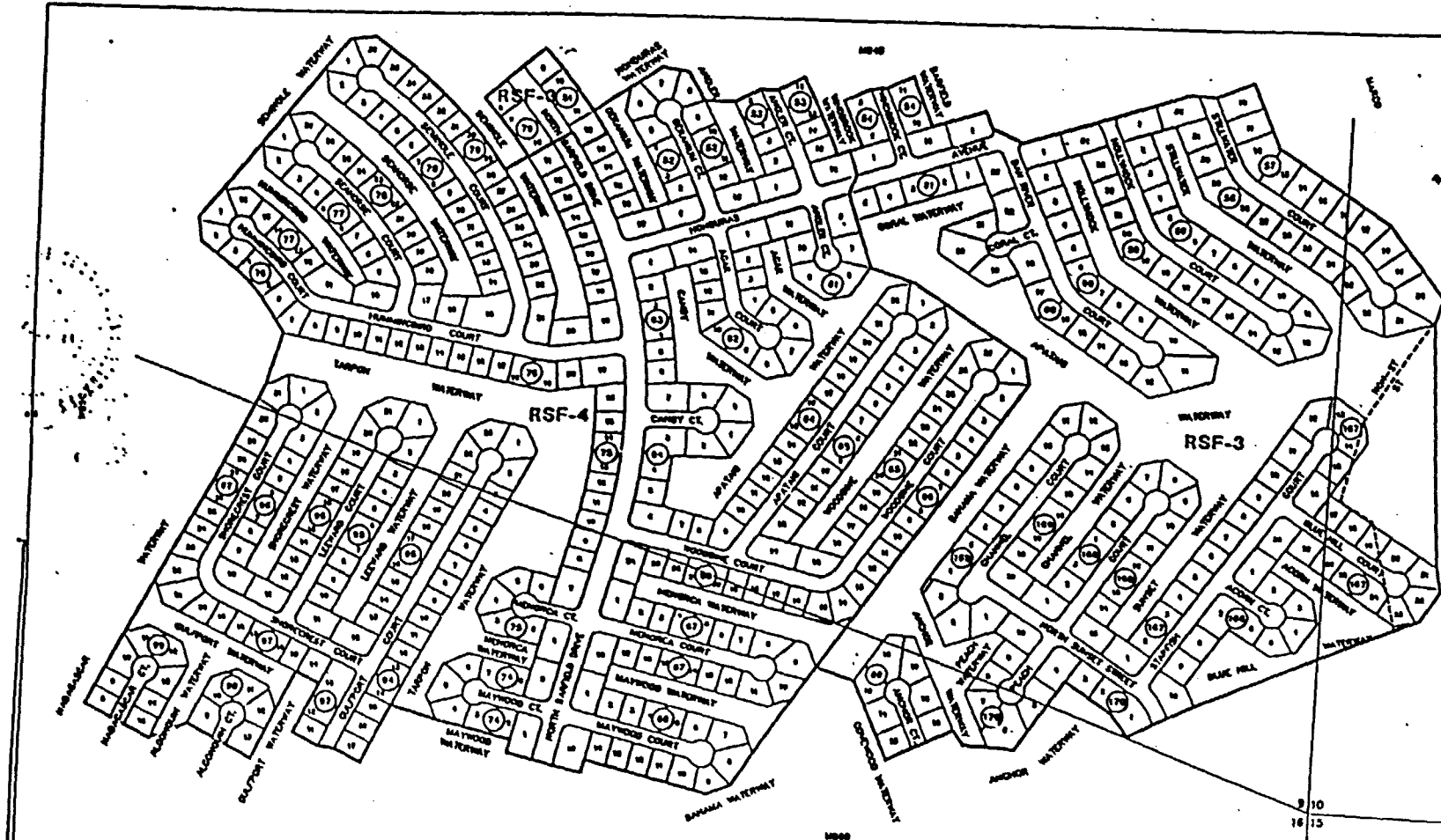
1079
ZONE AE
(EL 9)

ZONE AE
(EL 10)

049 B PAGE 996



332 PB

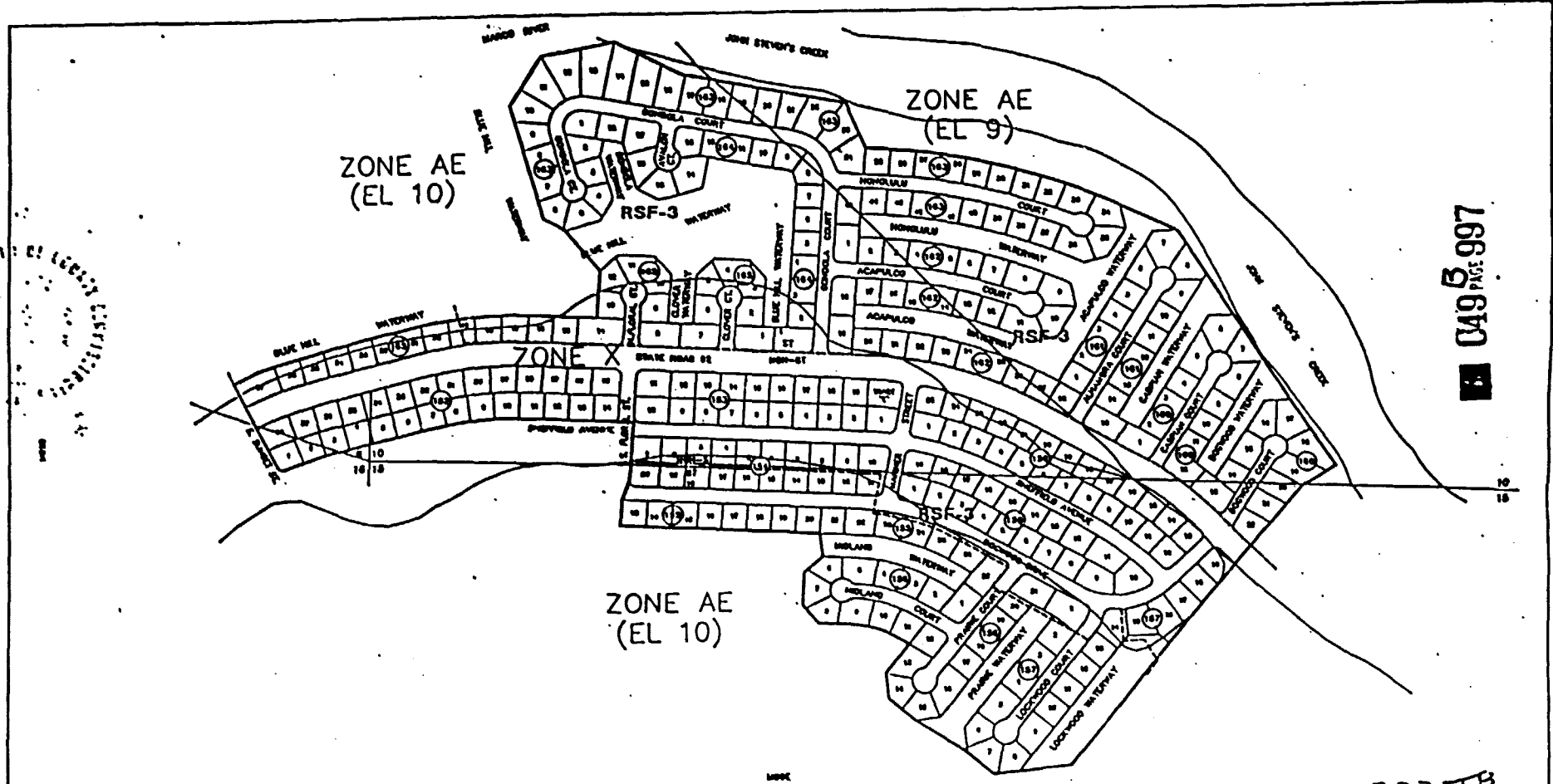


SUBDIVISION INDEX	
NO. NAME	P.L. P.P.

LAST REVISION
— ZONING
... OTHER

THIS IS TO CERTIFY THAT THIS IS PAGE 996 OF THE SPECIAL ZONING MAP AS REFERRED TO AND ADDED BY REFERENCE BY ORDINANCE 12770 BY THE BOARD OF COUNTY COMMISSIONERS, COLLEGE PARK, FLORIDA, ON OCTOBER 30, 1984.
BY *Patricia Anne ...*
SEAL

FLOOD INSURANCE RATE MAP INFORMATION	
COMMUNITY NUMBER 170087	PANEL NUMBER 18-212
PROPOSED REGULAR	EFFECTIVE DATE: JUNE 3, 1984
ZONING ZONE: ALL OR AS SHOWN ON MAP.	
COLLIER COUNTY, FLORIDA	
COMMUNITY DEVELOPMENT DIVISION	
TWP 82S RING 20E SEC(S) 8, 10, 18	SCALE
MAP NUMBER: M850	



049 B PAGE 997

333 TB

----- INDICATES SPECIAL TREATMENT OVERLAY

LAST REVISION

— ZONING

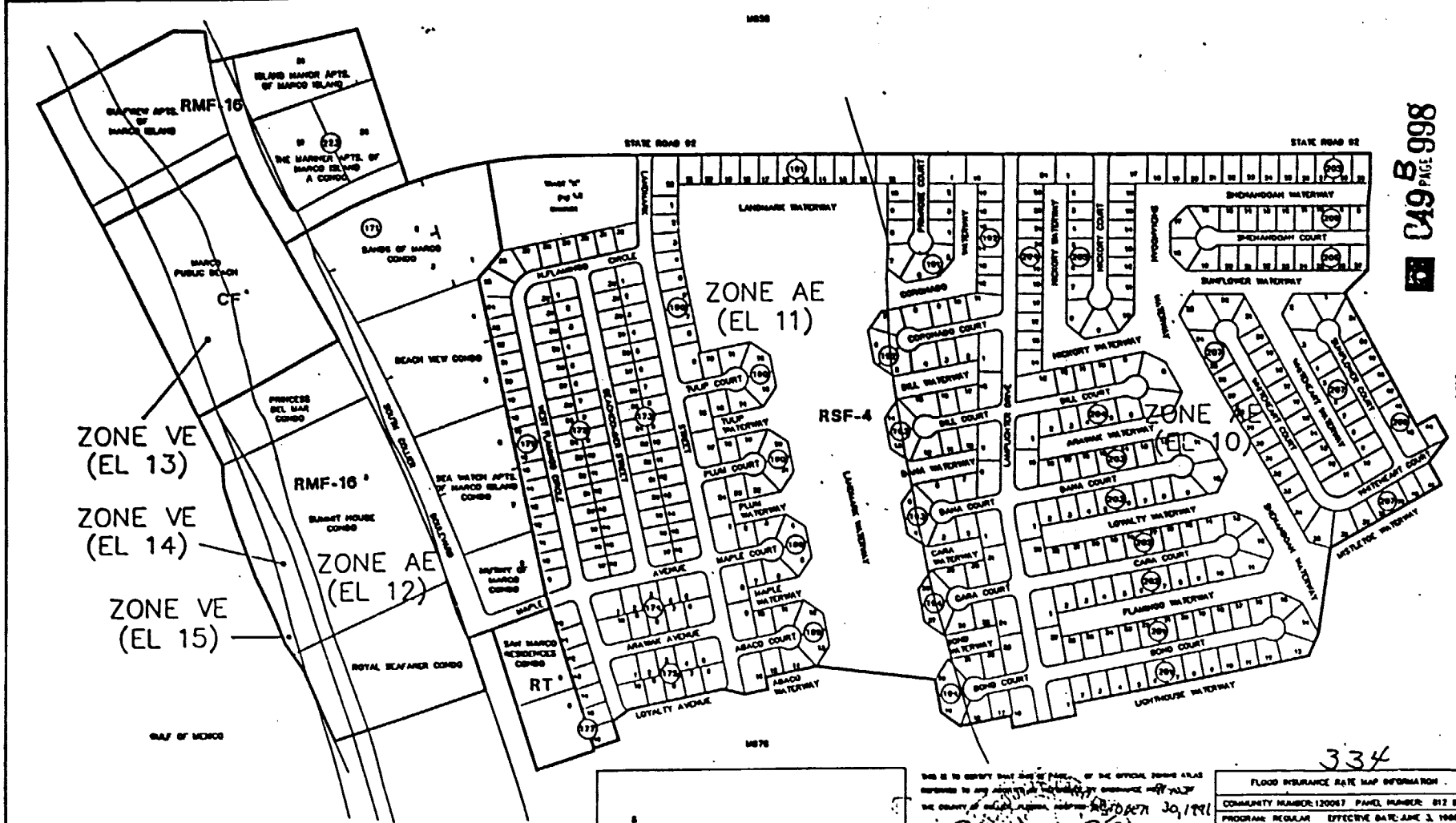
— OTHER

THIS IS TO CERTIFY THAT THIS IS PAGE 1 OF THE OFFICIAL ZONING ATLAS REFERRED TO AND ADOPTED BY ORDINANCE NO. 1113 OF THE COUNTY OF COLLIER, FLORIDA, DATED DECEMBER 30, 1998.

Patricia Ann...
M...

FLOOD INSURANCE RATE MAP INFORMATION	
COMMUNITY NUMBER: 120007	PANEL NUMBER: 525 B
PROGRAM: REGULAR	EFFECTIVE DATE: APRIL 5, 1995
FLOOD ZONE: ALL AS SHOWN ON MAP.	
COLLIER COUNTY, FLORIDA	
COMMUNITY DEVELOPMENT DIVISION	
TWP 525 RING 306 SEC(S) 04,11,14,15	
DATE	MAP NUMBER
	MOSE

SUBDIVISION INDEX	
BLK. NAME	Pg. No.



049 B PAGE 998

SUBDIVISION INDEX

NO.	NAME	P.A.	P.P.	NO.	NAME	P.A.	P.P.

THIS IS TO CERTIFY THAT THIS IS ONE OF THE OFFICIAL FLOOD ATLAS
 REPRODUCED TO ANY PART OF THE FLOOD INSURANCE RATE MAP
 BY THE COUNTY OF COLLIER, FLORIDA, DATE 10/20/97

Patricia Ariza
 10/20/97

Margaret Taylor

334

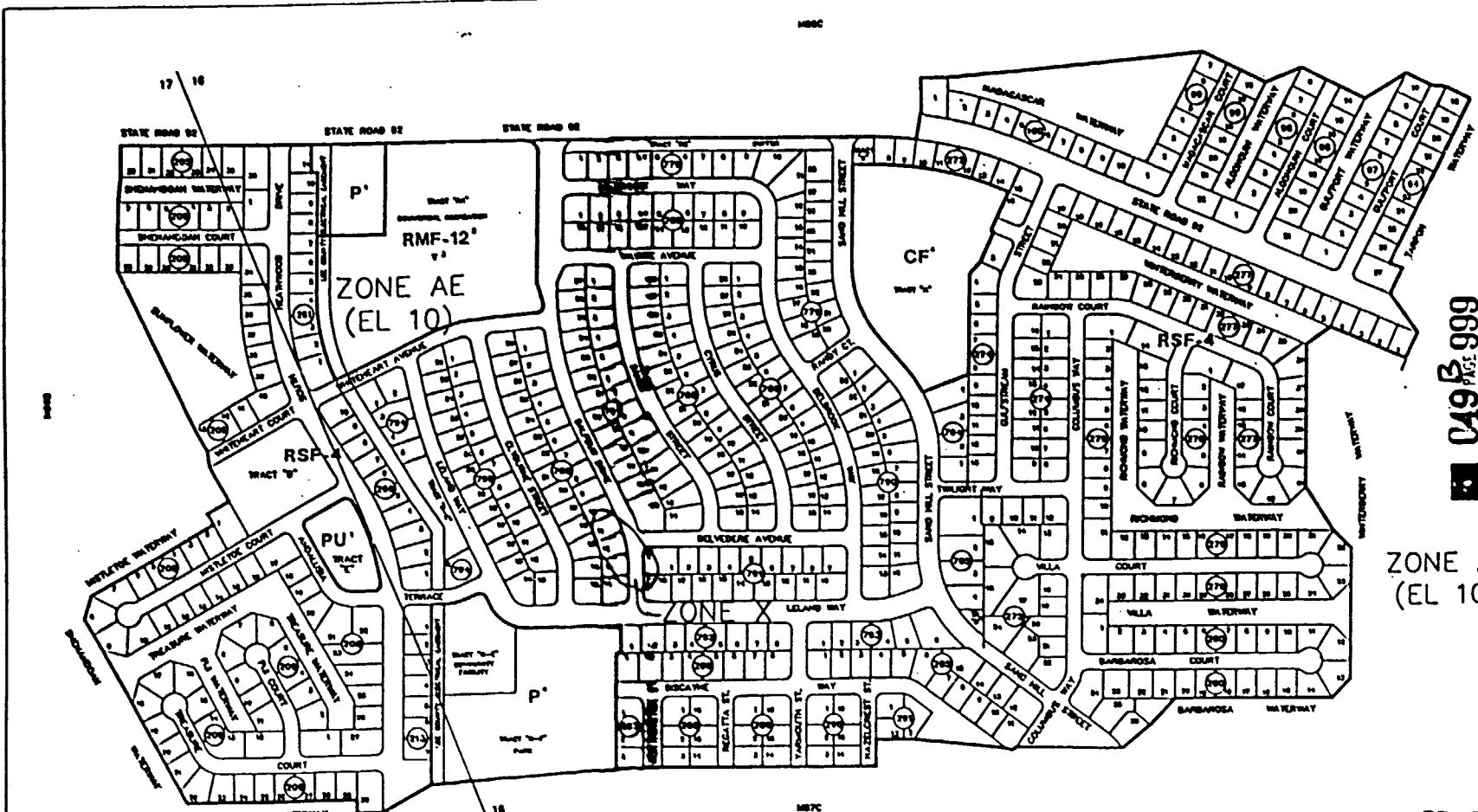
FLOOD INSURANCE RATE MAP INFORMATION

COMMUNITY NUMBER: 120017 PANEL NUMBER: 812 B
 PROGRAM: REGULAR EFFECTIVE DATE: APR 3, 1998
 CONDITIONS: ALL OR AS SHOWN ON MAP.

COLLIER COUNTY, FLORIDA

COMMUNITY DEVELOPMENT DIVISION
 TWP 52S RNG 26E SEC(S) 17, 18

SCALE MAP NUMBER: MB68




049 B 999

ZONE AE
(EL 10)

ZONE AE
(EL 10)

SUBDIVISION INDEX			
BL. NAME	P.A.	P.P.	BL. NAME

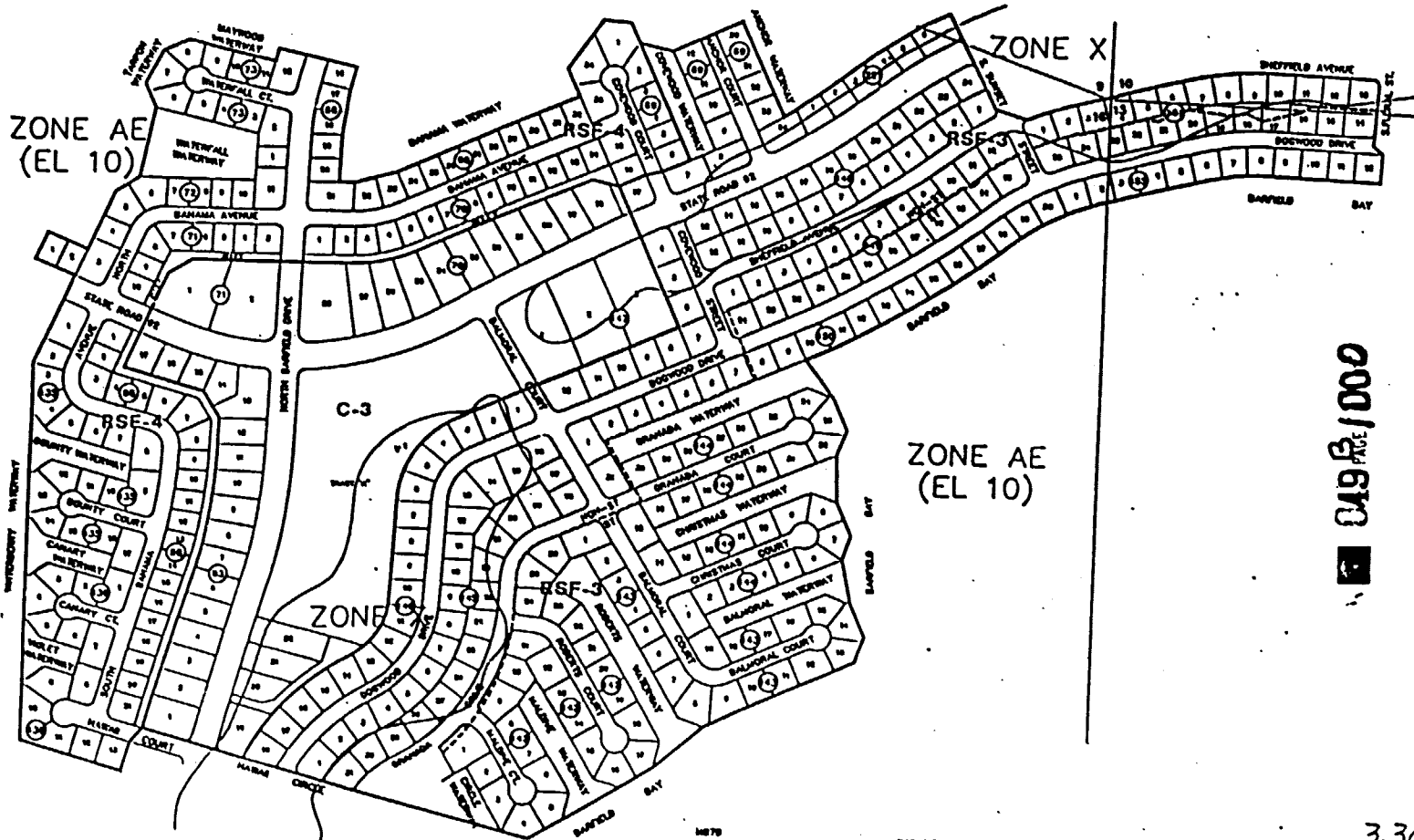


THIS IS TO CERTIFY THAT THIS IS PAGE _____ OF THE OFFICIAL FLOOD AREA MAP REFERRED TO AND ADOPTED BY RESOLUTION NO. 2142 OF THE BOARD OF COLLIER COUNTY, FLORIDA, ADOPTED OCTOBER 30, 1991.

BY *Patricia Anne ...*
Marian ...

335

FLOOD INSURANCE RATE MAP INFORMATION	
COMMUNITY NUMBER: 120087	PANEL NUMBER: 012 D
PROGRAM: REGULAR	EFFECTIVE DATE: JUNE 3, 1988
FLOOD ZONE ALLEGES AS SHOWN ON MAP.	
COLLIER COUNTY, FLORIDA	
COMMUNITY DEVELOPMENT DIVISION	
TWP 82S R4G 20E SEC(S) 16, 17	
SCALE	MAP NUMBER: MB6C



049 B / 1000

336 MLC

----- INDICATES SPECIAL TREATMENT OVERLAY

SUBDIVISION INDEX			
NO.	NAME	P.A.	P.P.

LAST REVISION

— ZONING

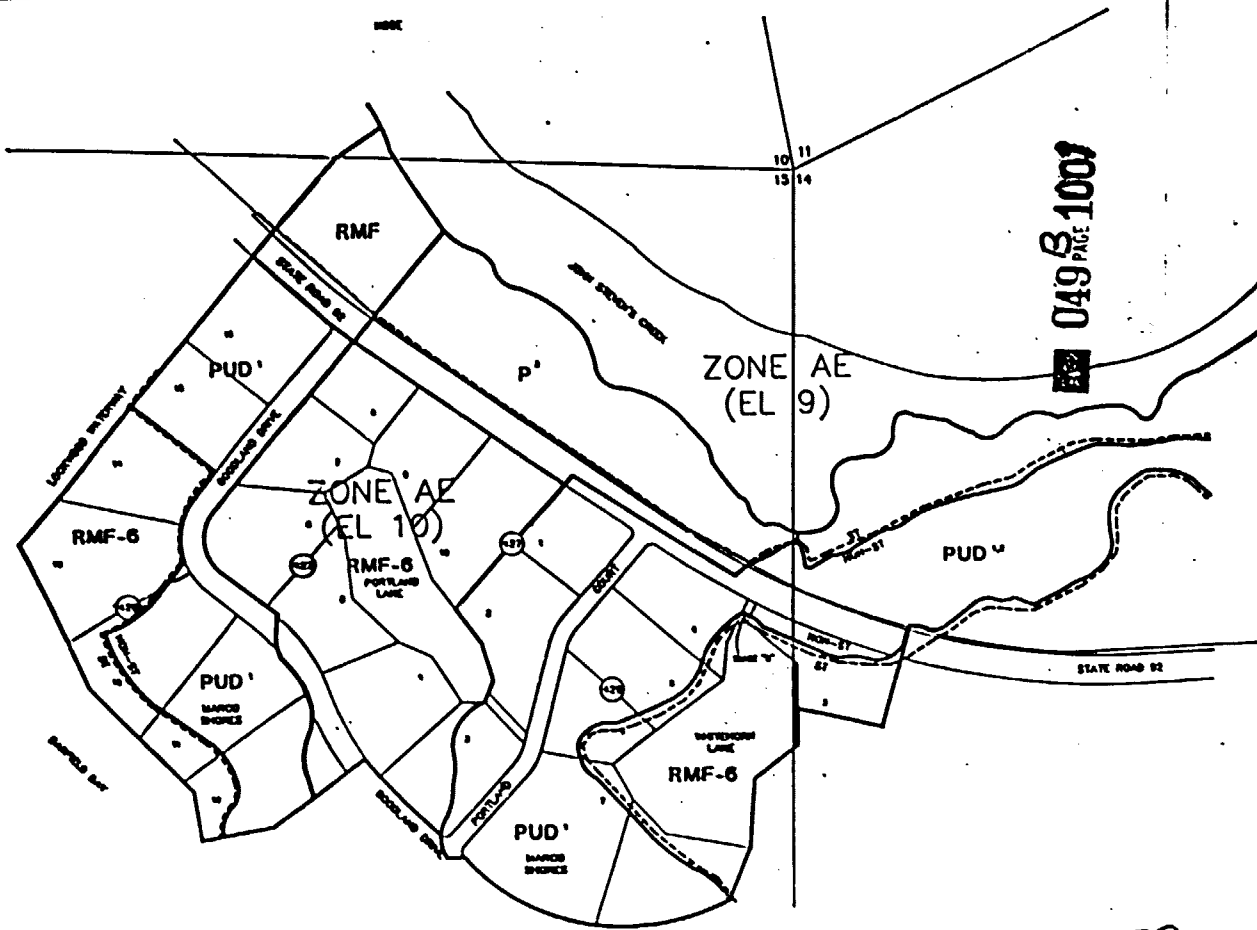
- - OTHER

THIS IS TO CERTIFY THAT THIS IS A TRUE AND CORRECT COPY OF THE OFFICIAL ENGINEERING DRAWING REFERRED TO AND APPROVED BY ME IN ACCORDANCE WITH THE ACTS OF THE LEGISLATURE OF THE STATE OF FLORIDA, APPROVED OCTOBER 29, 1991.

Patricia Anne...

M...

FLOOD INSURANCE RATE MAP INFORMATION	
COMMUNITY PLANNING LIGHT PANEL NUMBER:	042 D
PROGRAM:	REGULAR
EFFECTIVE DATE:	JANUARY 3, 1998
ALL ZONES:	AS SHOWN ON MAP
COLUER COUNTY, FLORIDA	
COMMUNITY DEVELOPMENT DIVISION	
TWP 32S RING 20E SEC(S) 8, 9, 12, 14	
SCALE	MAP NUMBER
	18060



049 B PAGE 1007

INDICATES SPECIAL TREATMENT OVERLAY

SUBDIVISION INDEX	
Sub. Name	Pub. No.

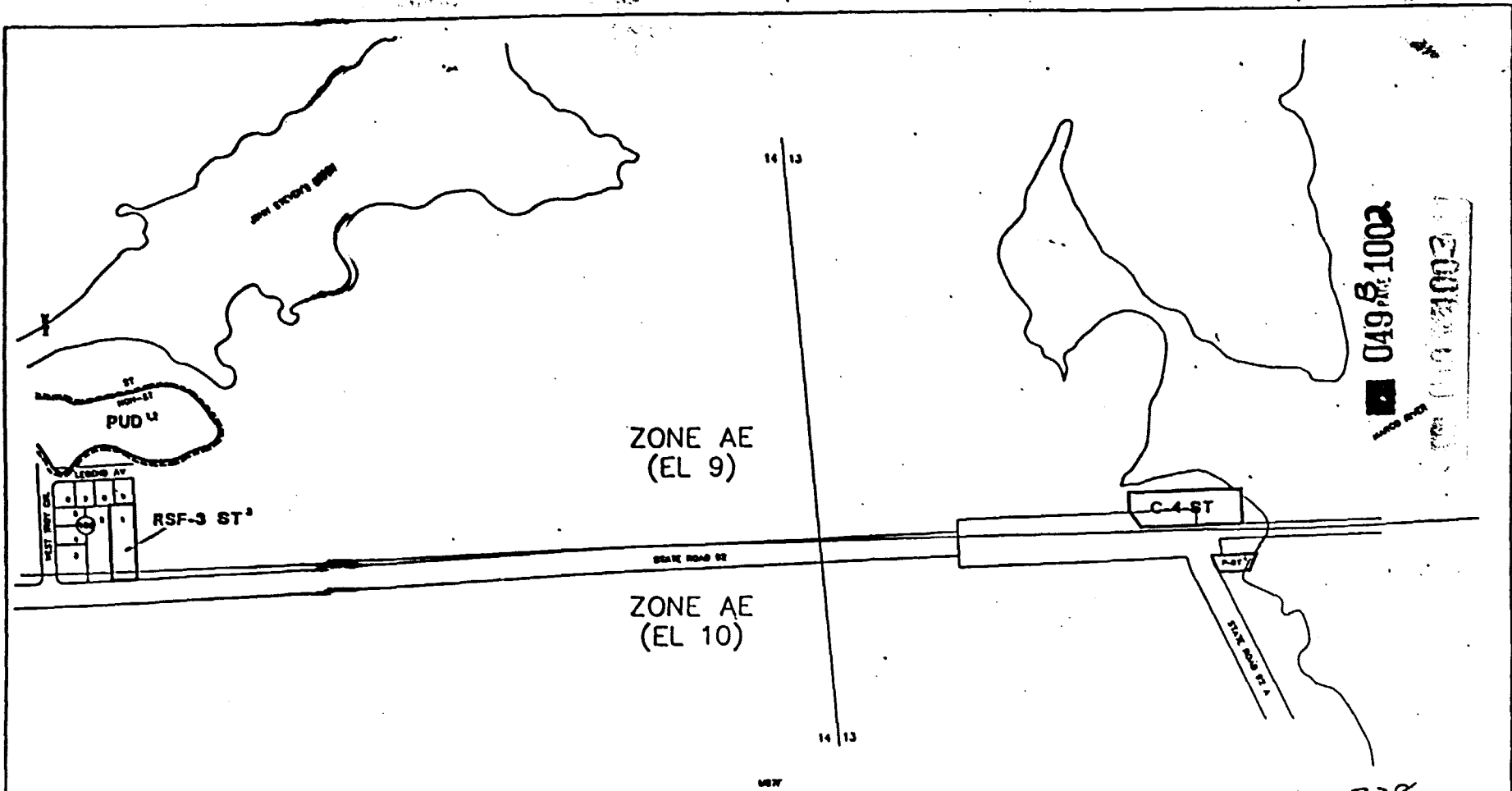
THIS IS TO CERTIFY THAT THIS IS PAGE 10 OF THE SPECIAL ZONING ATLAS REFERRED TO AND ADOPTED BY RESOLUTION NO. 97-0227 OF THE COUNTY OF COLLIER, FLORIDA, DATED OCTOBER 30, 1997.

Patricia Anne...
Margaret...

337

FLOOD INSURANCE RATE MAP INFORMATION
 COMMUNITY NUMBER: 120087 PANEL NUMBER: 023 B
 PROGRAM: REGULAR EFFECTIVE DATE: JUNE 3, 1998
 FLOOD ZONE: ALL SHOWN ON MAP.

COLLIER COUNTY, FLORIDA
 COMMUNITY DEVELOPMENT DIVISION
 TWP 82S RING 20E SEC(S) 10,11,14,15
 MAP NUMBER: MOGE



THIS IS TO CERTIFY THAT THIS IS PAGE 338 OF THE OFFICIAL ZONING ATLAS REFERRED TO AND ADOPTED BY RESOLUTION OF BOARD OF COUNTY COMMISSIONERS OF THE COUNTY OF COLLIER, FLORIDA, DATED PER ORDER 20, 1991.

Patricia Anne Lee
Margaret Lopez

FLOOD INSURANCE RATE MAP INFORMATION

COMMUNITY NUMBER: 120067 PANEL NUMBER: 025 B

PROGRAM: REGULAR EFFECTIVE DATE: JAN 1, 1988

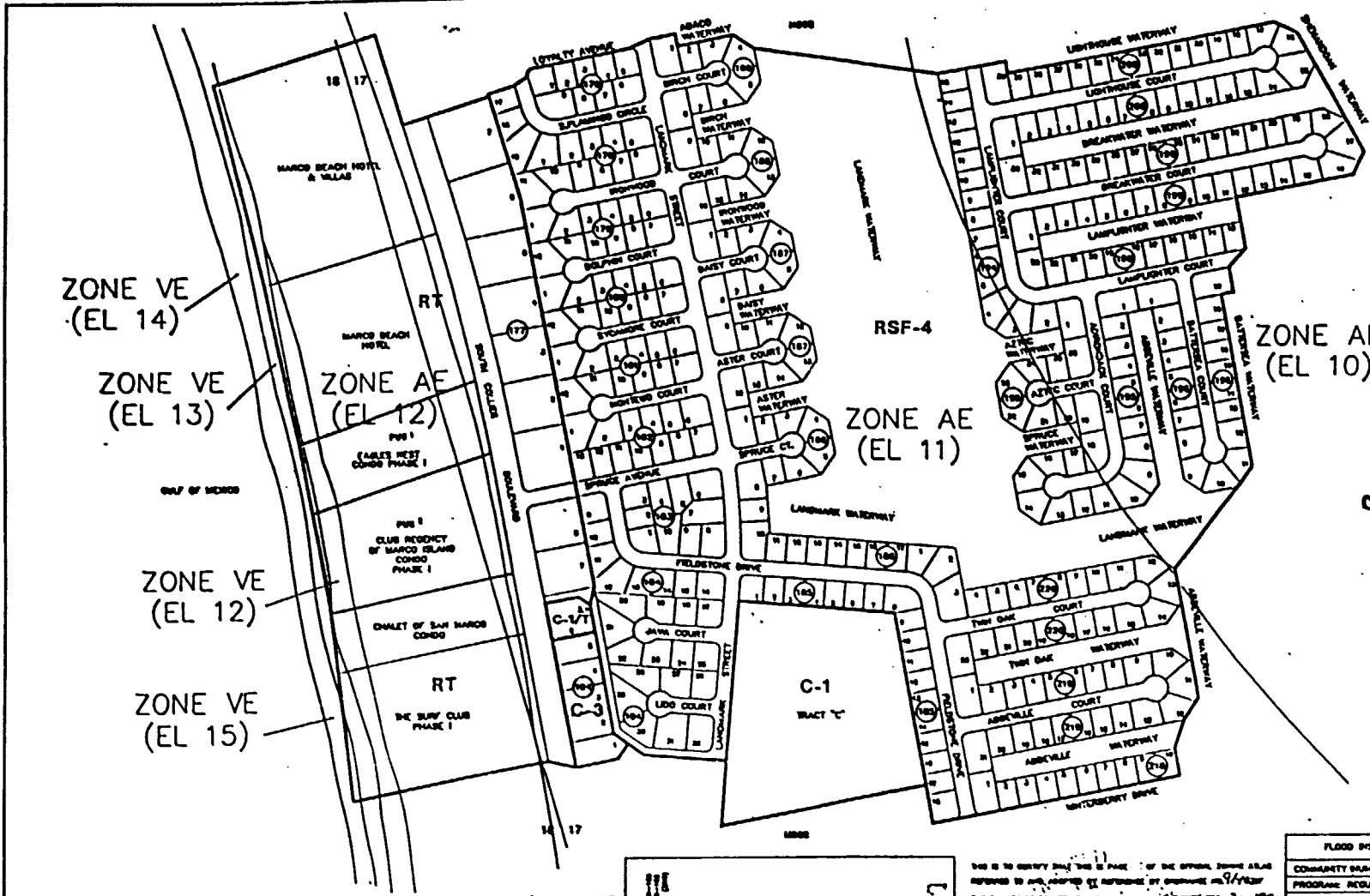
SEVERITY ZONE: ALL OR AS SHOWN ON MAP.

COLLIER COUNTY, FLORIDA

COMMUNITY DEVELOPMENT DIVISION

TWP 02S AND 00E SEC(3) 13,14

SCALE: MAP NUMBER: MBSF



049 PAGE 1003

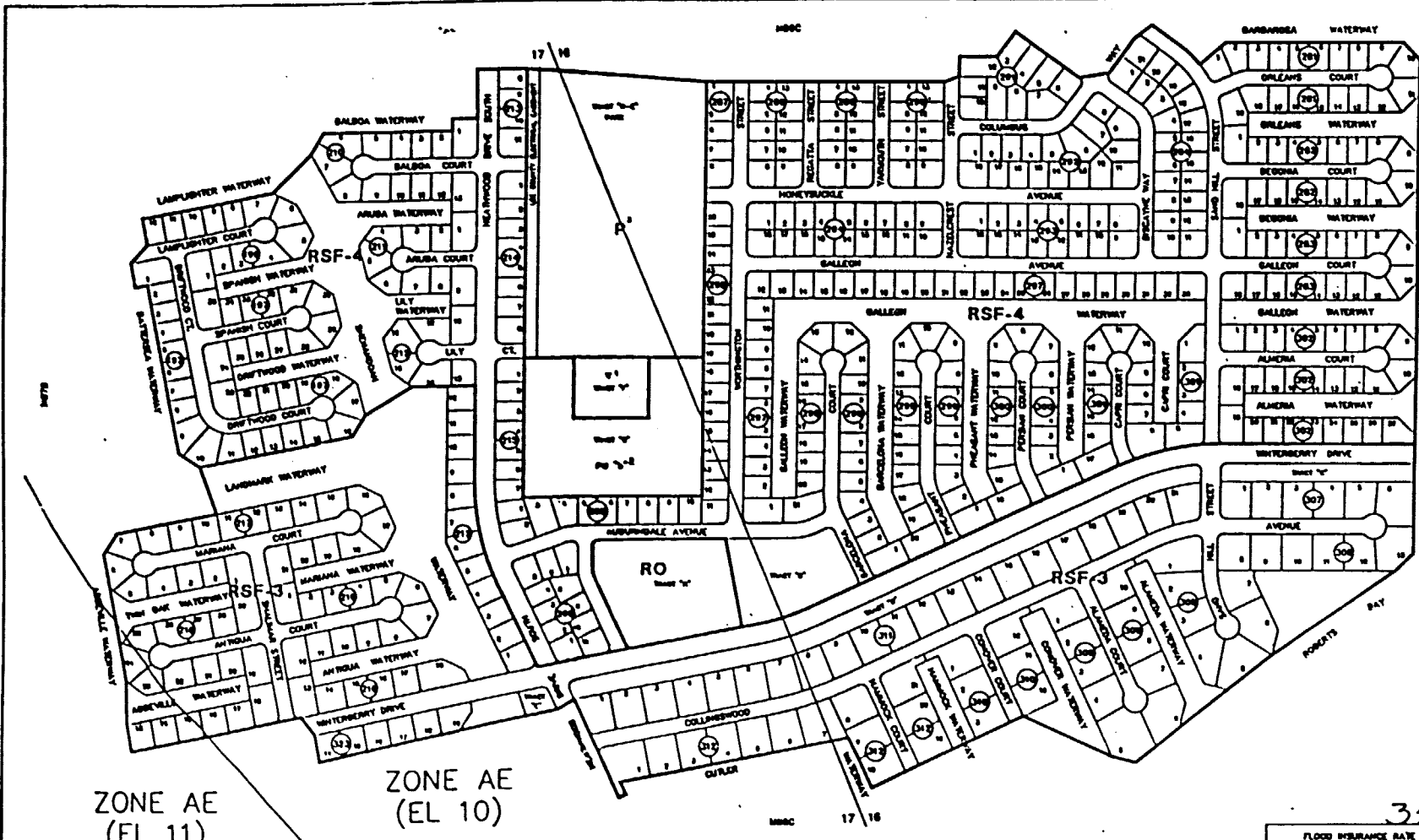
339

SUBDIVISION INDEX			
PL. NAME	PA. NO.	PG.	PL. NAME

THIS IS TO CERTIFY THAT THIS IS PAGE 1003 OF THE OFFICIAL FLOOD MAP AS
 APPROVED BY AND ADORSED BY REFERENCE BY ORDINANCE NO. 1998-10
 OF THE BOARD OF COUNTY COMMISSIONERS, COUNTY OF COLLEGER COUNTY, FLORIDA, ON
 SEPTEMBER 30, 1998.
Patricia Anne...
Marianne...

THIS IS TO CERTIFY THAT THIS IS PAGE 1003 OF THE OFFICIAL FLOOD MAP AS
 APPROVED BY AND ADORSED BY REFERENCE BY ORDINANCE NO. 1998-10
 OF THE BOARD OF COUNTY COMMISSIONERS, COUNTY OF COLLEGER COUNTY, FLORIDA, ON
 SEPTEMBER 30, 1998.
Patricia Anne...
Marianne...

FLOOD INSURANCE RATE MAP INFORMATION	
COMMUNITY NUMBER: 120047	PANEL NUMBER: 012 B
PROGRAM: ANNUAL	EFFECTIVE DATE: APR 3, 1998
FLOOD ZONE: ALL	AS SHOWN ON MAP
COLLEGER COUNTY, FLORIDA	
COMMUNITY DEVELOPMENT DIVISION	
TWP 82S RING 20E SEC(3) 17.10	MAP NUMBER: M878



ZONE AE
(EL 11)

ZONE AE
(EL 10)

049 PAGE 1004

340

SUBDIVISION SHEET			
BL. NO.	P.A.	P.P.	PL. DATE

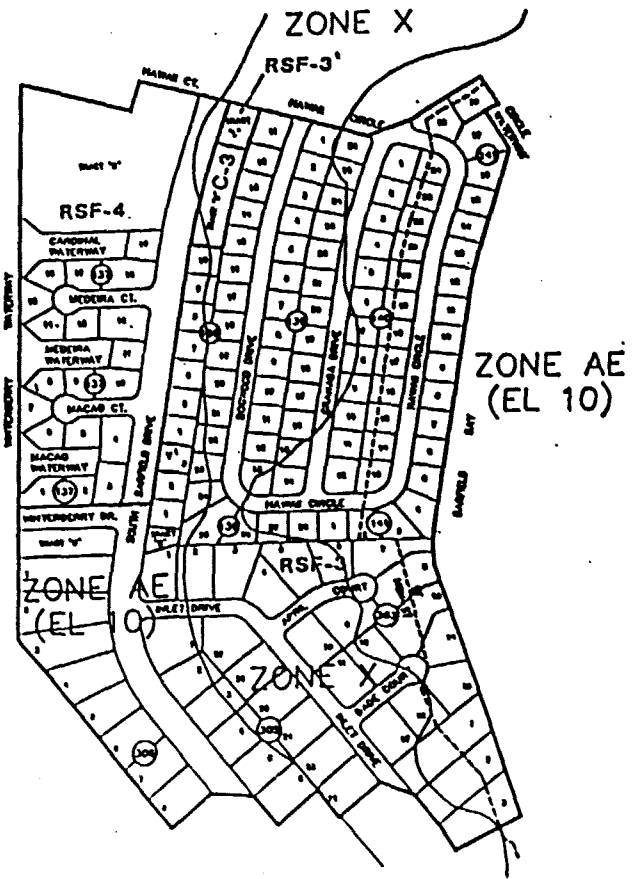
THIS IS TO CERTIFY THAT THIS IS PART OF THE OFFICIAL RECORD AS APPEARED TO AND ADOPTED BY RESOLUTION OF ORDINANCE 197-14177 OF THE COUNTY OF COLLIER, FLORIDA, DATED OCTOBER 30, 1977.

Patricia Ann Gordon
Morgan Gordon

THIS IS TO CERTIFY THAT THIS IS PART OF THE OFFICIAL RECORD AS APPEARED TO AND ADOPTED BY RESOLUTION OF ORDINANCE 197-14177 OF THE COUNTY OF COLLIER, FLORIDA, DATED OCTOBER 30, 1977.

Patricia Ann Gordon
Morgan Gordon

FLOOD INSURANCE RATE MAP INFORMATION	
COMMUNITY NUMBER: 120087	PANEL NUMBER: 812 D
PROGRAM: REGULAR	EFFECTIVE DATE: JUNE 3, 1998
FLOOD ZONE: ALL OR AS SHOWN ON MAP.	
COLLIER COUNTY, FLORIDA	
COMMUNITY DEVELOPMENT DIVISION	
TWP 52S RMC 28E SEC(S) 16, 17	
SCALE	MAP NUMBER: MB7C



16 15
16 15

C49 B 1005

----- INDICATES SPECIAL TREATMENT OVERLAY

SUBDIVISION INDEX			
BLK.	PA.	PK.	PA.

LAST REVISION

_____ ZONING

_____ OTHER

THIS IS TO CERTIFY THAT THIS IS PART OF THE OFFICIAL ZONING MAP AS REFERRED TO AND ADOPTED BY RESOLUTION OF BOARD OF COUNTY COMMISSIONERS OF THE COUNTY OF COLLIER, FLORIDA, APPROX. 3/11/11

Patricia Anne...
M...

344 TB

FLOOD INSURANCE RATE MAP INFORMATION

COMMUNITY NUMBER 110007 PAPER NUMBER 012 B

PROGRAM REGULAR EFFECTIVE DATE: JUNE 3, 1998

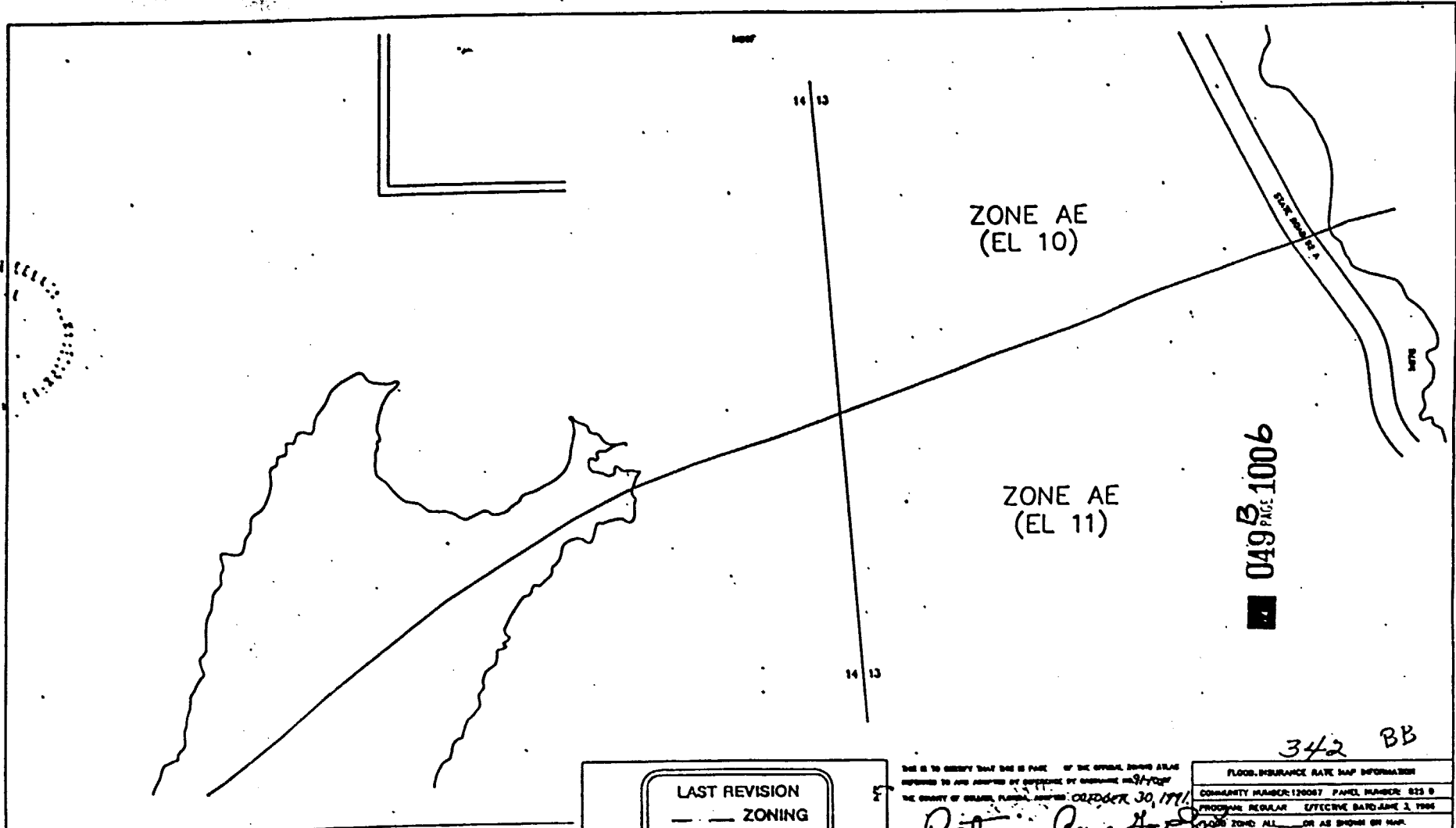
FLOOD ZONE ALL OR AS SHOWN ON MAP

COLLIER COUNTY, FLORIDA

COMMUNITY DEVELOPMENT DIVISION

TWP 32S R40 24E SEC(S) 15, 16

SCALE MAP NUMBER MB70



049 B PAGE 1006

342 BB

SUBVISION INDEX	
NO. SHEET	PAGE

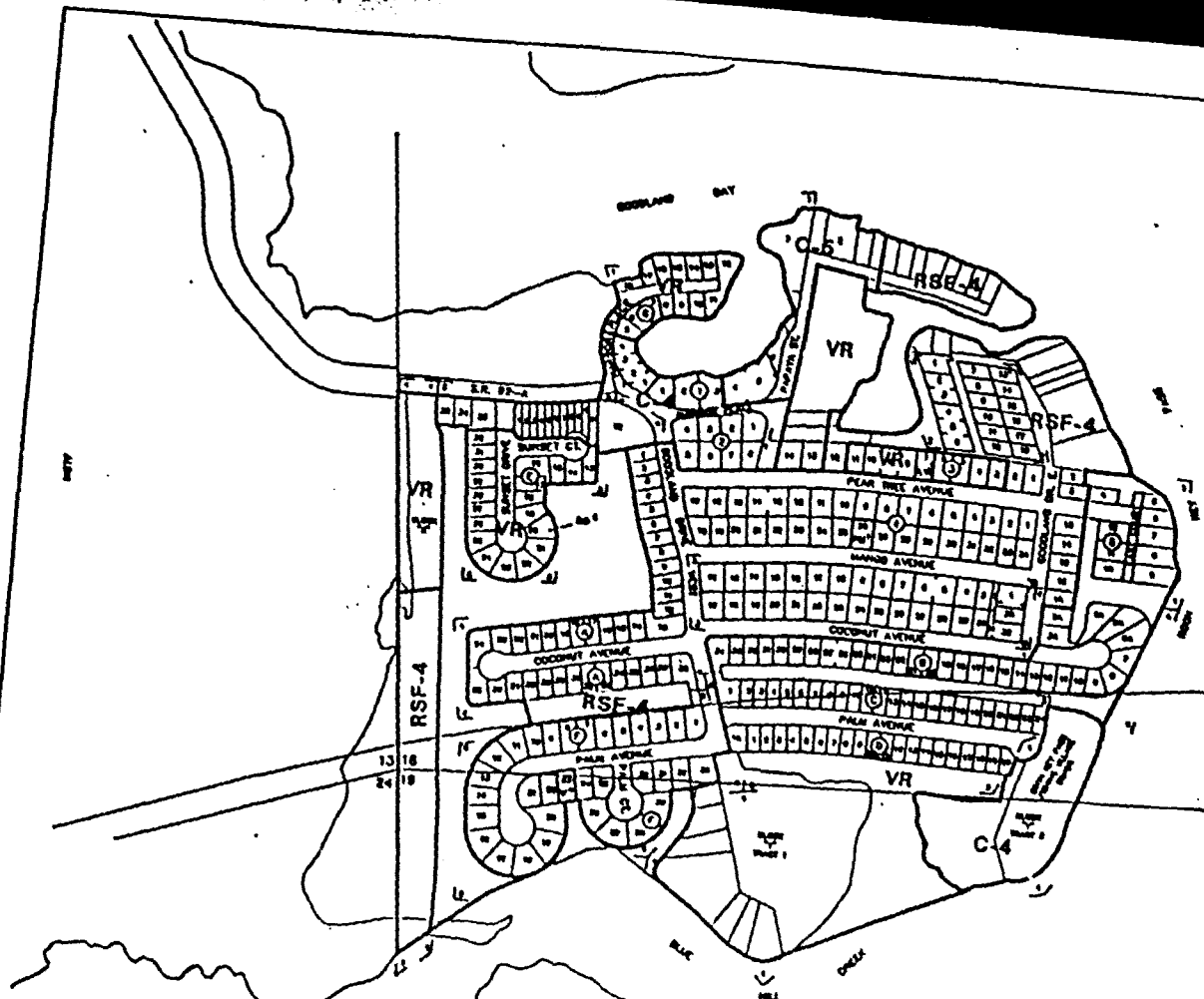
<p>LAST REVISION</p> <p>— ZONING</p> <p>— OTHER</p>

THIS IS TO CERTIFY THAT THIS IS PART OF THE OFFICIAL ZONING MAPS REFERRED TO AND ADOPTED BY ORDINANCE NO. 342 OF THE COUNTY OF COLLIER, FLORIDA, ADOPTED OCTOBER 30, 1974.

Patricia Ann...

Margaret...

FLOOD INSURANCE RATE MAP INFORMATION	
COMMUNITY NUMBER: 12007	FLOOD NUMBER: 825 9
PROGRAM: REGULAR	EFFECTIVE DATE: JUNE 1, 1968
ZONING ZONE: ALL OR AS SHOWN ON MAP.	
COLLIER COUNTY, FLORIDA	
COMMUNITY DEVELOPMENT DIVISION	
TWP 82S RING 29E SEC(S) 13	
SCALE	MAP NUMBER: M87F



ZONE AE
(EL 11)

ZONE AE
(EL 12)

049 B PAGE 1007

343

EXPLANATION	
[Symbol]	STREET
[Symbol]	LOT
[Symbol]	...

THIS IS TO CERTIFY THAT THIS IS PART OF THE ORIGINAL PLANNING MAP
 APPROVED AND AMENDED BY RESOLUTION NO. 2000-01-02
 OF THE BOARD OF COUNTY COMMISSIONERS OF COLLIER COUNTY, FLORIDA
 ON OCTOBER 20, 1994

Patricia Anne Smith
 Clerk

THIS IS TO CERTIFY THAT THIS IS PART OF THE ORIGINAL PLANNING MAP
 APPROVED AND AMENDED BY RESOLUTION NO. 2000-01-02
 OF THE BOARD OF COUNTY COMMISSIONERS OF COLLIER COUNTY, FLORIDA
 ON OCTOBER 20, 1994

Maureen D. ...
 Clerk

FLOOD INSURANCE RATE MAP INFORMATION	
COMMUNITY NUMBER 10067	PANEL NUMBER 017 B
PROGRAM REGULAR	EFFECTIVE DATE: JUNE 1, 1995
THIS ZONE ALL	ON AS SHOWN ON MAP
COLLIER COUNTY, FLORIDA	
COMMUNITY DEVELOPMENT DIVISION	
TWP 52S R9W E7E SEC 33 1618	
SUB	MAP NUMBER
	MB7C

ZONE VE (EL 12)

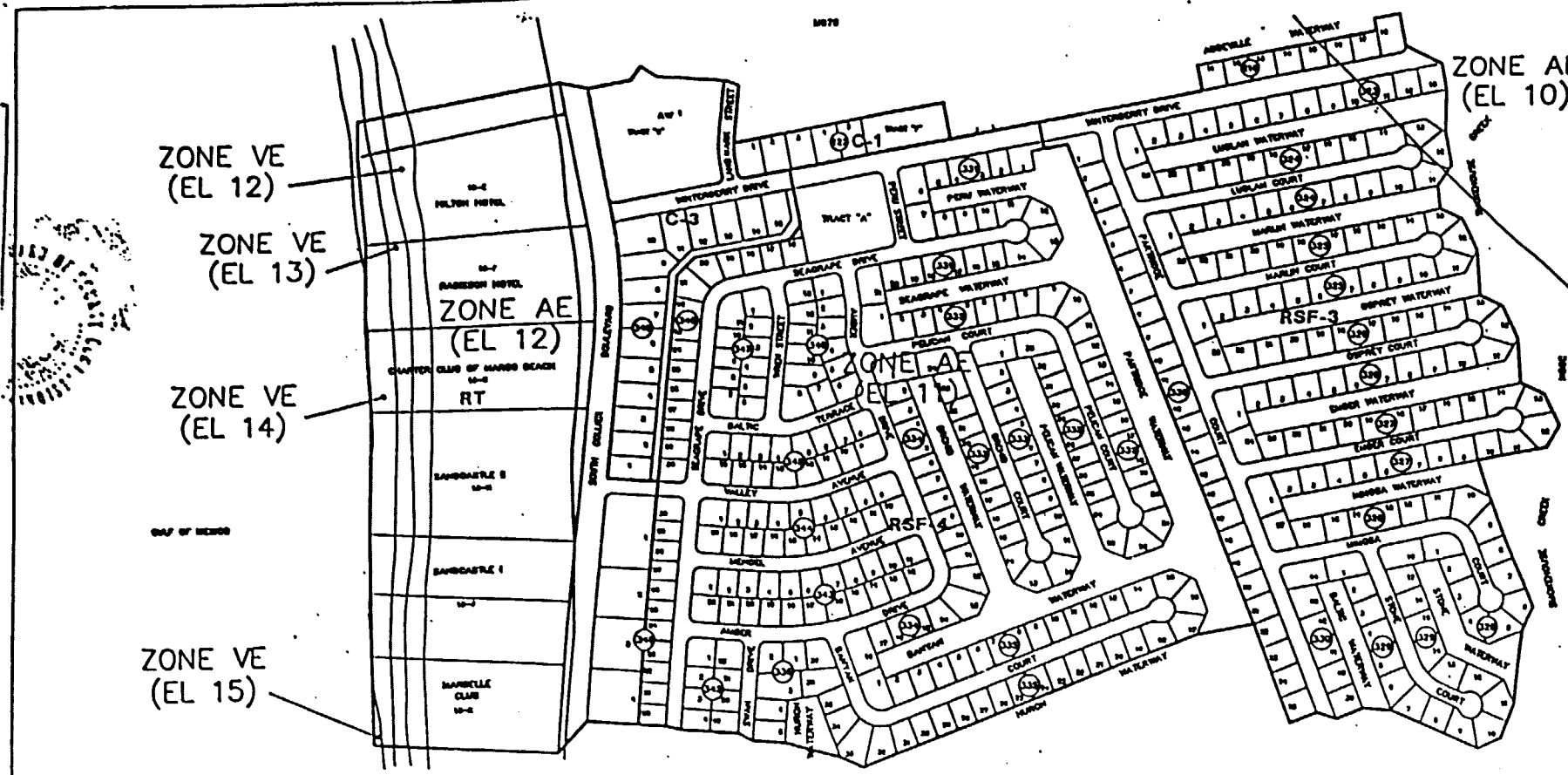
ZONE VE (EL 13)

ZONE VE (EL 14)

ZONE VE (EL 15)

ZONE AE (EL 12)

ZONE AE (EL 10)



MAP OF RECORD

049 PAGE 1002

SUBDIVISION INDEX	
BL. NAME	PAGE NO.

DATE REVISION

LAST REVISION	
	ZONING
	OTHER

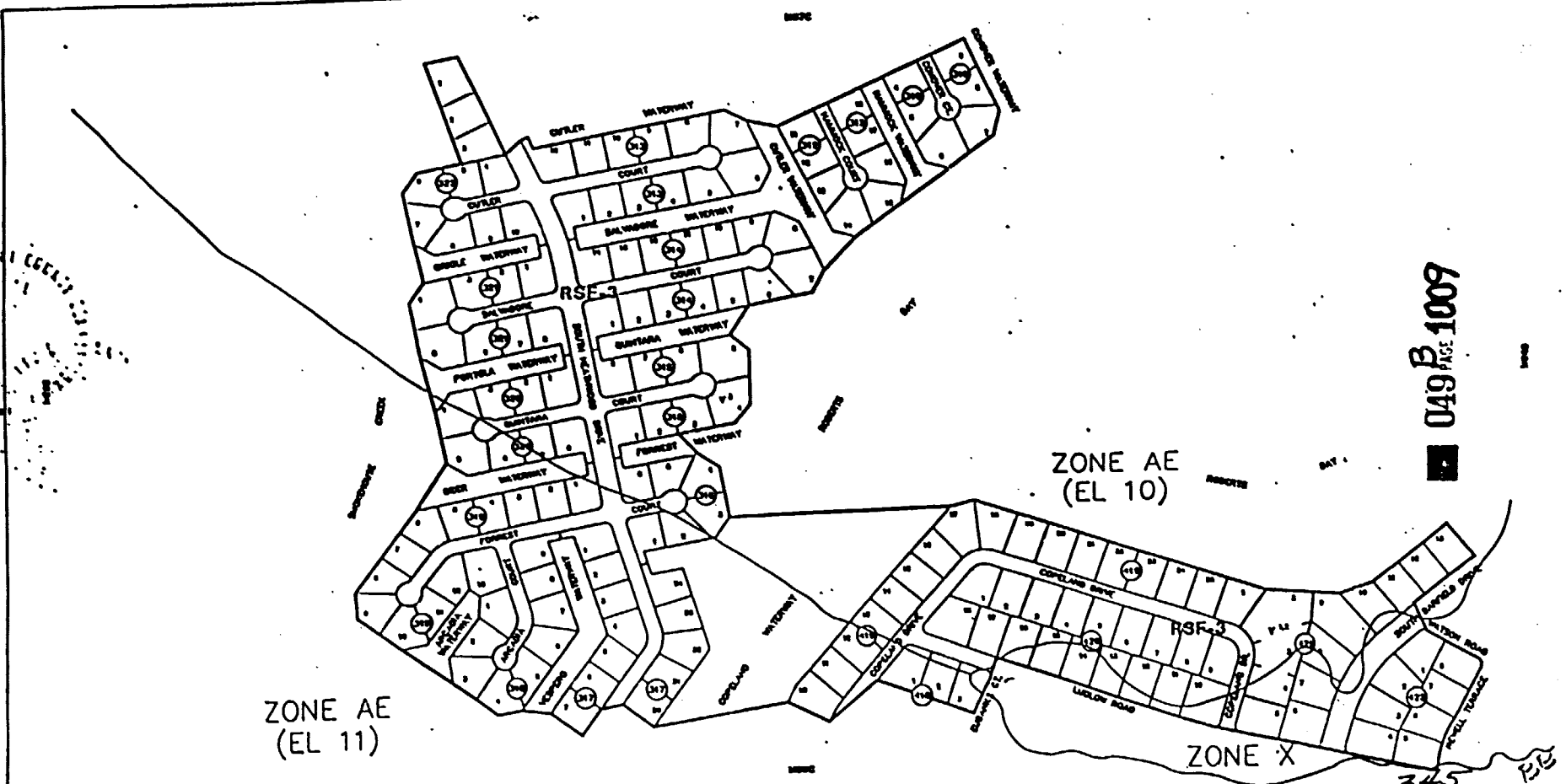
THIS IS TO CERTIFY THAT THIS IS PAGE 1002 OF THE OFFICIAL ZONING MAP REFERRED TO AND ADOPTED BY RESOLUTION NO. 177-83 OF THE COUNTY OF COLLIER, FLORIDA, APPROVED 30 October 30 1983

Patricia Anne...

M...

344 MC

FLOOD INSURANCE RATE MAP INFORMATION	
COMMUNITY NUMBER-120087	PANEL NUMBER 012 D
PROGRAM REGULAR	OFFICIAL DATE: APR 3, 1988
FLOOD ZONE: ALL OR AS SHOWN ON MAP.	
COLLIER COUNTY, FLORIDA	
COMMUNITY DEVELOPMENT DIVISION	
TWP 52S-RNG 26E-SEC 17,18,19,20	MAP NUMBER M888



049 B PAGE 1009

ZONE AE (EL 11)

ZONE AE (EL 10)

ZONE X

345 P/E

SUBDIVISION INDEX		PA.	PL.

LAST REVISION

—— ZONING

—— OTHER

THIS IS TO CERTIFY THAT THIS IS PART OF THE OFFICIAL ENGINEERING MAPS REFERRED TO AND APPROVED BY ORDINANCE 141702 OF THE BOARD OF COUNTY COMMISSIONERS, COLLEGE ROAD, MOBILE, ALABAMA, ADOPTED OCTOBER 30, 1991.

Patricia Anne...
 Mauran...
 DATE

FLOOD INSURANCE RATE MAP INFORMATION	
COMMUNITY NUMBER: 120047	PANEL NUMBER: 042 B
PROGRAM REGULAR	EFFECTIVE DATE: JUNE 3, 1998
FLOOD ZONE: ALL OR AS SHOWN ON MAP.	
COLLIER COUNTY, FLORIDA	
COMMUNITY DEVELOPMENT DIVISION	
TWP 62S RWD 20E SEC(S) 14, 17, 20, 21	MAP NUMBER: M8-9C

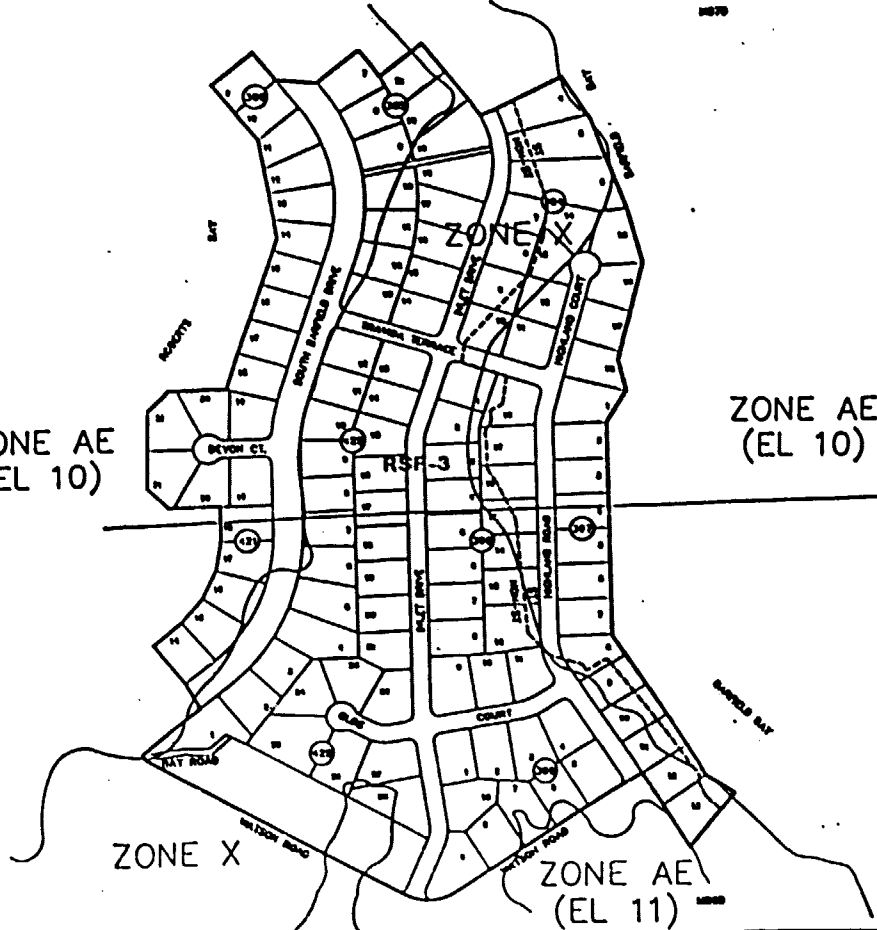
ZONE AE
(EL 10)

ZONE AE
(EL 10)

ZONE X

ZONE AE
(EL 11)

049 Page 1010



----- INDICATES SPECIAL TREATMENT OVERLAY

ZONE AE
(EL 11)

LAST REVISION
 - - - - ZONING
 _____ OTHER

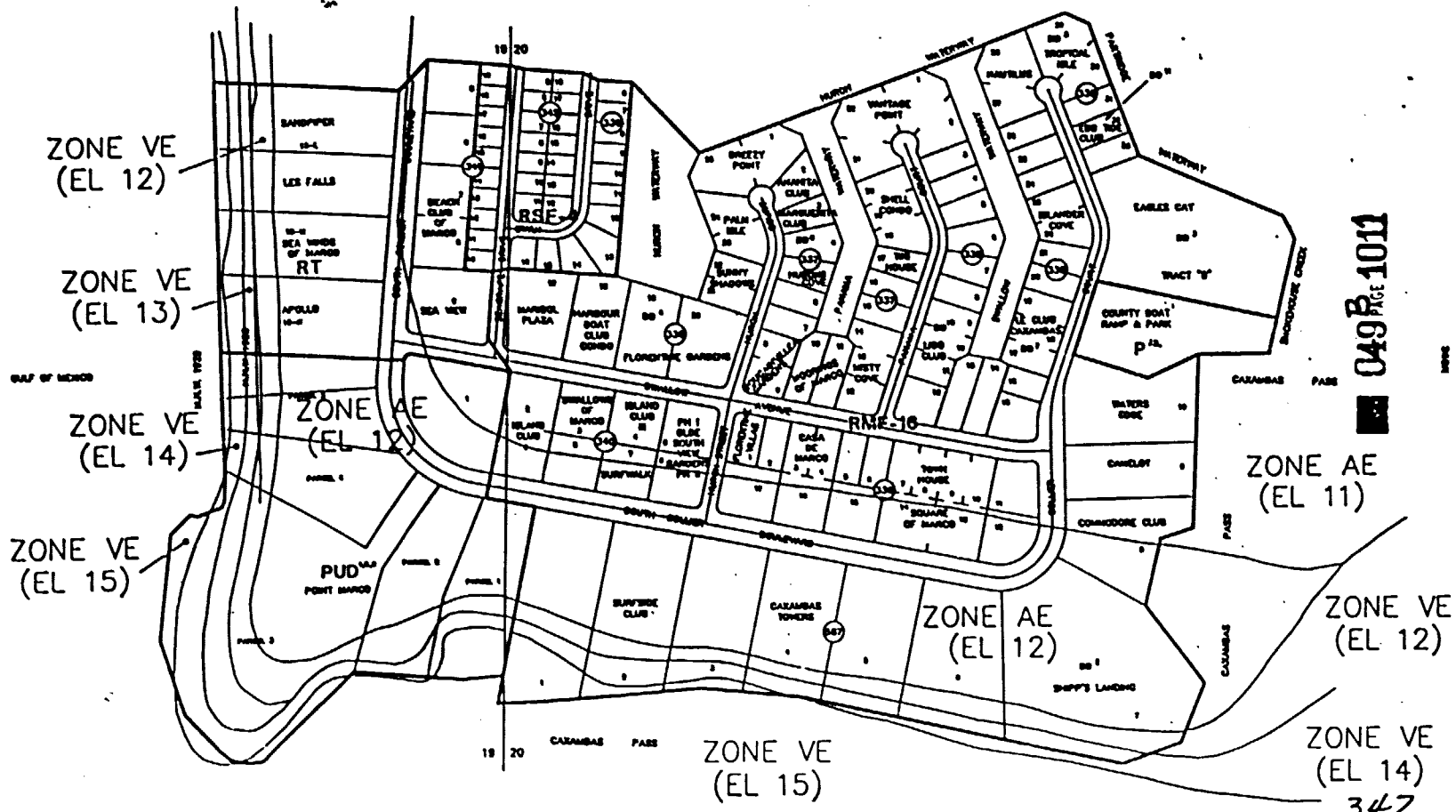
THIS IS TO CERTIFY THAT THIS IS PAGE _____ OF THE OFFICIAL ENGINEERING DRAWING REFERRED TO AND APPROVED BY RESOLUTION OF ORDINANCE NO. 174207 OF THE COUNTY OF COLLIER, FLORIDA, ADOPTED AND PASSED ON OCTOBER 30, 1991.

By *Patricia A. ...*
Maurice ...

346 BB


FLOOD INSURANCE RATE MAP INFORMATION	
COMMUNITY NUMBER 120087	PANEL NUMBER 012 D
PROGRAM REGULAR	EFFECTIVE DATE JUNE 3, 1995
FLOODING ALL OR AS SHOWN ON MAP.	
COLLIER COUNTY, FLORIDA	
COMMUNITY DEVELOPMENT DIVISION	
TWP 52S R9W 29E SEC(S) 18, 21	MAP NUMBER M800

REVISIONS	
NO.	DATE



049 PAGE 1011

SUBDIVISION SHEET			
BL. NO.	BL. NO.	BL. NO.	BL. NO.

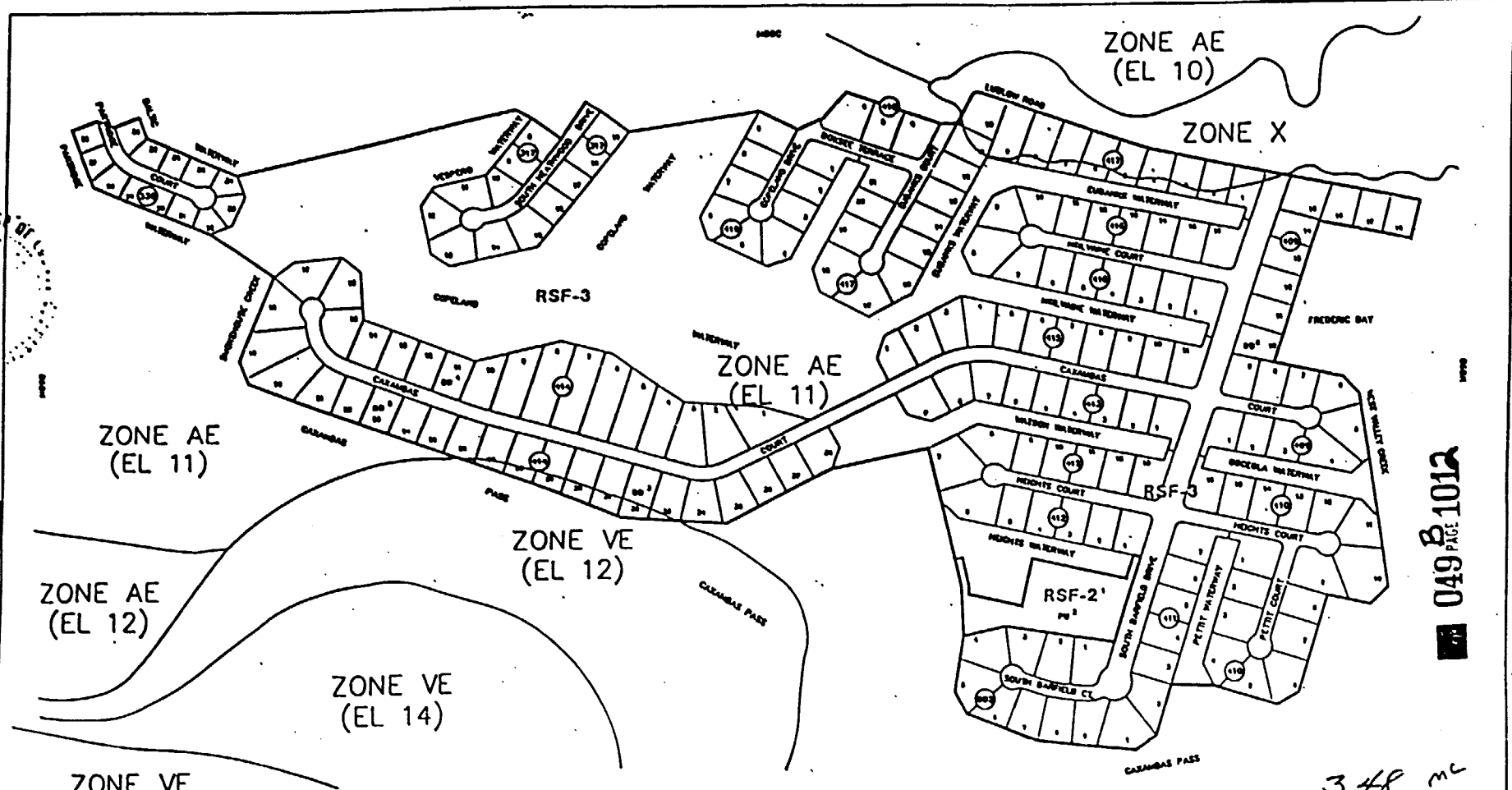


THIS IS TO CERTIFY THAT THIS IS PART OF THE OFFICIAL ZONING MAPS REFERENCED TO AND APPROVED BY RESOLUTION NO. 9440 OF THE COUNTY OF COLLIER, FLORIDA, DATED OCTOBER 30, 1991.

Patricia D. Jones
Maureen D. Jones

FLOOD INSURANCE RATE MAP INFORMATION	
COMMUNITY NUMBER 120067	PAGE NUMBER 912 9
PROGRAM REGULAR	EFFECTIVE DATE APR 1, 1995
FLOOD ZONE: ALL	OR AS SHOWN ON MAP.
COLLIER COUNTY, FLORIDA	
COMMUNITY DEVELOPMENT DIVISION	
TWP 82S RING 26E SECS 10, 20	
SCALE	MAP NUMBER MB88

347



049 PAGE 1012

348 mc

THIS IS TO CERTIFY THAT THIS IS PAGE OF THE OFFICIAL ZONING MAP AS REFERRED TO AND ADOPTED BY RESOLUTION NO. 11100 OF THE COUNTY OF COLLIER, FLORIDA, DATED 10/10/11.

Patricia Anne...

Marian...

FLOOD INSURANCE RATE MAP INFORMATION	
COMMUNITY NUMBER 120087	PANEL NUMBER 012 B
PROGRAM REGULAR	EFFECTIVE DATE: JUNE 3, 1998
FLOOD ZONE: ALL OR AS SHOWN ON MAP.	
COLLIER COUNTY, FLORIDA	
COMMUNITY DEVELOPMENT DIVISION	
TWP 22S R14G 26E SEC(S) 20, 21	
SCALE	MAP NUMBER
	M89C

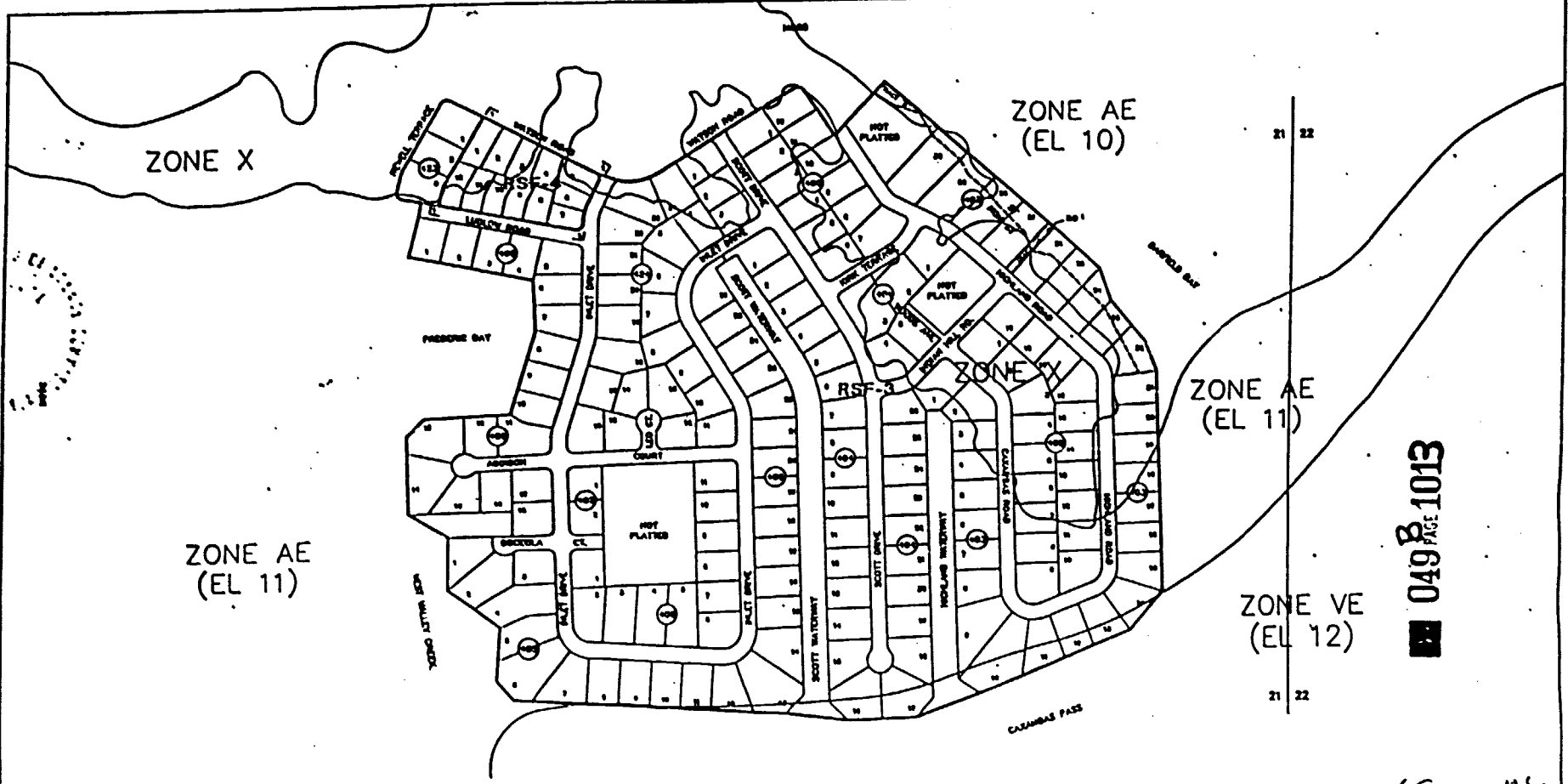
LAST REVISION

ZONING

OTHER

NO.	DATE	PA.	BY	NO.	DATE	PA.	BY

(217)



ZONE X

ZONE AE (EL 10)

21 22

ZONE AE (EL 11)

ZONE Y

ZONE AE (EL 11)

ZONE VE (EL 12)

21 22

049 PAGE 1013

----- INDICATES SPECIAL TREATMENT OVERLAY

SUBDIVISION SHEET		PAGE	
NO.	DATE	NO.	DATE
1	0-0	1	0-0
2	0-0	2	0-0

LAST REVISION

—— ZONING

—— OTHER

THIS IS TO CERTIFY THAT THIS IS A COPY OF THE OFFICIAL ZONING MAP REFERRED TO AND ADOPTED BY RESOLUTION NO. 71-1028 OF THE BOARD OF COUNTY COMMISSIONERS, DECEMBER 30, 1971.

Patricia Anne...
Marian...

349 vllc

FLOOD INSURANCE RATE MAP INFORMATION	
COMMUNITY NUMBER: 130067	PANEL NUMBER: 012 B
PROGRAM: REVENUE	EFFECTIVE DATE: APRIL 2, 1990
ZONING: ALL, OR AS SHOWN ON MAP.	
COLLIER COUNTY, FLORIDA	
COMMUNITY DEVELOPMENT DIVISION	
TWP 82S RMD 20C SEC(S) 21	
SCALE	MAP NUMBER: M890

(350)

9832730

19 20
30 29

20 21
29 28

TTRVC-ACSC/ST
ZONE AE
(EL 7)

049 ^{PL} 1014

30 29
31 32

29 28
32 33

2032

COPIES

350 TB

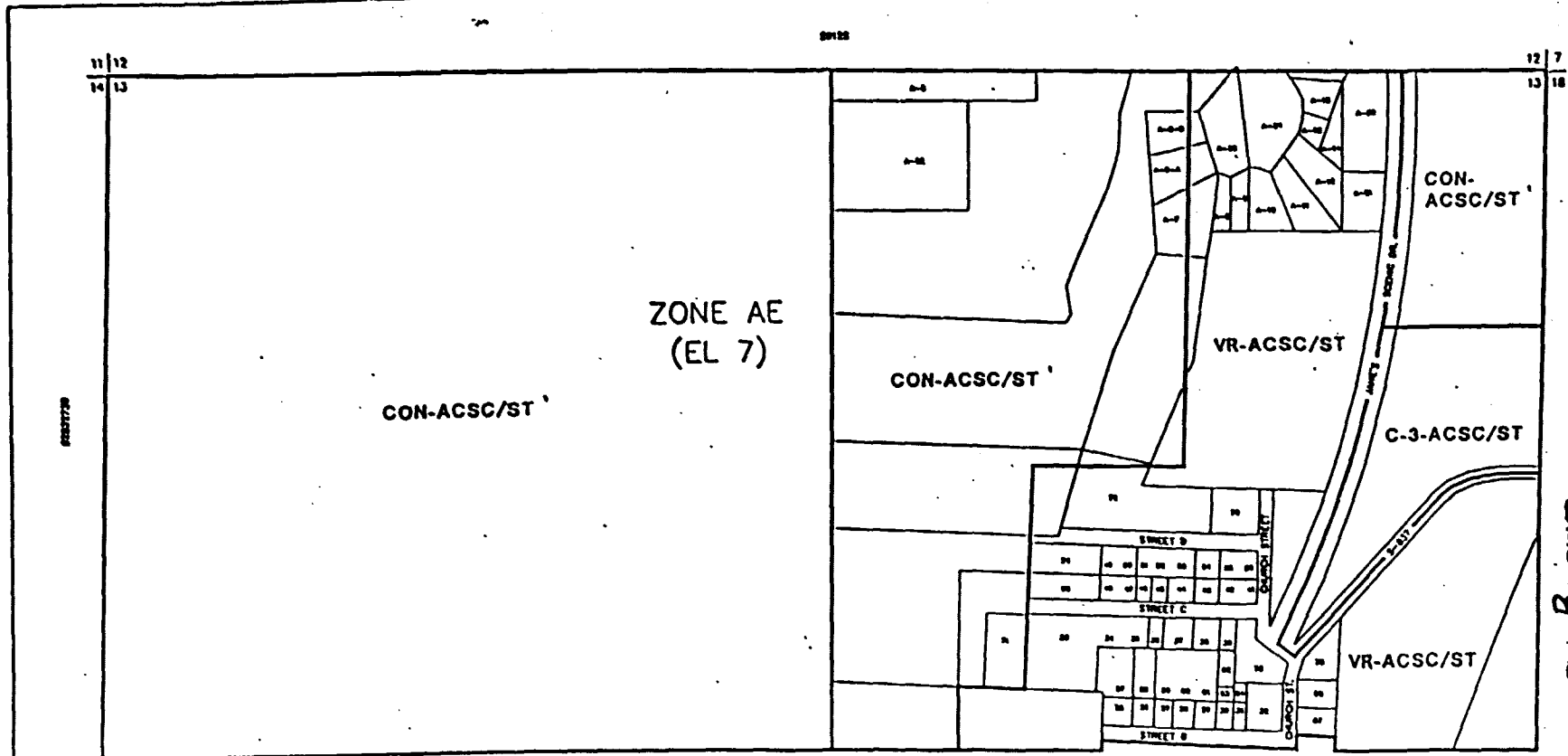
SUPERVISOR		DATE	
NO.	NAME	PA.	PO.

THIS IS TO CERTIFY THAT THIS IS PAGE _____ OF THE OFFICIAL RECORD AS FAR AS REFERRED TO AND CONTROLLED BY REFERENCE BY ORDINANCE NO. 1177 OF THE COUNTY OF COLLIER, FLORIDA, ADOPTED OCTOBER 30, 1991.

LAST REVISION _____
 ZONING _____
 OTHER _____

Patricia Anne ...
M...

FLOOD INSURANCE RATE MAP INFORMATION	
COMMUNITY NUMBER: 120667	PANEL NUMBER: 070
PROGRAM REGULAR	EFFECTIVE DATE: JUNE 3, 1990
FLOOD ZONE: ALL	OR AS SHOWN ON MAP.
COLLIER COUNTY, FLORIDA	
COMMUNITY DEVELOPMENT DIVISION	
TWP. 52S RING. 29E SEC. 29	
DATE: 2029	MAP NUMBER: 2029



049 B 1015

SUBDIVISION MAPS	
NO.	DATE



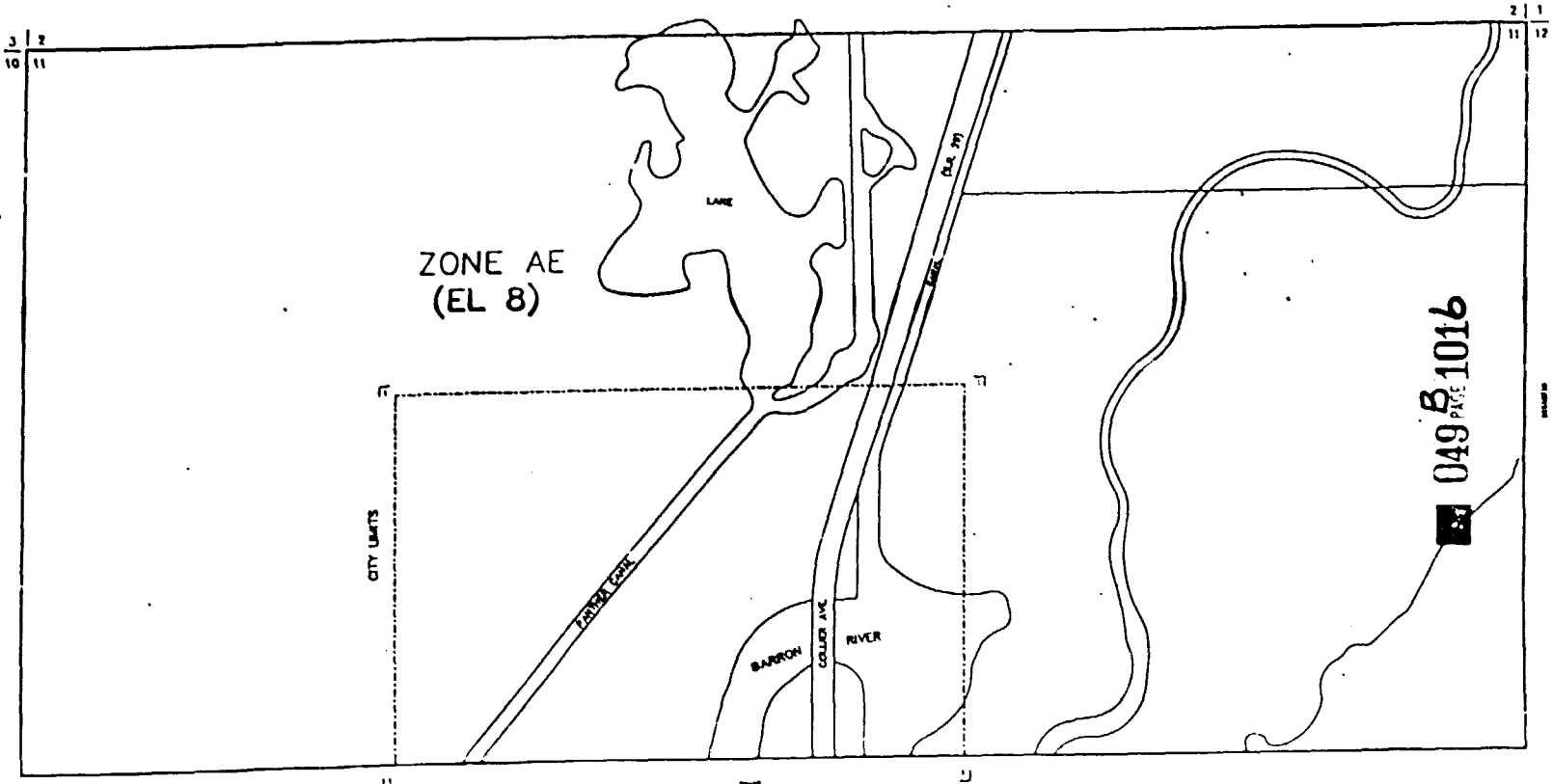
THIS IS TO CERTIFY THAT THIS IS PART OF THE OFFICIAL ENGINEERING MAP REFERRED TO AND APPROVED BY RESOLUTION NO. 77-7837 OF THE BOARD OF ENGINEERS, COLLEGE ROAD, JACKSONVILLE, FLORIDA, MAY 10, 1977.

Patricia Ann...
Marian...

357

FLOOD INSURANCE RATE MAP INFORMATION	
COMMUNITY NUMBER: 190067	PANEL NUMBER: 000 0
PROGRAM: REGULAR	EFFECTIVE DATE: APR. 3, 1968
FLOOD ZONE: ALL (SEE AS SHOWN ON MAP)	
COLLIER COUNTY, FLORIDA	
COMMUNITY DEVELOPMENT DIVISION	
TWP 32S RWD 29E SEC 13 NO 1/2	MAP NUMBER: 2913N

310



----- INDICATES CITY LIMITS

LAST REVISION

— ZONING

— OTHER

THIS IS TO CERTIFY THAT THIS IS PART OF THE OFFICIAL FLOOD AREA REFERENCED TO AND ADOPTED BY RESOLUTION NO. 12006 OF THE COUNTY OF COLLIER, FLORIDA, DATED OCTOBER 30, 1991.

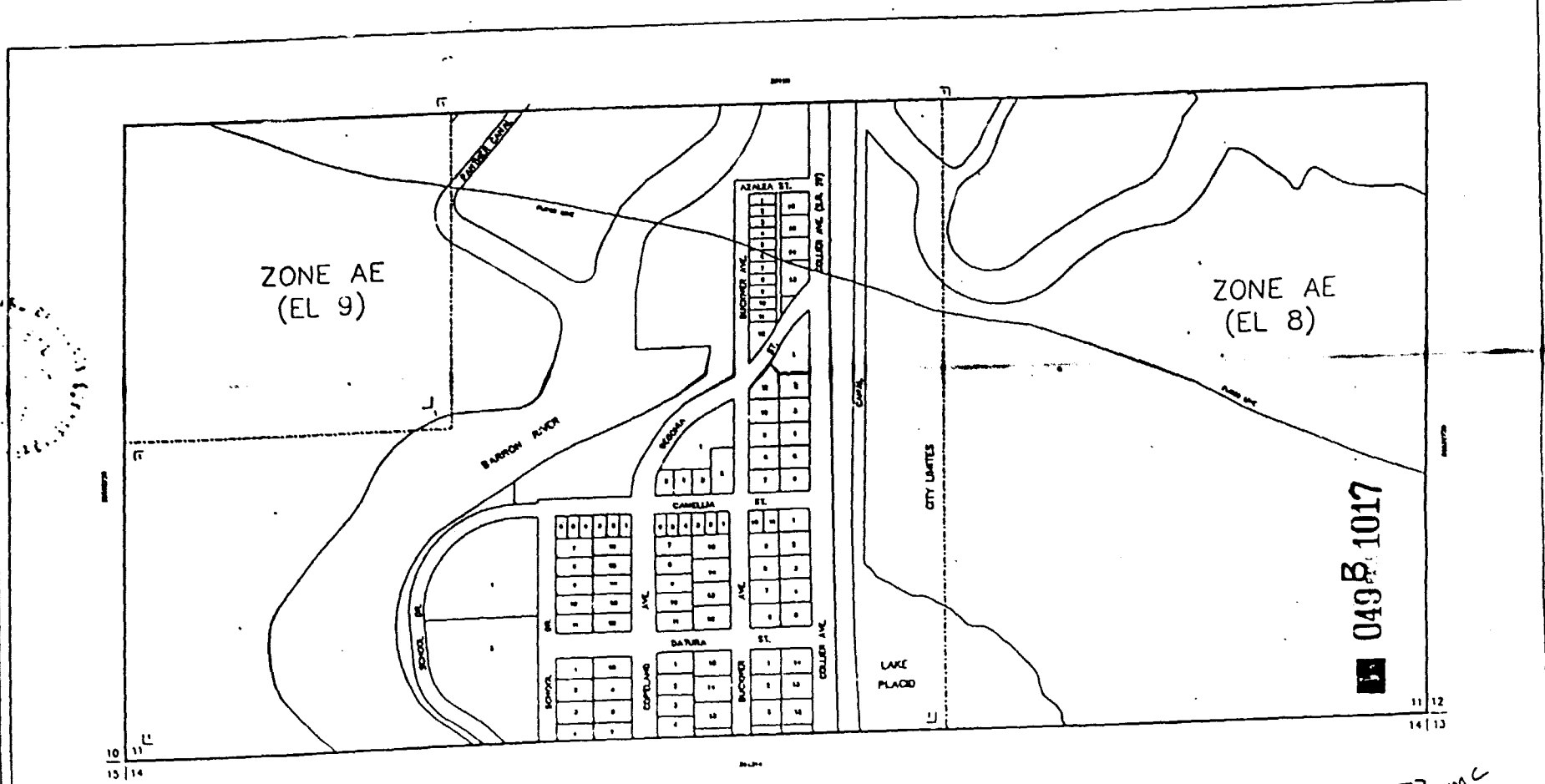
BY *Patricia Anne...*

M...

352 PB

FLOOD INSURANCE RATE MAP INFORMATION	
COMMUNITY NUMBER 120047	PANEL NUMBER 10100
PROGRAM REGULAR	EFFECTIVE DATE APRIL 3, 1988
ZONED ALL OR AS SHOWN ON MAP	
COLLIER COUNTY, FLORIDA	
COMMUNITY DEVELOPMENT DIVISION	
TWP. 53S RANG. 29E SEC(S) 11N	
SCALE	MAP NUMBER 3811N

SUBDIVISION INDEX			
NO.	NAME	P.A.	P.D.



10 11
15 14

11 12
14 13

----- INDICATES CITY LIMITS

LAST REVISION

____ ZONING

____ OTHER

THIS IS TO CERTIFY THAT THIS IS PART OF THE OFFICIAL ZONING MAP AS AMENDED TO AND ADOPTED BY RESOLUTION 111-1987 OF THE COUNTY OF COLLIER, FLORIDA, ADOPTED DECEMBER 30, 1991.

BY *Patricia Anne St. John*
Marianne Lyndon

353 m/c

FLOOD INSURANCE RATE MAP INFORMATION

COMMUNITY NUMBER 120017 PANEL NUMBER 19100

PROGRAM REGULAR EFFECTIVE DATE: APRIL 1, 1990

SHOWS SOME ALL OR AS SHOWN ON MAP.

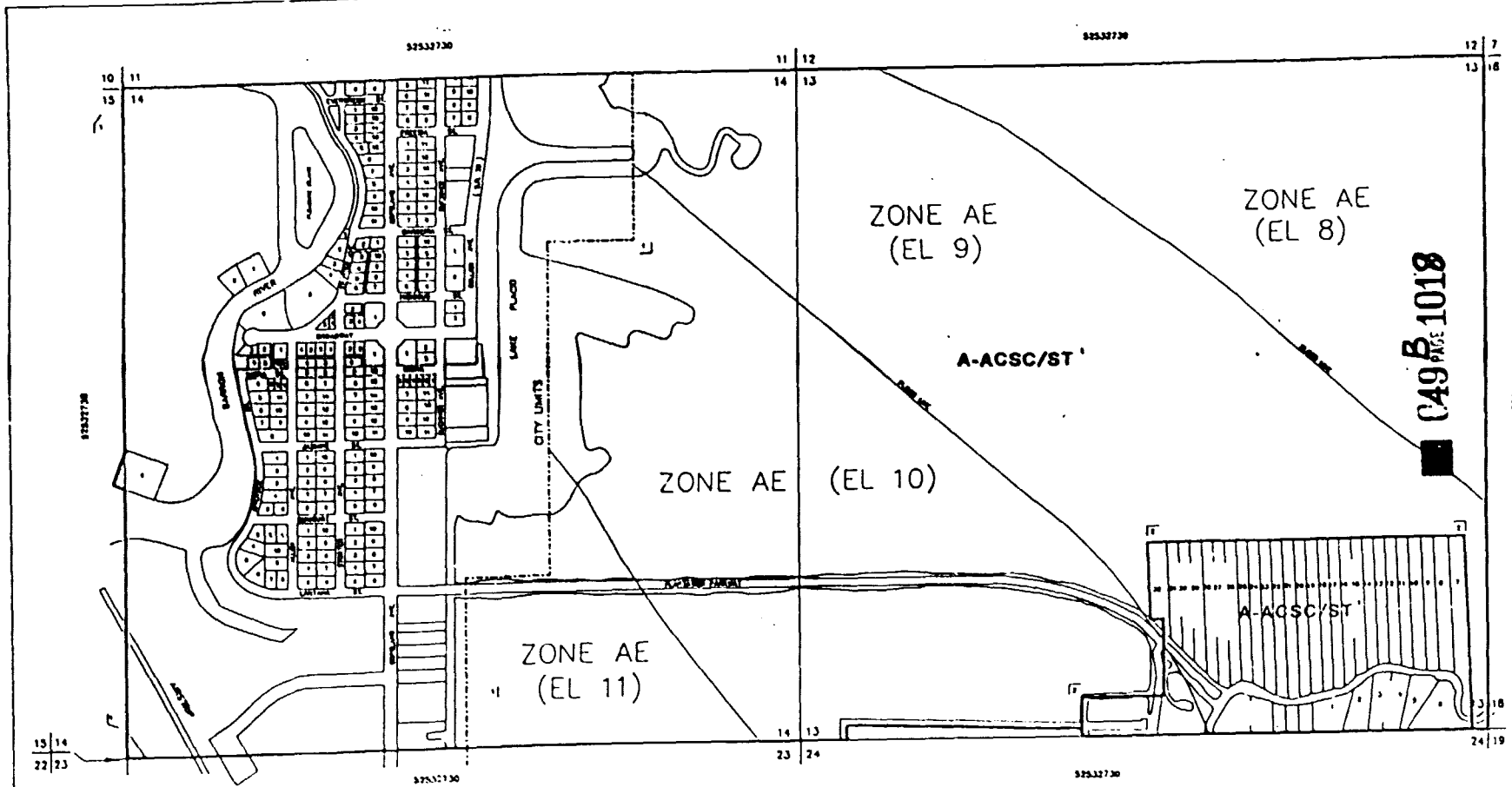
COLLER COUNTY, FLORIDA

COMMUNITY DEVELOPMENT DIVISION

TRIP. 535 ROAD. 29C SEC(S) 11S


SCALE MAP NUMBER 3011S

REVISION INDEX		PA	BY	DATE
1				
2				
3				
4				
5				
6				
7				
8				
9				
10				



-----INDICATES CITY LIMITS

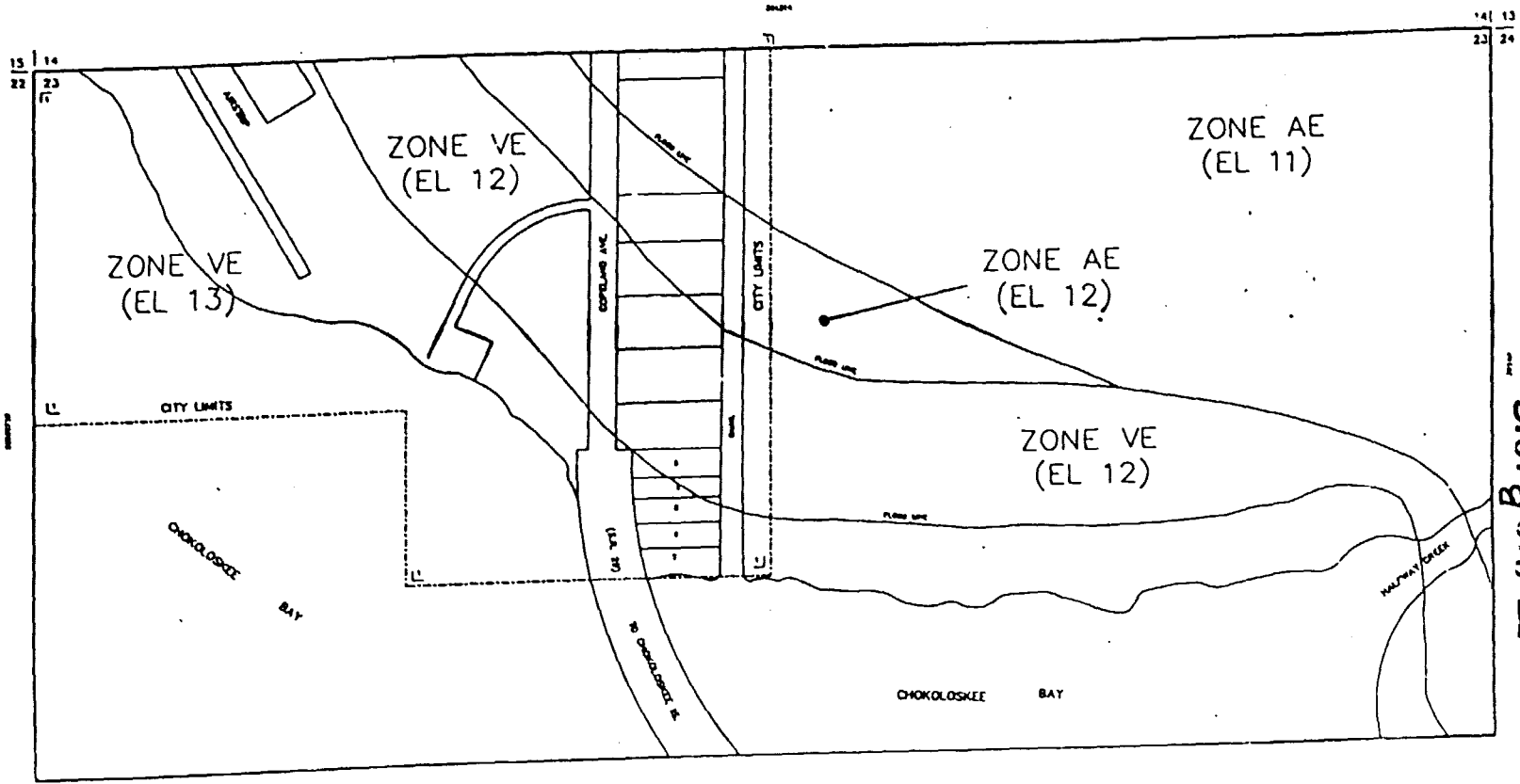
SUBDIVISION INDEX			
NO.	NAME	P.A.	P.P.



THIS IS TO CERTIFY THAT THIS IS PAGE _____ OF THE OFFICIAL FLOOD ZONE MAP
 RECALCULATED TO AND ACCURATE BY REFERENCE TO ELEVATIONS AS OF 11/1/62
 BY THE COUNTY OF COLLIER, FLORIDA, UNDER AUTHORITY OF CHAPTER 30, F.S.
Patricia Anne...
Margaret...

354

FLOOD INSURANCE RATE MAP INFORMATION	
COMMUNITY NUMBER: 170097	FAMILY NUMBER: 10110-10X
PROGRAM: REGULAR	EFFECTIVE DATE: JUNE 2, 1961
FLOOD ZONE: ALL OR AS SHOWN ON MAP.	
COLLIER COUNTY, FLORIDA	
COMMUNITY DEVELOPMENT DIVISION	
TWP. 5.35 RANG. 29E SECS. 13 & 14	
SCALE	MAP NUMBER: 391314



049 PAGE 1019

----- INDICATES CITY LIMITS

SUBDIVISION INDEX			
NO.	NAME	P.A.	DATE

LAST REVISION
 ZONING
 OTHER

THIS IS TO CERTIFY THAT THIS IS PART OF THE OFFICIAL ZONING MAP AS ADOPTED BY THE BOARD OF COUNTY COMMISSIONERS OF THE COUNTY OF COLUER, FLORIDA, APPROVED DECEMBER 30, 1981 BY Patricia Anne [Signature] CLERK

Margaret [Signature] COMMISSIONER

355 TV

FLOOD INSURANCE RATE MAP INFORMATION

COMMUNITY NUMBER: 120087 PANEL NUMBER: 10100

STANDARD: REGULAR EFFECTIVE DATE: APR 3, 1982

SCALE: ALL OR AS SHOWN ON MAP.

COLUER COUNTY, FLORIDA

COMMUNITY DEVELOPMENT DIVISION

TWP. 53S RING. 29E SEC(S) 2, 3N

SCALE: 1" = 100'

MAP NUMBER: 3923N