

**Resource Recovery Facility:** A place where the materials reclaimed at a Transfer Station, and in addition scrap, salvage, second-hand building materials and other construction site waste, are processed by cleaning, shredding, chipping, grinding, milling, crushing or other similar processes to create the raw materials used by industry for the production of a finished product. Those activities permitted to be conducted at a Transfer Station may also be conducted at these facilities. This definition does not include the retail sale of processed materials such as occurs in junk yards, nor does it include the processing of used, discarded, or salvaged materials incident to manufacturing activity on the same site where such processing occurs. Also excluded from this definition are automobile wrecking yards.

**Restaurant, Drive-through:** A fast food facility with one or more drive-through lanes where food is ordered through a speaker phone at a menu board located in the drive-through lane. This type of facility has no indoor seating or food ordering but may have walk-up windows and/or outdoor seating.

**Restaurant, Fast-Food:** An establishment where food is prepared and served to the customer in a ready-to-consume state for consumption either within the restaurant building, outside the building but on the same premises, or off the premises and having any combination of two or more of the following characteristics:

- a. A limited menu, usually posted on a sign rather than printed on individual sheets or booklets;
- b. Self-service rather than table service by restaurant employees;
- c. Disposable containers and utensils; or
- d. A kitchen area in excess of 50% of the total floor area.
- e. A cafeteria or delicatessen shall not be deemed a fast-food restaurant for the purpose of this Land Development Code.

**Restaurant, Sit-Down:** A restaurant where food is ordered from a menu normally while seated at a table and where table service is provided. Cafeterias are deemed sit-down restaurants for the purpose of this Unified Land Development Code.

**Restaurant, Walk-up:** A fast food facility with one or more walk-up windows. This type of facility has no indoor seating or drive-through windows but may have outdoor seating.

**Rest Home:** See Nursing Home.

**Resultant Peak Particle Velocity:** A measurement of the speed of oscillation of the particles of a medium when a shock wave travels through the medium. The Resultant Peak Particle Velocity shall be calculated as the vector sum of the peak particle velocity in three mutually perpendicular planes of motion at any one instant in time. [SEE DIV. 3.4]

049 <sup>B</sup> 601  
PAGE

**Retail, Accessory:** A use that is clearly incidental to and customarily found in connection with a permitted industrial use.

**Right-of-Way:** A strip of land, public or private, occupied or intended to be occupied by a street, crosswalk, railroad, electric transmission line, oil or gas pipeline, storm drainage way, water main, sanitary or storm sewer main, or for similar special use. The usage of the term "right-of-way" for land platting purposes shall mean that every right-of-way, whether public or private, hereafter established and shown on a plat is to be separate and distinct from the lots or parcels adjoining such right-of-way and not included within the dimensions or areas of such lots or parcels. [SEE DIV. 3.2]

**Rowhouse:** See Dwelling, Rowhouse.

**Runway Clear Zone:** A trapezoidal area underneath the inner-edge of any runway approach surface where that surface is 50 feet or less above the runway end elevation. The Runway Clear Zone begins at the end of each primary surface, and is centered upon the extended Runway Centerline.

**Safety Service Facility:** Services that provide protection to County residents and visitors for their health, safety, and welfare such as law enforcement, emergency medical, fire safety, traffic safety, emergency shelters, public safety training facilities, or emergency heliport facilities.

**Salt Water Barrier Line:** A portion of Collier County lying west of Airport Road and extending north along the section line to the Lee County line: from the intersection of Airport Road and U.S. 41 that area west and south of U.S. 41 extending to the Dade County line. The specific current location of the "Salt Water Barrier Line" may be updated from time to time as further studies may dictate. [SEE DIV. 3.6]

**Sand-point Well:** Any device which is placed into unconsolidated earth materials, and which consists of a pipe with an attached perforated metal tube or screen designed to permit the passage of water. [SEE DIV. 3.6]

**Schools, Commercial:** A school for such activities as art, bartending, business general, clerical including court reporting, secretarial and similar areas, computer and data processing, crafts, dance instructions, including folk, tap, ballet, modern and ball room, driving school (automobile and motorcycle only), gymnastics, law, including paralegal, oriental martial arts, real estate, including appraisal and the like.

**Schools, Private:** A facility that provides a curriculum of elementary or secondary academic instruction, operated by a private organization.

**Schools, Public:** A facility that provides a curriculum of elementary and secondary academic instruction, including kindergartens, elementary schools, junior high schools and high schools, that meets academic standards as provided by the State of Florida. A public school is one operated by any governmental organization for the benefit of the general public. All other schools are private or commercial schools.

049 B 602

**Schools and Camps, Sports Instructional:** A facility, public or private, primarily engaged in the instruction of sports, or providing recreational services. These facilities shall include such activities as: baseball instruction schools; gymnastics instruction; day camps; and riding academies and schools.

**Screening:** Method by which a view of one site from another adjacent site is shielded, concealed, or hidden. Screening techniques include fences, walls, berms, landscaping or a combination.

**Sea Turtle:** Any adult, juvenile, or egg of any species of reptile belonging to the genera Caretta, Chelonia, Dermochelys, Lepidochelys, and Eretmochelys. [SEE SEC. 3.10]

**Seismologist:** An individual who works with vibrations and has the knowledge and skill to monitor surface vibration wave levels, relate the results to structures and be able to determine the effects on such structures. [SEE DIV. 3.4]

**Servants' Quarters:** Dwelling units located in residential districts and utilized for domestic servants employed on the premises. Such units may be in either a principal or an accessory building, but no such living quarters shall be rented, leased, or otherwise be made available for compensation of any kind except in the form of housing for servants.

**Setback Line:** A line marking the minimum distance between a right-of-way line, property line, bulkhead line, shoreline, access easement line or other defined location and the beginning point of a required yard or the buildable area, as this Land Development Code may require in the particular case.

**Sewerage System, Central:** A system for the collection and disposal of sewage, in accordance with the approval of requisite state and county agencies. The system shall serve residential dwellings, commercial, industrial, institutional or other uses and shall include pipes, pumps, tanks, treatment plants and other appurtenances which comprise the system. [SEE DIV. 3.2]

**Sewerage System, Individual:** A system designed to serve one unit (as defined in the Health Code used by Collier County) comprised of pipes, tanks, and subsurface absorption field, or other approved treatment device, for handling and disposing of sewage wastes. [SEE DIV. 3.2]

**Shall:** Intended as a mandatory term.

**Shopping Center:** A group of unified commercial establishments built on a site which is planned, developed, owned or managed as an operating unit and related in its location, size, and type of shops to the trade area that the unit serves. It consists of eight (8) or more retail business or service establishments containing a minimum total of twenty thousand (20,000) square feet of floor area. No more than twenty percent (20%) of a shopping center's floor area can be composed of restaurants without providing additional parking for the area over twenty percent (20%). A marina, hotel, or motel with accessory retail shops is not considered a shopping center.

**Shopping Center, Regional:** A commercial center providing shopping goods, general merchandise, apparel, furniture, and home furnishings in full depth and variety. Such center shall

 049<sup>B</sup> 603

contain thirty (30) or more acres, and a minimum gross leasable area of four hundred thousand (400,000) square feet.

**Shoreline:** On tidal waters, that line between water and upland area which follows the general configuration of the mean high water line. On non-tidal waters, the shoreline is determined by the annual average water level or water management system control elevation. Boat slips and other man-made or minor indentations are construed as lying landward of the shoreline and are construed as upland when computing the lot area of the waterfront property. [SEE DIV. 3.2]

**Shrub:** A self supporting woody perennial plant of low to medium height characterized by multiple stems and branches continuous from the base.

**Sidewalk:** That portion of a right-of-way or crosswalkway, paved or otherwise surfaced, intended for pedestrian use and also bicycle use, if properly sized. [SEE DIV. 3.2]

**Sign:** Any structure, device, vehicle, advertisement, advertising device or visual representation intended to advertise, identify, or communicate information to attract the attention of the public for any purpose and without prejudice to the generality of the foregoing, and includes any symbols, letters, figures, illustrations, or forms painted or otherwise affixed to attract the attention of the public for any purpose and also any structure or device the primary purpose of which is to border, illuminate, animate or project a visual representation. However, this definition shall not be held to include official notices issued by any court or public office, or officer in the performance of a public or official duty, and traffic control signs. For the purpose of removal, signs shall also include all sign structures. [SEE DIV. 2.5]

**Sign Area:** The area of a sign is the entire area within the periphery of a regular geometric form or combination of regular geometric forms comprising all of the display area of the sign and including all of the elements of the matter displayed. The sign area shall include the aggregate sign area upon which copy is placed and all parts of the sign structure that bear advertising matter or are constructed in such a manner as to draw attention to the matter advertised. Signs consisting of detached letters shall also be measured as defined above. [SEE DIV. 2.5]

**Sign, Abandoned:** Any sign or sign structure expressly installed for the purpose of affixing a sign, which bears no sign or copy for ninety consecutive (90) days or more, or for a period of ninety consecutive (90) days or more, displays information which incorrectly identifies the business, owner, lessor, or principle activity conducted on the site, or which through lack of maintenance become illegible or nearly so, or is in a state of disrepair. Signs displaying an "available for lease" or similar message or partially obliterated faces which do not identify a particular product, service, or facility, shall be deemed abandoned. [SEE DIV. 2.5]

**Sign, Activated:** Any sign which contains or uses for illumination any light, lighting device, or lights which change color, flash, or alternate; or change appearance of said sign or any part thereof automatically; any sign which contains moving parts as part of its normal operation, such as rotating signs, shall be considered an activated sign. [SEE DIV. 2.5]

049<sup>B</sup> PAGE 604

**Sign, Advertising:** A sign directing attention to a business, commodity, service, or entertainment conducted, sold or offered, either on premises or off-premises. [SEE DIV. 2.5]

**Sign, Alterations:** Any substantial improvement to a sign, but shall not include routine maintenance, painting or change of copy of an existing sign. [SEE DIV. 2.5]

**Sign, Animated:** Any sign which includes action, motion, or the optical illusion of action or motion, or color changes of all or any part of the sign facing, requiring electrical energy, or set in motion by movement of the atmosphere. [SEE DIV. 2.5]

**Sign, Awning (a/k/a Canopy Sign or Marquee Sign):** A sign suspended from or forming part of a shelter supported partially or entirely for the exterior wall of a building or structure. [SEE DIV. 2.5]

**Sign, Banner:** A temporary sign such as used to announce open houses, grand opening or special announcements. [SEE DIV. 2.5]

**Sign, Billboard:** Any sign structure advertising an establishment, merchandise, service, or entertainment which is not sold, produced, manufactured, or furnished at the property on which the sign is located. [SEE DIV. 2.5]

**Sign, Bulk Permit:** A permit issued for any number of political signs. [SEE DIV. 2.5]

**Sign, Bulletin Board:** A board for posting notices such as those found at a school, church, or other civic organization. [SEE DIV. 2.5]

**Sign, Canopy:** (See Awning Sign).

**Sign, Changeable Copy:** Any permanently enframed sign illuminated or not which is principally devoted to and designed for changeable text and graphics, including electronically controlled public service, time, temperature and date signs, message centers, or reader boards. [SEE DIV. 2.5]

**Sign, Combination:** A sign which is made up of two (2) or more signs, exclusive of billboards. [SEE DIV. 2.5]

**Sign, Combination Farm:** A temporary sign used for the purpose of identifying the owner or operator of a farm, and the product produced on the farm, which sign may also incidentally identify the contract buyer of the product. [SEE DIV. 2.5]

**Sign, Construction:** A temporary sign placed in advance of issuance of a certificate of occupancy of a building or structure indicating the name of the building or structure, the architects, the contractors and other similar information regarding the building or structure. [SEE DIV. 2.5]

**Sign, Copy:** The letters, text or other graphics which compose the message displayed upon the sign surface area. [SEE DIV. 2.5]

049 <sup>B</sup> 605  
PAGE

**Sign, Directional:** An on premises sign giving direction, instructions, or facility information such as parking or entrance or exit signs, and which may contain the name, logo service or activity of an establishment. [SEE DIV. 2.5]

**Sign, Directory:** An on premises sign of permanent character indicating the name of two or more persons or business associated with, or events conducted upon, or products or services offered upon the premises upon which such sign is maintained. This sign may be a freestanding, awning, or wall sign. Such signs may have changeable copy. [SEE DIV. 2.5]

**Sign, Double Faced:** A sign having two (2) display surfaces, not necessarily displaying the same copy, which are usually parallel and back-to-back and not more than twenty four inches (24") apart. Double faced signs shall be measured by only one side if both sides are advertising the same business, commodity, or service. [SEE DIV. 2.5]

**Sign, Electric:** Any sign containing electric wiring, but not including signs illuminated by exterior light sources, such as floodlights. [SEE DIV. 2.5]

**Sign, Entrance or Gate (a/k/a Subdivision Sign):** Any community entry sign which is designed to identify a subdivision or neighborhood, including but not limited to industrial and commercial parks, multi-family projects, and single family residential development. [SEE DIV. 2.5]

**Sign Face:** The area, display surface, or part of a sign on which the copy of message is placed. [SEE DIV. 2.5]

**Sign, Farm Organization:** A sign used for the purpose of indicating membership in a farm organization, such as Cattlemen's Association, Four H Club, Farm Bureau, and the like. [SEE DIV. 2.5]

**Sign, Flashing:** A flashing sign is an activated sign on which any electric lighting by any device is either alternated on and off or raised and lowered in brightness or intensity. [SEE DIV. 2.5]

**Sign, Freestanding:** (See Pole Sign). [SEE DIV. 2.5]

**Sign, Ground (a/k/a Monument Sign):** Any sign other than a pole sign which is placed upon or supported by structures or supports in or upon the ground and independent of support from any building so that the top edge of the sign face is less than eight feet (8') above grade. [SEE DIV. 2.5]

**Sign, Identification:** A sign which contains no advertising but is limited to the name, address, and number of a building, institution, or person and the activity carried on in the building, institution or the occupation of the person. [SEE DIV. 2.5]

**Sign, Illuminated:** An illuminated sign is one which either: (a) provides artificial light through exposed bulbs, lamps, or luminous tubes on the sign surface; (b) emits light through transparent or translucent material from a source within the sign; or (c) reflects light from a source intentionally directed upon it. [SEE DIV. 2.5]

**Sign, Inflatable:** Any object made of plastic, vinyl, or other similar material, that when inflated with gaseous, or air represents, advertises, or otherwise draws attention to a product, service, or activity. [SEE DIV. 2.5]

**Sign, Mansard:** Any sign which is attached to a mansard style roof with the face parallel to the structure to which it is attached and which does not project more than eighteen inches (18") from such structure, or above the roof line. Mansard signs shall be considered wall signs. [SEE DIV. 2.5]

**Sign, Marquee:** (See Awning Sign). [SEE DIV. 2.5]

**Sign, Nonconforming:** Any sign or advertising structure lawfully in existence within Collier County on the effective date of this Ordinance, which by its height, area, location, use or structural support does not conform to the requirements of this Ordinance. This definition shall not be construed to include signs specifically prohibited by Section 5.00 of this Ordinance. [SEE DIV. 2.5]

**Sign, Off-Premises:** (See Billboards). [SEE DIV. 2.5]

**Sign, On-Premises:** A sign containing copy relating only to the principal legally licensed business, project, service or activity conducted or sold on the same premises as that on which the sign is located. [SEE DIV. 2.5]

**Sign, Outdoor Advertising:** (See Billboard). [SEE DIV. 2.5]

**Sign, Permanent:** A sign which is affixed to a building or the ground in such a manner as to be immobile. [SEE DIV. 2.5]

**Sign, Pole:** A sign, independent of support from any building, that is mounted on free standing poles or other supports. [SEE DIV. 2.5]

**Sign, Political:** Any sign which states the name and/or picture of an individual seeking election, or appointment to a public office, or pertaining to a forthcoming public election, or referendum pertaining to or advocating political views of policies. [SEE DIV. 2.5]

**Sign, Portable:** Any sign which is designed to be transported, including by trailer or on its own wheels, even though the wheels of such signs may be removed and the remaining chassis or support constructed without wheels is converted to an A or T frame sign, or attached temporarily or permanently to the ground since this characteristic is based on the design of such sign. It is characteristic of such a portable sign that the space provided for advertising matter consists of a changeable copy sign. [SEE DIV. 2.5]

**Sign, Projecting:** Any sign which is attached to, and which projects more than eighteen inches (18") from the outside wall of any building or structure, excluding wall, marquee, and canopy signs. [SEE DIV. 2.5]

049<sup>B</sup> PAGE 607

**Sign, Public Service:** Any sign intended to promote primarily a public purpose including items of general interest to the community welfare. It may also refer to a sign designed to render a public service such as, but not limited to, "time and temperature" signs. [SEE DIV. 2.5]

**Sign, Real Estate:** A sign which advertises the sale, lease, rental, or development of the property upon which it is located. [SEE DIV. 2.5]

**Sign, Residential Identification:** A sign intended to identify a residential subdivision or other development. [SEE DIV. 2.5]

**Sign, Revolving (a/k/a Rotating Sign):** Any sign so erected or constructed as to periodically or continuously change the direction toward which any plane containing the display surface area is oriented. [SEE DIV. 2.5]

**Sign, Roof:** Any sign erected, constructed, or maintained on the roof of any building. [SEE DIV. 2.5]

**Sign, Safety:** A sign used only for the purpose of identifying and warning of danger, or potential hazards. [SEE DIV. 2.5]

**Sign, Snipe:** A sign made of any material and attached to a utility pole, tree, fence post, stake, stick, mailbox or any similar object. [SEE DIV. 2.5]

**Sign, Special Purpose:** Directional, safety, and other signs of a noncommercial nature. [SEE DIV. 2.5]

**Sign Structure:** Any structure which supports or is capable of supporting any sign. Said definition shall not include a building to which a sign is attached. [SEE DIV. 2.5]

**Sign, Temporary:** A sign intended to advertise community or civic projects, construction projects, or other special events on a temporary basis, for a designated period of time. [SEE DIV. 2.5]

**Sign, U-Pic:** A sign describing a farm where the customer picks or purchases the produce directly from the premises on which they are grown or produced. [SEE DIV. 2.5]

**Sign, V-Shaped:** Two single face freestanding signs that are constructed in the form of a "V" when viewed from above, provided the internal angle at the apex is not more than ninety degrees (90°), and the two faces are not separated by more than six inches (6") at the apex. [SEE DIV. 2.5]

**Sign, Vehicle:** Any sign affixed to a vehicle other than a license plate, or other identification required for access to restricted parking areas, a registered logo, trademark, or service mark. [SEE DIV. 2.5]

**Sign, Wall or Fascia:** A sign affixed in a manner to any exterior wall of a building or structure, and which is parallel to and projects not more than eighteen inches (18") from the building or

049 <sup>B</sup> 608  
PAGE



structure wall, and which does not extend above the parapet wall or roof of the building on which it is located. [SEE DIV. 2.5]

**Sign, Wind:** Any sign or display including, but not limited to flags, banners, balloons, streamers and rotating devices, fastened in such a manner to move upon being subject to pressure by wind or breeze, but shall not include official flags, emblems, insignias or pennants of any religious, educational, national, state, or political subdivision. [SEE DIV. 2.5]

**Sign, Window:** A window sign which is Painted on, attached to, or visible through a window excluding displays of merchandise, and shall not exceed twenty-five (25) percent of the total window area in the same vertical plane at the same floor level on the side of the building or unit upon which the signs are displayed. [SEE DIV. 2.5]

**Single Occupancy:** A parcel of property existing as a single project, with the building or buildings housing only one occupant. [SEE DIV. 2.5]

**Site (blasting):** That legally described area for which a blasting permit has been obtained. [SEE DIV. 3.4]

**Site Alteration:** Any modification, change or transformation of any portion of a lot or parcel of land including, but not limited to, the removal, displacement or relocation of trees, plants and vegetation, the addition, disturbance, or removal of earth materials; the creation, retention, or relocation of drainage courses or water areas. [SEE DIV. 3.7 through 3.14]

**Site Alteration Plan:** A graphic representation along with supportive information and data depicting the intended site alterations. [SEE DIV. 3.7 through 3.14]

**Site Development Plan:** A graphic representation, together with supportive information and data that clearly depicts the proposed project on a particular lot or parcel of land. A Site Development Plan is further defined for the purpose of this section as including the Preliminary (when required) and Final SDP. [SEE DIV. 3.3]

**Site Inspection:** A project site visit conducted by Development Services staff as part of staff review of applications for land use change. [SEE SEC. 2.2.25]

**Solar Screen:** Screens which are fixed installations and permanently project shade over the entire glass area of the window.

**Sound Level Reduction (SLR):** Difference in decibels between measured level inside a designated room of that building resulting from the same exterior noise source.

**Space(s), travel trailer/park model/recreational vehicle:** An area of land designated and herein required to accommodate a travel trailer/park model or other recreational vehicle.

**Specimen Tree:** See Tree, Specimen.

049B 609

**Sporting and Recreational Camps:** A facility, public or private, which may offer permanent or temporary shelters such as cabins or tents and is primarily engaged in providing camping, sporting or other recreational activities. Examples of sporting and recreational camps shall include boys' and girls' camps, hunting camps, fishing camps, or summer camps.

**State Standards:** The standards of the Florida Department of Transportation. [SEE DIV. 3.2]

**Storage Facility, Self-Service:** A building or group of buildings in a controlled access and fenced compound that contains varying sizes of individual, compartmentalized, and controlled access stalls or lockers for the storage of customer's goods or wares.

**Story:** That portion of a building included between a floor which is calculated as part of the building's habitable floor area and the floor or roof next above it.

**Street:** A public or approved private thoroughfare, including the right-of-way, which affords the principal means of access to abutting property. Street includes lanes, ways, places, drives, boulevards, roads, avenues, or other means of access, regardless of the descriptive term used, except alleys. [SEE DIV. 3.2]

**Street, Arterial:** A street that provides a high degree of mobility and serves long trips. High operating speeds and levels of service are provided. Access management is used to preserve capacity. Arterials connect major developments such as central business districts, large urban commercial centers, large industrial centers, major residential communities and other major activity centers within the urbanized area. Desirable operating speed should be at least 40 to 45 miles per hour.

**Street, Cul-de-sac:** The same as the term "cul-de-sac". The average daily trip generation shall be less than two hundred fifty (250) vehicle trips per day. [SEE DIV. 3.2]

**Street Frontage:** That portion of the lot which borders on the street; corner lots have two (2) frontages.

**Street, Limited Access:** A strip of land or highway or freeway which does not permit access except at limited authorized and controlled points. [SEE DIV. 3.2]

**Street, Local:** A street that provides land access and can be local (public or private) residential streets, local downtown streets, and local commercial/industrial streets. Locals involve traveling to and from a collector facility. Trip lengths are short, volumes are low and speeds are low. Average daily trip generation rate ranges from zero (0) to two thousand (2,000) vehicle trips per day. [SEE DIV. 3.2]

**Street, Major Collector:** A street that provides land access and public or private movement within residential, commercial and industrial areas. Major collectors penetrate and may have continuity within residential areas. Operating speed and volumes are in excess of residential standards, 30 m.p.h. Average daily trip generation rate exceeds four thousand (4,000) vehicle trips per day. Residential driveway connections are prohibited. [SEE DIV. 3.2]

049B 610  
PAGE

**Street, Minor Collector:** A street that provides land access and public or private movement within residential, commercial and industrial areas. Minor collectors penetrate, but should not have continuity through residential areas. Operating speeds and volumes are low. Average daily trip generation rate ranges from two thousand (2,000) to four thousand (4,000) vehicle trips per day. [SEE DIV. 3.2]

**Street, Marginal Access:** A street which is parallel and adjacent to an expressway, arterial street or limited access street or in the immediate vicinity of such streets from local service of abutting property by providing protection from conflicts with through traffic. A marginal access street may also be called a frontage street. [SEE DIV. 3.2]

**Street, Private:** Any street which has not been dedicated for public use and not accepted for ownership or maintenance by the Board of County Commissioners. [SEE DIV. 3.2]

**Street, Public:** Any street designated to serve more than one property owner, which must be dedicated to the public and be accepted by the Board of County Commissioners. [SEE DIV. 3.2]

**Strip Lighting:** A continuous series of linear exterior lights designed to illuminate a sign or a structure.

**Strip Lighting:** A continuous series of linear exterior lights designed to illuminate a sign or a structure. [SEE DIV. 2.5]

**Structure:** Anything constructed or erected which requires a fixed location on the ground, or in the ground, or attached to something having a fixed location on or in the ground. Fences, gates or posts are not intended to be structures. [SEE DIV. 3.4]

**Subdivide:** The act or process of creating a subdivision; the act or process of dividing land if the extension of an existing street or the establishment of a new street is involved; the act or process of re-subdividing, or developing residential or non-residential zoned land, whether by deed, metes and bounds description, devise, inheritance, map, plat or other recorded instrument. [Div. 3.2]

**Subdivider:** The same as the term "applicant". [SEE DIV. 3.2]

**Subdivision:** The division of land, whether improved or unimproved, into two (2) or more contiguous lots, parcels, tracts, tiers, blocks, sites, units, or any other division of land any of which do not equal or exceed ten (10) acres, for the purpose, whether immediate or future, of transfer of ownership or development; or any division of land if the extension of an existing street or the establishment of a new street is involved to provide access to the land.

Subdivision includes re-subdivision, the division of land into two (2) or more horizontal condominium parcels or horizontal cooperative parcels, and the division or development of residential or non-residential zoned land, whether by deed, metes and bounds description, devise, intestacy, map, plat, horizontal condominium parcels, horizontal cooperative parcels, or other recorded instrument, and, when appropriate to the context, means the process of subdividing or to the lands or areas subdivided.

 049 PAGE 611

**Subdivision** does not include the division of land for conveyance of such land to a federal, state, county, or municipal government agency, entity, political subdivision, or a public utility. [SEE DIV. 3.2]

**Subdivision, Minor:** The division of land, whether improved or unimproved, into two (2) or more, but less than ten (10), contiguous lots or parcels of land, for the purpose, whether immediate or future, of transfer of ownership or development, which does not involve the extension of an existing street or the establishment of a new street and does not involve the extension, creation or establishment of any improvement otherwise required in this Div. 3.2; provided, however, that on-site connection or hookup of any required improvement shall not be construed as an extension, creation or establishment of such improvement. [SEE DIV. 3.2]

**Substantial Improvement:** Any repair, reconstruction, or improvement of a sign, the estimated cost of which equals or exceeds fifty (50%) percent of the market value of current replacement cost of the sign, whichever is lower, either before the improvement. [SEE DIV. 2.5]

**Supermarket:** A departmentalized self-service retail market which primarily sells food items, but also may sell household items, personal items and other merchandise. A supermarket is to be distinguished from a grocery store on the basis of scale, being usually 20,000 square feet or larger in size, and the broader mix of goods and services.

**Surface Waters:** Those which have been precipitated on the land or forced to the surface in springs, and which have then spread over the surface of the ground. They appear as puddles, sheet or overland flow, rills, streams and lakes, and continue to be surface waters until they disappear by infiltration, evaporation, or discharge into the sea. [SEE DIV. 3.2]

**Surveyor:** A person registered in the State of Florida under Chapter 472.001-472.039, Florida Statutes, to engage in the practice of land surveying. [SEE DIV. 3.2]

**Takeout Prepared Food Store:** A service facility where foods such as pizzas, oriental food, yogurt, bakery products, health foods, candy and popcorn are prepared and sold or where these foods are sold in a ready-to-eat state normally for off-premises consumption. On-site consumption is allowed as an accessory use where the seating is provided for 10 customers or less. Customer seating above 10 would make the business a restaurant.

**Temporary Dewatering:** Use of wells or other such equipment to temporarily lower a water level as may be necessary during construction activities, not to exceed six (6) months of continual operation. [SEE DIV. 3.6]

**Test Hole or Test Boring or Foundation Hole:** An artificial hole in the ground drilled, bored, cored, washed, or jetted, the intended use of which includes obtaining data for engineering and/or seismography, geophysical or geological exploration; prospecting for minerals or products of mining or quarrying; but not for the purposes of either producing, or disposing of water. [SEE DIV. 3.6]

**Threatened Species:** Those species listed by the U.S. Fish and Wildlife Service.

049<sup>B</sup> PAGE 612

**Time-Share Estate:** Any interest in a dwelling unit under which the exclusive right of use, ownership, possession, or occupancy of the unit circulates among the various owners of time-share estates in such unit in accordance with a fixed time schedule on a periodically recurring basis for a period of time established by such schedule.

**Time-Share Estate Facility:** Any dwelling in which time-share estates have been created.

**Time-Share Unit:** A dwelling unit in which time-share estates have been created.

**Tinted or Filmed Glass:** Window glass which has been covered with window tint or film.

**Townhouse:** See Dwelling, Townhouse.

**Tower:** A structure whose primary purpose is to raise the height of an antenna.

**Tower, Monopole Communications:** A commercial vertical single tubular self-supporting tower limited to telephone service and related communications.

**Tract or Tract of Land:** A lot.

**Traffic Impact Analysis:** A study which depicts and analyzes the impact upon traffic conditions that would be generated both internal to and external to the development or subdivision. [SEE DIV. 3.2]

**Traffic Control Devices:** Any mechanism used to regulate traffic, such as pavement stripping, signs, etc., excluding however, for the purpose of this Code, any mechanical or electrical device, such as traffic lights. [SEE DIV. 3.2]

**Trailer, Boat:** A wheeled conveyance drawn by other motive power for the transportation of a single boat.

**Trailer, Camping or Pop-Out:** A wheeled conveyance drawn by other motive power designed for travel, recreation, and vacation use and which is made up of elements which fold into a compact assembly for travel.

**Trailer, Travel:** A vehicular, portable structure built on a chassis, designed to be used as a temporary dwelling for travel, recreational and vacation purposes, which: (1) is identified by the manufacturer as a travel trailer; (2) does not exceed 480 square feet in gross floor area. [SEE SEC. 2.2.11]

**Transfer Station:** A place for the reclaiming of recyclable materials by collecting, receiving, sorting, bailing and otherwise preparing these materials for transfer or sale to a Resource Recovery Facility. With the exception of nonferrous metals, this activity does not include the reclaiming of any scrap, salvage, second-hand building materials or other construction site waste, junk automobiles, or second-hand automotive parts.

049-613

**Travel Trailer/Park Model Lots:** Shall mean an area of land where travel trailers, park models and other recreational vehicles with or without a fixed motor vehicle wheel base may be located and which recreation vehicle may exceed an area of two hundred and forty (240) square feet. [SEE SEC. 2.2.11]

**Travel Trailer - Recreational Vehicle Campground Park:** See Sec. 2.2.11.

**Tree Farm/Nursery:** A state licensed plant or tree nursery or farm, for which plants or trees are offered for sale in the ordinary course of the licensee's business. [SEE DIV. 3.7 through 3.14]

**Tree, Shade:** A self supporting woody plant of a species normally growing to a mature height of at least twenty (20) feet and a mature spread of at least fifteen (15) feet.

**Tree, Specimen:** A plant which has been designated by resolution of the Collier County Board of County Commissioners to be specially protected because of historical significance, rarity, size, age, species or other reasons. [SEE DIV. 3.7 through DIV. 3.14]

**Truck Camper:** A truck equipped with a portable unit designed to be loaded onto, or affixed to, the bed or chassis of the truck and constructed to provide temporary living quarters for recreational camping, or travel use.

**Unmarked Human Burial:** Any unmarked location where human skeletal remains or associated burial artifacts are discovered or believed to exist on the basis of archaeological or historical evidence. [SEE SEC. 2.2.25]

**U-Pic Farm:** A farm where the customer picks or purchases the produce directly from the premises on which they are grown or produced.

**Urban Designated Areas:** The areas identified on the Future Land Use Map as areas with the greatest residential densities and areas in close proximity which have, or are projected to receive, future urban support facilities and services. [SEE SEC. 2.7.7]

**Use:** The purpose of which land or water or a structure thereon is designated, arranged, designed or intended to be occupied or utilized or for which it is occupied or maintained. The use of land or water in the various zoning districts is governed by this Land Development Code.

**User (blasting):** The person who, as ultimate consumer of an explosive, purchases same from a dealer or manufacturer-distributor, or acquires the possession of any explosive by any other means. [SEE DIV. 3.4]

**VOR - Very High Frequency (VHF):** Omnidirectional Range. A ground located radio transmitting station used to provide accurate directional information to aircraft for navigation including non-precision instrument approaches to an airport runway.

**Vacation Time-Sharing Plan:** Any arrangement, plan, scheme, or similar device, whether by membership agreement, tenancy in common, sale, lease, deed, rental agreement, license, use

 049<sup>B</sup> 614

agreement, security, or by any other means, whereby a purchaser in exchange for advanced consideration receives a right to use a time-share estate.

**Van Conversion:** A vehicular unit which does not exceed the length and width limitations provided in Sec. 316.515, Florida Statutes, is built on a self-propelled motor vehicle chassis, and is designed for recreation, camping, and travel use.

**Variance:** A relaxation of the terms of this Land Development Code where such variance will not be contrary to the public interest and where, owing to conditions peculiar to the property and not the result of the actions of the applicant, a literal enforcement of this Land Development Code would result in unnecessary and undue hardship on the land. A variance is authorized only for height, area, and size of structure or size of yards and open spaces, signs, and off-street vehicular facilities. Establishment or expansion of a use otherwise prohibited or not permitted shall not be allowed by variance nor shall a variance be granted because of the presence of nonconformities in the land use district or classification.

**Vegetation Removal:** The outright removal or any act which causes vegetation to die or significantly decline, including but not limited to, damage inflicted upon the root system by heavy machinery or lethal substances, changing the natural grade above or below the root system, bushhogging or clearing, excessive pruning; application of herbicides or chemicals, paving over the root systems, and the transplanting of protected vegetation. [SEE DIV. 3.7 through 3.14]

**Vehicle:** The term vehicle, for the purposes of this Code, shall include but not be limited to any truck, bulldozer, tractor, automobile, motorcycle, dune or swamp buggy, motor bike, go-cart, van or trailer of any type, horse drawn cart or wagon, travel or camping trailer, coach mobile home or any other vehicles of conveyance which are motorized or if not motorized, which weigh in excess of one hundred fifty (150) pounds. [SEE DIV. 3.7 through 3.14]

**Vehicular Use Area:** Either an area designed or used for off-street parking or an area used for loading, circulation, access, storage, display, or traverse of property by vehicles, boats or construction equipment. [SEE DIV. 2.3]

**Very Low Income:** The total annual adjusted gross household income which does not exceed 50 percent of the median annual adjusted gross income, as published annually by the U.S. Department of Housing and Urban Development for households within the Naples Metropolitan Statistical Area (MSA). [SEE SEC. 2.7.7]

**Viable:** Reasonable probability to live or survive. [SEE DIV. 3.7 through 3.14]

**Viable Wetland:** A wetland system that provides or has a reasonable probability to provide functions (roles or values) relating to environmental quality, fish and wildlife and/or socio-economic values. [SEE DIV. 3.7 through 3.14]

**Visual Runway:** A runway intended solely for the operation of aircraft using visual approach procedures with no instrument approach procedure planned or indicated on an approved civil or

 C49<sup>B</sup> 615  
PAGE

military airport layout plan, or by any other planning document submitted to the FAA by competent authority.

**Warehouse:** A building or substantial portion of a building where goods, merchandise, products, supplies, or equipment are stored before distribution to manufacturers, retailers, or wholesalers.

**Water Management Plan, Detailed:** Specific, detailed and comprehensive final engineering drawings, design computations and written reports which conform to the master water management plan, if required, for the primary, secondary and other drainage facilities needed for the proper development of a specific increment of the unincorporated area of Collier County. [SEE DIV. 3.2]

**Water Management Plan, Master:** Generalized but comprehensive engineering drawings, design computations, and written reports outlining the primary and secondary drainage facilities needed for the proper development of a specific increment of the unincorporated area of Collier County. [SEE DIV. 3.2]

**Waterfront:** Property where any or all of its lot lines abut on or are contiguous to any body of water at its normal level, including creek, canal, bay, gulf and river, natural or artificial, not including a swimming pool, where water is present, year round under normal conditions. [SEE DIV. 3.2]

**Water Use Permit:** A permit issued by the District under Chapter 40E-2 or 40E-20, Florida Administrative Code. [SEE DIV. 3.6]

**Water Well:** Any excavation that is drilled, cored, bored, washed, driven, dug, jetted, or otherwise constructed when the intended use of such excavation is for the location, acquisition, development, or artificial recharge of ground water and including any test, foundation hole, or hydraulic elevator shaft. [SEE DIV. 3.6]

**Well Casing:** A metallic or non-metallic pipe installed in a borehole to prevent caving, provide structural strength, seal off zones of poor water quality, or prevent the interchange of waters between aquifers. [SEE DIV. 3.6]

**Well Completion Report:** The District form "0124" or an approved Collier County form, completed and signed by the person constructing the well in accordance with this Code. [SEE DIV. 3.6]

**Wholesale:** The sale of goods by an individual or firm, usually in large quantities and at lower prices, to another individual or firm for the purpose of resale.

**Yard:** The required open space, unoccupied and obstructed by any structure or portion of a structure from thirty (30) inches above the general ground level of the graded lot upward, provided, however, that fences and walls may be permitted in any yard subject to height limitations indicated herein.

049B PAGE 616



**Yard, Front:** The required open space extending across the entire width of the lot between the front building line and street right-of-way line. Where double frontage lots exist, the required front yard shall be provided on both streets.

Where corner lots of record existed prior to the date of adoption of Collier County Ordinance No. 82-2, which lots do not meet minimum front yard requirements established in this Code, 1) only one (1) full depth front yard shall be required, 2) all other front yards shall be not less than fifty percent (50%) of the otherwise required front yard depth, and the full depth front yard shall be located along the shorter lot line along the street.

In the case of through lots, unless the prevailing front yard pattern on the adjoining lots indicate otherwise, a full depth front yard shall be provided on all frontages. Where one of the front yards that would normally be required on a through lot is not in keeping with the prevailing yard pattern, the Development Services Director may waive the requirement for the normal front yard and substitute therefore a special yard requirement which shall not exceed the average of the yards provided on adjacent lots.

Depth of a required front yard shall be measured so that the yard established is a strip of the minimum width required by the district regulations with its inner edge parallel to the front lot line. In the case of irregularly shaped lots, the depth may be measured at right angles to a straight line joining the foremost points of the side lot line, provided the depth at any point is never less than the minimum yard requirement.

Where lots in residential districts comprising forty percent (40%) or more of the frontage on one side of a street between intersecting streets are developed with structures having an average front yard with a variation of not more than six feet (6'), no building thereafter erected shall project beyond the average line so established. This provision applies in all residential zoning districts and to all residentially designated areas.

**Yard, Rear:** The required open space extending across the entire width of the rear of the lot between the inside lines of the side yards.

In the case of through lots and corner lots, there will be no rear yards, but only front and side yards. Depth of a required rear yard shall be measured so that the yard established is a strip of the minimum width required by zoning district regulations with its inner edge parallel to the rear lot line.

**Yard, Side:** The required open space extending along each side lot line between the rear lines of the required front yard and the rear lot line, or in the absence of any clearly defined rear lot line, to the point on the lot farthest from the rear line of the front yard.

Where lots of record existed prior to the effective date of Collier County Ordinance No. 82-2 (1982), which lots do not meet the minimum side yard width requirements established in this Code, then for such lots, and only for such lots, the minimum side yards shall be not less than ten percent (10%) of the average lot width, provided no side yard shall be less than five feet (5'). In the case of through lots, side yards shall extend from the rear lines of required front yards. In

the case of corner lots, yards remaining after front yards have been established on both frontages shall be considered side yards.

**Yard, Special:** A yard other than a yard adjacent to a public street required to perform the same functions as a side or rear yard, but adjacent to a lot line and so placed or oriented that neither the term "side yard" nor the term "rear yard" clearly applies. (See "Front Yard," "Side Yard," "Rear Yard," or Sec. 2.6.4).

**Zero Lot Line Housing:** A single-family attached or detached dwelling structure on individually platted lots which provides a side yard or patio on one side of the dwelling and no yard on the other. [SEE SEC. 2.6.27]

 C49-B PAGE 618

**APPENDICES**  
**TO THE**  
**COLLIER COUNTY**  
**LAND DEVELOPMENT CODE**

■ 049<sup>B</sup> 619

**APPENDIX A**

**(SEE DIV. 3.2)**

**C49<sup>B</sup> 620**

**APPENDIX A**

**STANDARD LEGAL DOCUMENTS FOR BONDING OF REQUIRED IMPROVEMENTS**

|   |              |
|---|--------------|
| Irrevocable Standby Letter of Credit            | A-2 to A-3   |
| Surety Bond                                     | A-4 to A-5   |
| Escrow Agreement (Construction and Maintenance) | A-6 to A-9   |
| Escrow Agreement (Maintenance)                  | A-10 to A-12 |

The following specimen forms are to be used as a guide to preparation of bonding instruments which will be submitted to the Collier County Board of Commissioners for guaranteeing the completion of required improvements with respect to this Code. Adherence to the forms will assure an expeditious review by the Development Services Department and the Collier County Attorney's Office. Deviation in substance or form from the suggested specimen forms may result in a substantial delay or disapproval of the bonding provisions for required improvements by the Development Services Department or the County Attorney's Office.

■ C49<sup>B</sup> 621

**IRREVOCABLE STANDBY LETTER OF CREDIT NO.**  
**[insert issuer's identifying number]**

**ISSUER:** [insert full name and street address of Issuer]  
(hereinafter "Issuer")

**PLACE OF EXPIRY:** At Issuer's counters.

**DATE OF EXPIRY:** This Credit shall be valid until [insert date of first anniversary of date of issue], and shall thereafter be automatically renewed for successive one-year periods on the anniversary of its issue unless at least sixty (60) days prior to any such anniversary date, the Issuer notifies the Beneficiary in writing by registered mail that the Issuer elects not to so renew this Credit.

**APPLICANT:** [insert full name of person or entity] (hereinafter "Applicant") [insert Applicant's current business address]

**BENEFICIARY:** The Board of County Commissioners, Collier County, Florida (hereinafter "Beneficiary") c/o Office of the County Attorney, Collier County Courthouse Complex, Naples, Florida

**AMOUNT:** \$ [insert dollar amount] (U.S.) up to an aggregate thereof.

**CREDIT AVAILABLE WITH:** Issuer

**BY:** Payment against documents detailed herein and Beneficiary's drafts at sight drawn on the Issuer.

**DOCUMENTS REQUIRED:** AVAILABLE BY BENEFICIARY'S DRAFT(S) AT SIGHT DRAWN ON THE ISSUER AND ACCOMPANIED BY BENEFICIARY'S STATEMENT PURPORTEDLY SIGNED BY THE COUNTY MANAGER, CERTIFYING THAT: "[insert name of Applicant] has failed to construct and/or maintain the improvements associated with that certain plat of a subdivision known as [insert name of subdivision] or a final inspection satisfactory to Collier County has not been performed prior to the date of expiry, and satisfactory alternative performance security has not been provided to and formally accepted by the Beneficiary."

**DRAFT(S) DRAWN UNDER THIS LETTER OF CREDIT MUST BE MARKED:** "Drawn under [insert name of Issuer] Credit No. [insert Issuer's number identifying this Letter of Credit], dated [insert original date of issue.]" The original Letter of Credit and all amendments, if any, must be presented for proper endorsement.

This Letter of Credit sets forth in full the terms of the Issuer's undertaking and such undertaking shall not in any way be modified, amended, or amplified by reference to any

document, instrument, or agreement referenced to herein or in which this Letter of Credit relates, and any such reference shall not be deemed to incorporate herein by reference any document, instrument or agreement.

Issuer hereby engages with Beneficiary that draft(s) drawn under and in compliance with the terms of this Credit will be duly honored by Issuer if presented within the validity of this Credit.

This Credit is subject to the Uniform Customs and Practice for Documentary Credits (1983 Revision) International Chamber of Commerce Publication No. 400.

[Name of Issuer]

By: \_\_\_\_\_  
[insert title of corporate officer - must be signed by President, Vice President or Chief Executive Officer]

dpc/kks/4340

049 B 623

PERFORMANCE BOND

KNOW ALL PERSONS BY THESE PRESENTS: that

[NAME OF OWNER]  
[ADDRESS OF OWNER]

(hereinafter referred to as "Owner") and

[NAME OF SURETY]  
[ADDRESS OF SURETY]

(hereinafter referred to as "Surety") are held and firmly bound unto Collier County, Florida, (hereinafter referred to as "County") in the total aggregate sum of \_\_\_\_\_ Dollars (\$\_\_\_\_\_) in lawful money of the United States, for the payment of which sum well and truly to be made, we bind ourselves, our heirs, executors, administrators, successors and assigns, jointly and severally, firmly by these presents. Owner and Surety are used for singular or plural, as the context requires.

THE CONDITION OF THIS OBLIGATION is such that whereas, the Owner has submitted for approval by the Board a certain subdivision plat named \_\_\_\_\_ and that certain subdivision shall include specific improvements which are required by Collier County Ordinances and Resolutions (hereinafter "Land Development Regulations").

NOW, THEREFORE, if the Owner shall well, truly and faithfully perform its obligations and duties in accordance with the Land Development Regulations during the guaranty period established by the County, and the Owner shall satisfy all claims and demands incurred and shall fully indemnify and save harmless the County from and against all costs and damages which it may suffer by reason of Owner's failure to do so, and shall reimburse and repay the County all outlay and expense which the County may incur in making good any default, then this obligation shall be void, otherwise to remain in full force and effect.

PROVIDED, FURTHER, that the said Surety, for value received hereby, stipulates and agrees that no change, extension of time, alteration, addition or deletion to the proposed specific improvements shall in any way affect its obligation on this Bond, and it does hereby waive notice of any such change, extension of time, alteration, addition or deletion to the proposed specific improvements.

PROVIDED FURTHER, that it is expressly agreed that the Bond shall be deemed amended automatically and immediately, without formal and separate amendments hereto, so as to bind the Owner and the Surety to the full and faithful performance in



accordance with the Land Development Regulations. The term "Amendment," wherever used in this Bond, and whether referring to this Bond, or other documents shall include any alteration, addition or modification of any character whatsoever.

IN WITNESS WHEREOF, the parties hereto have caused this PERFORMANCE BOND to be executed this \_\_\_\_\_ day of \_\_\_\_\_.

[Owner's witness and signature block]

[Surety's witness and signature block]

[notary and acknowledgment for both  
Owner and Surety required]

dpc/tke/4334

 C49<sup>B</sup> PAGE 625

**CONSTRUCTION, MAINTENANCE AND ESCROW AGREEMENT  
FOR SUBDIVISION IMPROVEMENTS**

THIS AGREEMENT entered into this < \_\_\_\_\_ > day of < \_\_\_\_\_ >, 19< \_\_\_\_\_ > by < \_\_\_\_\_ >, <description of entity> (hereinafter "Developer"), THE BOARD OF COUNTY COMMISSIONER OF COLLIER COUNTY, FLORIDA, (hereinafter "The Board") and < \_\_\_\_\_ > (hereinafter "Lender").

**PREMISES**

A. Developer has, simultaneously with the delivery of this Agreement, applied for the approval by the Board of a certain plat of a subdivision to be known as: < \_\_\_\_\_ >

B. The subdivision will include certain improvements which are required by Collier County ordinances, as set forth in a site construction cost estimate ("Estimate") prepared by < \_\_\_\_\_ >, a copy of which is attached hereto and incorporated herein as Exhibit 1. For purposes of this Agreement, the "Required Improvements" are limited to those described in the Estimate.

C. Sections 3.2.6.5.6 and 3.2.9.1 of the Collier County Subdivision Code Division of the Unified Land Development Code requires the Developer to provide appropriate guarantees for the construction and maintenance of the Required Improvements.

D. Lender has entered into a construction loan agreement with Developer dated < \_\_\_\_\_ > (the "Construction Loan") to fund the cost of the Required Improvements.

E. Developer and the Board have acknowledged that the amount Developer is required to guarantee pursuant to this Agreement is \$< \_\_\_\_\_ >, and this amount represents 110% of the Developer's engineer's estimate of the construction costs for the Required Improvements.

NOW, THEREFORE, in consideration of the foregoing premises and mutual covenants hereinafter set forth, Developer, the Board and the Lender do hereby covenant and agree as follows:

1. Developer will cause the water, sewer, roads, drainage and like facilities, the Required Improvements, to be constructed pursuant to specifications that have been approved by the Development Services Director within < \_\_\_\_\_ > months from the date of approval of said subdivision plat.

2. Developer hereby authorizes Lender to hold \$< \_\_\_\_\_ > from the Construction Loan, in escrow, pursuant to the terms of this Agreement.

■ 049 <sup>B</sup> 626

3. Lender agrees to hold in escrow \$<\_\_\_\_\_>, from the Construction Loan, to be disbursed only pursuant to this Agreement. Lender acknowledges that this Agreement shall not constitute a draw against the Construction Loan fund, but that only such funds as are actually disbursed, whether pursuant to this Agreement or a provision of the Construction Loan, shall accrue interest.

4. The escrowed funds shall be released to the Developer only upon written approval of the Development Services Director who shall approve the release of the funds on deposit not more than once a month to the Developer, in amounts due for work done to date based on the percentage completion of the work multiplied by the respective work costs less ten percent (10%); and further, that upon completion of the work, the Development Services Director shall approve the release of any remainder of escrowed funds except to the extent of \$<\_\_\_\_\_> which shall remain in escrow as a Developer guaranty of maintenance of the Required Improvements for a minimum period of one (1) year pursuant to Paragraph 10 of the Agreement. However, in the event that Developer shall fail to comply with the requirements of this Agreement, then the Lender agrees to pay to the County immediately upon demand the balance of the funds held in escrow by the Lender, as of the date of the demand, provided that upon payment of such balance to the County, the County will have executed and delivered to the Lender in exchange for such funds a statement to be signed by the Development Services Director to the effect that:

(a) Developer for more than sixty (6) days after written notification of such failure has failed to comply with the requirements of this agreement;

(b) the County, or its authorized agent, will complete the work called for under the terms of the above-mentioned contract or will complete such portion of such work as the County, in its sole discretion shall deem necessary in the public interest to the extent of the funds then held in escrow;

(c) the escrow funds drawn down by the County shall be used for construction of the Required Improvements, engineering, legal and contingent costs and expenses, and to offset any damages, either direct or consequential, which the County may sustain on account of the failure of the Developer to carry out and execute the above-mentioned development work; and,

(d) the County will promptly repay to the Lender any portion of the funds drawn down and not expended in completion of the said development work.

5. Written notice to the Lender by the County specifying what amounts are to be paid to the Developer shall constitute authorization by the County to the Lender for release of the specified funds to the Developer. Payment by the Lender to the

Developer of the amounts specified in a letter of authorization by the County to the Lender shall constitute a release by the County and Developer of the Lender for the funds disbursed in accordance with the letter of authorization from the County.

6. The Required Improvements shall not be considered complete until a statement of substantial completion by Developer's engineer along with the final project records have been furnished to be reviewed and approved by the Development Services Director for compliance with the Collier County Subdivision Regulations. The Development Services Director shall, within sixty (60) days of receipt of the statement of substantial completion, submit his recommendations concerning the Required Improvements to the Board.

7. Upon receipt by the Board of recommendations from the Development Services Director concerning whether Required Improvements are complete, the Board shall within thirty (30) days either: a) notify the Developer in writing of its preliminary acceptance of the improvements; or b) notify the Developer in writing of its refusal to accept the improvements, therewith specifying those conditions which the Developer must fulfill in order to obtain the Board's acceptance of the Required Improvements. However, in no event shall the Board refuse preliminary acceptance of the improvements if they are in fact constructed and submitted for approval in accordance with the requirements of this Agreement.

8. Should the funds held in escrow be insufficient to complete the Required Improvements, the Board, after duly considering the public interest, may at its option complete the Required Improvements and resort to any and all legal remedies against the Developer.

9. Nothing in this Agreement shall make the Lender liable for any funds other than those placed in deposit by the Developer in accordance with the foregoing provision; provided, that the Lender does not release any monies to the Developer or to any other person except as stated in this Escrow Agreement.

10. The Developer shall maintain all Required Improvements for one year after preliminary acceptance by the Board; as soon as practical after the one year maintenance period by the Developer has terminated, the Development Services Director shall inspect the Required Improvements and, if found to be still in compliance with Collier County Subdivision Regulations as reflected by final acceptance by the Board, the Developer's responsibility for maintenance of the Required Improvements shall terminate; otherwise, the Developer's responsibility for maintenance generally shall continue until final acceptance by the Board. The funds in escrow for Developer's guarantee of maintenance shall be released upon final acceptance by the Board.

■ C49B 628

(3)

11. All of the terms, covenants and conditions herein contained are and shall be binding upon the respective successors and assigns of the Developer.

IN WITNESS WHEREOF, the Board and the Developer have caused this Agreement to be executed by their duly authorized representatives this \_\_\_\_\_ day of \_\_\_\_\_, 19\_\_.

Witnesses to (Developer Name) \_\_\_\_\_ : \_\_\_\_\_ (entity) Developer

\_\_\_\_\_  
\_\_\_\_\_  
By: \_\_\_\_\_ <printed name and title>

Witnesses to (Lender Name) \_\_\_\_\_ : \_\_\_\_\_ (entity) Lender

\_\_\_\_\_  
\_\_\_\_\_  
By: \_\_\_\_\_ <printed name and title>

ATTEST:  
JAMES C. GILES, CLERK

\_\_\_\_\_

BOARD OF COUNTY COMMISSIONERS  
OF COLLIER COUNTY, FLORIDA

By: \_\_\_\_\_  
PATRICIA ANNE GOODNIGHT,  
Chairman

Approved as to form and  
legal sufficiency:

\_\_\_\_\_  
Kenneth B. Cuyler  
County Attorney

049 <sup>B</sup> PAGE 629

MAINTENANCE AND ESCROW AGREEMENT  
FOR SUBDIVISION IMPROVEMENTS

THIS AGREEMENT entered into this <\_\_\_\_\_> day of <\_\_\_\_\_>, 19<\_\_\_\_\_> by <\_\_\_\_\_>, <name of entity> (hereinafter "Developer"), THE BOARD OF COUNTY COMMISSIONERS OF COLLIER COUNTY, FLORIDA, (hereinafter "The Board") and <\_\_\_\_\_> (hereinafter "Lender").

PREMISES

A. Developer has, simultaneously with the delivery of this Agreement, applied for the approval by the Board of a certain plat of a subdivision to be known as: <\_\_\_\_\_>

B. The subdivision will include certain improvements which are required by Collier County ordinances, as set forth in a site construction cost estimate ("Estimate") prepared by <\_\_\_\_\_>, a copy of which is attached hereto and incorporated herein as Exhibit 1. For purposes of this Agreement, the "Required Improvements" are limited to those described in the Estimate.

C. Sections 3.2.6.5.6 and 3.2.9.1 of the Collier County Subdivision Code Division of the Unified Land Development Code requires the Developer to provide appropriate guarantees for the construction and maintenance of the Required Improvements.

D. Lender has entered into a construction loan agreement with Developer dated <\_\_\_\_\_> (the "Construction Loan") to fund the cost of the Required Improvements.

E. Developer and the Board have acknowledged that the amount Developer is required to guarantee for maintenance of the Required Improvements pursuant to this Agreement is \$<\_\_\_\_\_>, and this amount represents 10% of the Developer's engineer's estimate of the construction costs for the Required Improvements.

NOW, THEREFORE, in consideration of the foregoing premises and mutual covenants hereinafter set forth, Developer, the Board and the Lender do hereby covenant and agree as follows:

1. Developer will cause the water, sewer, roads, drainage and like facilities, the Required Improvements, to be maintained pursuant to specifications that have been approved by the Development Services Director for a minimum period of not less than one (1) year pursuant to Paragraph 7 of the Agreement from the date of Preliminary Acceptance of the Required Improvements by the Board.

2. Developer hereby authorizes Lender to hold \$<\_\_\_\_\_> from the Construction Loan, in escrow, pursuant to the terms of this Agreement.

(1)

A-10

049<sup>B</sup> PAGE 630

3. Lender agrees to hold in escrow \$< \_\_\_\_\_ >, from the Construction Loan, to be disbursed only pursuant to this Agreement. Lender acknowledges that this Agreement shall not constitute a draw against the Construction Loan fund, but that only such funds as are actually disbursed, whether pursuant to this Agreement or a provision of the Construction Loan, shall accrue interest.

4. The escrowed funds shall remain in escrow as a Developer guaranty of maintenance of the Required Improvements for a minimum period of one (1) year pursuant to Paragraph 7 of the Agreement. However, in the event that Developer shall fail to comply with the requirements of this Agreement, then the Lender agrees to pay to the County immediately upon demand the balance of the funds held in escrow by the Lender, as of the date of the demand, provided that upon payment of such balance to the County, the County will have executed and delivered to the Lender in exchange for such funds a statement to be signed by the Development Services Director to the effect that:

(a) Developer for more than sixty (6) days after written notification of such failure has failed to comply with the requirements of this agreement;

(b) the County, or its authorized agent, will complete the work called for under the terms of the above-mentioned contract or will complete such portion of such work as the County, in its sole discretion shall deem necessary in the public interest to the extent of the funds then held in escrow;

(c) the escrow funds drawn down by the County shall be used for maintenance of the Required Improvements, engineering, legal and contingent costs and expenses, and to offset any damages, either direct or consequential, which the County may sustain on account of the failure of the Developer to carry out and execute the above-mentioned development work; and,

(d) the County will promptly repay to the Lender any portion of the funds drawn down and not expended in completion of the said development work.

5. Should the funds held in escrow be insufficient to maintain and/or repair the Required Improvements, the Board, after duly considering the public interest, may at its option maintain and/or repair the Required Improvements and resort to any and all legal remedies against the Developer.

6. Nothing in this Agreement shall make the Lender liable for any funds other than those placed in deposit by the Developer in accordance with the foregoing provision; provided, that the Lender does not release any monies to the Developer or to any other person except as stated in this Escrow Agreement.

7. The Developer shall maintain all Required Improvements for one year after preliminary acceptance by the Board; as soon as practical after the one year maintenance period by the Developer

(2)

A-11

 C49<sup>B</sup> PAGE 631

has terminated, the Development Services Director shall inspect the Required Improvements and, if found to be still in compliance with Collier County Subdivision Regulations as reflected by final acceptance by the Board, the Developer's responsibility for maintenance of the Required Improvements shall terminate; otherwise, the Developer's responsibility for maintenance generally shall continue until final acceptance by the Board. The funds in escrow for Developer's guarantee of maintenance shall be released upon final acceptance by the Board.

8. All of the terms, covenants and conditions herein contained are and shall be binding upon the respective successors and assigns of the Developer.

IN WITNESS WHEREOF, the Board and the Developer have caused this Agreement to be executed by their duly authorized representatives this \_\_\_\_\_ day of \_\_\_\_\_, 19\_\_.

Witnesses to (Developer Name) \_\_\_\_\_ : \_\_\_\_\_ (entity)  
Developer  
By: \_\_\_\_\_  
<printed name and title>

Witnesses to (Lender Name) \_\_\_\_\_ : \_\_\_\_\_ (entity)  
Lender  
By: \_\_\_\_\_  
<printed name and title>

ATTEST:  
JAMES C. GILES, CLERK

BOARD OF COUNTY COMMISSIONERS  
OF COLLIER COUNTY, FLORIDA

By: \_\_\_\_\_  
< \_\_\_\_\_ >  
Chairman

Approved as to form and  
legal sufficiency:

\_\_\_\_\_  
Kenneth B. Cuyler  
County Attorney

049 <sup>B</sup> PAGE 632

(3)

A-12



**APPENDIX B**

**(SEE DIV. 3.2)**

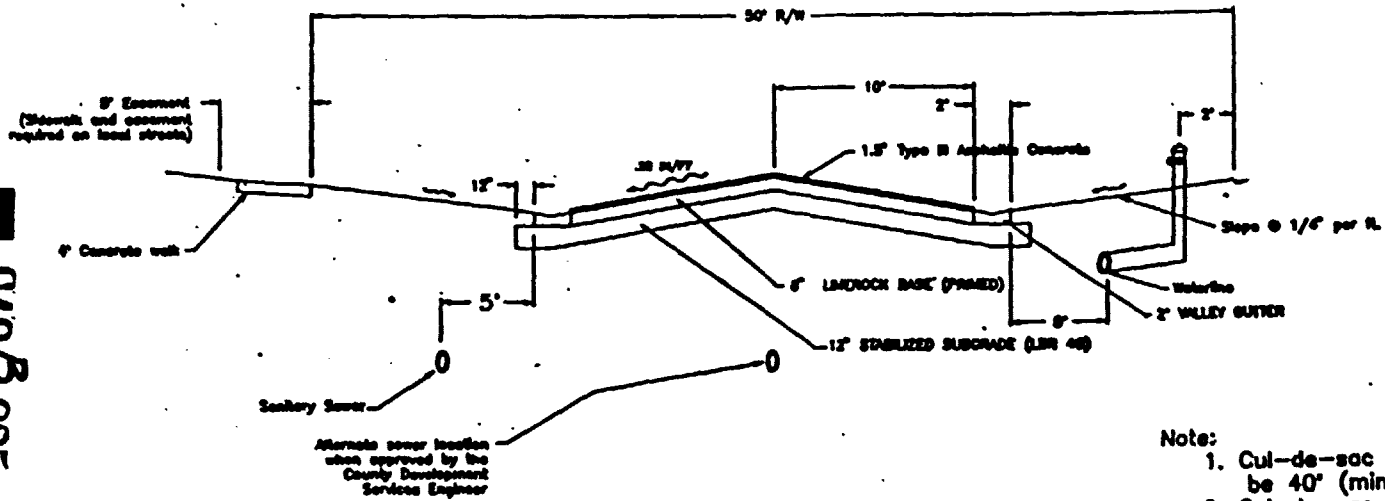
**APPENDIX B**

**Typical Street Sections and Right-of-Way Design Standards**

|                       |     |
|-----------------------|-----|
| Cul-de-sac            | B-2 |
| Local Street          | B-3 |
| Commercial/Industrial | B-4 |
| Minor Collector       | B-5 |
| Major Collector       | B-6 |

B-2

049  
635



Note:

1. Cul-de-sac pavement radius shall be 40' (min).
2. Cul-de-sac R/W radius shall be 50' (min).

### Cul-de-sac

(Cul-de-sac under 300' in length or local street with less than 500 W/O)

Notes:

1. Asphaltic concrete shall be Type III or equal as approved by the County Development Engineer.
2. Asphaltic concrete sidewalks may be substituted for concrete sidewalks when approved by the County Development Engineer. Asphalt walks shall be one (1') foot wider than the specified concrete walk. The asphalt walk shall be: 1" asphalt (Type III), 6" limerock base (primed).
3. Deviation from suggested location of infrastructure or sidewalk/bike path shall be subject to the Development Services Director.

|         |     |                           |
|---------|-----|---------------------------|
| DATE    | BY  | REVISION                  |
| 6/22/91 | BUA | Per Land Dev. Code Review |
|         |     |                           |
|         |     |                           |

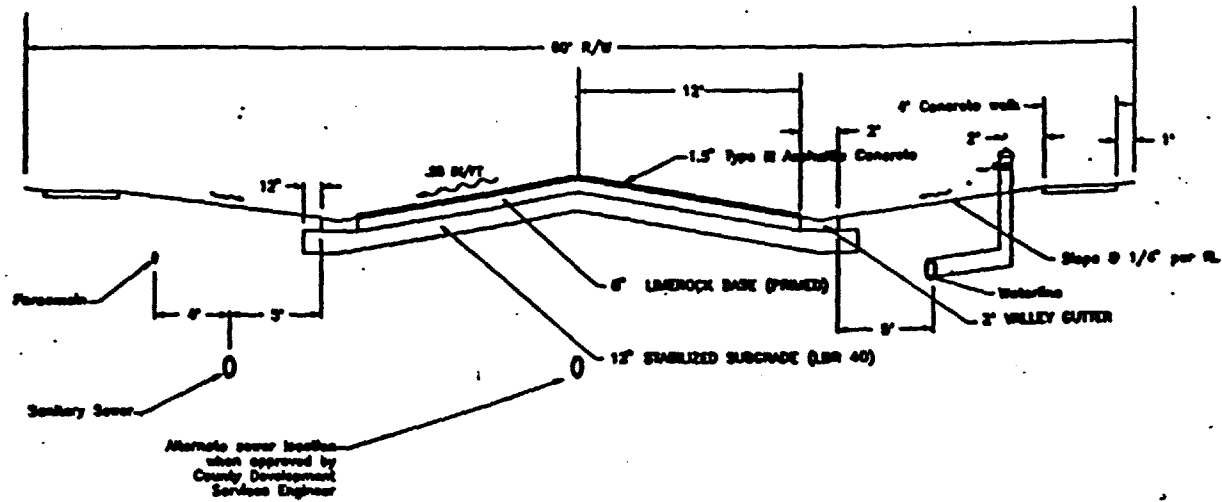
Collier County Development  
Services Department

Collier County Subdivision  
Typical Roadway Section

|       |         |
|-------|---------|
| SCALE | 1"=10'  |
| DATE  | 6/25/90 |

B-3

049 R 636



Local Street

Notes:

1. Asphaltic concrete shall be Type III or equal as approved by the County Development Engineer.
2. Asphaltic concrete sidewalks may be substituted for concrete sidewalks when approved by the County Development Engineer. Asphalt walks shall be one (1') foot wider than the specified concrete walk. The asphalt walk shall be: 1" asphalt (Type III), 6" limestone base (primed).
3. Deviation from suggested location of infrastructure or sidewalk/bike path shall be subject to the Development Services Director.

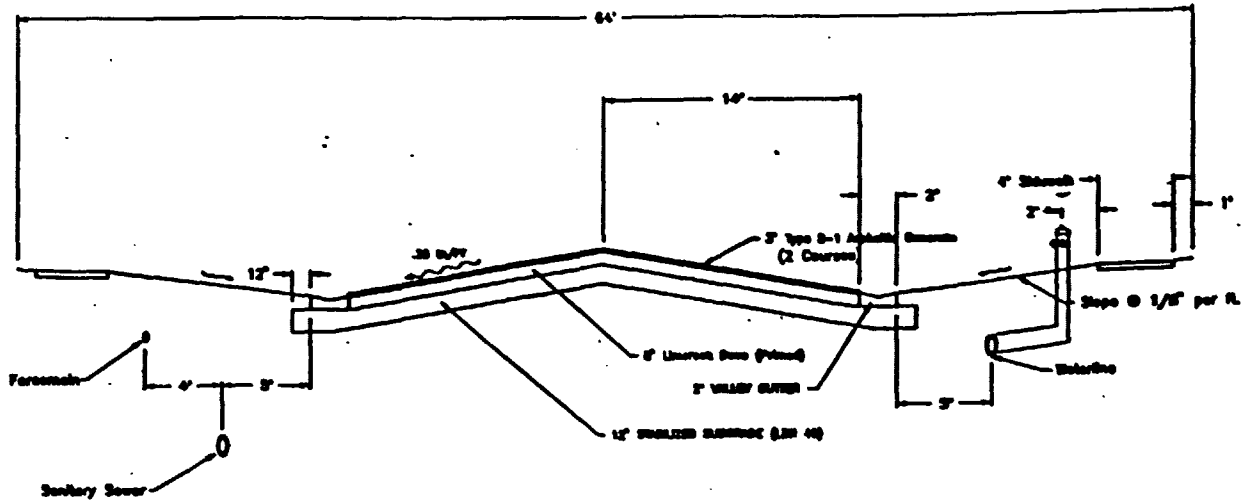
|         |     |                            |
|---------|-----|----------------------------|
| DATE    | BY  | REVISION                   |
| 5/22/01 | PCA | Per Local Dev. Code Review |
|         |     |                            |
|         |     |                            |

Collier County Development  
Services Department

Collier County Subdivision  
Typical Roadway Section

SCALE 1"=10'  
DATE 8/25/00

049  
P.M.  
637



Commercial/Industrial

Notes:

1. Asphaltic concrete shall be Type III or equal as approved by the County Development Engineer.
2. Asphaltic concrete sidewalks may be substituted for concrete sidewalks when approved by the County Development Engineer. Asphalt walks shall be one (1') foot wider than the specified concrete walk. The asphalt walk shall be: 1" asphalt (Type III), 6" limerock base (primed).
3. Deviation from suggested location of infrastructure or sidewalk/bike path shall be subject to the Development Services Director.

|     |     |                           |
|-----|-----|---------------------------|
| REV | BY  | DATE                      |
| 1   | BCA | 5/22/91                   |
|     |     | Per Land Dev. Code Review |
|     |     |                           |
|     |     |                           |

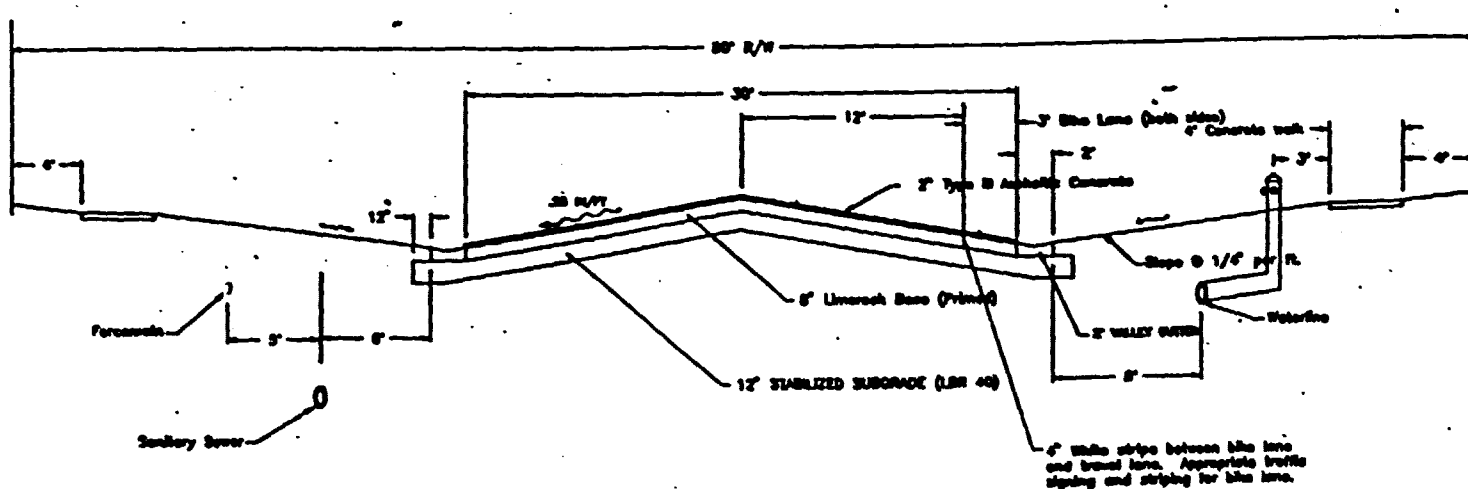
Collier County Development  
Services Department

Collier County Subdivision  
Typical Roadway Section

SCALE 1"=30'  
DATE 8/25/88

B-5

049  
PAGE 638



### Minor Collector

**Notes:**

1. Asphaltic concrete shall be Type III or equal as approved by the County Development Engineer.
2. Asphaltic concrete sidewalks may be substituted for concrete sidewalks when approved by the County Development Engineer. Asphalt walks shall be one (1') foot wider than the specified concrete walk. The asphalt walk shall be: 1" asphalt (Type III), 6" limerock base (primed).
3. The developer may provide six (6') foot sidewalks (on both sides), in lieu of the 3' bike lane and the 4' walk.
4. Deviation from suggested location of infrastructure or sidewalk/bike path shall be subject to the Development Services Director.

| DATE    | BY  | REVISIONS                 |
|---------|-----|---------------------------|
| 5/22/91 | BCA | Per Land Dev. Code Review |
|         |     |                           |
|         |     |                           |

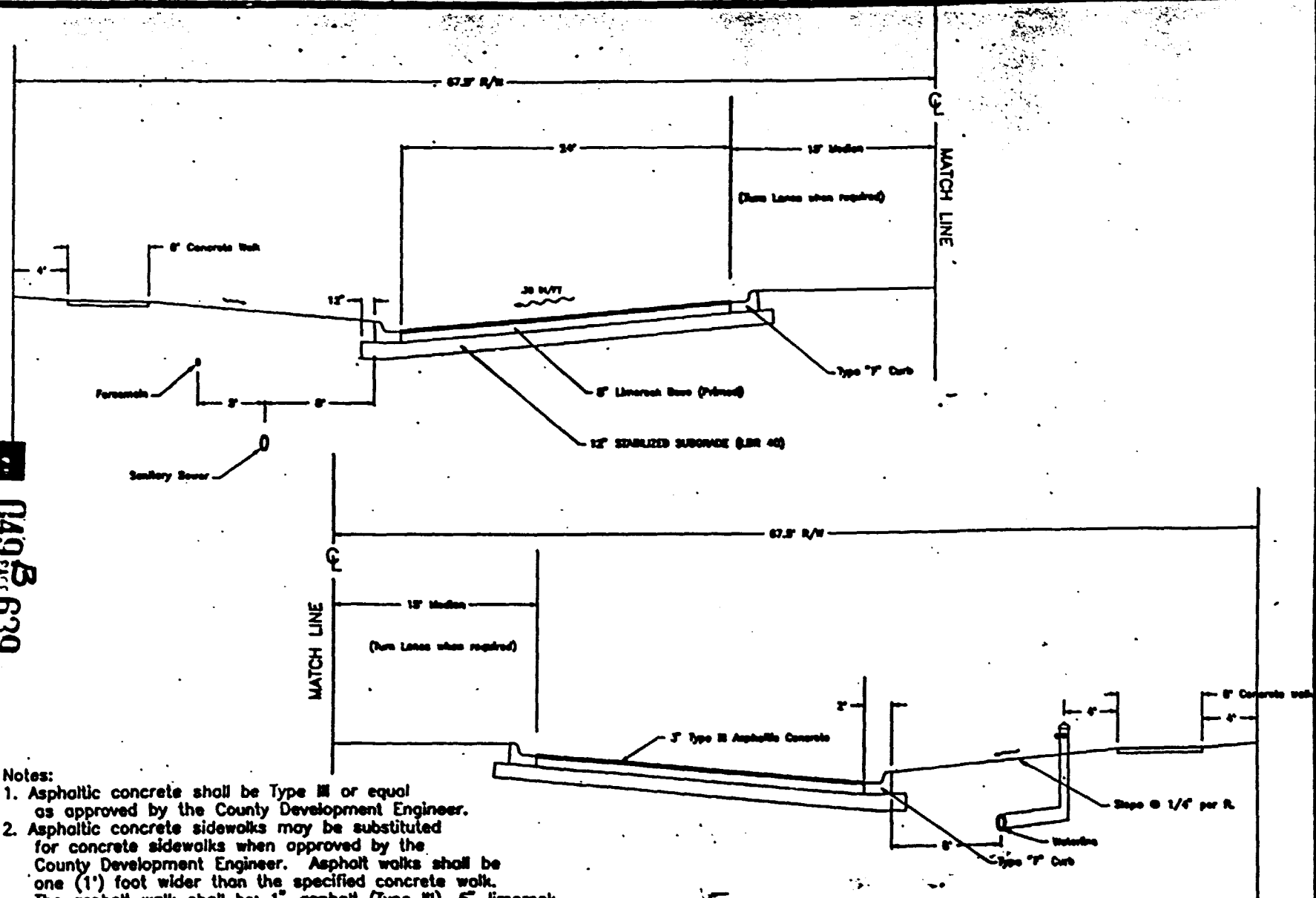
Collier County Development  
Services Department

Collier County Subdivision  
Typical Roadway Section

SCALE 1"=10'  
DATE 2/28/99

B-6

049 B  
639



Notes:

1. Asphaltic concrete shall be Type III or equal as approved by the County Development Engineer.
2. Asphaltic concrete sidewalks may be substituted for concrete sidewalks when approved by the County Development Engineer. Asphalt walks shall be one (1') foot wider than the specified concrete walk. The asphalt walk shall be: 1" asphalt (Type III), 6" limerock base (primed).
3. Deviation from suggested location of infrastructure or sidewalk/bike path shall be subject to the Development Services Director.

Major Collector

|         |     |                          |
|---------|-----|--------------------------|
| DATE    | BY  | REVISION                 |
| 5/22/91 | BCA | For Land Use Code Review |
|         |     |                          |
|         |     |                          |

Collier County Development  
Services Department

Collier County Subdivision  
Typical Roadway Section

|       |         |
|-------|---------|
| SCALE | 1"=10'  |
| DATE  | 8/25/90 |

**APPENDIX C**

**(SEE DIV. 3.2)**



APPENDIX C

FINAL SUBDIVISION PLAT

REQUIRED CERTIFICATIONS

The following language and format is presented as a guide to preparers of platting materials which will be submitted to the Project Review Services Department, Utilities Division, County Health Department, County Attorney and the Board of County Commissioners. Adherence to this format and form will substantially expedite each division's review. Deviation in substance or form from this suggested language and format may result in delay or disapproval of the plat.

049<sup>B</sup> PAGE 641

APPENDIX C

FINAL SUBDIVISION PLAT

REQUIRED CERTIFICATIONS

State of Florida        )  
                          )  SS  
County of Collier     )

**SURVEYOR'S CERTIFICATE**

It is hereby certified that the preparation of this plat was based on a boundary survey of the property made by me or under my supervision as provided in Chapter 21HH-6, Florida Administrative Code, and in Chapter 472, Florida Statutes and that the survey data complies with all of the requirements of Chapter 177, Florida Statutes. Permanent reference monuments will be set prior to the recording of this plat and permanent control points will be set within two months after the completion of required improvements.

(Signature) \_\_\_\_\_

(Printed Name) \_\_\_\_\_

Florida Professional Land Surveyor No. \_\_\_\_\_

Date \_\_\_\_\_

■ C49<sup>B</sup> PAGE 642

APPENDIX C

FINAL SUBDIVISION PLAT

REQUIRED CERTIFICATIONS

COUNTY COMMISSION APPROVAL

State of Florida     )  
                          )    SS  
County of Collier    )

This plat approved for recording in a regular open meeting by the Board of County Commissioners of Collier County, Florida, this \_\_\_\_\_ day of \_\_\_\_\_, 19\_\_\_\_, A.D., provided that the plat is filed in the office of the Clerk of the Circuit Court of Collier County, Florida.

\_\_\_\_\_  
\_\_\_\_\_, Clerk

\_\_\_\_\_  
Chairman, Board of County  
Commissioners  
Collier County, Florida

FILING RECORD

I hereby certify that this plat has been examined by me and that it complies in form with the requirements, of Chapter 177, Florida Statutes. I further certify that said plat was filed for record at \_\_\_\_\_ (a.m. or p.m.) this \_\_\_\_\_ day of 19\_\_\_\_, A.D. and duly recorded in Plat Book \_\_\_\_\_, Page(s) \_\_\_\_\_, inclusive, of the Public Records of Collier County, Florida.

\_\_\_\_\_, Clerk

By: \_\_\_\_\_

APPENDIX C

FINAL SUBDIVISION PLAT

REQUIRED CERTIFICATIONS

DEVELOPMENT SERVICES DIRECTOR

This Plat approved by the Collier County Development Services Director this \_\_\_\_ day of \_\_\_\_\_, 19\_\_, A.D.

\_\_\_\_\_  
Development Service Director

DIRECTOR OF ENVIRONMENTAL ENGINEERING

This Plat approved by the Collier County Health Department this \_\_\_\_ day of \_\_\_\_\_, 19\_\_, with connection to approved central water and central sewerage system; and no individual potable water wells or individual sewerage systems are permitted.

\_\_\_\_\_  
Director of Environmental Engineering

COUNTY ATTORNEY

This Plat approved by the Collier County Attorney this \_\_\_\_ day of \_\_\_\_\_, 19\_\_, A.D.

\_\_\_\_\_  
Collier County Attorney

UTILITIES ENGINEERING DIRECTOR

This Plat approved by the Collier County Utilities Division Engineering Director this \_\_\_\_ day of \_\_\_\_\_, 19\_\_, A.D.

\_\_\_\_\_  
Engineering Director Utilities Division

APPENDIX C

FINAL SUBDIVISION PLAT

REQUIRED CERTIFICATIONS

DEDICATIONS

State of Florida        )  
                          )    SS  
County of Collier     )

KNOW ALL MEN BY THESE PRESENTS that \_\_\_\_\_  
<owner>, the owner of lands described hereon, have caused this  
plat entitled \_\_\_\_\_ <name of  
subdivision> to be made and do hereby dedicate the following:

1. The streets, roads, easements as shown hereon to the perpetual use of the public for the purposes shown.
2. To Collier County Water-Sewer District (or any other applicable entity: i.e., Immokalee Water-Sewer District, etc.) all water and sewer utility facilities constructed within this platted area, upon acceptance of the improvements required by the applicable land development regulations.
3. To Collier County Water-Sewer District (or any other applicable entity: i.e., Immokalee Water-Sewer District, etc.) all County utility easements, indicated (C.U.E.), with no responsibility for maintenance.
4. To Florida Power and Light Company (or any other applicable entity) and United Telephone Company (or any other applicable entity), their successors, assigns and subsidiaries, a non-exclusive utility easement (U.E.) as indicated on the plat for the purpose of construction, installation, maintenance and operation of electric and telephone facilities.
5. To any authorized County franchised cable TV provider, its successors, assigns and subsidiaries, a non-exclusive utility easement (U.E.) as indicated on the plat for the purpose of construction, installation, maintenance and operation of cable television services, provided no such construction, installation, maintenance and operation of cable television service shall interfere with the facilities and services of Florida Power & Light (or any other applicable entity) and United Telephone Company (or any other applicable entity). In the event the franchisee, its successors, assigns and subsidiaries damage the facilities of another public utility, the franchisee, its successors and assigns shall be solely responsible for said damages.

APPENDIX C  
FINAL SUBDIVISION PLAT  
REQUIRED CERTIFICATIONS

WITNESSES:

BY:

\_\_\_\_\_  
\_\_\_\_\_

\_\_\_\_\_

ACKNOWLEDGMENT

(All dedications and consents shall be executed and acknowledged in accordance with the applicable sections of Chapters 689 and 692 of the Florida Statutes.)

049<sup>B</sup> PAGE 646



**APPENDIX I**

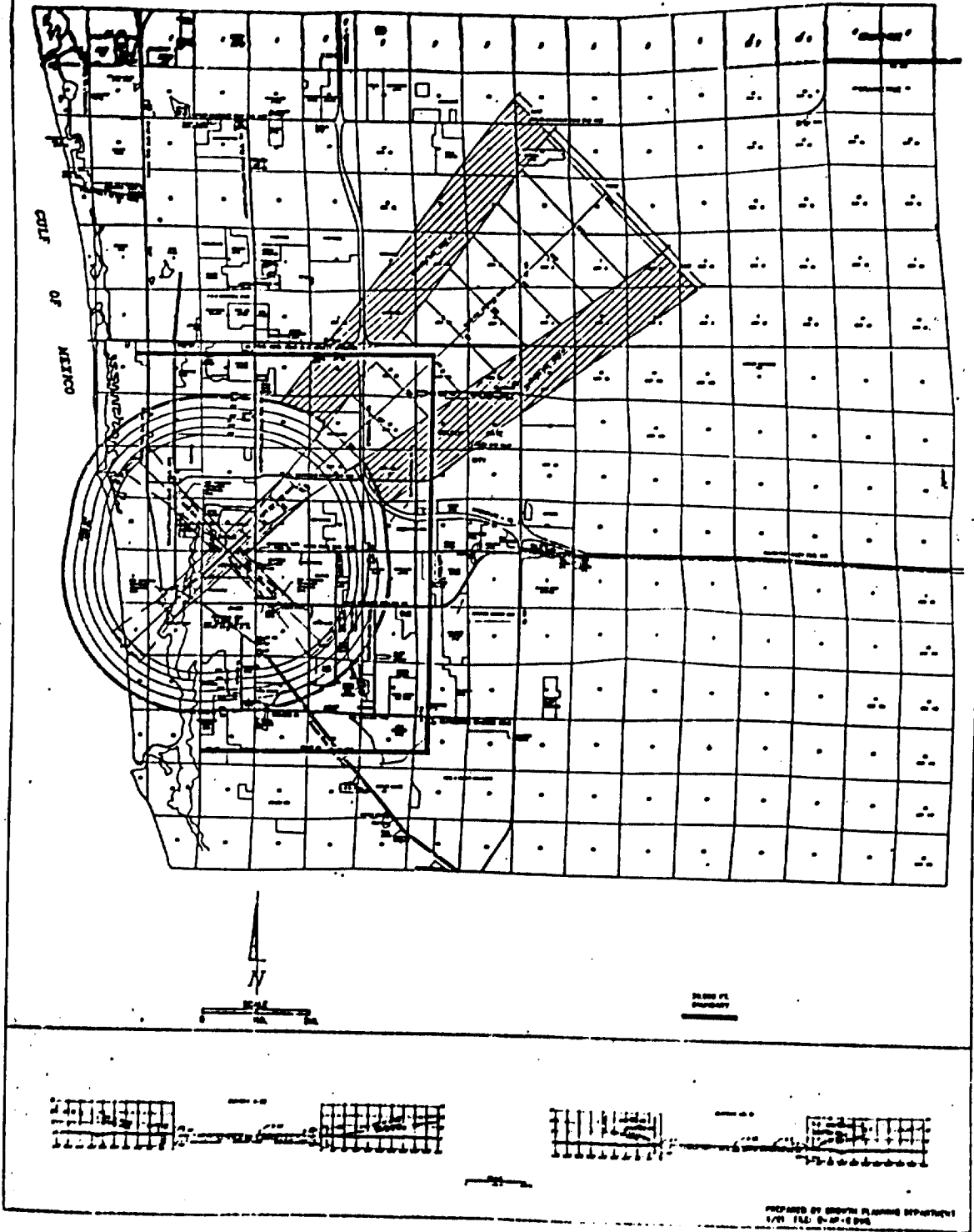
**(SEE SEC. 2.2.23)**

**049<sup>B</sup> PAGE 648**

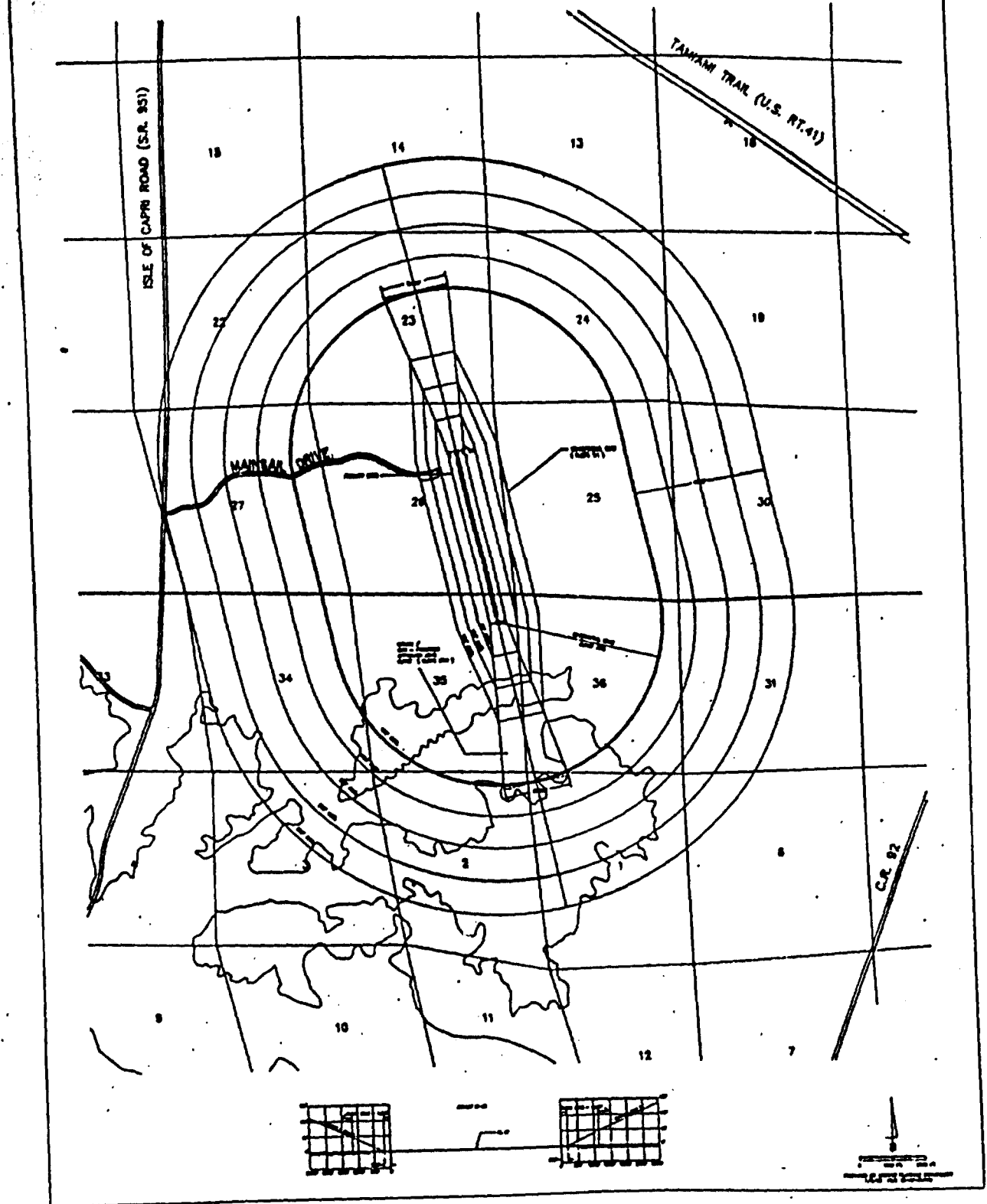


APPENDIX I

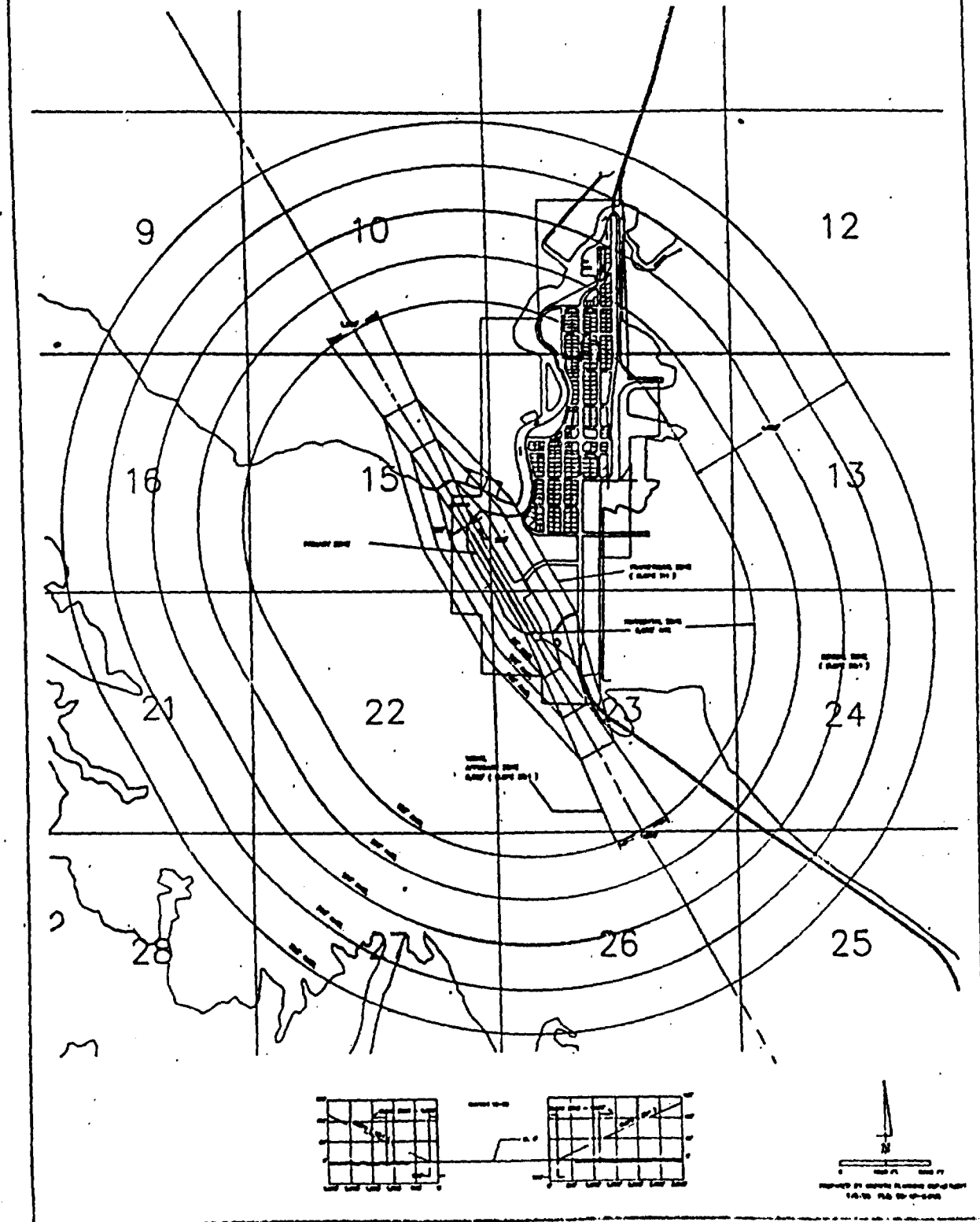
# ZONING MAP A NAPLES AIRPORT



# ZONING MAP B MARCO ISLAND AIRPORT



# ZONING MAP C EVERGLADES AIRPORT

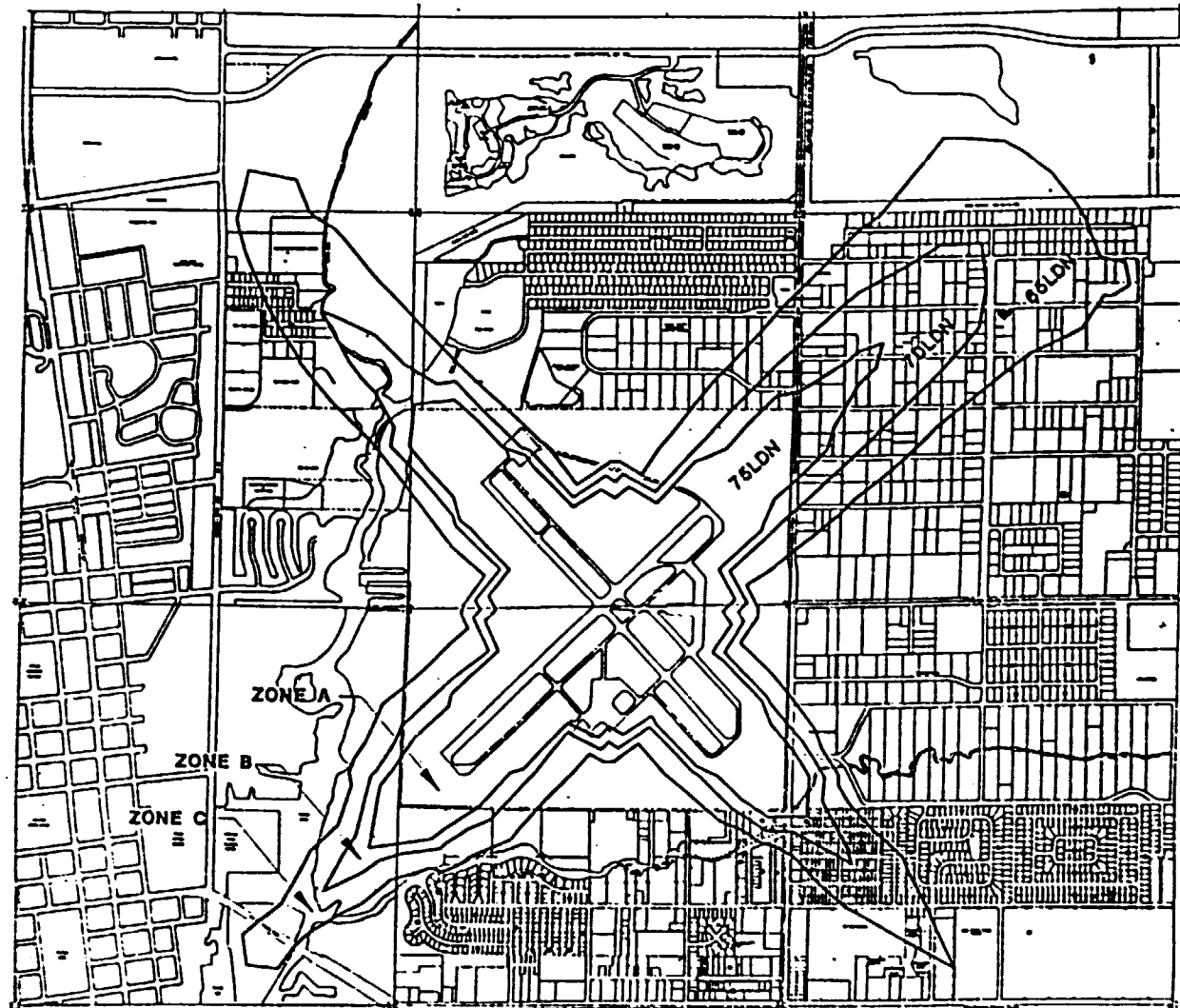




**APPENDIX II**

**(SEE SEC. 2.2.23)**

APPENDIX II  
NAPLES AIRPORT NOISE ZONE MAP



049 B  
REV. 654

SCALE  
1" = 100'

AIRPORT NOISE ZONE A  
LEGAL DESCRIPTION

COMMENCING NORTHWEST CORNER SECTION 36, TOWNSHIP 49, RANGE 26, EAST 1183.68 FEET ± ALONG NORTH SECTION LINE OF SECTION 36, SOUTH 1750.48 FEET ± TO THE POINT OF BEGINNING, THENCE SOUTH 69 DEGREES, 26 MINUTES, 38 SECONDS, WEST 361.77 FEET, SOUTH 45 DEGREES, WEST 149.70 FEET, SOUTH 56 DEGREES, 18 MINUTES, 36 SECONDS, WEST 152.67 FEET, SOUTH 58 DEGREES, 23 MINUTES, 33 SECONDS, WEST 646.32 FEET, SOUTH 78 DEGREES, 41 MINUTES, 24 SECONDS, WEST 323.85 FEET, SOUTH 45 DEGREES, WEST 508.98 FEET, SOUTH 41 DEGREES, 25 MINUTES, 25 SECONDS, WEST 479.98 FEET, SOUTH 66 DEGREES, 48 MINUTES, 5 SECONDS, WEST 322.46 FEET, SOUTH 71 DEGREES, 33 MINUTES, 54 SECONDS, WEST 133.90 FEET, SOUTH 42 DEGREES, 23 MINUTES, 51 SECONDS, WEST 659.36 FEET, SOUTH 45 DEGREES, WEST 119.76 FEET, NORTH 60 DEGREES, 56 MINUTES, 43 SECONDS, WEST 435.93 FEET, SOUTH 52 DEGREES, 7 MINUTES, 30 SECONDS, WEST 241.38 FEET, NORTH 60 DEGREES, 56 MINUTES, 43 SECONDS, WEST 217.97 FEET, SOUTH 57 DEGREES, 5 MINUTES, 41 SECONDS, WEST 428.68 FEET, NORTH 45 DEGREES, WEST 179.64 FEET, NORTH 45 DEGREES, WEST 598.80 FEET, NORTH 35 DEGREES, 32 MINUTES, 16 SECONDS, WEST 182.12 FEET, NORTH 71 DEGREES, 33 MINUTES, 54 SECONDS, WEST 334.74 FEET, NORTH 45 DEGREES, WEST 479.04 FEET, NORTH 48 DEGREES, 48 MINUTES, 51 SECONDS, WEST 450.10 FEET, SOUTH 83 DEGREES, 9 MINUTES, 26 SECONDS, WEST 533.07 FEET, SOUTH 81 DEGREES, 50 MINUTES, 17 SECONDS, WEST 41.79 FEET, SOUTH 1 DEGREE, 32 MINUTES, 5 SECONDS, WEST 36.42 FEET, SOUTH 6 DEGREES, 50 MINUTES, 34 SECONDS, WEST 533.07 FEET, SOUTH 41 DEGREES, 11 MINUTES, 9 SECONDS, EAST 450.10 FEET, SOUTH 45 DEGREES, EAST 479.04 FEET, SOUTH 18 DEGREES, 26 MINUTES, 6 SECONDS, EAST 334.74 FEET, SOUTH 54 DEGREES, 27 MINUTES, 44 SECONDS, EAST 182.12 FEET, SOUTH 45 DEGREES, EAST 598.80 FEET, SOUTH 45 DEGREES, EAST 179.64 FEET, SOUTH 37 DEGREES, 24 MINUTES, 19 SECONDS, WEST 453.08 FEET, SOUTH 29 DEGREES, 3 MINUTES, 17 SECONDS, EAST 217.97 FEET, SOUTH 45 DEGREES, WEST 209.58 FEET, SOUTH 25 DEGREES, 20 MINUTES, 46 SECONDS, EAST 445.09 FEET, SOUTH 45 DEGREES, WEST 89.82 FEET, SOUTH 47 DEGREES, 23 MINUTES, 9 SECONDS, WEST 719.19 FEET, SOUTH 45 DEGREES, WEST 59.88 FEET, SOUTH 14 DEGREES, 2 MINUTES, 10 SECONDS, WEST 174.58 FEET, SOUTH 47 DEGREES, 43 MINUTES, 35 SECONDS, WEST 629.45 FEET, SOUTH 32 DEGREES, 28 MINUTES, 16 SECONDS, WEST 552.07 FEET, SOUTH 37 DEGREES, 52 MINUTES, 30 SECONDS, WEST 241.38 FEET, SOUTH 8 DEGREES, 31 MINUTES, 51 SECONDS, WEST 856.31 FEET, NORTH 81 DEGREES, 28 MINUTES, 9 SECONDS, EAST 856.31 FEET, NORTH 52 DEGREES, 7 MINUTES, 30 SECONDS, EAST 241.38 FEET, NORTH 57 DEGREES, 31 MINUTES, 44 SECONDS, EAST 552.07 FEET, NORTH 42 DEGREES, 16 MINUTES, 25 SECONDS, EAST 629.45 FEET, NORTH 75 DEGREES, 57 MINUTES, 50 SECONDS, EAST 174.58 FEET, NORTH 45 DEGREES, EAST 59.88 FEET, NORTH 42 DEGREES, 36 MINUTES, 51 SECONDS, EAST 719.19 FEET, NORTH 45 DEGREES, EAST 89.82 FEET, SOUTH 64 DEGREES, 39 MINUTES, 14 SECONDS, EAST 445.09 FEET, NORTH 45 DEGREES, EAST 209.58 FEET, SOUTH 60 DEGREES, 56 MINUTES, 43 SECONDS, EAST 217.97 FEET, NORTH 56 DEGREES, 18 MINUTES, 36 SECONDS, EAST 458.00 FEET, SOUTH 33 DEGREES, 41 MINUTES, 24 SECONDS, EAST 152.67 FEET, SOUTH 45 DEGREES, EAST 628.74 FEET, SOUTH 45 DEGREES EAST 149.70 FEET, SOUTH 66 DEGREES, 48 MINUTES, 5 SECONDS, EAST 322.46 FEET, SOUTH 48 DEGREES, 34 MINUTES, 35 SECONDS, EAST 479.98 FEET, SOUTH 57 DEGREES, 5 MINUTES, 41 SECONDS, EAST 428.68 FEET, NORTH 87 DEGREES, 42 MINUTES, 34 SECONDS, EAST 529.69 FEET, NORTH 2 DEGREES, 17 MINUTES, 26 SECONDS, EAST 529.69 FEET, NORTH 32 DEGREES, 54 MINUTES, 19 SECONDS, WEST 428.68 FEET, NORTH 41 DEGREES, 25 MINUTES, 25 SECONDS, WEST 479.98 FEET, NORTH 23 DEGREES, 11 MINUTES, 55 SECONDS, WEST 322.46 FEET, NORTH 45 DEGREES WEST, 149.70 FEET, NORTH 45 DEGREES, WEST 628.74 FEET, NORTH 54 DEGREES, 27 MINUTES, 44 SECONDS, WEST 182.12 FEET, NORTH 33 DEGREES, 41 MINUTES, 24 SECONDS, EAST 458.00 FEET, NORTH 36 DEGREES, 52 MINUTES, 12 SECONDS, WEST 211.71 FEET, NORTH 45 DEGREES, EAST 239.52 FEET, NORTH 30 DEGREES, 4 MINUTES, 7 SECONDS, WEST 464.80 FEET, NORTH 45 DEGREES, EAST 119.76 FEET, NORTH 47 DEGREES, 36 MINUTES, 9 SECONDS, EAST 659.36 FEET, NORTH 18 DEGREES, 26 MINUTES, 6 SECONDS, EAST 133.90 FEET, NORTH 23 DEGREES, 11 MINUTES, 55

SECONDS, EAST 322.46 FEET, NORTH 48 DEGREES, 34 MINUTES, 35  
SECONDS, EAST 479.98 FEET, NORTH 45 DEGREES, EAST 508.98 FEET,  
NORTH 15 DEGREES, 56 MINUTES, 43 SECONDS, EAST 308.25 FEET, NORTH  
29 DEGREES, 3 MINUTES, 17 SECONDS, EAST 653.90 FEET, NORTH 45  
DEGREES, EAST 149.70 FEET, NORTH 45 DEGREES, EAST 179.64 FEET,  
NORTH 14 DEGREES, 2 MINUTES, 10 SECONDS, EAST 349.16 FEET, TO THE  
POINT OF BEGINNING.

ME/NZ/A



AIRPORT NOISE ZONE B  
LEGAL DESCRIPTION

COMMENCING NORTHEAST CORNER, SECTION 36, TOWNSHIP 49, RANGE 26,  
WEST 2772.66 FEET ± ALONG NORTH SECTION LINE OF SECTION 36, SOUTH  
430.40 FEET ± TO THE POINT OF BEGINNING, THENCE WEST 42.34 FEET,  
SOUTH 87 DEGREES, 42 MINUTES, 34 SECONDS, WEST 529.69 FEET, SOUTH  
57 DEGREES, 59 MINUTES, 41 SECONDS, WEST 399.45 FEET, SOUTH 60  
DEGREES, 56 MINUTES, 43 SECONDS, WEST 871.87 FEET, SOUTH 49  
DEGREES, 45 MINUTES, 49 SECONDS, WEST 721.05 FEET, SOUTH 45  
DEGREES, WEST 59.88 FEET, SOUTH 47 DEGREES, 29 MINUTES, 22  
SECONDS, WEST 689.27 FEET, SOUTH 45 DEGREES, WEST 29.94 FEET,  
SOUTH 45 DEGREES, WEST 778.44 FEET, SOUTH 42 DEGREES, 8 MINUTES,  
15 SECONDS, WEST 599.55 FEET, SOUTH 45 DEGREES, WEST 179.64 FEET,  
SOUTH 42 DEGREES, 47 MINUTES, 51 SECONDS, WEST 779.02 FEET, SOUTH  
45 DEGREES, WEST 29.94 FEET, NORTH 62 DEGREES, 21 MINUTES, 14  
SECONDS, WEST 501.89 FEET, SOUTH 45 DEGREES, WEST 149.70 FEET,  
NORTH 56 DEGREES, 18 MINUTES, 36 SECONDS, WEST 152.67 FEET, SOUTH  
55 DEGREES, 29 SECONDS, WEST 516.85 FEET, NORTH 45 DEGREES, WEST  
89.82 FEET, NORTH 42 DEGREES, 36 MINUTES, 51 SECONDS, WEST 719.19  
FEET, NORTH 45 DEGREES, WEST 59.88 FEET, NORTH 71 DEGREES, 33  
MINUTES, 54 SECONDS, WEST 133.9 FEET, NORTH 47 DEGREES, 36  
MINUTES, 9 SECONDS, WEST 659.36 FEET, NORTH 45 DEGREES, WEST  
628.74 FEET, SOUTH 80 DEGREES, 32 MINUTES, 16 SECONDS, WEST 257.55  
FEET, NORTH 61 DEGREES, 23 MINUTES, 22 SECONDS, WEST 530.54 FEET,  
NORTH 45 DEGREES, WEST 269.46 FEET, NORTH 45 DEGREES, WEST 299.40  
FEET, NORTH 65 DEGREES, 33 MINUTES, 22 SECONDS, WEST 511.62 FEET,  
NORTH 68 DEGREES, 17 MINUTES, 43 SECONDS, WEST 267.72 FEET, SOUTH  
28 DEGREES, 18 MINUTES, 3 SECONDS, EAST 256.72 FEET, SOUTH 28  
DEGREES, 36 MINUTES, 38 SECONDS, EAST 530.54 FEET, SOUTH 38  
DEGREES, 39 MINUTES, 35 SECONDS, EAST 271.12 FEET, SOUTH 45  
DEGREES, EAST 269.46 FEET, SOUTH 28 DEGREES, 36 MINUTES, 38  
SECONDS, EAST 530.54 FEET, SOUTH 9 DEGREES, 27 MINUTES, 44  
SECONDS, WEST 257.55 FEET, SOUTH 45 DEGREES, EAST 628.74 FEET,  
SOUTH 42 DEGREES, 23 MINUTES, 51 SECONDS, EAST 659.36 FEET, SOUTH  
18 DEGREES, 26 MINUTES, 6 SECONDS, EAST 133.90 FEET, SOUTH 45  
DEGREES, EAST 59.88, SOUTH 47 DEGREES, 23 MINUTES, 9 SECONDS, EAST  
719.19 FEET, SOUTH 45 DEGREES, EAST 89.82 FEET, SOUTH 38 DEGREES,  
39 MINUTES, 35 SECONDS, WEST 542.24 FEET, SOUTH 33 DEGREES, 41  
MINUTES, 24 SECONDS, EAST 152.67 FEET, SOUTH 45 DEGREES, WEST  
149.70 FEET, SOUTH 27 DEGREES, 38 MINUTES, 46 SECONDS, EAST 501.89  
FEET, SOUTH 45 DEGREES, WEST 29.94 FEET, SOUTH 52 DEGREES, 45  
MINUTES, 55 SECONDS, WEST 664.78 FEET, SOUTH 45 DEGREES, WEST  
179.64 FEET, SOUTH 47 DEGREES, 29 MINUTES, 22 SECONDS, WEST 689.27  
FEET, SOUTH 23 DEGREES, 11 MINUTES, 55 SECONDS, WEST 322.46 FEET,  
SOUTH 32 DEGREES, 19 SECONDS, WEST 399.45 FEET, SOUTH 45 DEGREES,  
WEST 89.82 FEET, SOUTH 12 DEGREES, 57 MINUTES, 11 SECONDS, WEST  
847.29 FEET, SOUTH 32 DEGREES, 35 MINUTES, 9 SECONDS, WEST 276.31  
FEET, SOUTH 26 DEGREES, 33 MINUTES, 54 SECONDS, WEST 568.07 FEET,  
NORTH 62 DEGREES, 31 MINUTES, 32 SECONDS, EAST 596.55 FEET, NORTH  
53 DEGREES, 32 MINUTES, 52 SECONDS, EAST 266.26 FEET, NORTH 74  
DEGREES, 5 MINUTES, 25 SECONDS, EAST 349.67 FEET, NORTH 82  
DEGREES, 34 MINUTES, 7 SECONDS, EAST 491.05 FEET, NORTH 45  
DEGREES, EAST 89.82 FEET, NORTH 57 DEGREES, 59 MINUTES, 41  
SECONDS, EAST 399.45 FEET, NORTH 66 DEGREES, 48 MINUTES, 5  
SECONDS, EAST 322.46 FEET, NORTH 42 DEGREES, 30 MINUTES, 38  
SECONDS, EAST 689.27 FEET, NORTH 45 DEGREES, EAST 179.64 FEET,  
NORTH 37 DEGREES, 14 MINUTES, 5 SECONDS, EAST 664.78 FEET, NORTH  
45 DEGREES, EAST 29.94 FEET, SOUTH 62 DEGREES, 21 MINUTES, 14  
SECONDS, EAST 501.89 FEET, NORTH 45 DEGREES, EAST 149.70 FEET,  
SOUTH 56 DEGREES, 18 MINUTES, 36 SECONDS, EAST 152.67 FEET, NORTH  
55 DEGREES, 29 SECONDS, EAST 516.85 FEET, SOUTH 45 DEGREES, EAST  
59.88 FEET, SOUTH 45 DEGREES, EAST 718.56 FEET, SOUTH 45 DEGREES,  
EAST 59.88 FEET, SOUTH 59 DEGREES, 2 MINUTES, 10 SECONDS, EAST  
123.45 FEET, SOUTH 47 DEGREES, 36 MINUTES, 9 SECONDS, EAST 659.36  
FEET, SOUTH 57 DEGREES, 31 MINUTES, 44 SECONDS, EAST 552.07 FEET,  
EAST 338.73 FEET, SOUTH 63 DEGREES, 26 MINUTES, 6 SECONDS, EAST  
757.43 FEET, SOUTH 61 DEGREES, 13 SECONDS, EAST 196.14 FEET, NORTH  
18 DEGREES, 6 MINUTES, 23 SECONDS, WEST 211.40 FEET, NORTH 28  
DEGREES, 44 MINUTES, 23 SECONDS, WEST 748.50 FEET, NORTH 3  
DEGREES, 48 MINUTES, 51 SECONDS, EAST 318.27 FEET, NORTH 33

DEGREES, 6 MINUTES, 41 SECONDS, WEST 581.33 FEET, NORTH 42  
DEGREES, 23 MINUTES, 51 SECONDS, WEST 659.36 FEET, NORTH 30  
DEGREES, 57 MINUTES, 50 SECONDS, WEST 123.45 FEET, NORTH 45  
DEGREES, WEST 59.88 FEET, NORTH 45 DEGREES, WEST 718.56 FEET,  
NORTH 45 DEGREES, WEST 59.88 FEET, NORTH 30 DEGREES, 57 MINUTES,  
50 SECONDS, EAST 493.79 FEET, NORTH 33 DEGREES, 41 MINUTES, 24  
SECONDS, WEST 152.67 FEET, NORTH 45 DEGREES, EAST 179.64 FEET,  
NORTH 30 DEGREES, 57 MINUTES, 50 SECONDS, WEST 493.79 FEET, NORTH  
45 DEGREES, EAST 29.94 FEET, NORTH 47 DEGREES, 12 MINUTES, 9  
SECONDS, EAST 779.02 FEET, NORTH 45 DEGREES, EAST 179.64 FEET,  
NORTH 47 DEGREES, 51 MINUTES, 45 SECONDS, EAST 599.55 FEET, NORTH  
47 DEGREES, 2 MINUTES, 43 SECONDS, EAST 838.86 FEET, NORTH 45  
DEGREES, EAST 718.56 FEET, NORTH 45 DEGREES, EAST 748.50 FEET,  
NORTH 45 DEGREES, EAST, 29.94 FEET, NORTH 45 DEGREES, EAST 59.88  
FEET, NORTH 40 DEGREES, 14 MINUTES, 11 SECONDS, EAST 721.05 FEET,  
NORTH 8 DEGREES, 44 MINUTES, 46 SECONDS, EAST 556.92 FEET, NORTH 6  
DEGREES, 50 MINUTES, 34 SECONDS, WEST 533.07 FEET, NORTH 42.34  
FEET, TO POINT OF BEGINNING.

ME/NZ/B

AIRPORT NOISE ZONE C  
LEGAL DESCRIPTION

COMMENCING NORTHEAST CORNER SECTION 36, TOWNSHIP 49, RANGE 26,  
SOUTH 1044.48 FEET ALONG EAST SECTION LINE OF SECTION 36, WEST  
761.27 FEET TO POINT OF BEGINNING, THENCE SOUTH 57 DEGREES, 31  
MINUTES, 44 SECONDS, WEST 276.03 FEET, NORTH 81 DEGREES, 52  
MINUTES, 12 SECONDS WEST 97.77 FEET, SOUTH 33 DEGREES, 5 MINUTES,  
38 SECONDS, WEST 528.81 FEET, SOUTH 61 DEGREES, 43 MINUTES 48  
SECONDS WEST 211.29 FEET, SOUTH 64 DEGREES, 26 MINUTES, 24 SECONDS  
WEST 539.75 FEET, SOUTH 55 DEGREES, 18 MINUTES, 17 SECONDS WEST  
334.74 FEET, NORTH 52 DEGREES, 7 MINUTES, 30 SECONDS EAST 724.15  
FEET, SOUTH 51 DEGREES, 32 SECONDS WEST 572.01 FEET, SOUTH 45  
DEGREES, WEST 209.58 FEET, SOUTH 45 DEGREES, WEST 209.58 FEET,  
SOUTH 48 DEGREES, 46 SECONDS, WEST 569.65 FEET, SOUTH 52 DEGREES,  
7 MINUTES, 30 SECONDS, WEST 482.77 FEET, SOUTH 45 DEGREES, WEST  
299.40 FEET, SOUTH 50 DEGREES, 11 MINUTES, 40 SECONDS, WEST 330.70  
FEET, SOUTH 52 DEGREES, 35 MINUTES, 41 SECONDS, WEST 453.08 FEET,  
SOUTH 49 DEGREES, 45 MINUTES, 49 SECONDS, WEST 360.53 FEET, SOUTH  
57 DEGREES, 5 MINUTES, 41 SECONDS, WEST 428.68 FEET, SOUTH 29  
DEGREES, 44 MINUTES, 42 SECONDS, EAST 341.37 FEET, WEST 127.03  
FEET, SOUTH 32 DEGREES, 54 MINUTES, 19 SECONDS, WEST 428.68 FEET,  
SOUTH 48 DEGREES, 46 SECONDS, EAST 569.65 FEET, SOUTH 40 DEGREES,  
36 MINUTES, 5 SECONDS, EAST 390.37 FEET, SOUTH 39 DEGREES, 17  
MINUTES, 22 SECONDS, EAST 601.79 FEET, SOUTH 21 DEGREES, 2  
MINUTES, 15 SECONDS, EAST 294.88 FEET, SOUTH 32 DEGREES, 54  
MINUTES, 19 SECONDS, EAST 428.68 FEET, WEST 127.03 FEET, SOUTH 32  
DEGREES, 28 MINUTES, 16 SECONDS, EAST 276.03 FEET, SOUTH 41  
DEGREES, 38 MINUTES, 1 SECOND, EAST 509.86 FEET, SOUTH 48 DEGREES,  
10 MINUTES, 47 SECONDS, EAST 539.75 FEET, SOUTH 24 DEGREES, 26  
MINUTES, 38 SECONDS, EAST 255.81 FEET, SOUTH 27 DEGREES, 38  
MINUTES, 46 SECONDS, EAST 501.89 FEET, SOUTH 25 DEGREES, 16  
MINUTES, 58 SECONDS, EAST 926.00 FEET, NORTH 60 DEGREES, 35  
MINUTES, 24 SECONDS, WEST 842.83 FEET, NORTH 60 DEGREES, 31  
MINUTES, 27 SECONDS, WEST 559.33 FEET, NORTH 61 DEGREES, 41  
MINUTES, 57 SECONDS, WEST 312.58 FEET, NORTH 48 DEGREES, 34  
MINUTES, 35 SECONDS, WEST 479.98 FEET, NORTH 45 DEGREES, WEST  
508.98 FEET, NORTH 63 DEGREES, 26 MINUTES, 6 SECONDS, WEST 284.04  
FEET, NORTH 74 DEGREES, 19 MINUTES, 59 SECONDS, WEST 232.86 FEET,  
NORTH 57 DEGREES, 5 MINUTES, 41 SECONDS, WEST 312.93 FEET, NORTH  
68 DEGREES, 57 MINUTES, 45 SECONDS, WEST 294.88 FEET, NORTH 50  
DEGREES, 42 MINUTES, 38 SECONDS, WEST 601.79 FEET, NORTH 53  
DEGREES, 7 MINUTES, 48 SECONDS, WEST 423.42 FEET, NORTH 41  
DEGREES, 49 MINUTES, 13 SECONDS, WEST 539.75 FEET, SOUTH 53  
DEGREES, 7 MINUTES, 48 SECONDS, WEST 423.42 FEET, NORTH 90  
DEGREES, WEST 127.03 FEET, NORTH 60 DEGREES, 56 MINUTES, 43  
SECONDS, WEST 217.97 FEET, SOUTH 39 DEGREES, 48 MINUTES, 20  
SECONDS, WEST 330.70 FEET, SOUTH 45 DEGREES, WEST 449.10 FEET,  
SOUTH 41 DEGREES, 38 MINUTES, 1 SECOND, WEST 509.86 FEET, SOUTH 38  
DEGREES, 39 MINUTES, 35 SECONDS, WEST 271.12 FEET, SOUTH 67  
DEGREES, 22 MINUTES, 48 SECONDS, WEST 550.44 FEET, SOUTH 57  
DEGREES, 31 MINUTES, 44 SECONDS, WEST 276.03 FEET, SOUTH 71  
DEGREES, 33 MINUTES, 54 SECONDS, WEST 200.84 FEET, NORTH 75  
DEGREES, 57 MINUTES, 50 SECONDS, WEST 174.58 FEET, SOUTH 72  
DEGREES, 53 MINUTES, 50 SECONDS, WEST 575.91 FEET, SOUTH 48  
DEGREES, 21 MINUTES, 59 SECONDS, WEST 509.86 FEET, SOUTH 63  
DEGREES, 26 MINUTES, 6 SECONDS, WEST 284.04 FEET, SOUTH 57  
DEGREES, 31 MINUTES, 44 SECONDS, WEST 552.07 FEET, SOUTH 45  
DEGREES, WEST 239.52 FEET, SOUTH 35 DEGREES, 32 MINUTES, 16  
SECONDS, WEST 364.24 FEET, NORTH 84 DEGREES, 17 MINUTES, 22  
SECONDS, WEST 425.53 FEET, NORTH 8 DEGREES, 45 MINUTES, 17  
SECONDS, WEST 421.17 FEET, NORTH 51 DEGREES, 3 MINUTES, 15  
SECONDS, EAST 381.86 FEET, NORTH 51 DEGREES, 20 MINUTES, 25  
SECONDS, EAST 211.71 FEET, NORTH 28 DEGREES, 36 MINUTES, 38  
SECONDS, EAST 530.54 FEET, NORTH 26 DEGREES, 33 MINUTES, 54  
SECONDS, EAST 284.04 FEET, NORTH 45 DEGREES, EAST 508.98 FEET,  
NORTH, 17 DEGREES, 6 MINUTES, 10 SECONDS, EAST 575.91 FEET, NORTH  
14 DEGREES, 2 MINUTES, 10 SECONDS, WEST 174.58 FEET, NORTH 18  
DEGREES, 26 MINUTES, 6 SECONDS, EAST 200.84 FEET, NORTH 32  
DEGREES, 28 MINUTES, 16 SECONDS, EAST 276.03 FEET, NORTH 22  
DEGREES, 37 MINUTES, 12 SECONDS, EAST 550.44 FEET, NORTH 51

DEGREES, 20 MINUTES, 25 SECONDS, EAST 271.12 FEET, NORTH 48  
DEGREES, 21 MINUTES, 59 SECONDS, EAST 509.86 FEET, NORTH 45  
DEGREES, EAST 449.10 FEET, NORTH 50 DEGREES, 11 MINUTES, 40  
SECONDS, EAST 330.70 FEET, NORTH 29 DEGREES, 3 MINUTES, 17  
SECONDS, WEST 217.97 FEET, NORTH 11 DEGREES, 18 MINUTES, 36  
SECONDS, EAST 107.95 FEET, SOUTH 34 DEGREES, 59 MINUTES, 31  
SECONDS, WEST 516.85 FEET, NORTH 50 DEGREES, 42 MINUTES, 38  
SECONDS, WEST 601.79 FEET, NORTH 39 DEGREES, 38 MINUTES, 39  
SECONDS, WEST 962.28 FEET, NORTH 38 DEGREES, 25 MINUTES 5 SECONDS,  
WEST 783.61 FEET, NORTH 45 DEGREES, WEST 209.58 FEET, NORTH 45  
DEGREES, WEST 568.86 FEET, NORTH 40 DEGREES, 14 MINUTES, 11  
SECONDS, WEST 721.05 FEET, NORTH 18 DEGREES, 26 MINUTES 6 SECONDS,  
WEST 66.95 FEET, NORTH 30 DEGREES, 57 MINUTES, 50 SECONDS, WEST  
123.45 FEET, NORTH 32 DEGREES, 11 MINUTES, 45 SECONDS, WEST 675.48  
FEET, NORTH 23 DEGREES, 57 MINUTES, 45 SECONDS, WEST 834.04 FEET,  
NORTH 16 DEGREES, 41 MINUTES, 57 SECONDS, WEST 442.06 FEET, NORTH  
13 DEGREES, 13 MINUTES, 14 SECONDS, EAST 687.87 FEET, SOUTH 80  
DEGREES, 24 MINUTES, 41 SECONDS, EAST 334.28, SOUTH 78 DEGREES, 41  
MINUTES, 24 SECONDS, EAST 323.85 FEET, SOUTH 22 DEGREES, 32  
MINUTES, 40 SECONDS, EAST 453.64 FEET, SOUTH 45 DEGREES, 10  
MINUTES, 27 SECONDS, EAST 113.71 FEET, SOUTH 61 DEGREES 8 MINUTES,  
58 SECONDS, EAST 279.46 FEET, SOUTH 46 DEGREES, 39 MINUTES, 3  
SECONDS, EAST 186.72 FEET, SOUTH 40 DEGREES, 25 MINUTES, 34  
SECONDS, EAST 750.89 FEET, SOUTH 45 DEGREES, EAST 29.94 FEET,  
SOUTH 45 DEGREES, EAST 778.44 FEET, SOUTH 45 DEGREES, EAST 748.50  
FEET, SOUTH 49 DEGREES, 14 MINUTES, 11 SECONDS, EAST 810.60 FEET,  
SOUTH 47 DEGREES, 36 MINUTES, 9 SECONDS, EAST 659.36 FEET, SOUTH  
45 DEGREES, EAST 119.76 FEET, SOUTH 56 DEGREES, 18 MINUTES, 36  
SECONDS, EAST 152.67 FEET, SOUTH 36 DEGREES, 52 MINUTES, 12  
SECONDS, EAST 635.13 FEET, NORTH 54 DEGREES, 27 MINUTES, 44  
SECONDS, EAST 546.36 FEET, SOUTH 90 DEGREES, EAST 127.03 FEET,  
SOUTH 60 DEGREES, 15 MINUTES, 18 SECONDS, EAST 341.37 FEET, NORTH  
32 DEGREES, 54 MINUTES, 19 SECONDS, EAST 428.68 FEET, NORTH 40  
DEGREES, 14 MINUTES, 11 SECONDS, EAST 360.53 FEET, NORTH 37  
DEGREES, 24 MINUTES, 19 SECONDS, EAST 453.08 FEET, NORTH 39  
DEGREES, 48 MINUTES, 20 SECONDS, EAST 330.70 FEET, NORTH 45  
DEGREES, EAST 329.34 FEET, NORTH 41 DEGREES, 11 MINUTES, 9  
SECONDS, EAST 450.10 FEET, NORTH 41 DEGREES, 59 MINUTES, 14  
SECONDS, EAST 569.65 FEET, NORTH 45 DEGREES, EAST 209.58 FEET,  
NORTH 45 DEGREES, EAST 778.44 FEET, NORTH 45 DEGREES, EAST 538.92  
FEET, NORTH 54 DEGREES, 21 MINUTES, 32 SECONDS, EAST 317.35 FEET,  
NORTH 38 DEGREES 56 MINUTES, 47 SECONDS, EAST 1341.06 FEET, NORTH  
90 DEGREES, EAST 211.71 FEET, SOUTH 86 DEGREES, 11 MINUTES, 9  
SECONDS, EAST 636.54 FEET, SOUTH 63 DEGREES, 26 MINUTES, 6  
SECONDS, EAST 284.04 FEET, SOUTH 55 DEGREES, 29 SECONDS, EAST  
516.85 FEET, SOUTH 38 DEGREES, 39 MINUTES, 35 SECONDS, EAST 542.24  
FEET, SOUTH 30 DEGREES, 57 MINUTES, 50 SECONDS, 246.89 FEET, SOUTH  
22 DEGREES, 37 MINUTES, 12 SECONDS, EAST 550.44 FEET, SOUTH 78  
DEGREES, 41 MINUTES 24 SECONDS, EAST 323.85 FEET, SOUTH 11  
DEGREES, 18 MINUTES, 36 SECONDS, EAST 323.85 FEET, TO THE POINT OF  
BEGINNING.

**APPENDIX III**

**(SEE SEC. 2.2.23)**

APPENDIX III

**ACTIVITIES AND/OR LAND USES GUIDANCE CHART  
WITH SOUNDPROOFING REQUIREMENTS**

|                                | LAND USE NOISE ZONES |                |                |
|--------------------------------|----------------------|----------------|----------------|
|                                | A<br>75 Ldn          | B<br>70-75 Ldn | C<br>65-70 Ldn |
| <b>RESIDENTIAL</b>             |                      |                |                |
| <u>Single - Units Detached</u> |                      |                |                |
| <u>Town Houses - Attached</u>  |                      |                |                |
| <u>Duplex</u>                  | NR                   | SLR-30         | SLR-25         |
| <u>Mobile Homes</u>            | NR                   | SLR-30         | SLR-25         |
| <u>Multi Family</u>            | NR                   | SLR-30         | SLR-25         |
| <u>Motels - Residential</u>    | NR                   | SLR-10         | SLR-25         |
| <u>Motels - Tourist</u>        | NR                   | SLR-10         | SLR-25         |
| <u>Other Residential</u>       | NR                   | SLR-10         | SLR-25         |

NR - Not Recommended, the land use is not compatible within the identified noise zone. However, if the applicant chooses to develop within the identified noise zone, a sound level reduction (SLR) of 35 must be incorporated into the design and construction of the structure.

SLR - Sound Level Reduction  
35, 30, or 25 - The land use is generally compatible, however, a sound Level Reduction (SLR) of 35, 30 or 25 must be incorporated into the design and construction of the structure.

Permitted - No sound level requirement required.

Note: This table is a general guide. The responsibility for determining the acceptability and permissible land uses remains with the authority of the Board of County Commissioners. All other land uses not specified above shall be permitted in the noise zones pursuant to the applicable zoning district and shall not be required to meet SLR requirements.

049<sup>B</sup> PAGE 662

**APPENDIX IV**

**(SEE SEC. 2.2.23)**

**049 PAGE 663**

APPENDIX IV

Required Sound Transmission

Class Ratings

403.2 Compliance with the aircraft sound isolation performance standards shall be established by certification from a registered professional architect or engineer that when constructed in accordance with the approved plans and with quality workmanship, the building shall achieve the specified interior noise levels, or by the use of assemblies having the Sound Transmission Class ratings specified in Table 403.2.

TABLE 403.2  
MINIMUM SOUND TRANSMISSION OF ASSEMBLIES

| <u>% Openings</u> | <u>Noise Reduction</u> | <u>Exterior Walls and Roofs</u> | <u>Exterior Doors, Windows and Sloped Glazing</u> |
|-------------------|------------------------|---------------------------------|---|
| 1 - 25%           | 35 Ldn                 | 50                              | 42  |
|                   | 30 Ldn                 | 45                              | 37  |
|                   | 25 Ldn                 | 39                              | 28  |
| 26 - 70%          | 35 Ldn                 | 55                              | 45  |
|                   | 30 Ldn                 | 50                              | 41  |
|                   | 25 Ldn                 | 45                              | 37  |

Standard for Sound Control/1988

Source: Southern Building Code Congress International, Inc. -  
SBCCI Standard for Sound Control SSTD 8-87, Copyright  
1987

ME/AP4

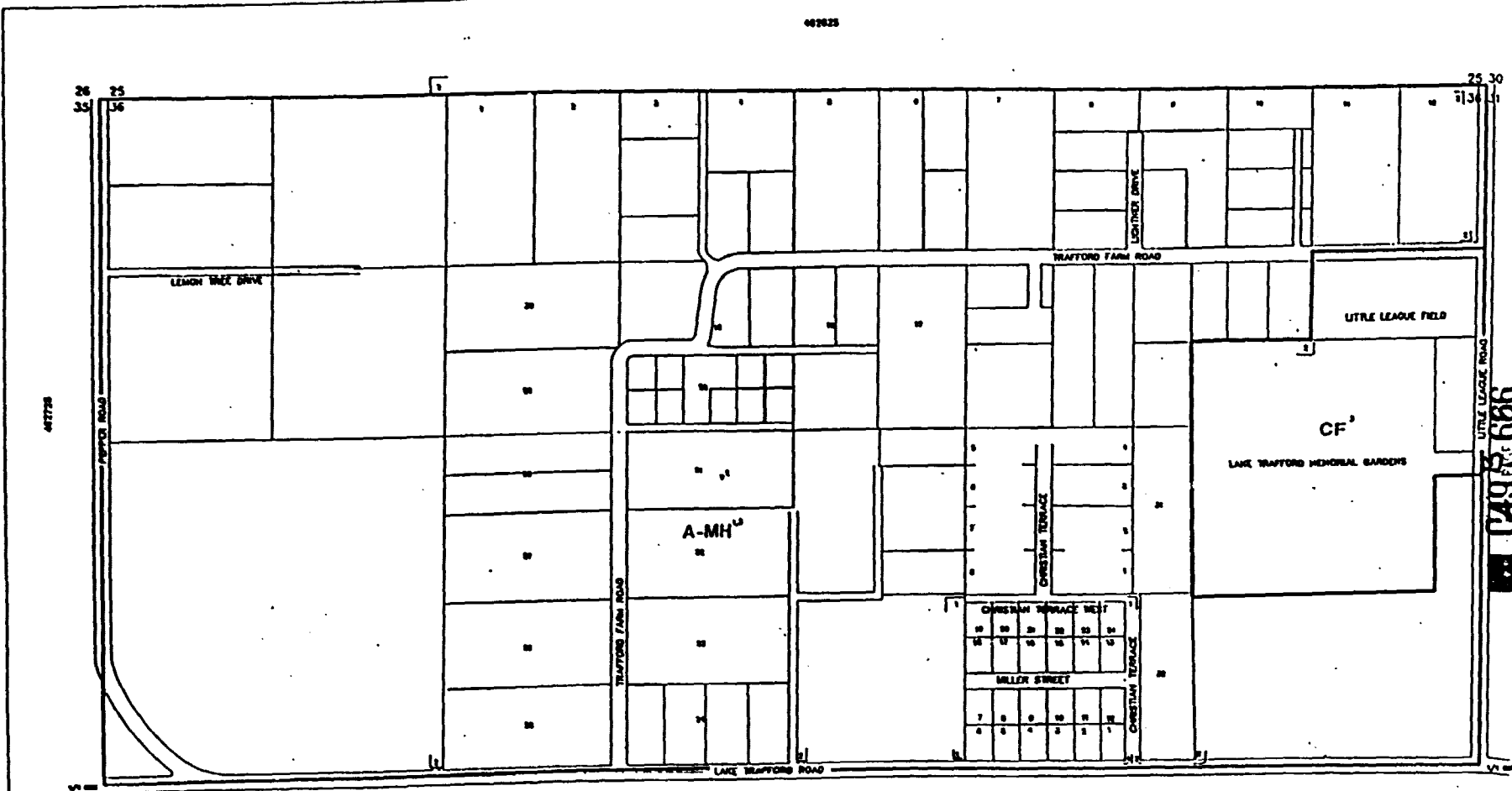




68325

25 30  
1134

26 25  
35 36



449 686

89318

68365

2

THIS IS TO CERTIFY THAT THIS IS A TRUE AND CORRECT COPY OF THE ORIGINAL PLAT AS FILED IN THE OFFICE OF THE COUNTY CLERK OF COLLIER COUNTY, FLORIDA, ON OCTOBER 30, 1991.

BY *Patricia Ann...*  
 ATTEST *Manuel...*

|                                       |                              |
|---------------------------------------|------------------------------|
| FLOOD INSURANCE RATE MAP INFORMATION  |                              |
| COMMUNITY NUMBER: 120067              | PANEL NUMBER: 61500          |
| PROGRAM: REGULAR                      | EFFECTIVE DATE: JUNE 3, 1996 |
| FLOOD ZONE: ALL F OR AS SHOWN ON MAP. |                              |
| COLLIER COUNTY, FLORIDA               |                              |
| COMMUNITY DEVELOPMENT DIVISION        |                              |
| TWP 48S R9G 20E SEC(S) 36 NW          | MAP NUMBER: 6836N            |

|  |                       |
|--|-----------------------|
| NO. OF SHEETS<br>TOTAL SHEETS<br>SHEET NO. | DATE<br>TIME<br>PLACE |
|--|-----------------------|

STATE OF FLORIDA  
 COUNTY OF COLLIER  
 PLAT NO. 68365  
 DATE OF RECORDING: OCTOBER 30, 1991







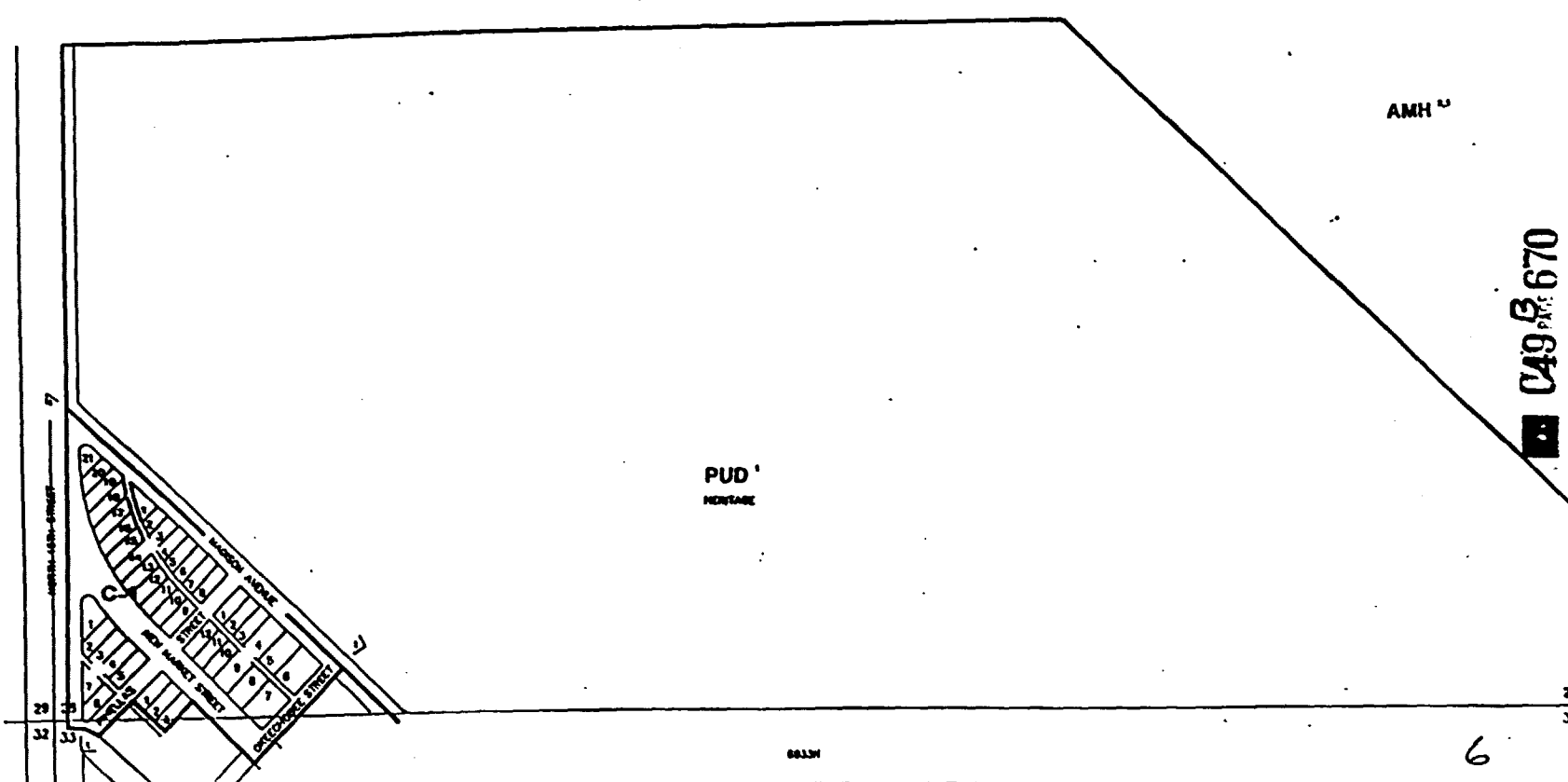
662630

AMH<sup>U</sup>

049 B 670  
PAGE 6

66373

PUD<sup>1</sup>  
HERITAGE



66331


28 27  
33 34

6

ONE IS TO VERIFY THAT THIS IS PART . . . OF THE OFFICIAL ZONING MAPS  
APPROVED TO AND ADOPTED BY RESOLUTION NO. 97-103  
OF THE BOARD OF COUNTY COMMISSIONERS, COLLEGER COUNTY, FLORIDA, ADOPTED OCTOBER 30, 1997.

| FLOOD INSURANCE RATE MAP INFORMATION  |                              |
|---------------------------------------|------------------------------|
| COMMUNITY NUMBER: 120057              | PANEL NUMBER: 138 B          |
| PROGRAM: REGULAR                      | EFFECTIVE DATE: JUNE 3, 1995 |
| FLOOD ZONE: ALL B OR AS SHOWN ON MAP. |                              |
| COLLIER COUNTY, FLORIDA               |                              |
| COMMUNITY DEVELOPMENT DIVISION        |                              |
| TWP 46S RANG 29E SEC(S) 28 30 1/2     |                              |
| SCALE                                 | MAP NUMBER: 6928S            |

*Patricia Lane DeZure*  
*Melvin D. Jones*

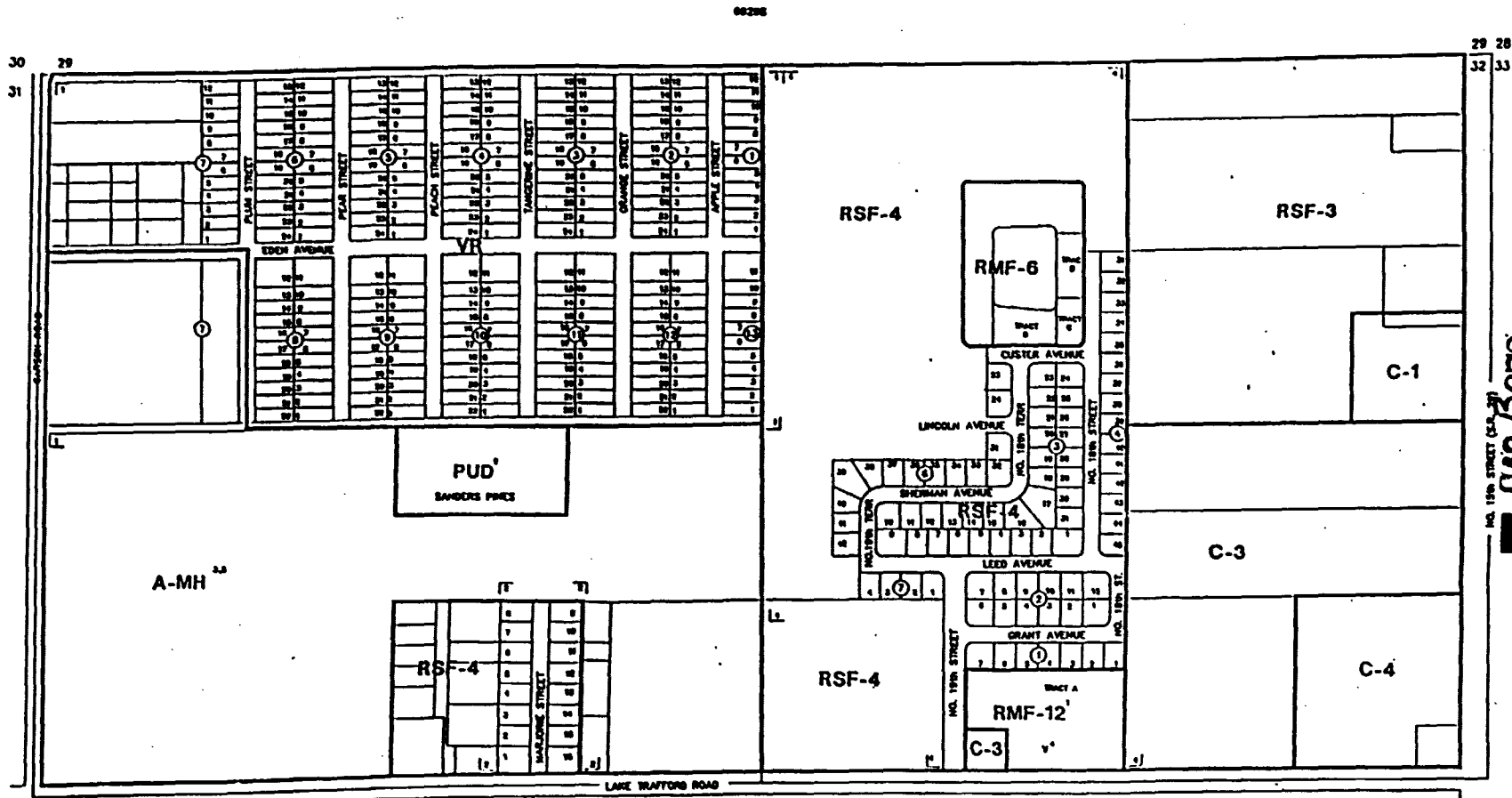


| SUBMISSION INDEX |      |      |      |
|------------------|------|------|------|
| NO.              | NAME | P.A. | P.P. |
| 1                |      |      |      |
| 2                |      |      |      |
| 3                |      |      |      |
| 4                |      |      |      |
| 5                |      |      |      |
| 6                |      |      |      |
| 7                |      |      |      |
| 8                |      |      |      |
| 9                |      |      |      |
| 10               |      |      |      |
| 11               |      |      |      |
| 12               |      |      |      |
| 13               |      |      |      |
| 14               |      |      |      |
| 15               |      |      |      |
| 16               |      |      |      |
| 17               |      |      |      |
| 18               |      |      |      |
| 19               |      |      |      |
| 20               |      |      |      |
| 21               |      |      |      |
| 22               |      |      |      |
| 23               |      |      |      |
| 24               |      |      |      |
| 25               |      |      |      |
| 26               |      |      |      |
| 27               |      |      |      |
| 28               |      |      |      |
| 29               |      |      |      |
| 30               |      |      |      |
| 31               |      |      |      |
| 32               |      |      |      |
| 33               |      |      |      |
| 34               |      |      |      |
| 35               |      |      |      |
| 36               |      |      |      |
| 37               |      |      |      |
| 38               |      |      |      |
| 39               |      |      |      |
| 40               |      |      |      |
| 41               |      |      |      |
| 42               |      |      |      |
| 43               |      |      |      |
| 44               |      |      |      |
| 45               |      |      |      |
| 46               |      |      |      |
| 47               |      |      |      |
| 48               |      |      |      |
| 49               |      |      |      |
| 50               |      |      |      |
| 51               |      |      |      |
| 52               |      |      |      |
| 53               |      |      |      |
| 54               |      |      |      |
| 55               |      |      |      |
| 56               |      |      |      |
| 57               |      |      |      |
| 58               |      |      |      |
| 59               |      |      |      |
| 60               |      |      |      |
| 61               |      |      |      |
| 62               |      |      |      |
| 63               |      |      |      |
| 64               |      |      |      |
| 65               |      |      |      |
| 66               |      |      |      |
| 67               |      |      |      |
| 68               |      |      |      |
| 69               |      |      |      |
| 70               |      |      |      |
| 71               |      |      |      |
| 72               |      |      |      |
| 73               |      |      |      |
| 74               |      |      |      |
| 75               |      |      |      |
| 76               |      |      |      |
| 77               |      |      |      |
| 78               |      |      |      |
| 79               |      |      |      |
| 80               |      |      |      |
| 81               |      |      |      |
| 82               |      |      |      |
| 83               |      |      |      |
| 84               |      |      |      |
| 85               |      |      |      |
| 86               |      |      |      |
| 87               |      |      |      |
| 88               |      |      |      |
| 89               |      |      |      |
| 90               |      |      |      |
| 91               |      |      |      |
| 92               |      |      |      |
| 93               |      |      |      |
| 94               |      |      |      |
| 95               |      |      |      |
| 96               |      |      |      |
| 97               |      |      |      |
| 98               |      |      |      |
| 99               |      |      |      |
| 100              |      |      |      |










049-0673  
 NO. 19th STREET (S.E.)

**SUBDIVISION INDEX**

| NO. | NAME | P.A. | P.  |
|-----|------|------|-----|
| 1   | ...  | ...  | ... |
| 2   | ...  | ...  | ... |
| 3   | ...  | ...  | ... |
| 4   | ...  | ...  | ... |
| 5   | ...  | ...  | ... |
| 6   | ...  | ...  | ... |
| 7   | ...  | ...  | ... |
| 8   | ...  | ...  | ... |
| 9   | ...  | ...  | ... |
| 10  | ...  | ...  | ... |



THIS IS TO CERTIFY THAT THIS IS PAGE 9 OF THE OFFICIAL ZONING ATLAS  
 REFERRED TO AND ADOPTED BY RESOLUTION BY ORDINANCE NO. 71-102  
 OF THE COUNTY OF COLLIER, FLORIDA, ADOPTED OCTOBER 20, 1991

*Patricia Anne...*  
 ATTORNEY *Maureen...*

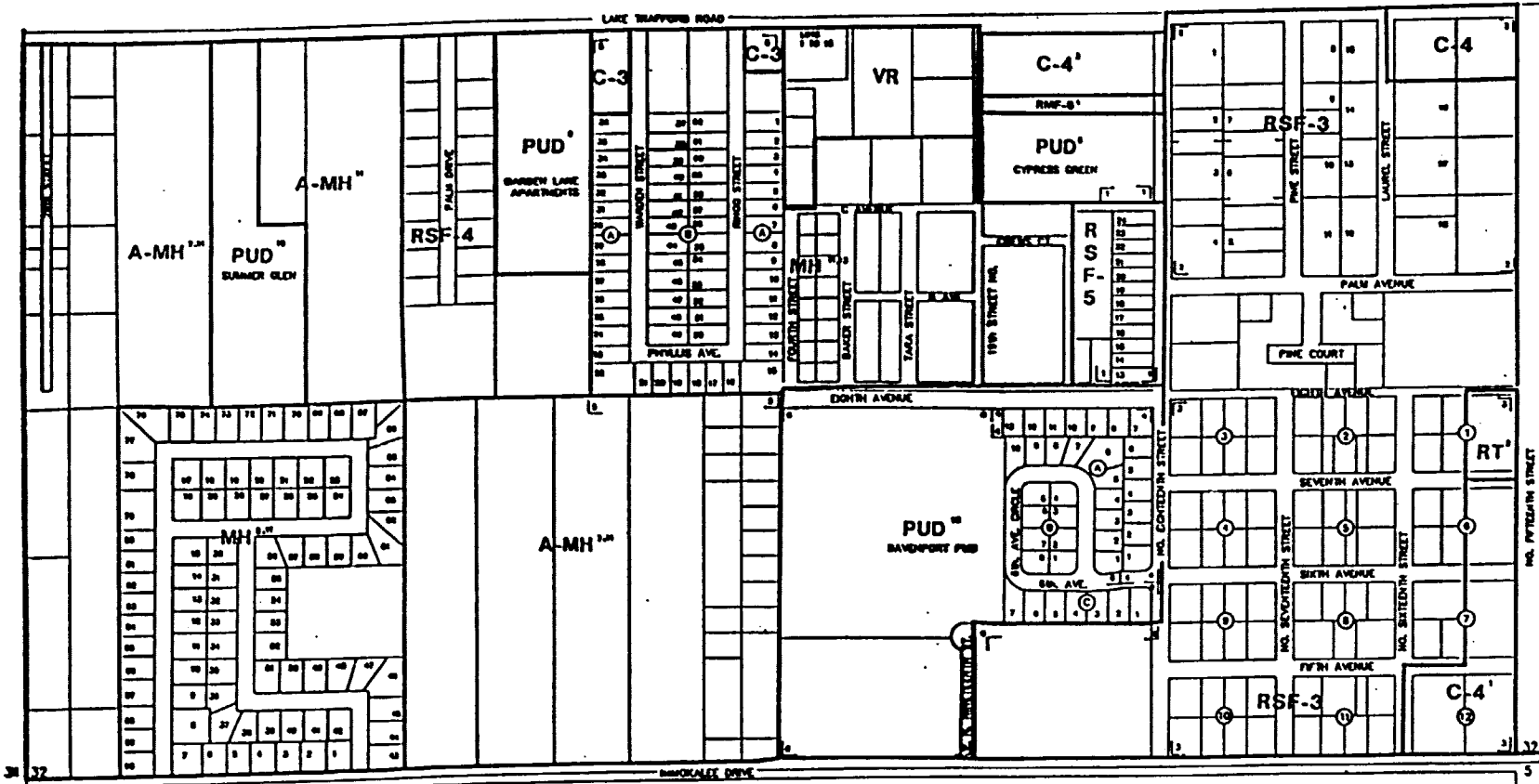
**FLOOD INSURANCE RATE MAP INFORMATION**

|                                       |                              |
|---------------------------------------|------------------------------|
| COMMUNITY NUMBER: 120067              | PANEL NUMBER: 1500           |
| PROGRAM: REGULAR                      | EFFECTIVE DATE: JUNE 3, 1996 |
| FLOOD ZONE: ALL 0 OR AS SHOWN ON MAP. |                              |

**COLLIER COUNTY, FLORIDA**  
 COMMUNITY DEVELOPMENT DIVISION  
 TWP 48S R10E 28E SEC(S) 32 NO.  
 SCALE: \_\_\_\_\_ MAP NUMBER: 6932N

69325


LAKE TRAFFORD ROAD



69325  
C493-67A

69325

472830

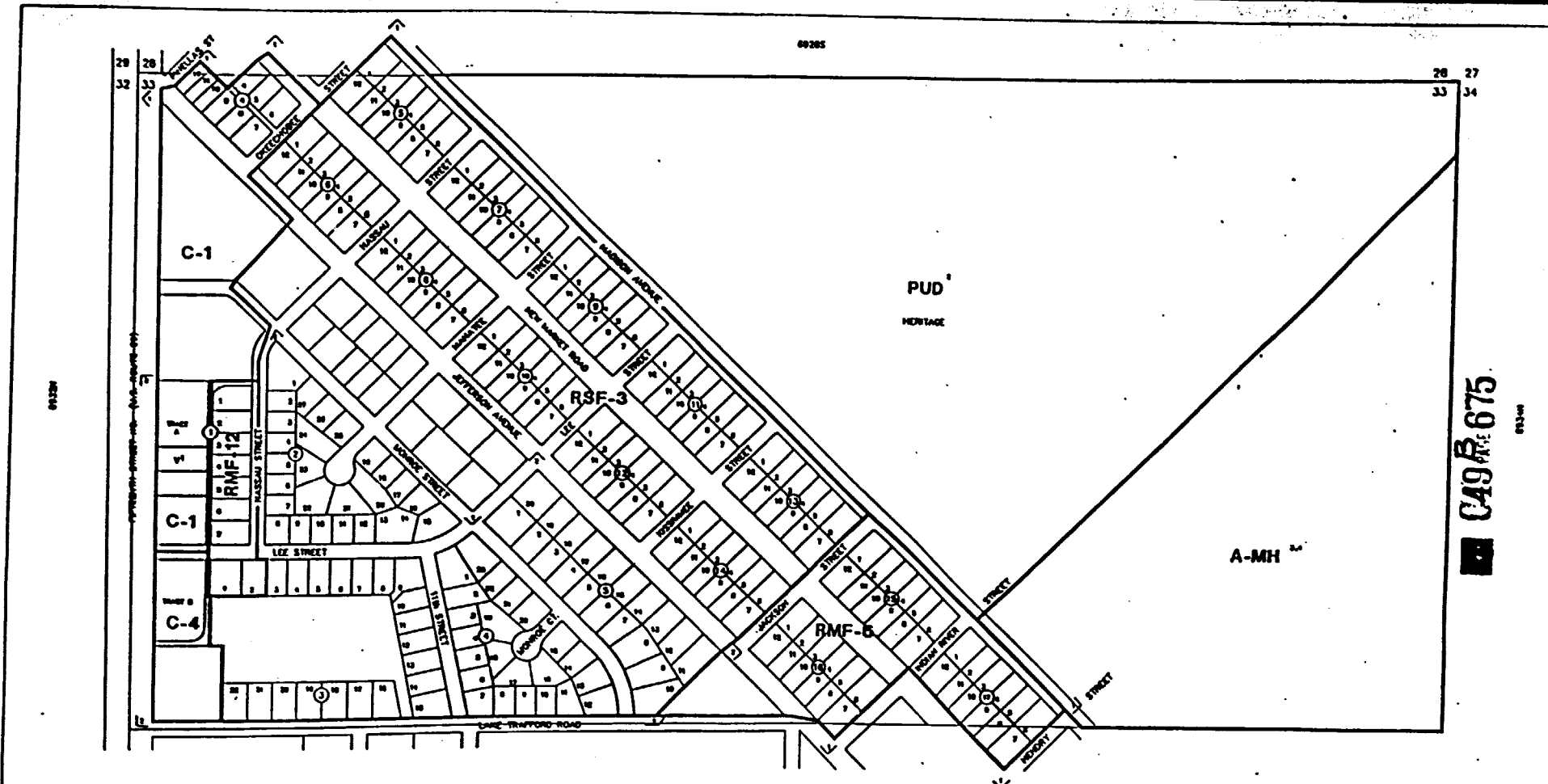


THIS IS TO CERTIFY THAT THIS IS PAGE OF THE OFFICIAL ZONING ATLAS REFERRED TO AND ADOPTED BY RESOLUTION NO. 11-19-27 OF THE COUNTY OF COLLIER, FLORIDA, ADOPTED OCTOBER 30, 1994.

*Patricia Ann ...*  
*Marianne ...*

| FLOOD INSURANCE RATE MAP INFORMATION  |                              |
|---------------------------------------|------------------------------|
| COMMUNITY NUMBER: 120087              | PANEL NUMBER: 1500           |
| PROGRAM: REGULAR                      | EFFECTIVE DATE: JUNE 3, 1996 |
| FLOOD ZONE: ALL 0 OR AS SHOWN ON MAP. |                              |
| COLLIER COUNTY, FLORIDA               |                              |
| COMMUNITY DEVELOPMENT DIVISION        |                              |
| TWP 46S RING 29E SEC(S) 32 50         |                              |
| SCALE                                 | MAP NUMBER: 69325            |

| SUBDIVISION INDEX |          |
|-------------------|----------|
| NO. NAME          | NO. NAME |
| 1 1               | 2 2      |
| 3 3               | 4 4      |
| 5 5               | 6 6      |
| 7 7               | 8 8      |
| 9 9               | 10 10    |
| 11 11             | 12 12    |
| 13 13             | 14 14    |
| 15 15             | 16 16    |
| 17 17             | 18 18    |
| 19 19             | 20 20    |
| 21 21             | 22 22    |
| 23 23             | 24 24    |
| 25 25             | 26 26    |
| 27 27             | 28 28    |
| 29 29             | 30 30    |
| 31 31             | 32 32    |
| 33 33             | 34 34    |
| 35 35             | 36 36    |
| 37 37             | 38 38    |
| 39 39             | 40 40    |
| 41 41             | 42 42    |
| 43 43             | 44 44    |
| 45 45             | 46 46    |
| 47 47             | 48 48    |
| 49 49             | 50 50    |
| 51 51             | 52 52    |
| 53 53             | 54 54    |
| 55 55             | 56 56    |
| 57 57             | 58 58    |
| 59 59             | 60 60    |
| 61 61             | 62 62    |
| 63 63             | 64 64    |
| 65 65             | 66 66    |
| 67 67             | 68 68    |
| 69 69             | 70 70    |
| 71 71             | 72 72    |
| 73 73             | 74 74    |
| 75 75             | 76 76    |
| 77 77             | 78 78    |
| 79 79             | 80 80    |
| 81 81             | 82 82    |
| 83 83             | 84 84    |
| 85 85             | 86 86    |
| 87 87             | 88 88    |
| 89 89             | 90 90    |
| 91 91             | 92 92    |
| 93 93             | 94 94    |
| 95 95             | 96 96    |
| 97 97             | 98 98    |
| 99 99             | 100 100  |



6933N  
**C49 R 675**  
 6933N

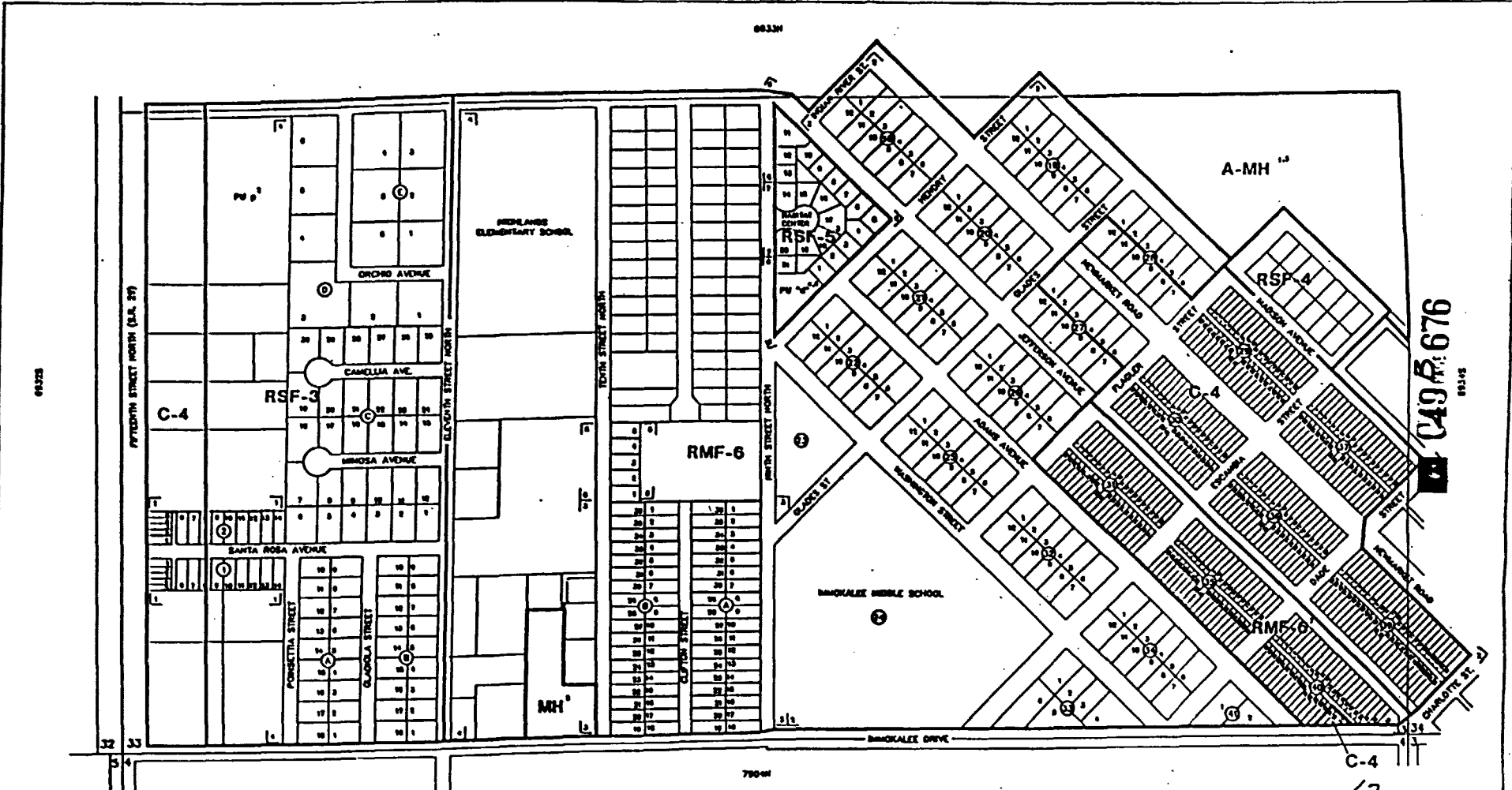
| SUBDIVISION INDEX |      |           |      |
|-------------------|------|-----------|------|
| NO. SHEET         | P.A. | NO. SHEET | P.A. |
| 1                 | 15   | 2         | 15   |
| 3                 | 15   | 4         | 15   |
| 5                 | 15   | 6         | 15   |
| 7                 | 15   | 8         | 15   |
| 9                 | 15   | 10        | 15   |
| 11                | 15   | 12        | 15   |
| 13                | 15   | 14        | 15   |
| 15                | 15   | 16        | 15   |
| 17                | 15   | 18        | 15   |
| 19                | 15   | 20        | 15   |
| 21                | 15   | 22        | 15   |
| 23                | 15   | 24        | 15   |
| 25                | 15   | 26        | 15   |
| 27                | 15   | 28        | 15   |
| 29                | 15   | 30        | 15   |
| 31                | 15   | 32        | 15   |
| 33                | 15   | 34        | 15   |

THIS IS TO CERTIFY THAT THIS IS PAGE 11 OF THE OFFICIAL ENGINEERING PLAN  
 RETURNED TO AND ACCEPTED BY REFERENCED BY ORDINANCE NO. 97-112  
 THE COUNTY OF COLLIER, FLORIDA, DATED OCTOBER 30, 1991

THIS IS TO CERTIFY THAT THIS IS PAGE 11 OF THE OFFICIAL ENGINEERING PLAN  
 RETURNED TO AND ACCEPTED BY REFERENCED BY ORDINANCE NO. 97-112  
 THE COUNTY OF COLLIER, FLORIDA, DATED OCTOBER 30, 1991

*Patricia Ann...*  
 ATTEST *...*

| FLOOD INSURANCE RATE MAP INFORMATION    |                              |
|---|------------------------------|
| COMMUNITY NUMBER: 130027                | PANEL NUMBER: 1300           |
| PROGRAM: REGULAR                        | EFFECTIVE DATE: JUNE 3, 1988 |
| FLOOD ZONE: ALL "B" OR AS SHOWN ON MAP. |                              |
| COLLIER COUNTY, FLORIDA                 |                              |
| COMMUNITY DEVELOPMENT DIVISION          |                              |
| TWP 46S R4G 29E SEC(S) 33 NO. 1/2       | MAP NUMBER: 6933N            |



1. Flood Hazard Areas  
 2. Flood Insurance Rate Map Information  
 3. Community Number  
 4. Program Regular  
 5. Effective Date  
 6. Flood Zone  
 7. Collier County, Florida  
 8. Community Development Division  
 9. TWP 46S RNC 29E SEC(S) 33 50 1/2  
 10. Scale  
 11. Map Number

SUBDIVISION INDEX

| NO. | NAME | P.A. | P.D. |
|-----|------|------|------|
| 1   | ...  | ...  | ...  |
| 2   | ...  | ...  | ...  |
| 3   | ...  | ...  | ...  |
| 4   | ...  | ...  | ...  |
| 5   | ...  | ...  | ...  |
| 6   | ...  | ...  | ...  |
| 7   | ...  | ...  | ...  |
| 8   | ...  | ...  | ...  |
| 9   | ...  | ...  | ...  |
| 10  | ...  | ...  | ...  |
| 11  | ...  | ...  | ...  |
| 12  | ...  | ...  | ...  |
| 13  | ...  | ...  | ...  |
| 14  | ...  | ...  | ...  |
| 15  | ...  | ...  | ...  |
| 16  | ...  | ...  | ...  |
| 17  | ...  | ...  | ...  |
| 18  | ...  | ...  | ...  |
| 19  | ...  | ...  | ...  |
| 20  | ...  | ...  | ...  |
| 21  | ...  | ...  | ...  |
| 22  | ...  | ...  | ...  |
| 23  | ...  | ...  | ...  |
| 24  | ...  | ...  | ...  |
| 25  | ...  | ...  | ...  |
| 26  | ...  | ...  | ...  |
| 27  | ...  | ...  | ...  |
| 28  | ...  | ...  | ...  |
| 29  | ...  | ...  | ...  |
| 30  | ...  | ...  | ...  |
| 31  | ...  | ...  | ...  |
| 32  | ...  | ...  | ...  |
| 33  | ...  | ...  | ...  |
| 34  | ...  | ...  | ...  |
| 35  | ...  | ...  | ...  |
| 36  | ...  | ...  | ...  |
| 37  | ...  | ...  | ...  |
| 38  | ...  | ...  | ...  |
| 39  | ...  | ...  | ...  |
| 40  | ...  | ...  | ...  |
| 41  | ...  | ...  | ...  |
| 42  | ...  | ...  | ...  |
| 43  | ...  | ...  | ...  |
| 44  | ...  | ...  | ...  |
| 45  | ...  | ...  | ...  |
| 46  | ...  | ...  | ...  |
| 47  | ...  | ...  | ...  |
| 48  | ...  | ...  | ...  |
| 49  | ...  | ...  | ...  |
| 50  | ...  | ...  | ...  |

THIS IS TO CERTIFY THAT THIS IS PAGE 1 OF THE OFFICIAL INDEX ATLAS REFERRED TO AND ADOPTED BY RESOLUTION NO. 1991-10 OF THE COUNTY OF COLLIER, FLORIDA, DATED OCTOBER 30, 1991.  
 Patricia Anne...  
 Mayor

FLOOD INSURANCE RATE MAP INFORMATION  
 COMMUNITY NUMBER: 120087 PANEL NUMBER: 1500  
 PROGRAM: REGULAR EFFECTIVE DATE: JUNE 3, 1990  
 FLOOD ZONE: ALL "B" OR AS SHOWN ON MAP.  
 COLLIER COUNTY, FLORIDA  
 COMMUNITY DEVELOPMENT DIVISION  
 TWP 46S RNC 29E SEC(S) 33 50 1/2  
 SCALE: 1" = 100'  
 MAP NUMBER: 69335

12

496676





R 27 E

472728

R 28 E

T 47 S

LEE COUNTY


|    |    |    |                   |          |                |                         |    |    |                   |                |    |
|----|----|----|-------------------|----------|----------------|-------------------------|----|----|-------------------|----------------|----|
| 6  | 5  | 4  | 3                 | 2        | 1              | 6                       | 5  | 4  | 3                 | 2              | 1  |
| 7  | 8  | 9  | 10                | 11       | 12             | 7                       | 8  | 9  | 10                | 11             | 12 |
| 18 | 17 | 16 | A-MH <sup>1</sup> | 14       | 13             | 18                      | 17 | 16 | A-MH <sup>1</sup> | 14             | 13 |
| 19 | 20 | 21 | 22                | 23       | 24             | 19                      | 20 | 21 | 22                | 23             | 24 |
|    |    |    |                   | 77221027 | STATE ROAD 846 |                         |    |    |                   | STATE ROAD 846 |    |
| 30 | 29 | 28 | 27                | 26       | 25             | 30                      | 29 | 28 | 27                | 26             | 25 |
|    |    |    |                   |          |                | SEE GOLDEN GATE ESTATES |    |    |                   |                |    |
| 31 | 32 | 33 | 34                | 35       | 36             | 31                      | 32 | 33 | 34                | 35             | 36 |

049 R 679

472728

472728

| SUBDIVISION INDEX |      |      |      |
|-------------------|------|------|------|
| BLK. NO.          | P.A. | P.P. | P.A. |
|                   |      |      |      |
|                   |      |      |      |
|                   |      |      |      |



THIS IS TO CERTIFY THAT THIS IS PAGE 15 OF THE ORIGINAL JUDICIAL ATLAS REFERRED TO AND ADOPTED BY RESOLUTION NO. 77-146 OF THE BOARD OF COUNTY COMMISSIONERS OF COLLEGE COUNTY, TEXAS, ON OCTOBER 30, 1977.

*Patricia Anne ...*  
*...*

15

|                                       |                              |
|---------------------------------------|------------------------------|
| FLOOD INSURANCE RATE MAP INFORMATION  |                              |
| COMMUNITY NUMBER: 120067              | PANEL NUMBER: 250 D          |
| PROGRAM: REGULAR                      | EFFECTIVE DATE: JUNE 3, 1990 |
| FLOOD ZONE: ALL B OR AS SHOWN ON MAP. |                              |
| COLLIER COUNTY, FLORIDA               |                              |
| COMMUNITY DEVELOPMENT DIVISION        |                              |
| TWP 47S RING 27E & 28E                | SCALE                        |
| MAP NUMBER: 472728                    |                              |

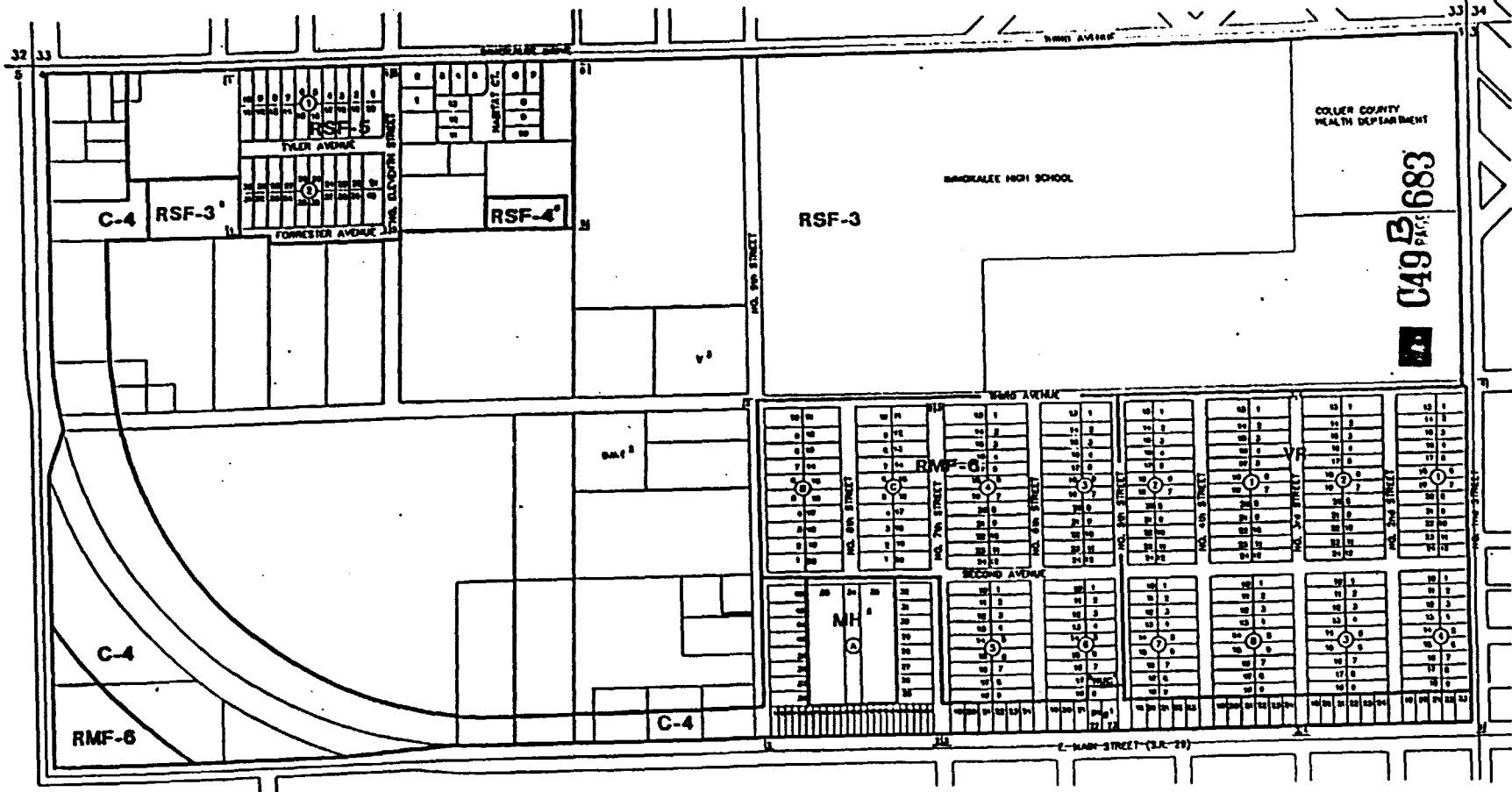








0813



COLLIER COUNTY  
HEALTH DEPARTMENT

C49 PAGE 683

RSF-3

C-4

RSF-3

RSF-4

C-4

RMF-6

C-4

79045

BASELINE SHEET

DATE: 10/30/94

BY: Patricia Arino

FOR: COLLECTOR

THIS IS TO CERTIFY THAT THIS IS PAGE 19 OF THE OFFICIAL ZONING MAPS REFERRED TO AND APPROVED BY ORDINANCE NO. 91-148 OF THE COUNTY OF COLLIER, FLORIDA, ADOPTED OCTOBER 30, 1994.

Patricia Arino

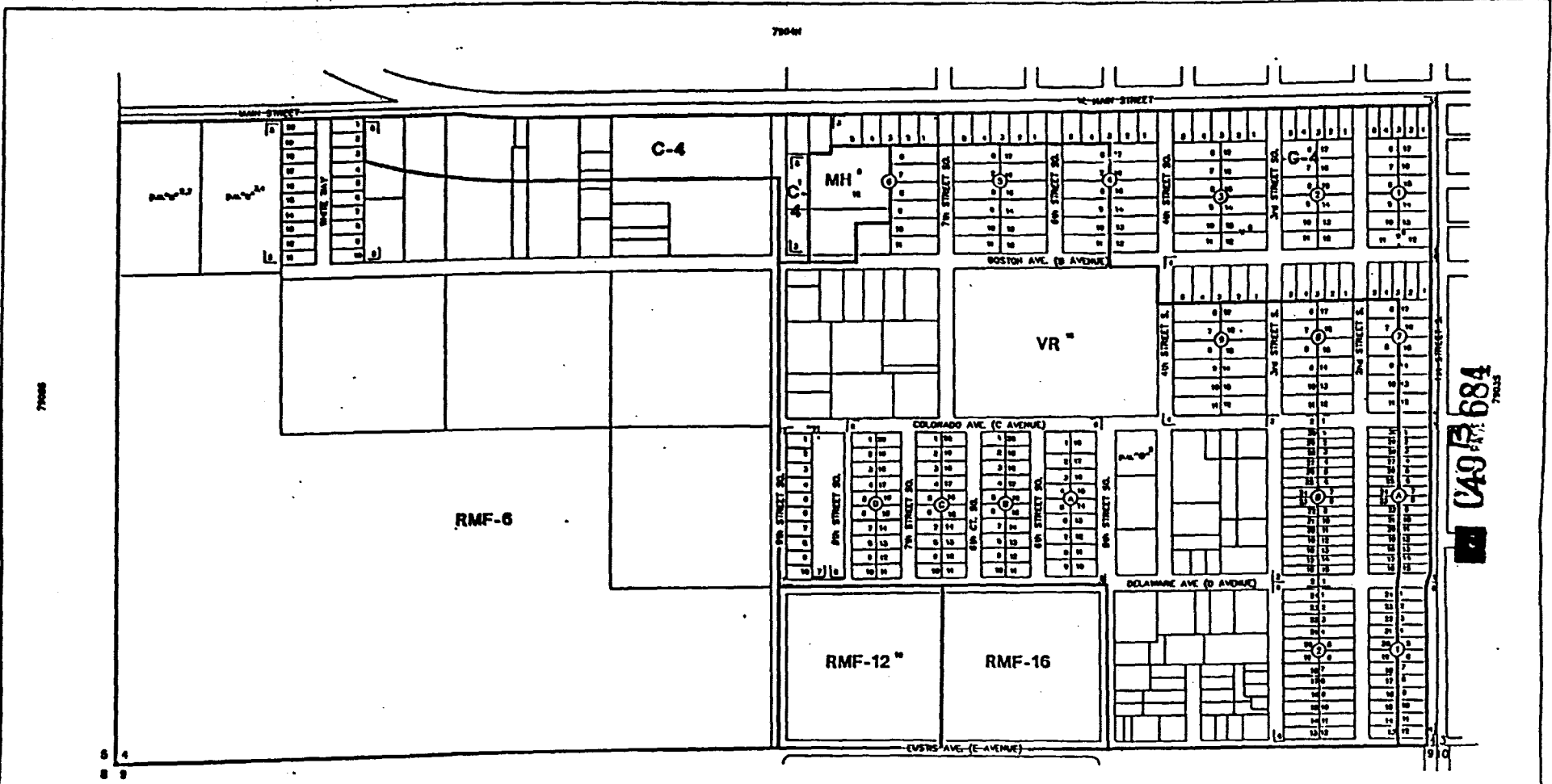
Map Collector

THIS IS TO CERTIFY THAT THIS IS PAGE 19 OF THE OFFICIAL ZONING MAPS REFERRED TO AND APPROVED BY ORDINANCE NO. 91-148 OF THE COUNTY OF COLLIER, FLORIDA, ADOPTED OCTOBER 30, 1994.

Patricia Arino

Map Collector

| FLOOD INSURANCE RATE MAP INFORMATION   |                               |
|--|-------------------------------|
| COMMUNITY NUMBER:                      | 120067                        |
| PANEL NUMBER:                          | MOT GRANN                     |
| PROGRAM:                               | REGULAR                       |
| EFFECTIVE DATE:                        | LINE 3, 1998                  |
| THIS ZONE IS ALL B OR AS SHOWN ON MAP. |                               |
| COLLIER COUNTY, FLORIDA                |                               |
| COMMUNITY DEVELOPMENT DIVISION         |                               |
| TWP:                                   | 47S RING 29E SEC(S) 4 NO. 1/2 |
| SCALE:                                 | MAP NUMBER: 7904N             |



CAO 684  
7904S

**SUBDIVISION CHECK**

|             |       |       |
|-------------|-------|-------|
| NO. OF LOTS | PA. 1 | PA. 2 |
| 1           |       |       |
| 2           |       |       |
| 3           |       |       |
| 4           |       |       |
| 5           |       |       |
| 6           |       |       |
| 7           |       |       |
| 8           |       |       |
| 9           |       |       |
| 10          |       |       |
| 11          |       |       |
| 12          |       |       |
| 13          |       |       |
| 14          |       |       |
| 15          |       |       |
| 16          |       |       |
| 17          |       |       |
| 18          |       |       |
| 19          |       |       |
| 20          |       |       |
| 21          |       |       |
| 22          |       |       |
| 23          |       |       |
| 24          |       |       |
| 25          |       |       |
| 26          |       |       |
| 27          |       |       |
| 28          |       |       |
| 29          |       |       |
| 30          |       |       |
| 31          |       |       |
| 32          |       |       |
| 33          |       |       |
| 34          |       |       |
| 35          |       |       |
| 36          |       |       |
| 37          |       |       |
| 38          |       |       |
| 39          |       |       |
| 40          |       |       |
| 41          |       |       |
| 42          |       |       |
| 43          |       |       |
| 44          |       |       |
| 45          |       |       |
| 46          |       |       |
| 47          |       |       |
| 48          |       |       |
| 49          |       |       |
| 50          |       |       |

|                           |
|---------------------------|
| <p>7900W</p> <p>7900N</p> |
|---------------------------|

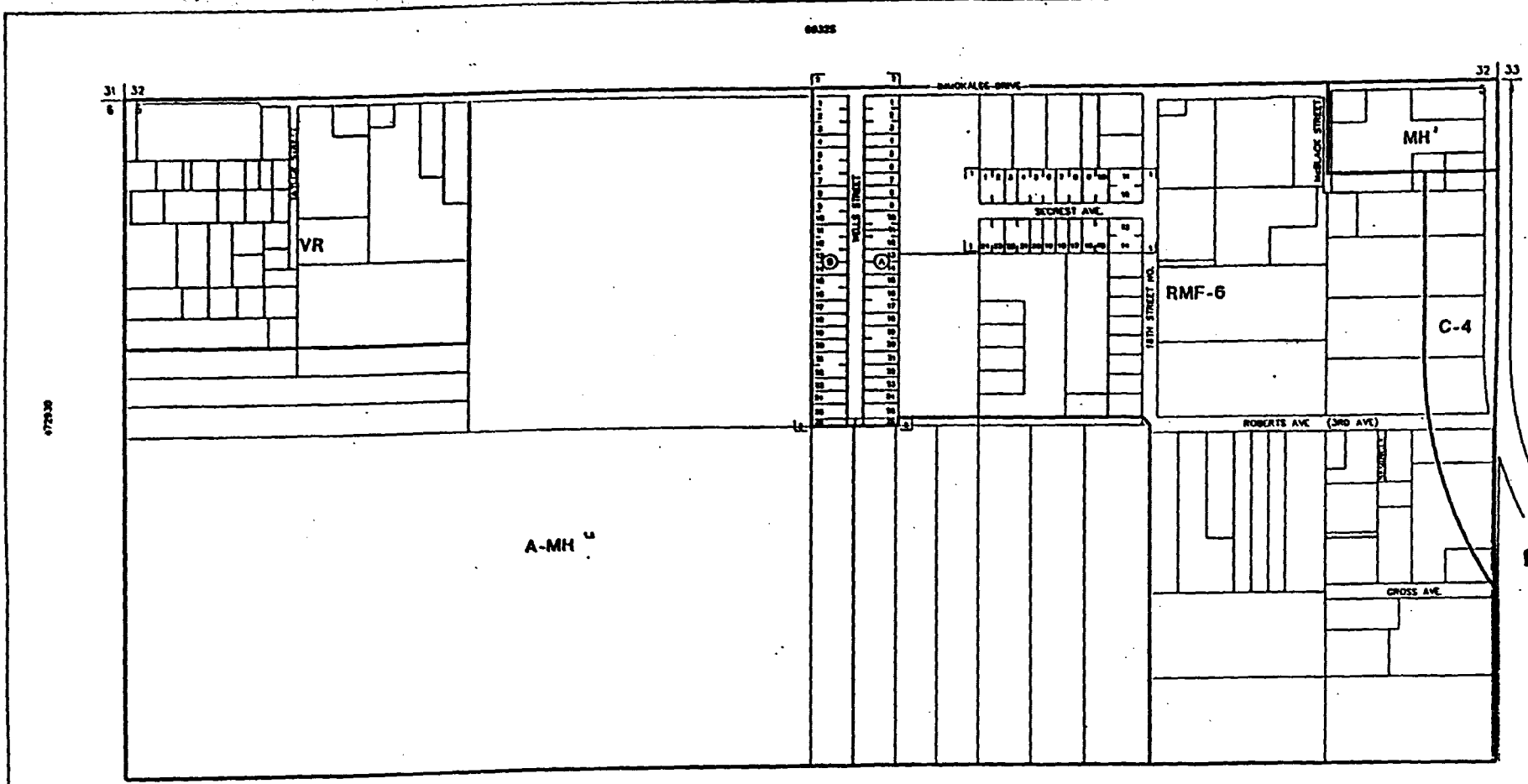
THIS IS TO CERTIFY THAT THIS IS PART OF THE OFFICIAL ZONING MAP REFERRED TO AND ADOPTED BY RESOLUTION NO. 11-1988 OF THE COUNTY OF COLLIER, FLORIDA, ADOPTED SEPTEMBER 30, 1988.

*Patricia Ann...*

*...*

20

|                                       |                              |
|---------------------------------------|------------------------------|
| FLOOD INSURANCE RATE MAP INFORMATION  |                              |
| COMMUNITY NUMBER: 120067              | PANEL NUMBER: 1500           |
| PROGRAM: REGULAR                      | EFFECTIVE DATE: JUNE 1, 1988 |
| FLOOD ZONE: ALL D OR AS SHOWN ON MAP. |                              |
| COLLIER COUNTY, FLORIDA               |                              |
| COMMUNITY DEVELOPMENT DIVISION        |                              |
| TWP 47S RING 29E SEC(S) 4 SQ. 1/2     |                              |
| SCALE                                 | MAP NUMBER: 7904S            |




07230

07230

0495 685

472630

| SUBDIVISION INDEX |      |    |         |
|-------------------|------|----|---------|
| BLK               | P.L. | P. | P.A. P. |
|                   |      |    |         |
|                   |      |    |         |
|                   |      |    |         |

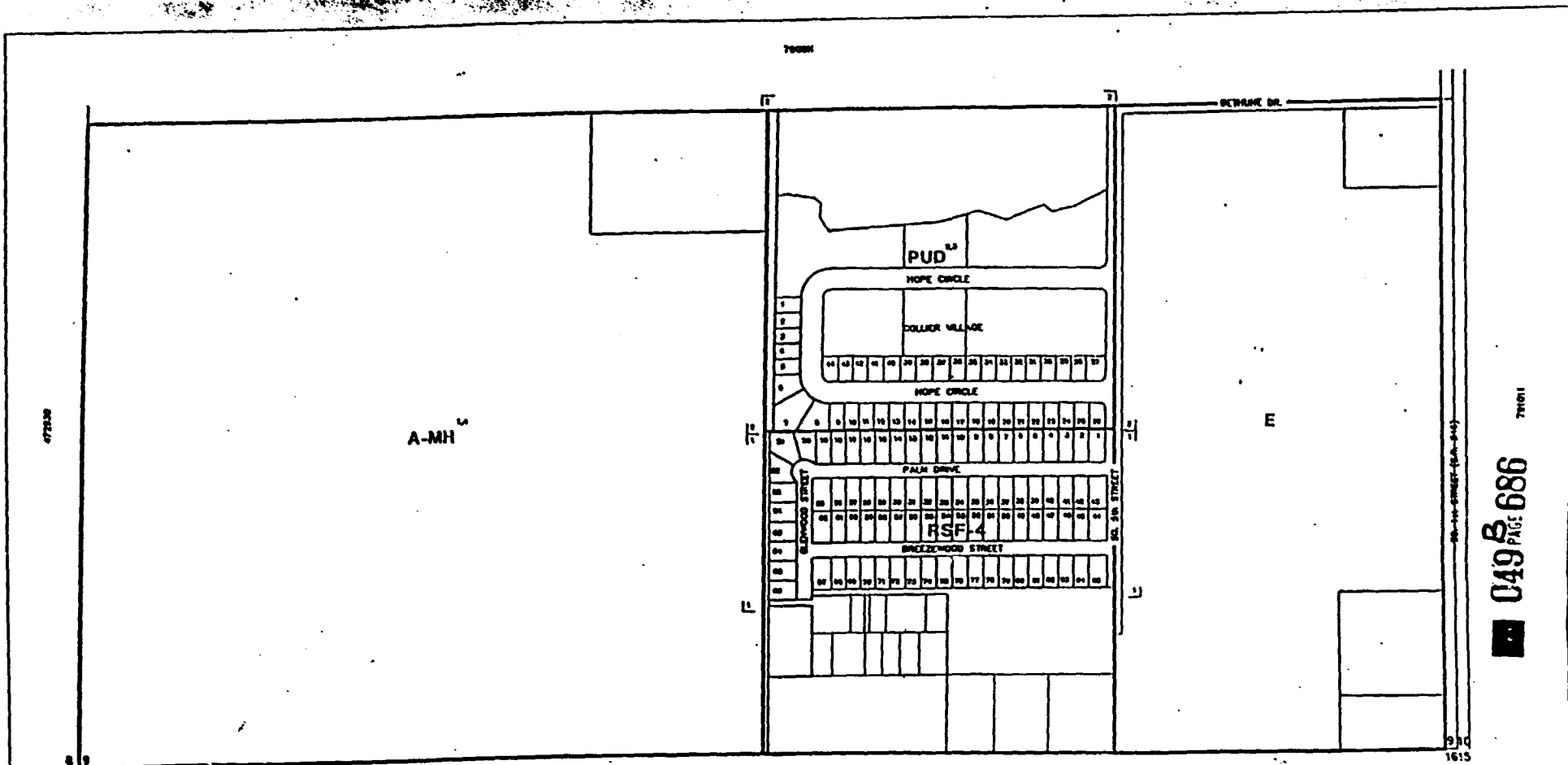


THIS IS TO CERTIFY THAT THIS IS PAGE 21 OF THE OFFICIAL ZONING ATLAS  
 REVISION TO AND AMENDED BY ORDINANCE NO. 717027  
 THE COUNTY OF COLLIER, FLORIDA, ADOPTED October 30, 1991.

*Patricia Anne ...*  
 CLERK


21

| FLOOD INSURANCE RATE MAP INFORMATION  |                             |
|---------------------------------------|-----------------------------|
| COMMUNITY NUMBER: 120017              | PANEL NUMBER: 150 D         |
| PROGRAM: REGULAR                      | EFFECTIVE DATE: AVE 3, 1988 |
| FLOOD ZONE: ALL B OR AS SHOWN ON MAP. |                             |
| COLLIER COUNTY, FLORIDA               |                             |
| COMMUNITY DEVELOPMENT DIVISION        |                             |
| TWP 147S RING 29E SEC(S) 05 NO 1/2    | MAP NUMBER: 7905N           |



79095  
 049 B PAGE 686  
 79091

| SUBDIVISION INDEX |         |
|-------------------|---------|
| NO. 1             | NO. 2   |
| NO. 3             | NO. 4   |
| NO. 5             | NO. 6   |
| NO. 7             | NO. 8   |
| NO. 9             | NO. 10  |
| NO. 11            | NO. 12  |
| NO. 13            | NO. 14  |
| NO. 15            | NO. 16  |
| NO. 17            | NO. 18  |
| NO. 19            | NO. 20  |
| NO. 21            | NO. 22  |
| NO. 23            | NO. 24  |
| NO. 25            | NO. 26  |
| NO. 27            | NO. 28  |
| NO. 29            | NO. 30  |
| NO. 31            | NO. 32  |
| NO. 33            | NO. 34  |
| NO. 35            | NO. 36  |
| NO. 37            | NO. 38  |
| NO. 39            | NO. 40  |
| NO. 41            | NO. 42  |
| NO. 43            | NO. 44  |
| NO. 45            | NO. 46  |
| NO. 47            | NO. 48  |
| NO. 49            | NO. 50  |
| NO. 51            | NO. 52  |
| NO. 53            | NO. 54  |
| NO. 55            | NO. 56  |
| NO. 57            | NO. 58  |
| NO. 59            | NO. 60  |
| NO. 61            | NO. 62  |
| NO. 63            | NO. 64  |
| NO. 65            | NO. 66  |
| NO. 67            | NO. 68  |
| NO. 69            | NO. 70  |
| NO. 71            | NO. 72  |
| NO. 73            | NO. 74  |
| NO. 75            | NO. 76  |
| NO. 77            | NO. 78  |
| NO. 79            | NO. 80  |
| NO. 81            | NO. 82  |
| NO. 83            | NO. 84  |
| NO. 85            | NO. 86  |
| NO. 87            | NO. 88  |
| NO. 89            | NO. 90  |
| NO. 91            | NO. 92  |
| NO. 93            | NO. 94  |
| NO. 95            | NO. 96  |
| NO. 97            | NO. 98  |
| NO. 99            | NO. 100 |

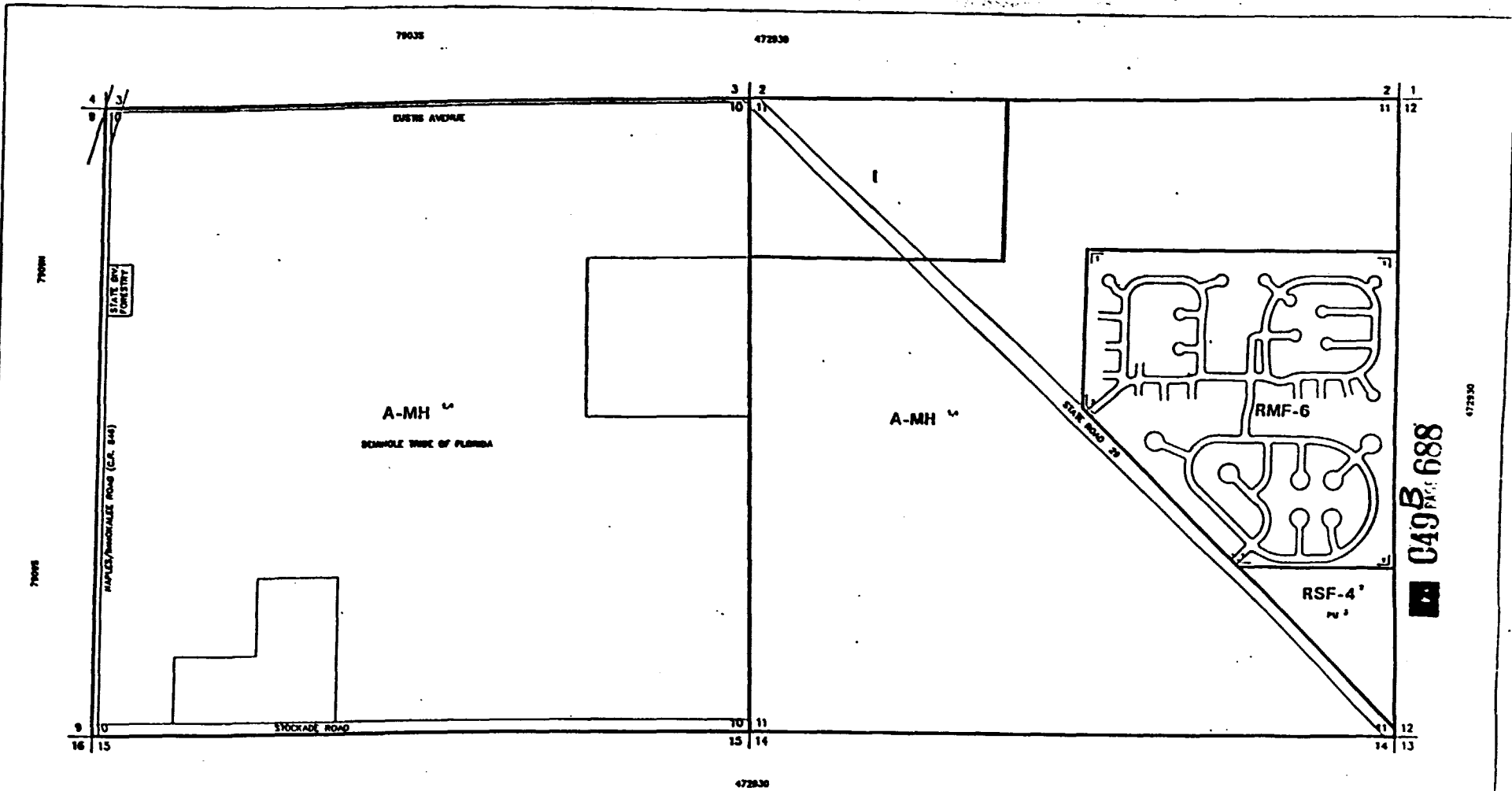


THIS IS TO CERTIFY THAT THIS IS PART OF THE OFFICIAL DIVISION AREA  
 REFERRED TO AND ADOPTED BY RESOLUTION BY ORDINANCE 1001-1991  
 THE COUNTY OF COLLIER, FLORIDA, ON OCTOBER 30, 1991

*Patricia Anne ...*  
*Maureen ...*

| FLOOD INSURANCE RATE MAP INFORMATION  |                              |
|---------------------------------------|------------------------------|
| COMMUNITY NUMBER: 120067              | PANEL NUMBER: 1500           |
| PROGRAM: REGULAR                      | EFFECTIVE DATE: JUNE 3, 1995 |
| FLOOD ZONE: ALL B OR AS SHOWN ON MAP. |                              |
| COLLIER COUNTY, FLORIDA               |                              |
| COMMUNITY DEVELOPMENT DIVISION        |                              |
| TWP 47S RING 29E SEC(S) 9 SQ. 1/2     |                              |
| SCALE                                 | MAP NUMBER: 79095            |






**049B**  
FIRM 688

472930

| SUBDIVISION INDEX |      |          |      |
|-------------------|------|----------|------|
| BL. NAME          | PAGE | BL. NAME | PAGE |
|                   |      |          |      |
|                   |      |          |      |



THIS IS TO CERTIFY THAT THIS IS PART OF THE OFFICIAL ZONING ATLAS REFERRED TO AND ADOPTED BY RESOLUTION BY ORDINANCE NO. 77-702P OF THE COUNTY OF COLLIER, FLORIDA, ADOPTED OCTOBER 30, 1991.

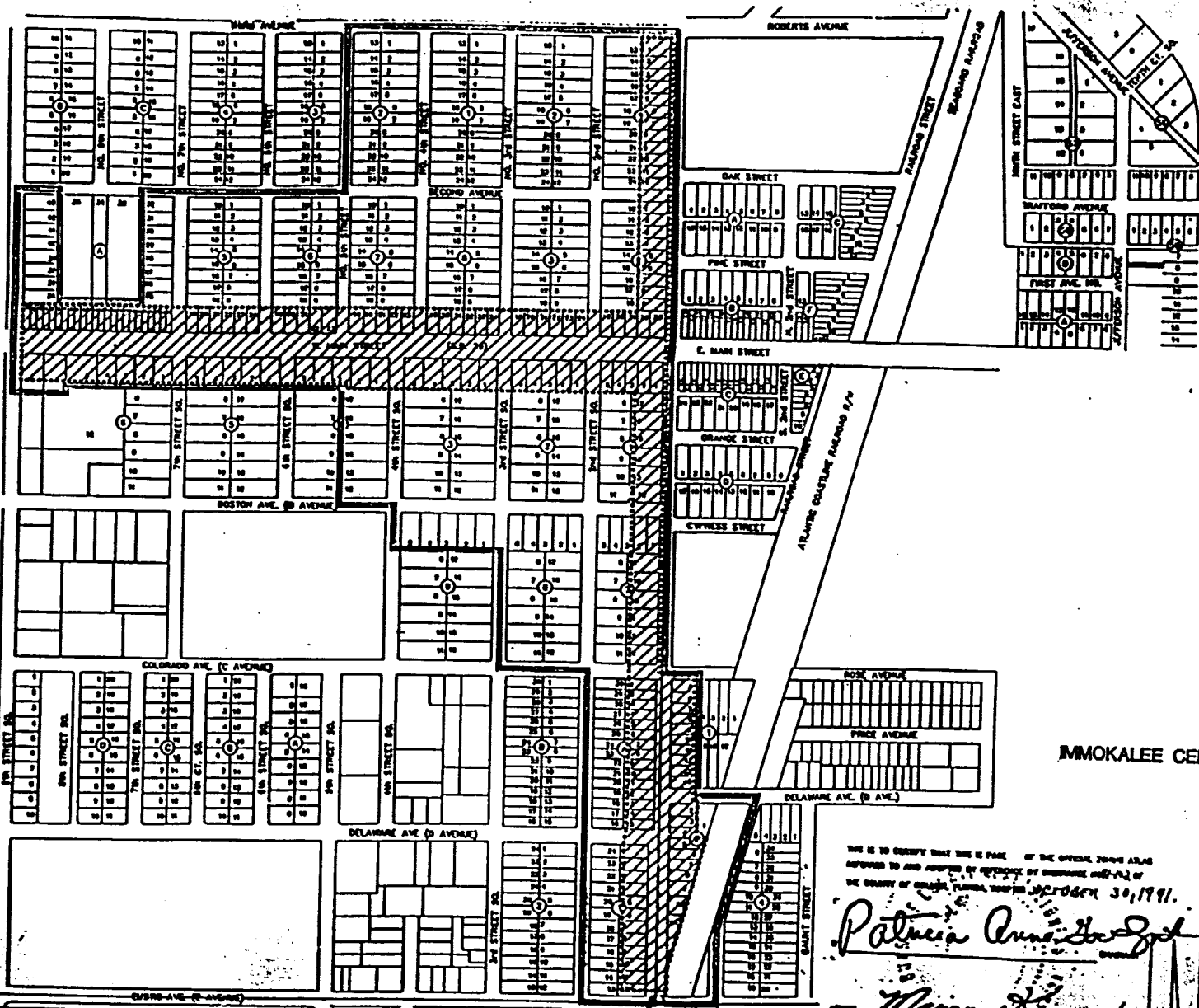
*Patricia Anne The...*  
*Mark...*

*af*

| FLOOD INSURANCE RATE MAP INFORMATION  |                              |
|---------------------------------------|------------------------------|
| COMMUNITY NUMBER 120067               | PANEL NUMBER 150 D           |
| PROGRAM REGULAR                       | EFFECTIVE DATE: JUNE 3, 1996 |
| FLOOD ZONE: ALL 0 OR AS SHOWN ON MAP. |                              |
| COLLIER COUNTY, FLORIDA               |                              |
| COMMUNITY DEVELOPMENT DIVISION        |                              |
| TWP 47S RING 29E SEC(S) 10,11         |                              |
| SCALE                                 | MAP NUMBER 791011            |



OFFICE OF COUNTY ENGINEER



049 <sup>REV. 689</sup>

LAST REVISION  
 \_\_\_\_\_ ZONING  
 \_\_\_\_\_ OTHER

MMOKALEE CENTRAL BUSINESS DISTRICT  
 25

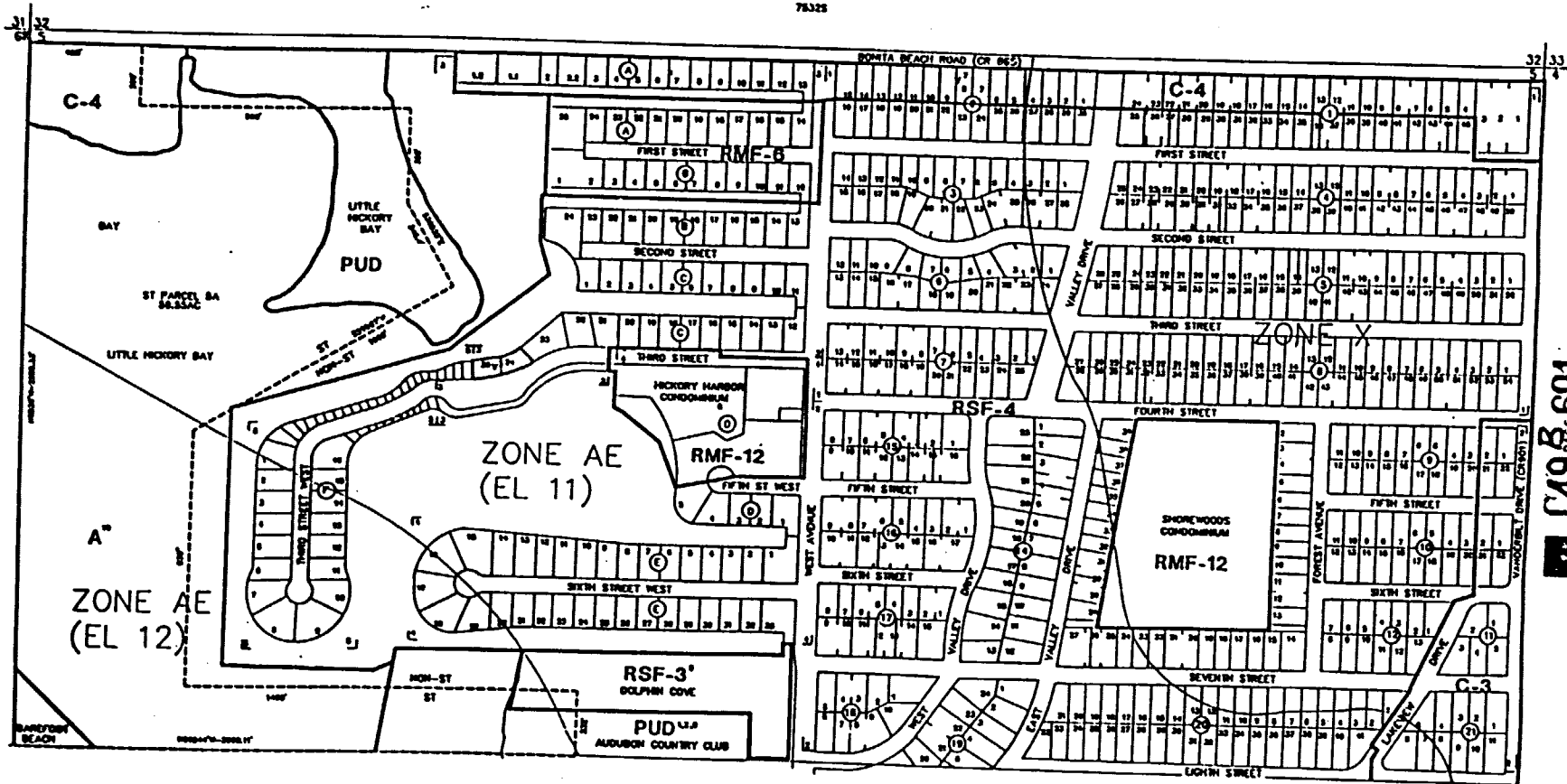
LEGEND  
 ..... PRIMARY ZONE  
 \_\_\_\_\_ SECONDARY ZONE

THIS IS TO CERTIFY THAT THIS IS PAGE \_\_\_\_\_ OF THE OFFICIAL ZONING ATLAS REFERRED TO AND ADAPTED BY RESOLUTION NO. \_\_\_\_\_ OF THE COUNTY OF COLLEGE FLORIDA, DATED OCTOBER 30, 1991.

*Patricia Ann ...*  
*Marian ...*

COLLIER COUNTY, FLORIDA  
 COMMUNITY DEVELOPMENT DIVISION  
 MMOKALEE CENTRAL BUSINESS DISTRICT  
 SCALE \_\_\_\_\_  
 MAP NUMBER: 79C80





C49 P. 691

LEE COUNTY

----- INDICATES SPECIAL TREATMENT OVERLAY

| SUBMISSION INDEX |          |     |     |
|------------------|----------|-----|-----|
| NO.              | DATE     | PA. | PK. |
| 1                | 11-15-90 | 1   | 1   |
| 2                | 11-15-90 | 1   | 1   |
| 3                | 11-15-90 | 1   | 1   |
| 4                | 11-15-90 | 1   | 1   |
| 5                | 11-15-90 | 1   | 1   |
| 6                | 11-15-90 | 1   | 1   |
| 7                | 11-15-90 | 1   | 1   |
| 8                | 11-15-90 | 1   | 1   |
| 9                | 11-15-90 | 1   | 1   |
| 10               | 11-15-90 | 1   | 1   |
| 11               | 11-15-90 | 1   | 1   |
| 12               | 11-15-90 | 1   | 1   |
| 13               | 11-15-90 | 1   | 1   |
| 14               | 11-15-90 | 1   | 1   |
| 15               | 11-15-90 | 1   | 1   |
| 16               | 11-15-90 | 1   | 1   |
| 17               | 11-15-90 | 1   | 1   |
| 18               | 11-15-90 | 1   | 1   |
| 19               | 11-15-90 | 1   | 1   |
| 20               | 11-15-90 | 1   | 1   |
| 21               | 11-15-90 | 1   | 1   |
| 22               | 11-15-90 | 1   | 1   |
| 23               | 11-15-90 | 1   | 1   |
| 24               | 11-15-90 | 1   | 1   |
| 25               | 11-15-90 | 1   | 1   |
| 26               | 11-15-90 | 1   | 1   |
| 27               | 11-15-90 | 1   | 1   |
| 28               | 11-15-90 | 1   | 1   |
| 29               | 11-15-90 | 1   | 1   |
| 30               | 11-15-90 | 1   | 1   |
| 31               | 11-15-90 | 1   | 1   |
| 32               | 11-15-90 | 1   | 1   |
| 33               | 11-15-90 | 1   | 1   |
| 34               | 11-15-90 | 1   | 1   |
| 35               | 11-15-90 | 1   | 1   |
| 36               | 11-15-90 | 1   | 1   |
| 37               | 11-15-90 | 1   | 1   |
| 38               | 11-15-90 | 1   | 1   |
| 39               | 11-15-90 | 1   | 1   |
| 40               | 11-15-90 | 1   | 1   |
| 41               | 11-15-90 | 1   | 1   |
| 42               | 11-15-90 | 1   | 1   |
| 43               | 11-15-90 | 1   | 1   |
| 44               | 11-15-90 | 1   | 1   |
| 45               | 11-15-90 | 1   | 1   |
| 46               | 11-15-90 | 1   | 1   |
| 47               | 11-15-90 | 1   | 1   |
| 48               | 11-15-90 | 1   | 1   |
| 49               | 11-15-90 | 1   | 1   |
| 50               | 11-15-90 | 1   | 1   |

THIS IS TO CERTIFY THAT THIS IS PAGE 27 OF THE OFFICIAL ZONING MAPS REFERRED TO AND ADOPTED BY RESOLUTION NO. 77-1022 OF THE COUNTY OF COLLIER, FLORIDA, DATED FEBRUARY 24, 1991.

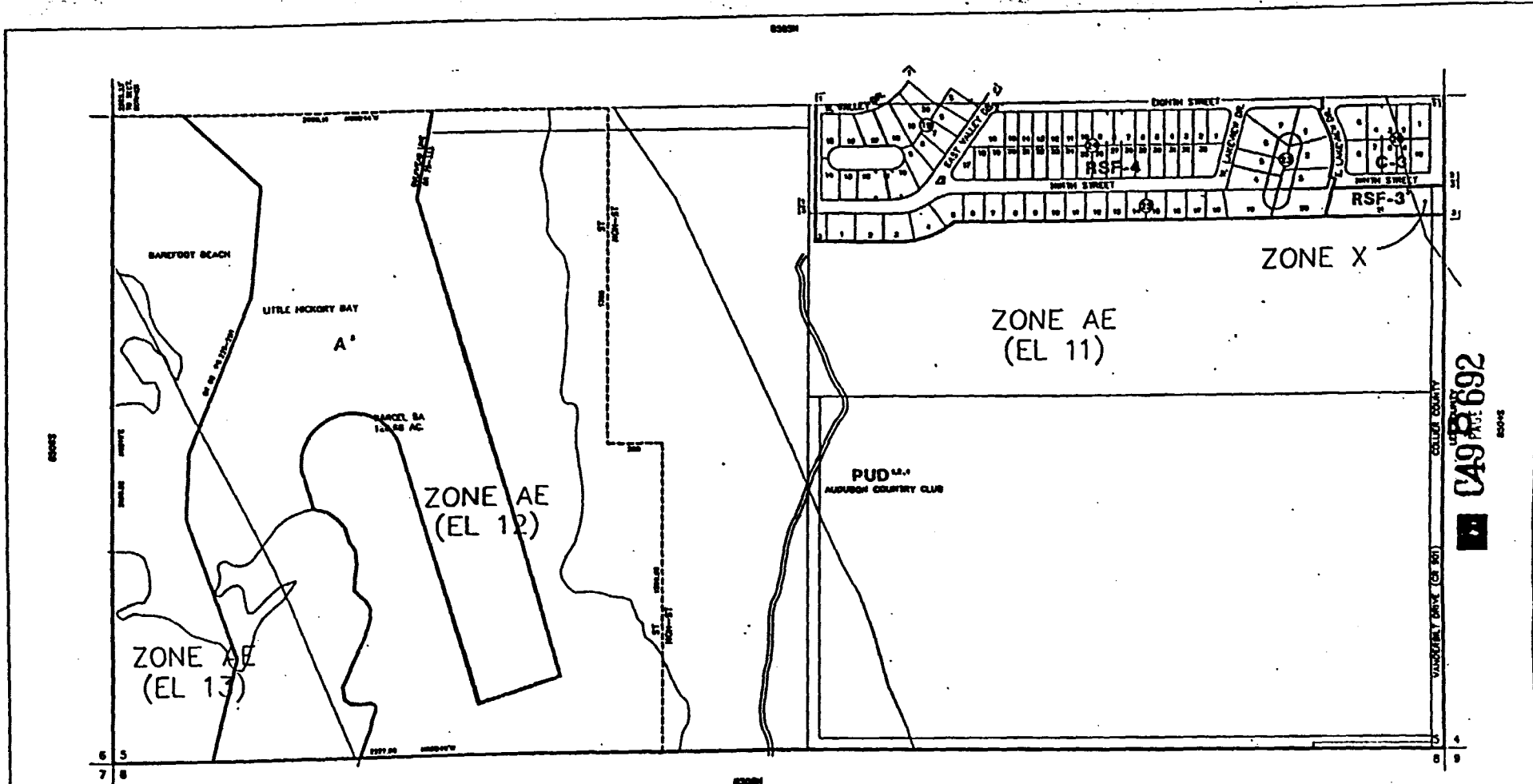
27

*Patricia Anne...*  
*Maurice...*

FLOOD INSURANCE RATE MAP INFORMATION

COMMUNITY NUMBER: 120087 PANEL NUMBER: 0179 D  
 PROGRAM: REGULAR EFFECTIVE DATE: JUNE 3, 1990  
 FLOOD ZONE: ALL OR AS SHOWN ON MAP.

COLLIER COUNTY, FLORIDA  
 COMMUNITY DEVELOPMENT DIVISION  
 TWP 48S RANG 25E SEC(S) 5 MO 1/2  
 SCALE: 1" = 100'  
 MAP NUMBER: 8505N



0498692

-----INDICATES SPECIAL TREATMENT OVERLAY

| SUBDIVISION INDEX |      |
|-------------------|------|
| NO.               | NAME |
| 1                 | ...  |
| 2                 | ...  |
| 3                 | ...  |
| 4                 | ...  |
| 5                 | ...  |
| 6                 | ...  |
| 7                 | ...  |
| 8                 | ...  |
| 9                 | ...  |
| 10                | ...  |

THIS IS TO CERTIFY THAT THIS IS PART OF THE OFFICIAL BOUNDARY AS RETURNED TO AND ADOPTED BY RESOLUTION BY ORDINANCE NO. 1000 OF THE COUNTY OF COLLIER, FLORIDA, DATED OCTOBER 30, 1991.

Palmer ...  
 ...

28

| FLOOD INSURANCE RATE MAP INFORMATION |                              |
|--------------------------------------|------------------------------|
| COMMUNITY NUMBER: 120007             | PANEL NUMBER: 0179 D         |
| PROGRAM: REGULAR                     | EFFECTIVE DATE: JUNE 3, 1996 |
| FLOOD ZONE: ALL OR AS SHOWN ON MAP   |                              |
| COLLIER COUNTY, FLORIDA              |                              |
| COMMUNITY DEVELOPMENT DIVISION       |                              |
| TWP 48S RING 25E SEC(S) 5 SO 1/2     |                              |
| SCALE                                | MAP NUMBER: 85055            |

LEE COUNTY

LEE COUNTY  
COLLIER COUNTY

26 31  
5 6

31 32  
6 5

ZONE VE  
(EL17)

ZONE VE  
(EL15)

PUD  
THE VILLAGES AT  
BANDFOOT BEACH

BOHITA BEACH ROAD (CR 665)

RSF-5'

A-ST'

CF

ZONE  
AE  
(EL 11)

ZONE VE  
(EL 14)

PUD " ZONE VE  
(EL 13)

ZONE  
AE

GULF OF MEXICO


BOOK  
C49 P. 693

ZONE AE  
(EL 13)

LITTLE  
HICKORY  
BAY

ALL OF THIS SECTION IS SPECIAL TREATMENT

| SUBDIVISION INDEX              |         |
|--------------------------------|---------|
| PL. NAME                       | PL. NO. |
| THE VILLAGES AT BANDFOOT BEACH | 1790    |
| THE VILLAGES AT BANDFOOT BEACH | 1791    |
| THE VILLAGES AT BANDFOOT BEACH | 1792    |
| THE VILLAGES AT BANDFOOT BEACH | 1793    |
| THE VILLAGES AT BANDFOOT BEACH | 1794    |
| THE VILLAGES AT BANDFOOT BEACH | 1795    |
| THE VILLAGES AT BANDFOOT BEACH | 1796    |
| THE VILLAGES AT BANDFOOT BEACH | 1797    |
| THE VILLAGES AT BANDFOOT BEACH | 1798    |
| THE VILLAGES AT BANDFOOT BEACH | 1799    |
| THE VILLAGES AT BANDFOOT BEACH | 1800    |
| THE VILLAGES AT BANDFOOT BEACH | 1801    |
| THE VILLAGES AT BANDFOOT BEACH | 1802    |
| THE VILLAGES AT BANDFOOT BEACH | 1803    |
| THE VILLAGES AT BANDFOOT BEACH | 1804    |
| THE VILLAGES AT BANDFOOT BEACH | 1805    |
| THE VILLAGES AT BANDFOOT BEACH | 1806    |
| THE VILLAGES AT BANDFOOT BEACH | 1807    |
| THE VILLAGES AT BANDFOOT BEACH | 1808    |
| THE VILLAGES AT BANDFOOT BEACH | 1809    |
| THE VILLAGES AT BANDFOOT BEACH | 1810    |
| THE VILLAGES AT BANDFOOT BEACH | 1811    |
| THE VILLAGES AT BANDFOOT BEACH | 1812    |
| THE VILLAGES AT BANDFOOT BEACH | 1813    |
| THE VILLAGES AT BANDFOOT BEACH | 1814    |
| THE VILLAGES AT BANDFOOT BEACH | 1815    |
| THE VILLAGES AT BANDFOOT BEACH | 1816    |
| THE VILLAGES AT BANDFOOT BEACH | 1817    |
| THE VILLAGES AT BANDFOOT BEACH | 1818    |
| THE VILLAGES AT BANDFOOT BEACH | 1819    |
| THE VILLAGES AT BANDFOOT BEACH | 1820    |
| THE VILLAGES AT BANDFOOT BEACH | 1821    |
| THE VILLAGES AT BANDFOOT BEACH | 1822    |
| THE VILLAGES AT BANDFOOT BEACH | 1823    |
| THE VILLAGES AT BANDFOOT BEACH | 1824    |
| THE VILLAGES AT BANDFOOT BEACH | 1825    |
| THE VILLAGES AT BANDFOOT BEACH | 1826    |
| THE VILLAGES AT BANDFOOT BEACH | 1827    |
| THE VILLAGES AT BANDFOOT BEACH | 1828    |
| THE VILLAGES AT BANDFOOT BEACH | 1829    |
| THE VILLAGES AT BANDFOOT BEACH | 1830    |
| THE VILLAGES AT BANDFOOT BEACH | 1831    |
| THE VILLAGES AT BANDFOOT BEACH | 1832    |
| THE VILLAGES AT BANDFOOT BEACH | 1833    |
| THE VILLAGES AT BANDFOOT BEACH | 1834    |
| THE VILLAGES AT BANDFOOT BEACH | 1835    |
| THE VILLAGES AT BANDFOOT BEACH | 1836    |
| THE VILLAGES AT BANDFOOT BEACH | 1837    |
| THE VILLAGES AT BANDFOOT BEACH | 1838    |
| THE VILLAGES AT BANDFOOT BEACH | 1839    |
| THE VILLAGES AT BANDFOOT BEACH | 1840    |
| THE VILLAGES AT BANDFOOT BEACH | 1841    |
| THE VILLAGES AT BANDFOOT BEACH | 1842    |
| THE VILLAGES AT BANDFOOT BEACH | 1843    |
| THE VILLAGES AT BANDFOOT BEACH | 1844    |
| THE VILLAGES AT BANDFOOT BEACH | 1845    |
| THE VILLAGES AT BANDFOOT BEACH | 1846    |
| THE VILLAGES AT BANDFOOT BEACH | 1847    |
| THE VILLAGES AT BANDFOOT BEACH | 1848    |
| THE VILLAGES AT BANDFOOT BEACH | 1849    |
| THE VILLAGES AT BANDFOOT BEACH | 1850    |
| THE VILLAGES AT BANDFOOT BEACH | 1851    |
| THE VILLAGES AT BANDFOOT BEACH | 1852    |
| THE VILLAGES AT BANDFOOT BEACH | 1853    |
| THE VILLAGES AT BANDFOOT BEACH | 1854    |
| THE VILLAGES AT BANDFOOT BEACH | 1855    |
| THE VILLAGES AT BANDFOOT BEACH | 1856    |
| THE VILLAGES AT BANDFOOT BEACH | 1857    |
| THE VILLAGES AT BANDFOOT BEACH | 1858    |
| THE VILLAGES AT BANDFOOT BEACH | 1859    |
| THE VILLAGES AT BANDFOOT BEACH | 1860    |
| THE VILLAGES AT BANDFOOT BEACH | 1861    |
| THE VILLAGES AT BANDFOOT BEACH | 1862    |
| THE VILLAGES AT BANDFOOT BEACH | 1863    |
| THE VILLAGES AT BANDFOOT BEACH | 1864    |
| THE VILLAGES AT BANDFOOT BEACH | 1865    |
| THE VILLAGES AT BANDFOOT BEACH | 1866    |
| THE VILLAGES AT BANDFOOT BEACH | 1867    |
| THE VILLAGES AT BANDFOOT BEACH | 1868    |
| THE VILLAGES AT BANDFOOT BEACH | 1869    |
| THE VILLAGES AT BANDFOOT BEACH | 1870    |
| THE VILLAGES AT BANDFOOT BEACH | 1871    |
| THE VILLAGES AT BANDFOOT BEACH | 1872    |
| THE VILLAGES AT BANDFOOT BEACH | 1873    |
| THE VILLAGES AT BANDFOOT BEACH | 1874    |
| THE VILLAGES AT BANDFOOT BEACH | 1875    |
| THE VILLAGES AT BANDFOOT BEACH | 1876    |
| THE VILLAGES AT BANDFOOT BEACH | 1877    |
| THE VILLAGES AT BANDFOOT BEACH | 1878    |
| THE VILLAGES AT BANDFOOT BEACH | 1879    |
| THE VILLAGES AT BANDFOOT BEACH | 1880    |
| THE VILLAGES AT BANDFOOT BEACH | 1881    |
| THE VILLAGES AT BANDFOOT BEACH | 1882    |
| THE VILLAGES AT BANDFOOT BEACH | 1883    |
| THE VILLAGES AT BANDFOOT BEACH | 1884    |
| THE VILLAGES AT BANDFOOT BEACH | 1885    |
| THE VILLAGES AT BANDFOOT BEACH | 1886    |
| THE VILLAGES AT BANDFOOT BEACH | 1887    |
| THE VILLAGES AT BANDFOOT BEACH | 1888    |
| THE VILLAGES AT BANDFOOT BEACH | 1889    |
| THE VILLAGES AT BANDFOOT BEACH | 1890    |
| THE VILLAGES AT BANDFOOT BEACH | 1891    |
| THE VILLAGES AT BANDFOOT BEACH | 1892    |
| THE VILLAGES AT BANDFOOT BEACH | 1893    |
| THE VILLAGES AT BANDFOOT BEACH | 1894    |
| THE VILLAGES AT BANDFOOT BEACH | 1895    |
| THE VILLAGES AT BANDFOOT BEACH | 1896    |
| THE VILLAGES AT BANDFOOT BEACH | 1897    |
| THE VILLAGES AT BANDFOOT BEACH | 1898    |
| THE VILLAGES AT BANDFOOT BEACH | 1899    |
| THE VILLAGES AT BANDFOOT BEACH | 1900    |



THIS IS TO CERTIFY THAT THIS IS PAGE 2 OF THE OFFICIAL ZONING MAP AS REFERRED TO AND ADOPTED BY RESOLUTION NO. 77-13 OF THE COUNTY OF COLLIER, FLORIDA, ADOPTED OCTOBER 30, 1997.

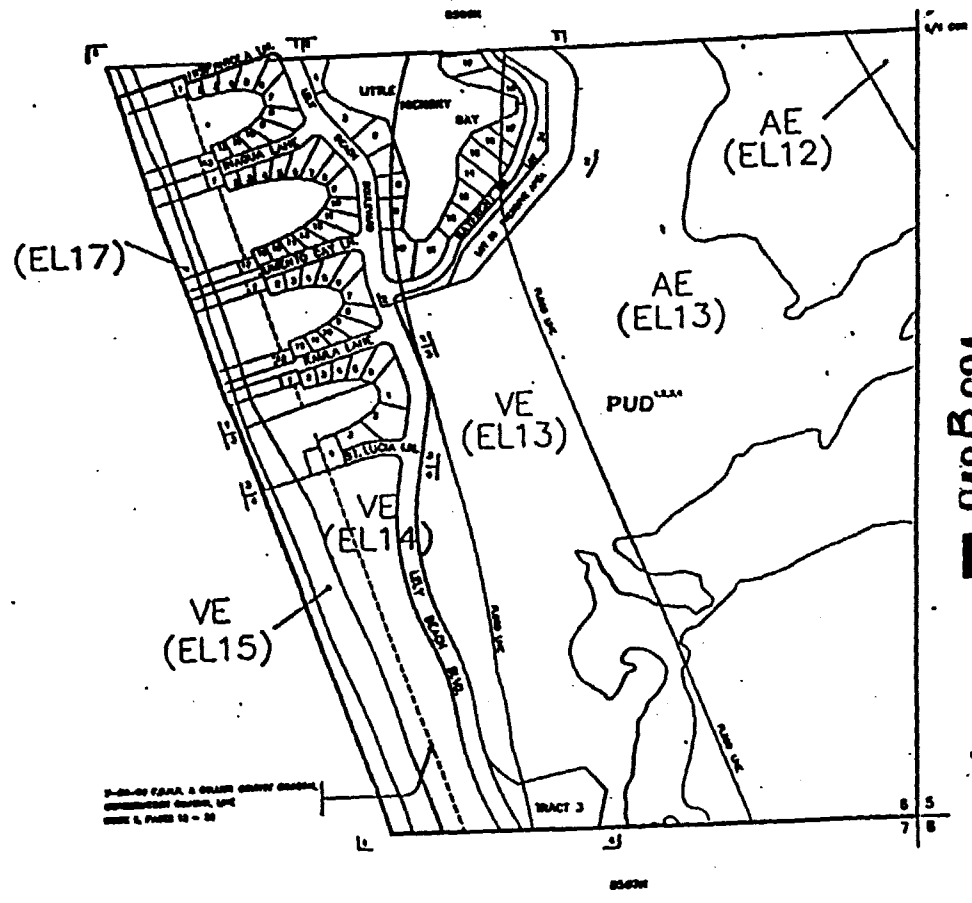
*Patricia Anne...*  
*...*

28

| FLOOD INSURANCE RATE MAP INFORMATION |                         |
|--------------------------------------|-------------------------|
| COMMUNITY NUMBER:                    | 120067                  |
| PANEL NUMBER:                        | 1790                    |
| PROGRAM:                             | REGULAR                 |
| EFFECTIVE DATE:                      | JUNE 3, 1995            |
| FLOOD ZONE:                          | ALL OR AS SHOWN ON MAP. |
| COLLIER COUNTY, FLORIDA              |                         |
| COMMUNITY DEVELOPMENT DIVISION       |                         |
| TWP 48S RING 25E SEC(S) 6 AND 1/2    |                         |
| SCALE                                | MAP NUMBER              |
|                                      | 8506N                   |



GULF OF MEXICO



049 B 694  
10000

ALL OF THIS SECTION IS SPECIAL TREATMENT

LAST REVISION

— ZONING

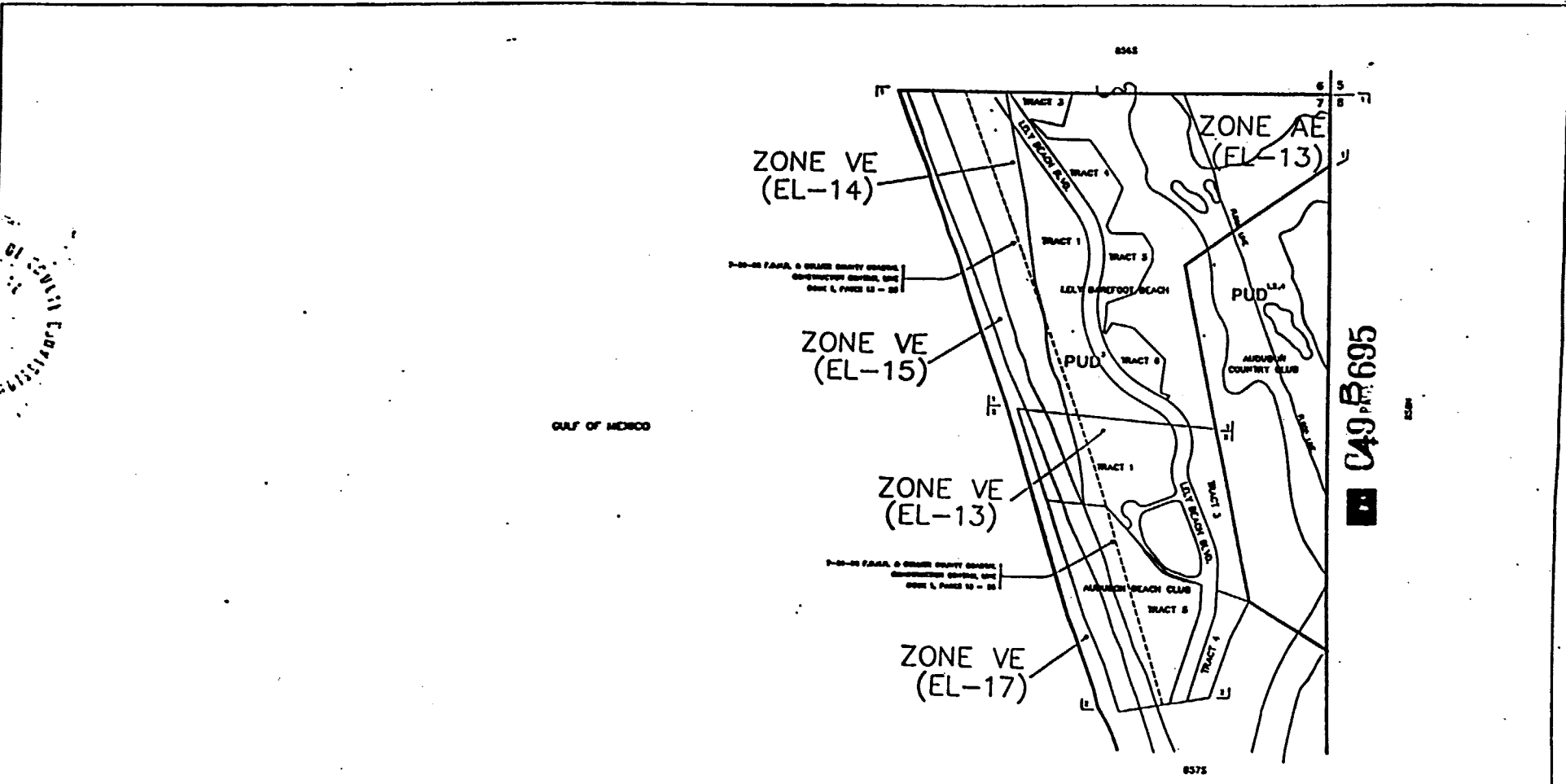
— OTHER

THIS IS TO CERTIFY THAT THIS IS PART OF THE OFFICIAL FLOOD AREA REFERRED TO AND ADOPTED BY RESOLUTION NO. 77-1027 OF THE COUNTY OF COLLIER, FLORIDA, APPROVED JULY 30, 1977.

*Patricia Anne Heitz*  
*James Joseph*

|                                      |                              |
|--------------------------------------|------------------------------|
| FLOOD INSURANCE RATE MAP INFORMATION |                              |
| COMMUNITY NUMBER: 120817             | PANEL NUMBER: 1700           |
| PROGRAM: REGULAR                     | EFFECTIVE DATE: JUNE 3, 1978 |
| FLOOD ZONE: ALL OR AS SHOWN ON MAP.  |                              |
| COLLIER COUNTY, FLORIDA              |                              |
| COMMUNITY DEVELOPMENT DIVISION       |                              |
| TWP. 48S R4G 25E SEC(S) 6 20 1/2     |                              |
| SCALE:                               | MAP NUMBER: 85085            |

30



COLLIER COUNTY

ALL OF THIS SECTION IS SPECIAL TREATMENT

| SUBDIVISION INDEX |      |
|-------------------|------|
| NO.               | NAME |
| 1                 | ...  |
| 2                 | ...  |
| 3                 | ...  |
| 4                 | ...  |
| 5                 | ...  |
| 6                 | ...  |
| 7                 | ...  |
| 8                 | ...  |
| 9                 | ...  |
| 10                | ...  |

**LAST REVISION**

— ZONING

— OTHER

THIS IS TO CERTIFY THAT THIS IS PAGE 31 OF THE OFFICIAL ZONING MAPS RETURNED TO AND ASSIGNED BY REFERENCE BY ORDINANCE 2017-12 OF THE COUNTY OF COLLIER, FLORIDA, ADOPTED OCTOBER 30, 1997.

*Patricia Anne...*

*...*

| FLOOD INSURANCE RATE MAP INFORMATION |                              |
|--------------------------------------|------------------------------|
| COMMUNITY NUMBER: 120017             | PANEL NUMBER: 17000107       |
| PROGRAM: REGULAR                     | EFFECTIVE DATE: JUNE 3, 1995 |
| FLOOD ZONE: ALL AS SHOWN ON MAP.     |                              |
| <b>COLLIER COUNTY, FLORIDA</b>       |                              |
| COMMUNITY DEVELOPMENT DIVISION       |                              |
| TWP 48S RING 25E SEC(S) 7 NO 1/2     |                              |
| SCALE                                | MAP NUMBER: 8507N            |



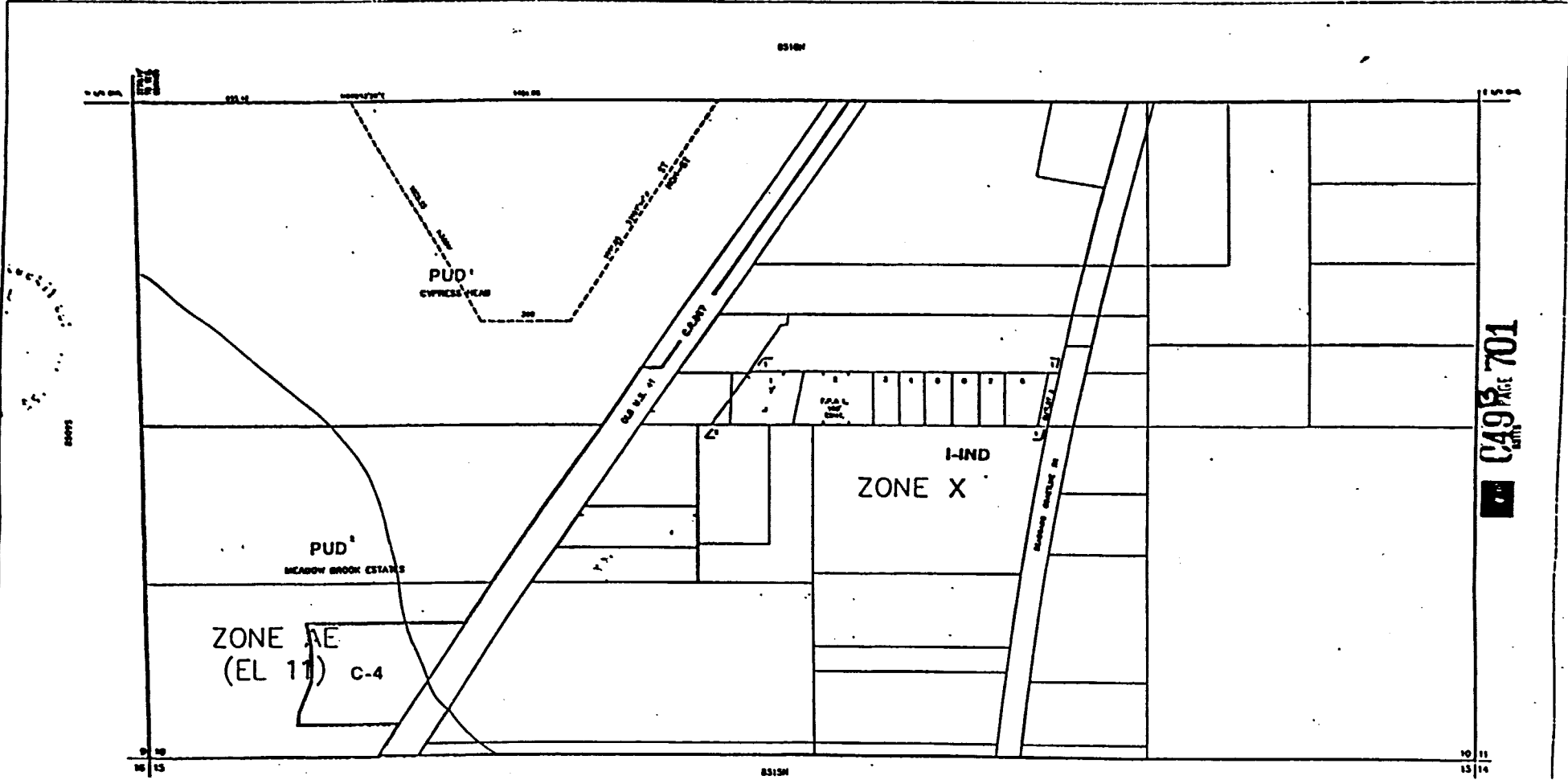












CA9 PAGE 701

----- INDICATES SPECIAL TREATMENT OVERLAY

| SUBDIVISION INDEX |          |       |          |
|-------------------|----------|-------|----------|
| PL. DATE          | P.L. No. | Pg.   | PL. DATE |
| 1                 | 10-00    | 10-00 |          |
| 2                 |          |       |          |
| 3                 |          |       |          |
| 4                 |          |       |          |
| 5                 |          |       |          |

LAST REVISION

\_\_\_\_ ZONING

\_\_\_\_ OTHER

THIS IS TO CERTIFY THAT THIS IS PART OF THE OFFICIAL ZONING MAPS REFERRED TO AND ADOPTED BY RESOLUTION NO. 99-1487 OF THE COUNTY OF COLLIER, FLORIDA, DATED DECEMBER 30, 1999.

*Patricia Anne Bridges*  
*Manuel Lopez*

39

FLOOD INSURANCE RATE MAP INFORMATION

COMMUNITY NUMBER: 120007 PAPER NUMBER: 0910

PROGRAM: REGULAR EFFECTIVE DATE: JUNE 3, 1995

FLOOD ZONE ALL ARE AS SHOWN ON MAP

**COLLIER COUNTY, FLORIDA**

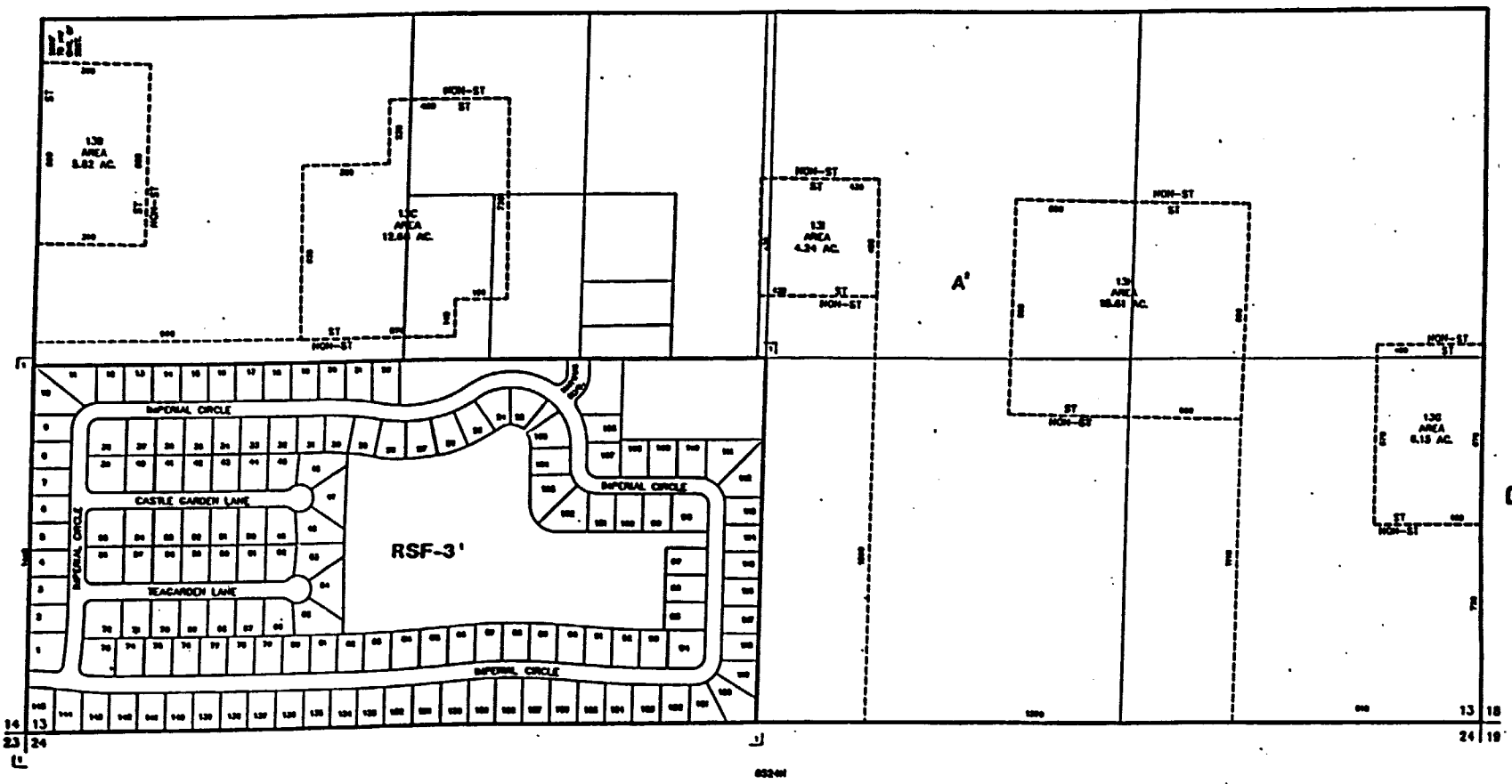
COMMUNITY DEVELOPMENT DIVISION

TWP. 10S. RANG 23E. SEC(S) 10 SO 1/2

MAP NUMBER: 8510S








049B PAGE 704

| SUBDIVISION INDEX                    |          |          |          |
|--------------------------------------|----------|----------|----------|
| PL. NAME                             | P.L. NO. | P.L. NO. | P.L. NO. |
| IMPERIAL CIRCLE SUBDIVISION, PHASE 6 | 00       | 00       | 00       |



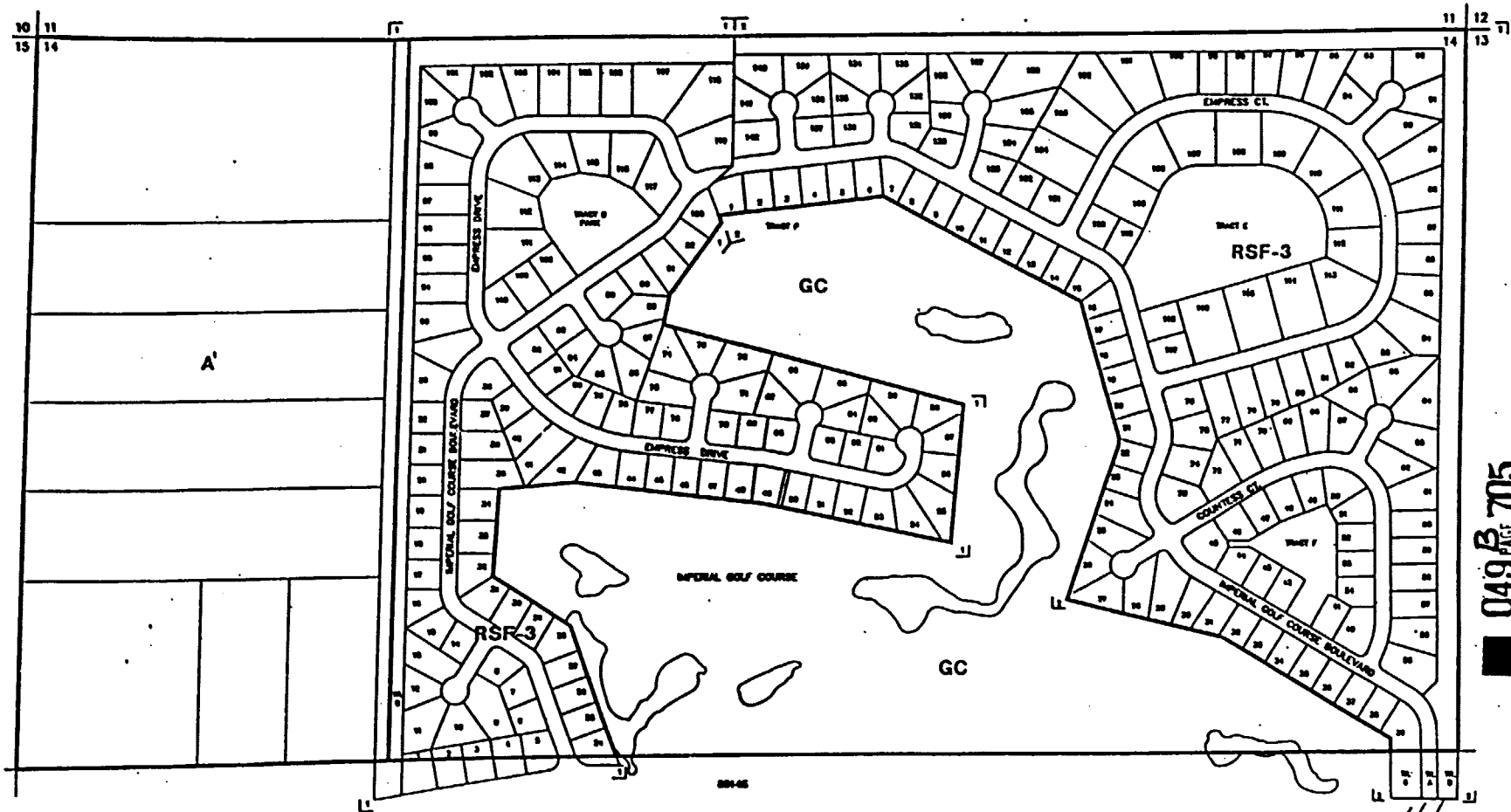
THIS IS TO CERTIFY THAT THIS IS ONE OF THE OFFICIAL ZONING MAPS REFERRED TO AND ADOPTED BY ORDINANCE NO. 11-703 OF THE CITY OF GRAND PRAIRIE, ILLINOIS, ADOPTED OCTOBER 30, 1974.

*Patricia Anne...*  
*...*

40


| FLOOD INSURANCE RATE MAP INFORMATION    |                   |
|---|-------------------|
| COMMUNITY NUMBER/IDENTIFY PANEL NUMBER: | 195 B             |
| PROGRAM REGULAR EFFECTIVE DATE:         | JUNE 3, 1988      |
| FLOOD ZONES ALL "X" OR AS SHOWN ON MAP. |                   |
| COLLIER COUNTY, FLORIDA                 |                   |
| COMMUNITY DEVELOPMENT DIVISION          |                   |
| TWP 48S RING 23E SEC(S) 13 30 1/2       | MAP NUMBER: 8513S |





049 <sup>B</sup> PAGE 705

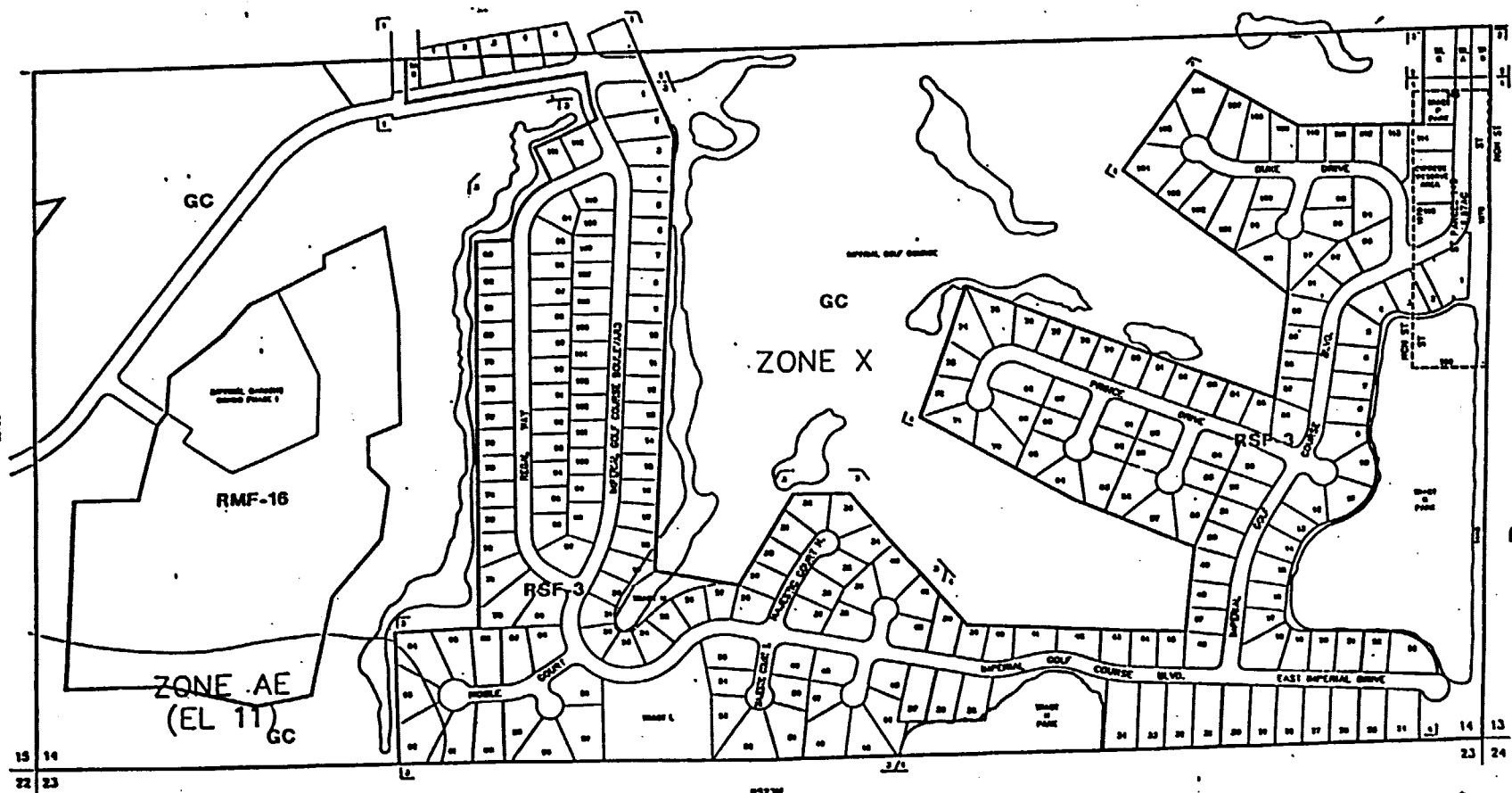
| SUBDIVISION INDEX              |          |          |          |
|--------------------------------|----------|----------|----------|
| BL. NAME                       | P.A. No. | BL. NAME | P.A. No. |
| IMPERIAL GOLF COURSE BOULEVARD | 88-45    |          |          |
|                                |          |          |          |
|                                |          |          |          |



THIS IS TO CERTIFY THAT THIS IS PART... OF THE OFFICIAL ZONING MAPS REFERRED TO AND APPROVED BY RESOLUTION NO. 91-1027 OF THE BOARD OF COUNTY COMMISSIONERS, COLLEGER COUNTY, FLORIDA, ON APRIL 30, 1991.

*Patricia Anne Anderson*  
*Mapmaker*

| FLOOD INSURANCE RATE MAP INFORMATION    |                              |
|---|------------------------------|
| COMMUNITY NUMBER: 120087                | PANEL NUMBER: 19104M200      |
| PROGRAM: REGULAR                        | EFFECTIVE DATE: JUNE 3, 1988 |
| FLOOD ZONE: ALL "X" OR AS SHOWN ON MAP. |                              |
| COLLIER COUNTY, FLORIDA                 |                              |
| COMMUNITY DEVELOPMENT DIVISION          |                              |
| TMP 48S RING 23E SEC(S) 14 NO 1/2       |                              |
| SCALE                                   | MAP NUMBER: 8514N            |



049 PAGE 706

----- INDICATES SPECIAL TREATMENT OVERLAY

| SYMBOL INDEX |          |
|--------------|----------|
| NO.          | SYMBOL   |
| 1            | [Symbol] |
| 2            | [Symbol] |
| 3            | [Symbol] |
| 4            | [Symbol] |
| 5            | [Symbol] |
| 6            | [Symbol] |
| 7            | [Symbol] |
| 8            | [Symbol] |
| 9            | [Symbol] |
| 10           | [Symbol] |
| 11           | [Symbol] |
| 12           | [Symbol] |
| 13           | [Symbol] |
| 14           | [Symbol] |
| 15           | [Symbol] |
| 16           | [Symbol] |
| 17           | [Symbol] |
| 18           | [Symbol] |
| 19           | [Symbol] |
| 20           | [Symbol] |
| 21           | [Symbol] |
| 22           | [Symbol] |
| 23           | [Symbol] |
| 24           | [Symbol] |

LAST REVISION

ZONING

OTHER

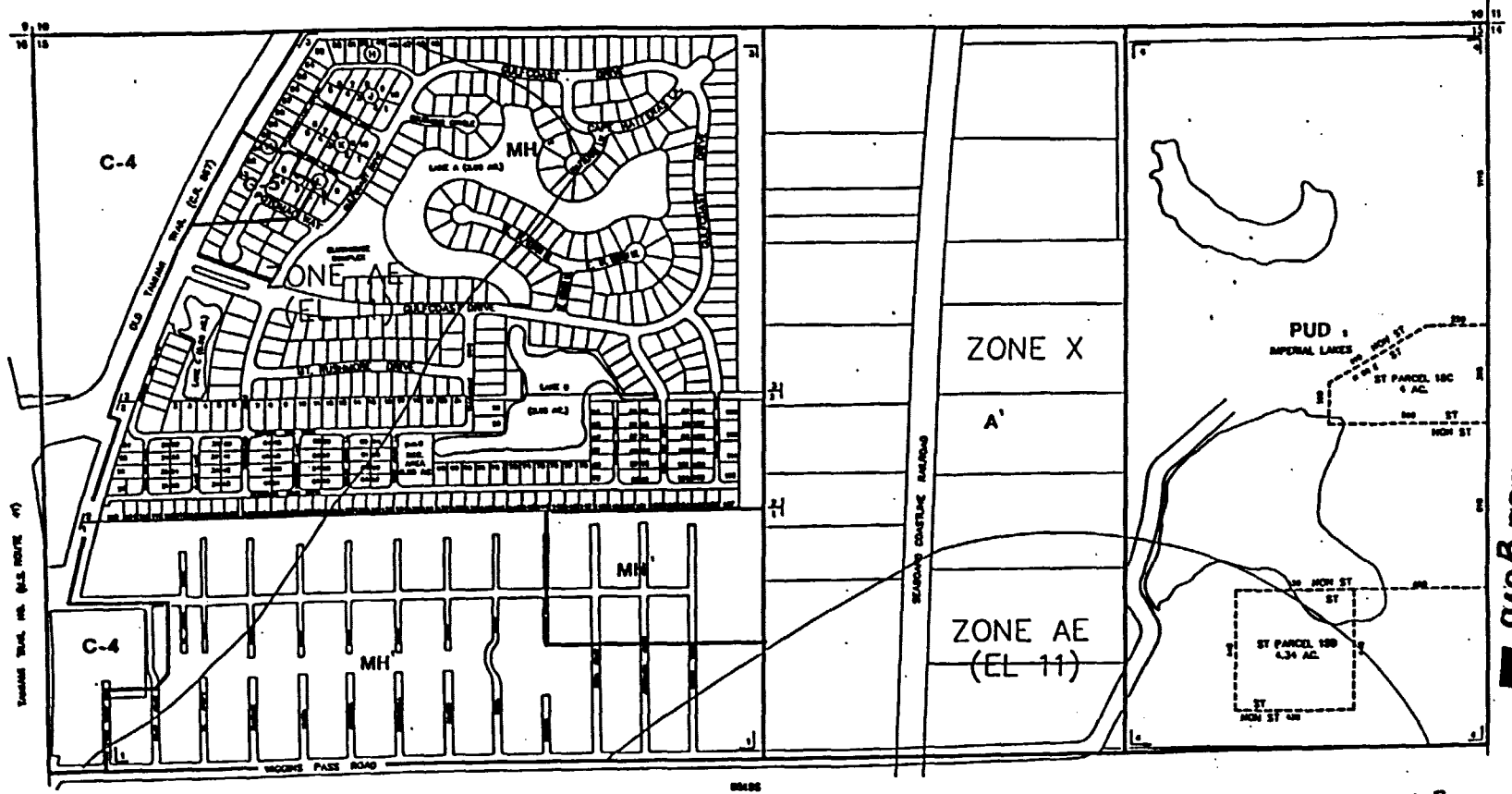
THIS IS TO CERTIFY THAT THIS PAGE OF THE OFFICIAL ZONING MAP WAS REVISIONED BY AND APPROVED BY AUTHORITY OF ORDINANCE 1987-103 OF THE COUNTY OF COLLIER, FLORIDA, ADOPTED ON 30, 1987.

*Patricia...*

*...*

42


| FLOOD INSURANCE RATE MAP INFORMATION |                             |
|--------------------------------------|-----------------------------|
| COMMUNITY NUMBER: 120087             | PANEL NUMBER: 17041530      |
| PROGRAM: REGULAR                     | EFFECTIVE DATE: JAN 2, 1988 |
| FLOOD ZONE: ALL                      | OR AS SHOWN ON MAP.         |
| COLLIER COUNTY, FLORIDA              |                             |
| COMMUNITY DEVELOPMENT DIVISION       |                             |
| TWP 48S RING 25E SEC(S) 14 50 1/2    | MAP NUMBER: 85145           |



049 Pg. 707

----- INDICATES SPECIAL TREATMENT OVERLAY

| SUBDIVISION INDEX |      |      |      |
|-------------------|------|------|------|
| NO.               | NAME | P.L. | P.P. |
|                   |      |      |      |
|                   |      |      |      |
|                   |      |      |      |
|                   |      |      |      |
|                   |      |      |      |

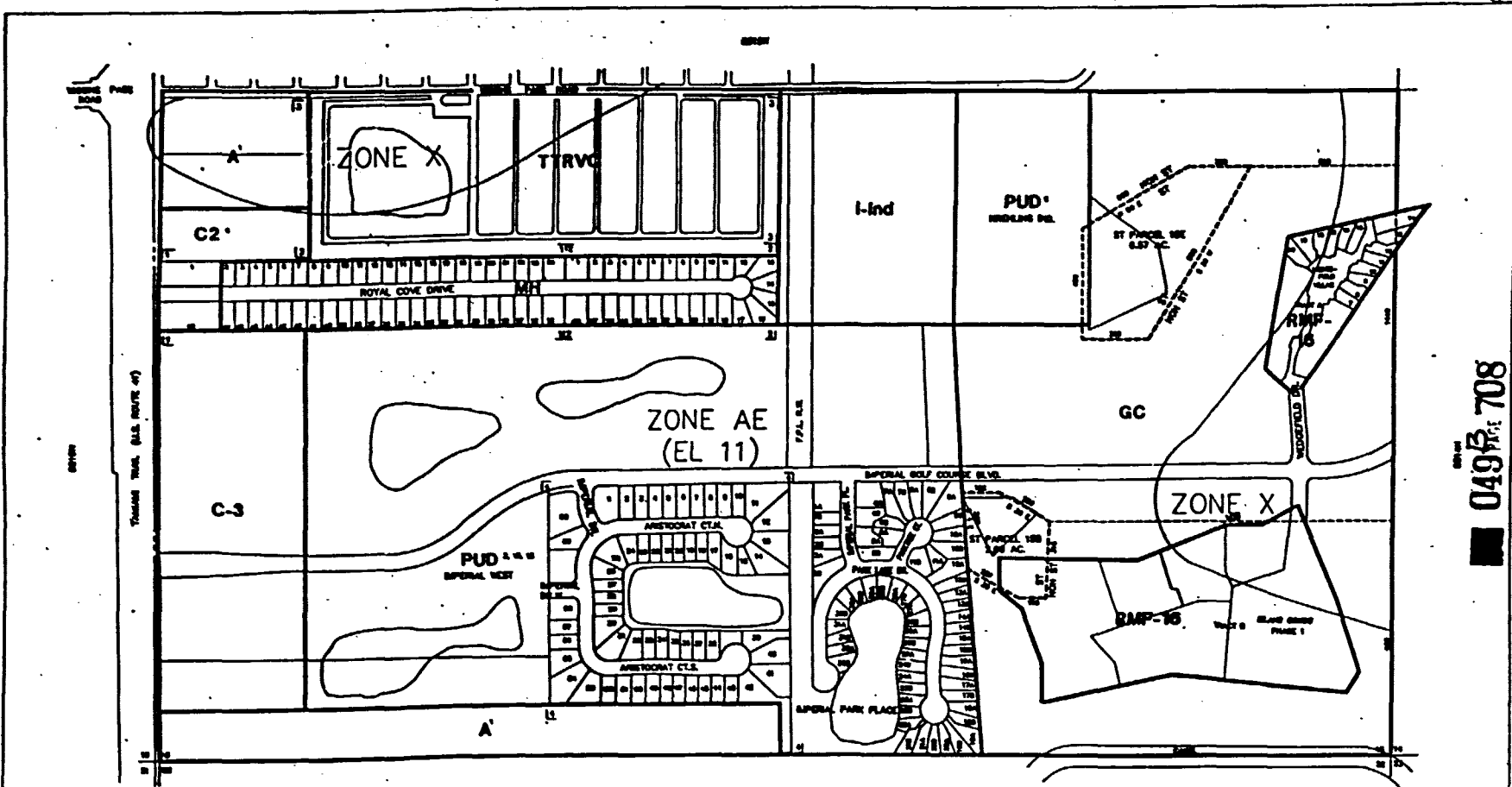


THIS IS TO CERTIFY THAT THE IS PART OF THE ORIGINAL ZONING MAPS REFERRED TO AND ADOPTED BY RESOLUTION NO. 71-143 OF THE COUNTY OF COLLIER, FLORIDA, ADOPTED OCTOBER 30, 1971

*Patricia Anne...*  
*Maureen...*

43


|                                      |                              |
|--------------------------------------|------------------------------|
| FLOOD INSURANCE RATE MAP INFORMATION |                              |
| COMMUNITY NUMBER: 120077             | PANEL NUMBER: 1910           |
| PROGRAM: REGULAR                     | EFFECTIVE DATE: JUNE 3, 1988 |
| FLOOD ZONE: ALL OR AS SHOWN ON MAP   |                              |
| COLLIER COUNTY, FLORIDA              |                              |
| COMMUNITY DEVELOPMENT DIVISION       |                              |
| TWP 48S RING 25E SEC(S) 15 MD 1/2    | MAP NUMBER: 8515N            |



049 <sup>REV</sup> 708

----- INDICATES SPECIAL TREATMENT OVERLAY

| NO. | SYMBOL   | DESCRIPTION                 |
|-----|----------|-----------------------------|
| 1.  | (Symbol) | ROYAL COVE DRIVE            |
| 2.  | (Symbol) | ROYAL COVE DRIVE - WEST     |
| 3.  | (Symbol) | EXHIBITION MIDDLE HOME PARK |
| 4.  | (Symbol) | PARK PLACE WEST             |



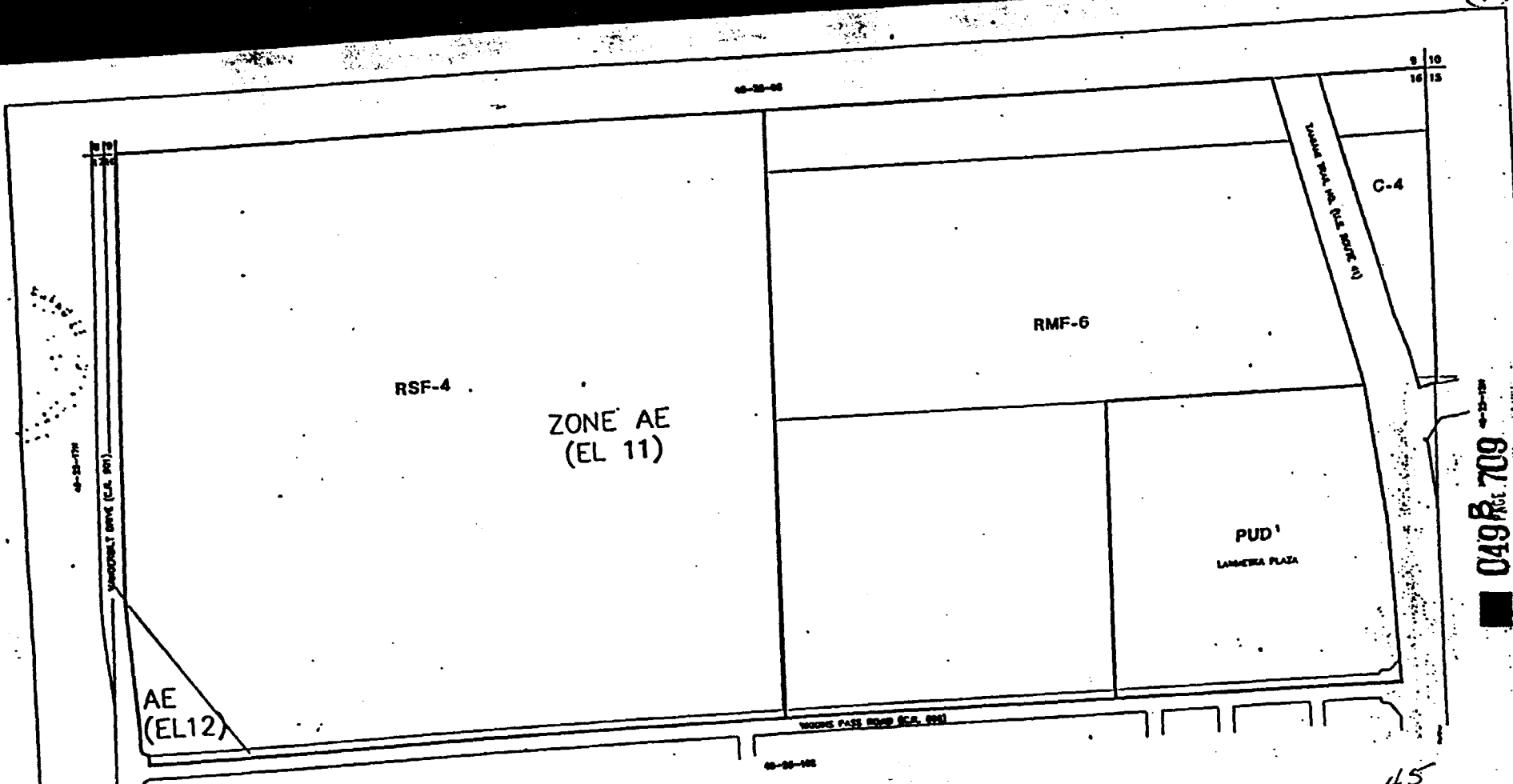
THIS IS TO CERTIFY THAT THIS IS PART OF THE OFFICIAL ENGINEERING PLAN APPROVED TO AND ACCEPTED FOR THE CITY OF COLLEGE PARK, MARYLAND, BY THE COUNTY OF COLLIER, FLORIDA, ON OCTOBER 29, 1977.

*Patricia Amador*  
*Maureen Taylor*

|                                      |                              |
|--------------------------------------|------------------------------|
| FLOOD INSURANCE RATE MAP INFORMATION |                              |
| COMMUNITY NUMBER (ENR01)             | PANEL NUMBER: 1010           |
| PROGRAM REGULAR                      | EFFECTIVE DATE: JUNE 3, 1968 |
| FLOOD ZONE: ALL                      | AS SHOWN ON MAP              |
| COLLIER COUNTY, FLORIDA              |                              |
| COMMUNITY DEVELOPMENT DIVISION       |                              |
| TRIP 488 RING 23C SECCS 15 80 1/2    | MAP NUMBER: 183155           |

44

(42)



049 R 709

45

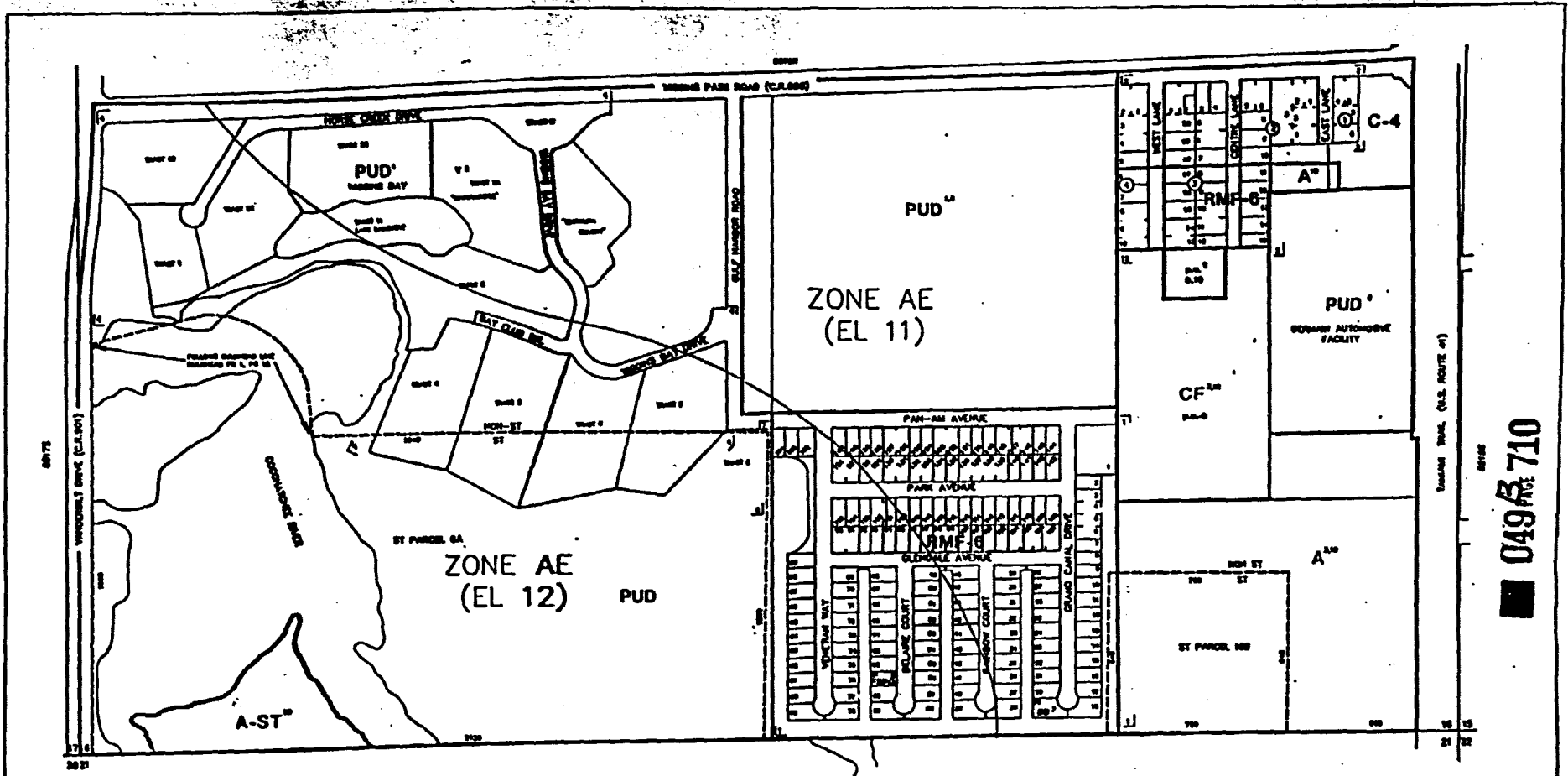
LAST REVISION  
 \_\_\_\_\_ ZONING  
 \_\_\_\_\_ OTHER

THIS IS TO CERTIFY THAT THIS IS PAGE \_\_\_\_\_ OF THE OTHER ZONING MAPS REFERRED TO AND ADAPTED BY RESOLUTION NO. 97-02 BY THE BOARD OF COUNTY COMMISSIONERS, APPROVED OCTOBER 30, 1997.

*Patricia Anne...*  
*Missouri...*

| FLOOD INSURANCE RATE MAP INFORMATION |                            |
|--------------------------------------|----------------------------|
| COMMUNITY NUMBER 130067              | PANEL NUMBER ND04910       |
| PROGRAM REGULAR                      | EFFECTIVE BOUNDARY 3, 1998 |
| SHADE ZONE ALL OR AS SHOWN ON MAP.   |                            |
| COLLIER COUNTY, FLORIDA              |                            |
| COMMUNITY DEVELOPMENT DIVISION       |                            |
| TWP 48S RING 25E SEC(S) 16 AND 1/2   | SCALE                      |
|                                      | MAP NUMBER 8516N           |

| REVISION INDEX |             |
|----------------|-------------|
| NO. DATE       | DESCRIPTION |
|                |             |
|                |             |
|                |             |



049 710

----- INDICATES SPECIAL TREATMENT OVERLAY

| SPECIAL TREATMENT |                      |
|-------------------|----------------------|
| NO.               | DESCRIPTION          |
| 1                 | Special Flood Hazard |
| 2                 | Special Flood Hazard |
| 3                 | Special Flood Hazard |
| 4                 | Special Flood Hazard |
| 5                 | Special Flood Hazard |
| 6                 | Special Flood Hazard |
| 7                 | Special Flood Hazard |
| 8                 | Special Flood Hazard |
| 9                 | Special Flood Hazard |
| 10                | Special Flood Hazard |

THIS IS TO CERTIFY THAT THIS IS A PART OF THE OFFICIAL ZONING MAP AS REFERRED TO AND AMENDED BY RESOLUTION NO. 12-1997 OF THE COUNTY OF COLLIER, FLORIDA, ADOPTED ON OCTOBER 30, 1997.

Patricia Anne [Signature]  
 [Signature]

46

FLOOD INSURANCE RATE MAP INFORMATION

COMMUNITY NUMBER: 12067 FIRM NUMBER: 18704198

PROGRAM REGULAR EFFECTIVE DATE: 3/1/98

FLOOD ZONE: AE AS SHOWN ON MAP.

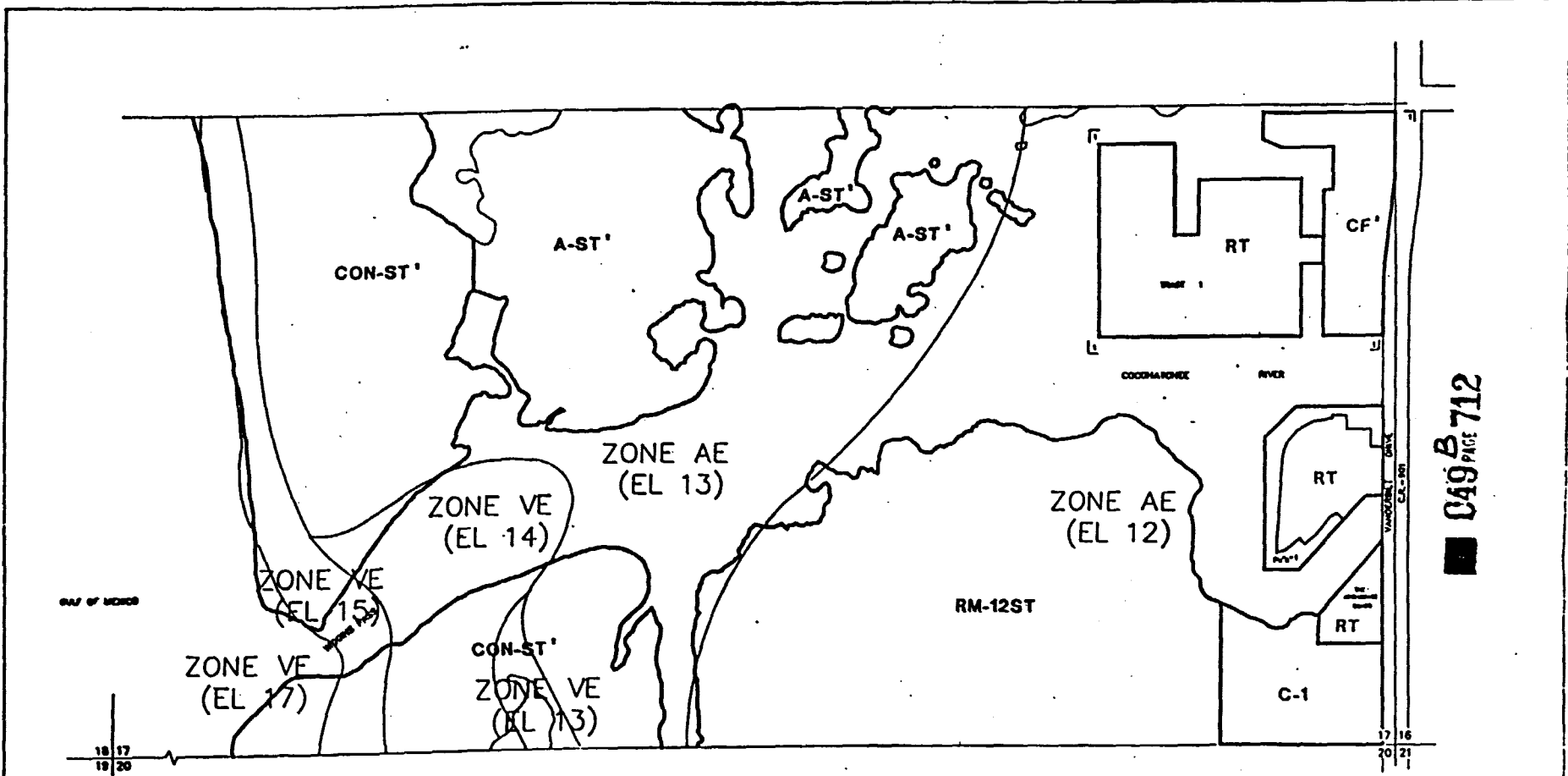
COLLIER COUNTY, FLORIDA

COMMUNITY DEVELOPMENT DIVISION

TWP 48S RANG 28E SEC(S) 16 SO 1/2

MAP NUMBER: 8518S





049 PAGE 712

RAY OF MONROE

18 17  
19 20

NOTE: ST LINE FOLLOWS 2' CONTOUR WHICH HAS NOT BEEN ESTABLISHED.

| SUBDIVISION INDEX |       |      |      |
|-------------------|-------|------|------|
| BLK.              | TRAC. | P.L. | P.P. |
|                   |       |      |      |

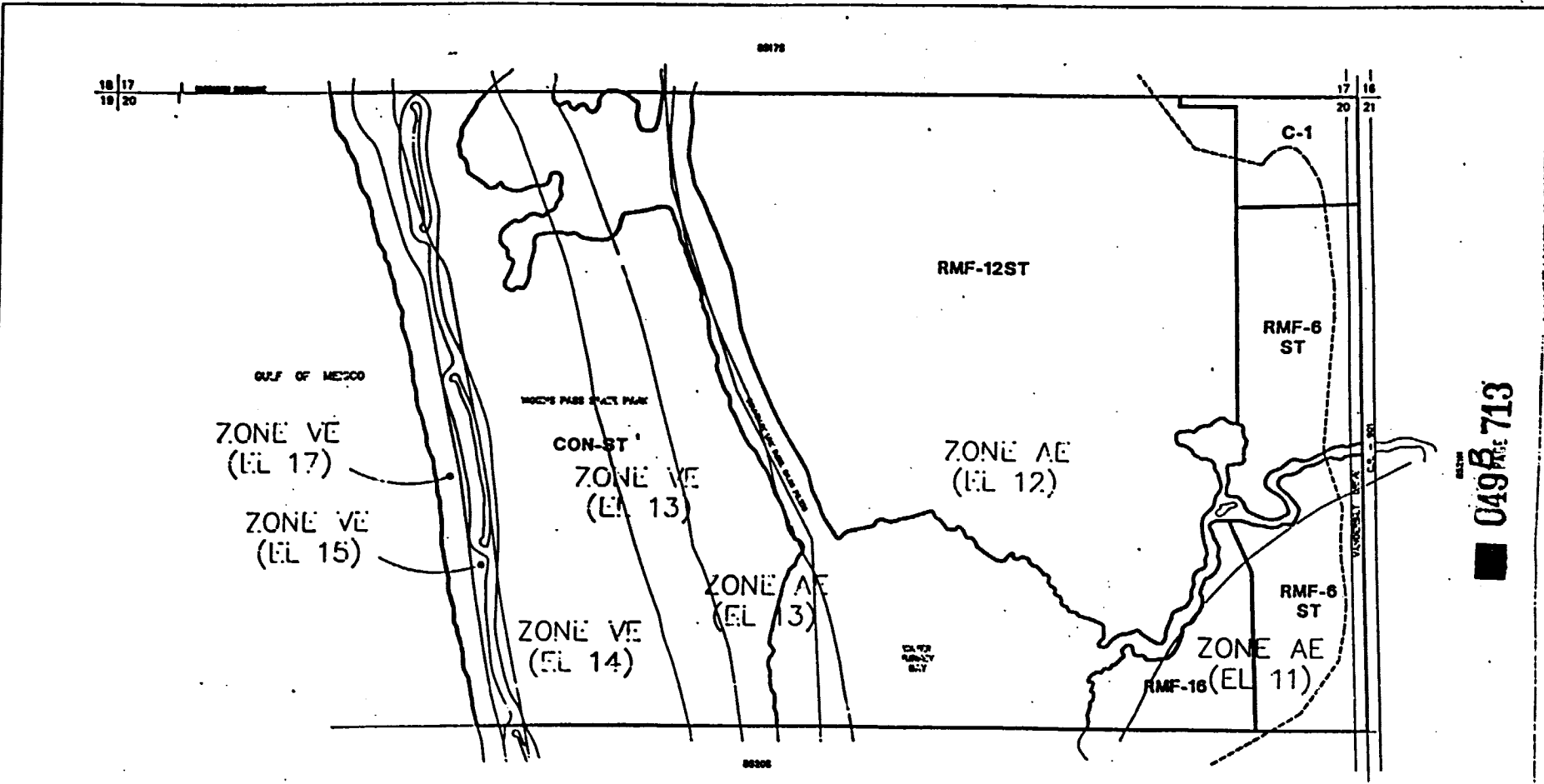


THIS IS TO CERTIFY THAT THIS IS PAGE 488 OF THE OFFICIAL ENGINEERING ATLAS REFERRED TO AND ADOPTED BY RESOLUTION OF BOARD OF COUNTY COMMISSIONERS NO. 11-1427 THE COUNTY OF COLLIER, FLORIDA, ADOPTED OCTOBER 30, 1991.

*Patricia Ann...*  
*...*

| FLOOD INSURANCE RATE MAP INFORMATION |                              |
|--------------------------------------|------------------------------|
| COMMUNITY NUMBER: 120087             | PANEL NUMBER: 1870           |
| PROGRAM: REGULAR                     | EFFECTIVE DATE: JUNE 3, 1988 |
| FLOOD ZONE: ALL OR AS SHOWN ON MAP   |                              |
| COLLIER COUNTY, FLORIDA              |                              |
| COMMUNITY DEVELOPMENT DIVISION       |                              |
| TWP 48S R10W 25E SEC(S) 17 30 1/2    |                              |
| SCALE                                | MAP NUMBER: 8517S            |






049R 713  
 MAP NUMBER

NOTE: ST LINE FOLLOWS 2' CONTOUR WHICH HAS NOT BEEN ESTABLISHED.

----- INDICATES SPECIAL TREATMENT OVERLAY

| SUBSCRIPTION INDEX |          |
|--------------------|----------|
| BL. NAME           | PAGE NO. |
|                    |          |
|                    |          |

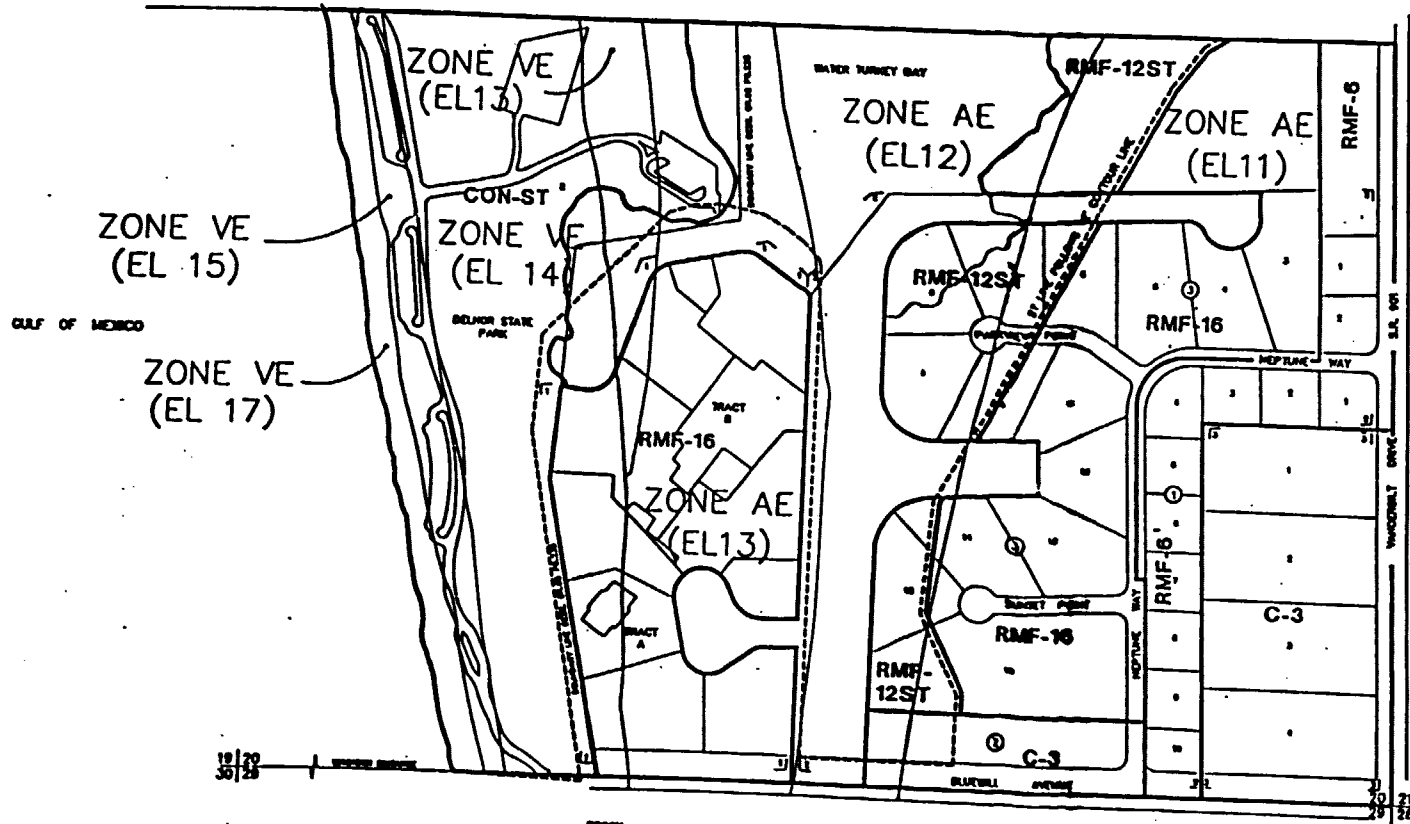


THIS IS TO CERTIFY THAT THIS IS PART OF THE OFFICIAL FLOOD INSURANCE RATE MAP INFORMATION REFERRED TO AND ADOPTED BY RESOLUTION OF BOARD OF COUNTY COMMISSIONERS OF COLLEGE COUNTY, FLORIDA, APPROVED OCTOBER 30, 1991.

*Patricia C. ...*  
*Marianne ...*

49

| FLOOD INSURANCE RATE MAP INFORMATION |                              |
|--------------------------------------|------------------------------|
| COMMUNITY NUMBER: 120087             | PANEL NUMBER: 187041000      |
| PROGRAM: REGULAR                     | EFFECTIVE DATE: JUNE 3, 1988 |
| FLOOD ZONE ALL OR AS SHOWN ON MAP.   |                              |
| COLLEGE COUNTY, FLORIDA              |                              |
| COMMUNITY DEVELOPMENT DIVISION       |                              |
| TWP 48S R10E 23E SEC(S) 20 NO 1/2    | MAP NUMBER: 8520N            |



GULF OF MEXICO

ZONE VE  
(EL 15)

ZONE VE  
(EL 17)

ZONE VE  
(EL 13)

CON-ST  
ZONE VE  
(EL 14)

BEAUX STATE  
PARK

TRACT B  
RMF-16  
ZONE AE  
(EL 13)

WATER TURKEY WAY  
ZONE AE  
(EL 12)

RMF-12ST  
ZONE AE  
(EL 11)

RMF-6

RMF-12ST

RMF-16

HEPTUNE WAY

RMF-16

C-3

RMF-12ST

RMF-16

C-3

S.E. 9th


WINDOBBY DRIVE

049.8.714

8520S

----- INDICATES SPECIAL TREATMENT OVERLAY

| REVISIONS |      |
|-----------|------|
| NO.       | DATE |
|           |      |
|           |      |
|           |      |



THIS IS TO CERTIFY THAT THIS IS ONE OF THE OFFICIAL MAPS AS FAR AS REFERRED TO AND APPROVED BY RESOLUTION OF BOARD OF COUNTY COMMISSIONERS OF THE COUNTY OF COLLIER, FLORIDA, DATED OCTOBER 30, 1991.

*Patricia Anne Hardy*  
*Maureen J. ...*

50

FLOOD INSURANCE RATE MAP INFORMATION

COMMUNITY NUMBER: 120067 PANEL NUMBER: 100 B

PROGRAM: REGULAR EFFECTIVE DATE: JAN 3, 1990

FLOOD ZONE: ALL OR AS SHOWN ON MAP.

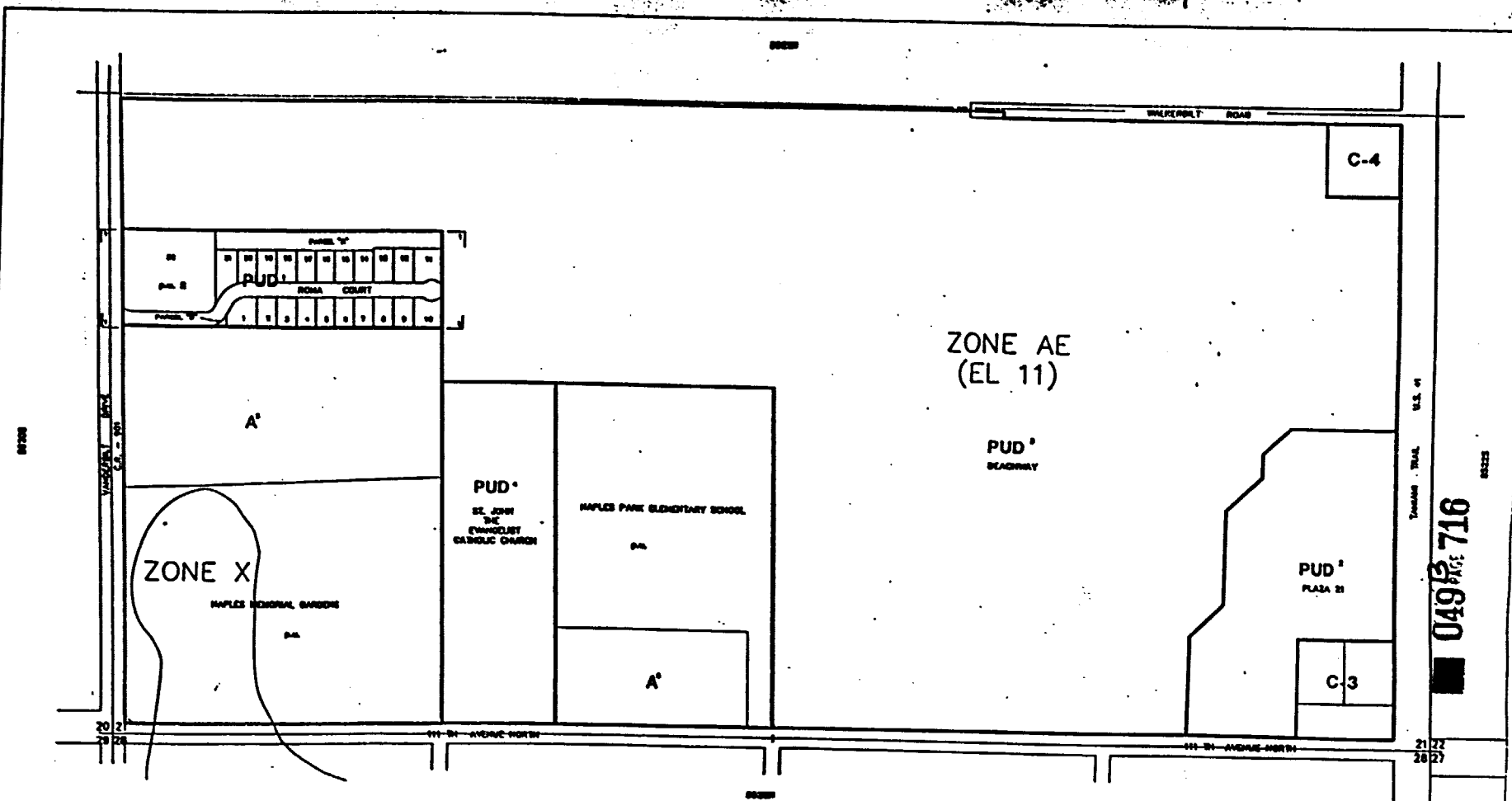
COLLIER COUNTY, FLORIDA

COMMUNITY DEVELOPMENT DIVISION

TWP. 48S RING 25E SEC(S) 20 50 1/2

SCALE MAP NUMBER: 8520S





049 <sup>PLAT</sup> 716  
 8521S

| SUSPENSION INDEX |      |        |    |
|------------------|------|--------|----|
| NO.              | DATE | REASON | BY |
|                  |      |        |    |
|                  |      |        |    |
|                  |      |        |    |



THIS IS TO CERTIFY THAT THIS IS PART OF THE OFFICIAL ZONING MAP AS  
 REFERRED TO AND ADOPTED BY ORDINANCE NO. 97-1027  
 OF THE BOARD OF COUNTY COMMISSIONERS OF COLIER COUNTY, FLORIDA, ON OCTOBER 20, 1997.

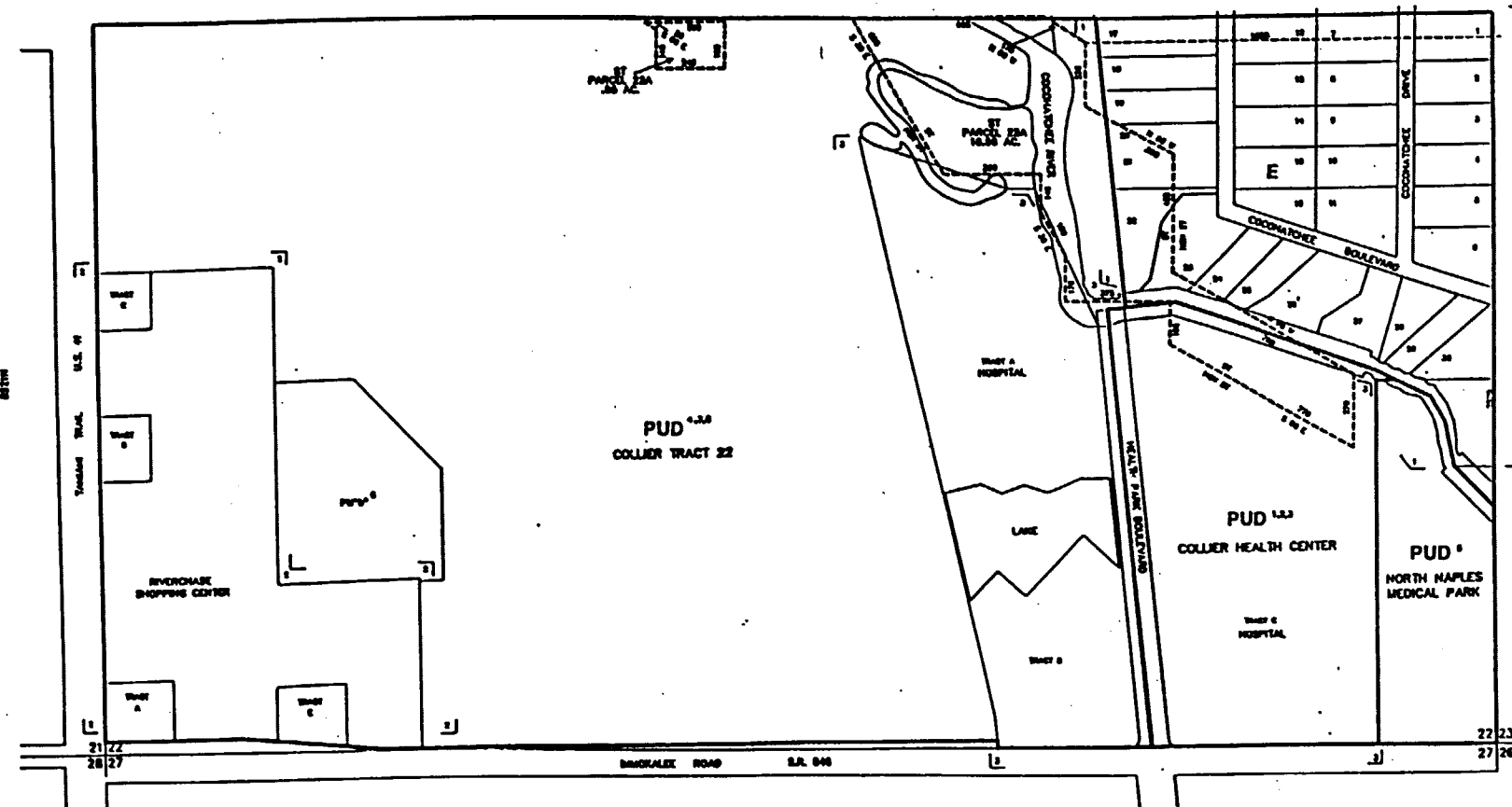
*Patricia Carr*  
*Thomas J. ...*

52

|                                      |                              |
|--------------------------------------|------------------------------|
| FLOOD INSURANCE RATE MAP INFORMATION |                              |
| COMMUNITY NUMBER: 120067             | PANEL NUMBER: 120193         |
| PROGRAM: REGULAR                     | EFFECTIVE DATE: JUNE 3, 1996 |
| FLOOD ZONE: ALL OR AS SHOWN ON MAP.  |                              |
| <b>COLLIER COUNTY, FLORIDA</b>       |                              |
| COMMUNITY DEVELOPMENT DIVISION       |                              |
| TWP 46S RING 23E SEC(S) 21 50 1/2    | MAP NUMBER: 8521S            |







049 B PAGE 719

----- INDICATES SPECIAL TREATMENT OVERLAY

| SUBDIVISION INDEX |      |
|-------------------|------|
| NO.               | NAME |
| 1                 | ...  |
| 2                 | ...  |
| 3                 | ...  |
| 4                 | ...  |
| 5                 | ...  |
| 6                 | ...  |
| 7                 | ...  |
| 8                 | ...  |
| 9                 | ...  |
| 10                | ...  |
| 11                | ...  |
| 12                | ...  |
| 13                | ...  |
| 14                | ...  |
| 15                | ...  |
| 16                | ...  |
| 17                | ...  |
| 18                | ...  |
| 19                | ...  |
| 20                | ...  |
| 21                | ...  |
| 22                | ...  |
| 23                | ...  |
| 24                | ...  |
| 25                | ...  |
| 26                | ...  |
| 27                | ...  |
| 28                | ...  |
| 29                | ...  |
| 30                | ...  |
| 31                | ...  |
| 32                | ...  |
| 33                | ...  |
| 34                | ...  |
| 35                | ...  |
| 36                | ...  |
| 37                | ...  |
| 38                | ...  |
| 39                | ...  |
| 40                | ...  |
| 41                | ...  |
| 42                | ...  |
| 43                | ...  |
| 44                | ...  |
| 45                | ...  |
| 46                | ...  |
| 47                | ...  |
| 48                | ...  |
| 49                | ...  |
| 50                | ...  |



THIS IS TO CERTIFY THAT THIS IS PAGE 55 OF THE OFFICIAL ZONING MAPS REFERRED TO AND ADOPTED BY RESOLUTION NO. 111-112 OF THE BOARD OF COUNTY COMMISSIONERS OF COLLEGE COUNTY, FLORIDA, ON DECEMBER 30, 1991.

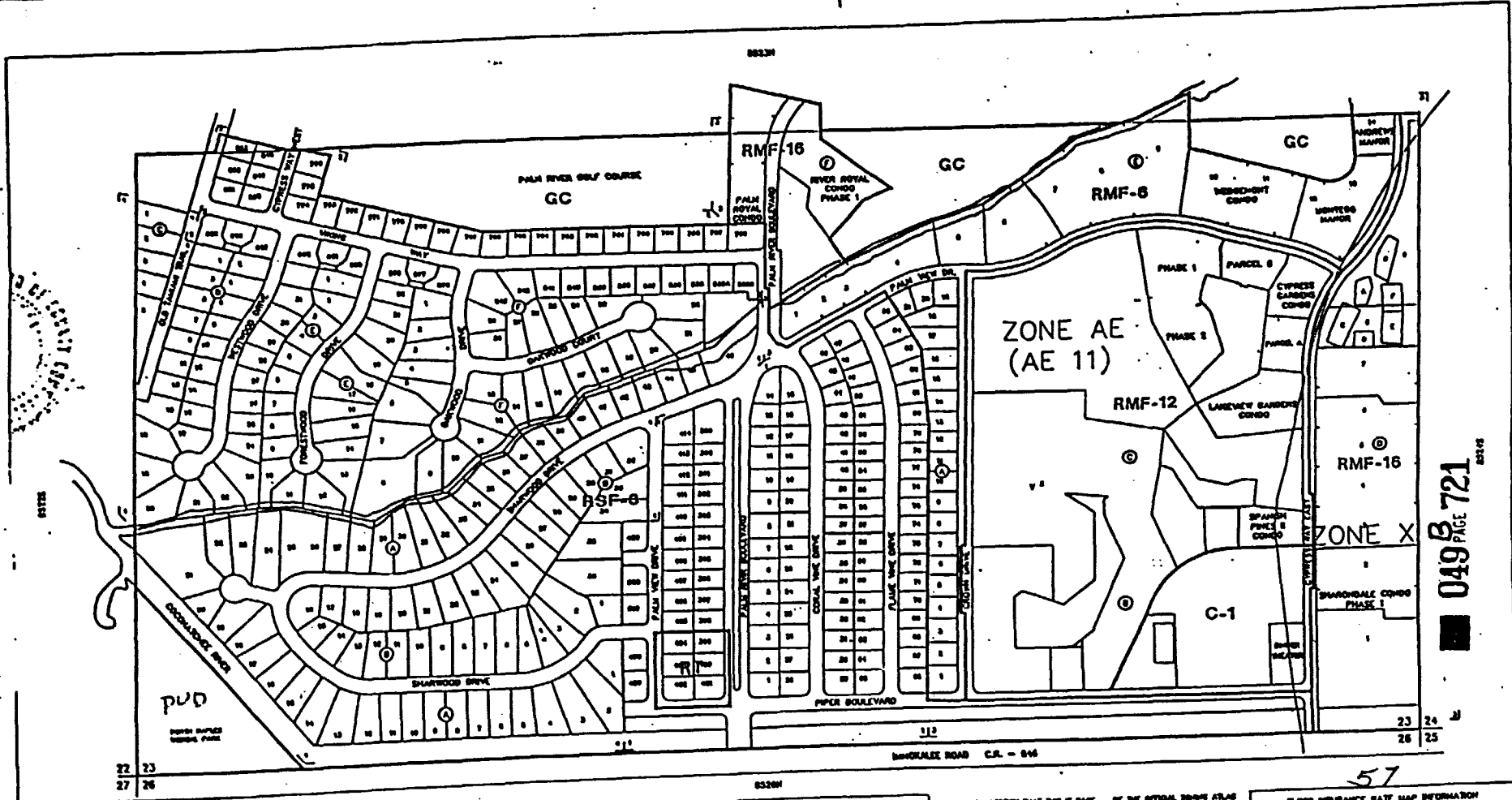
*Patricia Anne ...*  
*Margaret ...*

55

| FLOOD INSURANCE RATE MAP INFORMATION |                      |
|--------------------------------------|----------------------|
| COMMUNITY NUMBER:                    | 120087               |
| PANEL NUMBER:                        | 19L193D              |
| PROGRAM:                             | REGULAR              |
| EFFECTIVE DATE:                      | JUNE 3, 1996         |
| FLOOR ZONE:                          | ALL AS SHOWN ON MAP. |
| COLLEGE COUNTY, FLORIDA              |                      |
| COMMUNITY DEVELOPMENT DIVISION       |                      |
| TWP. 48S RING 25E SEC(S) 22 S 1/2    |                      |
| SCALE                                | MAP NUMBER           |
|                                      | 8522S                |







049 PAGE 721  
 8514

| SUBDIVISION INDEX |    | PA. | PL. |
|-------------------|----|-----|-----|
| 1                 | 2  | 3   | 4   |
| 5                 | 6  | 7   | 8   |
| 9                 | 10 | 11  | 12  |
| 13                | 14 | 15  | 16  |
| 17                | 18 | 19  | 20  |
| 21                | 22 | 23  | 24  |
| 25                | 26 | 27  | 28  |
| 29                | 30 | 31  | 32  |
| 33                | 34 | 35  | 36  |
| 37                | 38 | 39  | 40  |
| 41                | 42 | 43  | 44  |
| 45                | 46 | 47  | 48  |
| 49                | 50 | 51  | 52  |
| 53                | 54 | 55  | 56  |
| 57                | 58 | 59  | 60  |
| 61                | 62 | 63  | 64  |
| 65                | 66 | 67  | 68  |
| 69                | 70 | 71  | 72  |
| 73                | 74 | 75  | 76  |
| 77                | 78 | 79  | 80  |
| 81                | 82 | 83  | 84  |
| 85                | 86 | 87  | 88  |
| 89                | 90 | 91  | 92  |
| 93                | 94 | 95  | 96  |
| 97                | 98 | 99  | 100 |

8523H

LAST REVISION

— ZONING

— OTHER

SHOW AREA  
 SHOW DISTRICT  
 SHOW COUNTY

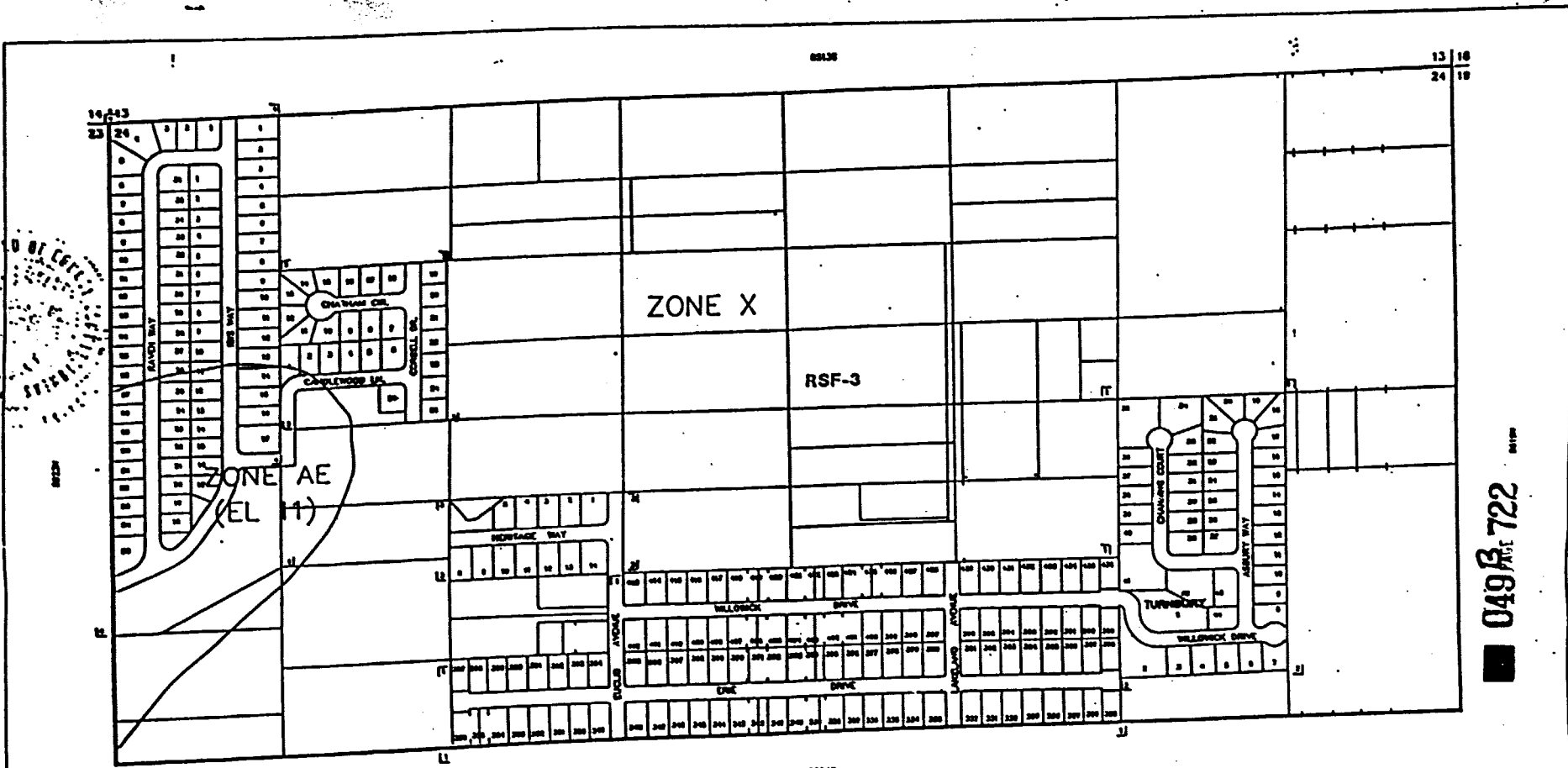
THIS IS TO CERTIFY THAT THIS IS PART OF THE OFFICIAL ZONING MAP AS REVISION TO AND ADDED BY REFERENCE OF ORDINANCE NO. 21-1991 OF THE COUNTY OF COLLIER, FLORIDA, ADOPTED ON OCTOBER 20, 1991.

*Patricia Anne Anderson*  
 Clerk

*Michael J. ...*  
 Clerk

57

| FLOOD INSURANCE RATE MAP INFORMATION |                              |
|--------------------------------------|------------------------------|
| COMMUNITY NUMBER 120067              | PANEL NUMBER 165 B           |
| PROGRAM REGULAR                      | EFFECTIVE DATE: JUNE 3, 1996 |
| FLOOD ZONE: ALL OR AS SHOWN ON MAP.  |                              |
| COLLIER COUNTY, FLORIDA              |                              |
| COMMUNITY DEVELOPMENT DIVISION       |                              |
| TWP 48S RING 25E SEC(S) 23 30 1/2    |                              |
| SCALE                                | MAP NUMBER                   |
|                                      | 8523S                        |



049 R 722

| SUPERVISOR INDEX |      |
|------------------|------|
| NO.              | NAME |
| 1                | ...  |
| 2                | ...  |
| 3                | ...  |
| 4                | ...  |
| 5                | ...  |
| 6                | ...  |
| 7                | ...  |
| 8                | ...  |
| 9                | ...  |
| 10               | ...  |

LAST REVISION

\_\_\_\_\_ ZONING

\_\_\_\_\_ OTHER

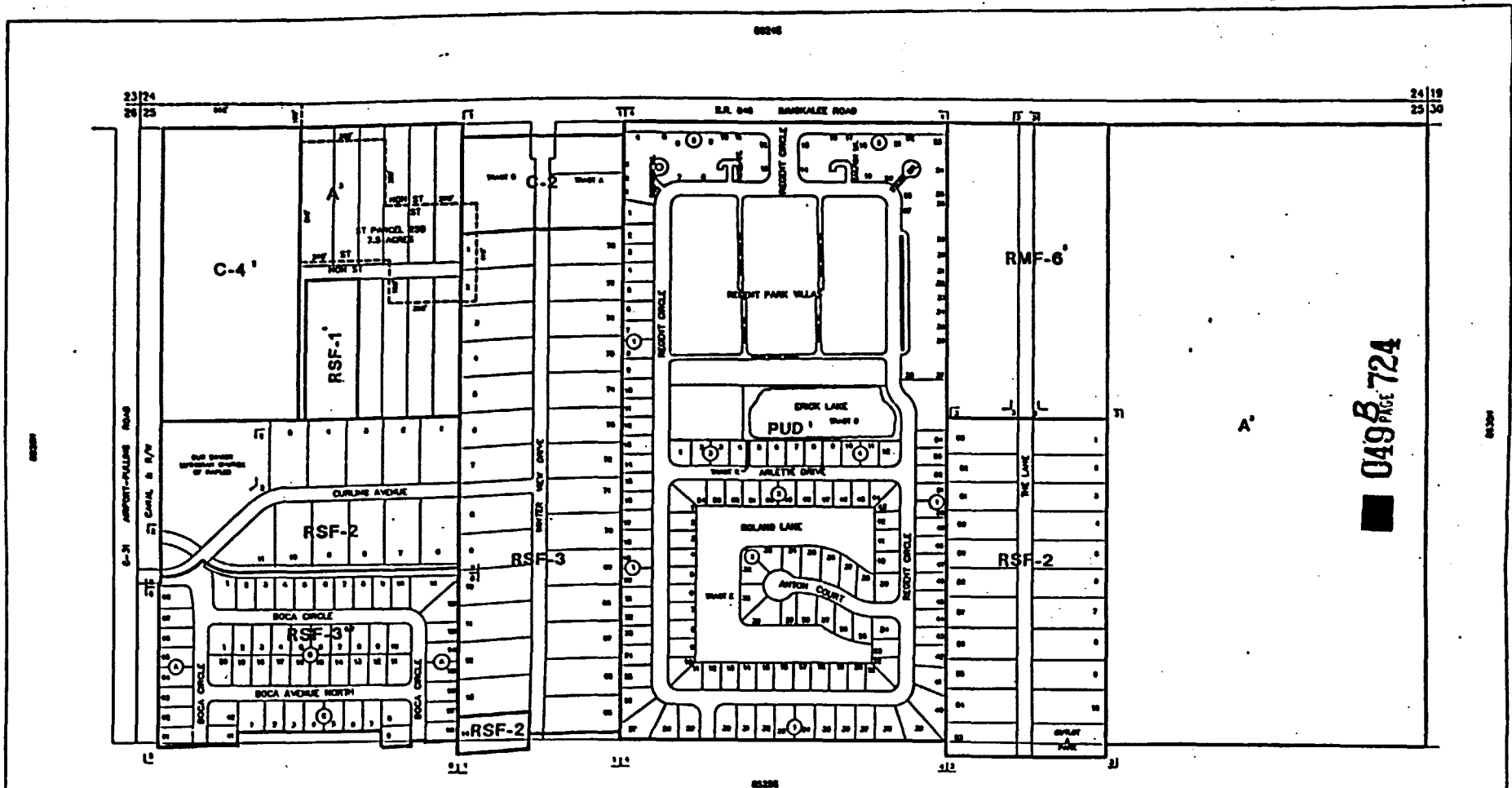
THIS IS TO CERTIFY THAT THIS IS PART OF THE OFFICIAL ZONING MAP AS REFERRED TO AND ADOPTED BY RESOLUTION NO. 91-70 OF THE BOARD OF COUNTY COMMISSIONERS ON OCTOBER 30, 1991.

*Patricia Ann Hardy*

*Michael J. ...*

| FLOOD INSURANCE RATE MAP INFORMATION |                             |
|--------------------------------------|-----------------------------|
| COMMUNITY NUMBER 120067              | PANEL NUMBER 193 B          |
| PROGRAM REGULAR                      | EFFECTIVE DATE JUNE 3, 1996 |
| FLOOD ZONE: ALL OR AS SHOWN ON MAP.  |                             |
| COLLIER COUNTY, FLORIDA              |                             |
| COMMUNITY DEVELOPMENT DIVISION       |                             |
| TWP 48S RING 23E SEC(S) 24 AND 1/2   |                             |
| SCALE                                | MAP NUMBER 8524N            |





049 PAGE 724

----- INDICATES SPECIAL TREATMENT OVERLAY

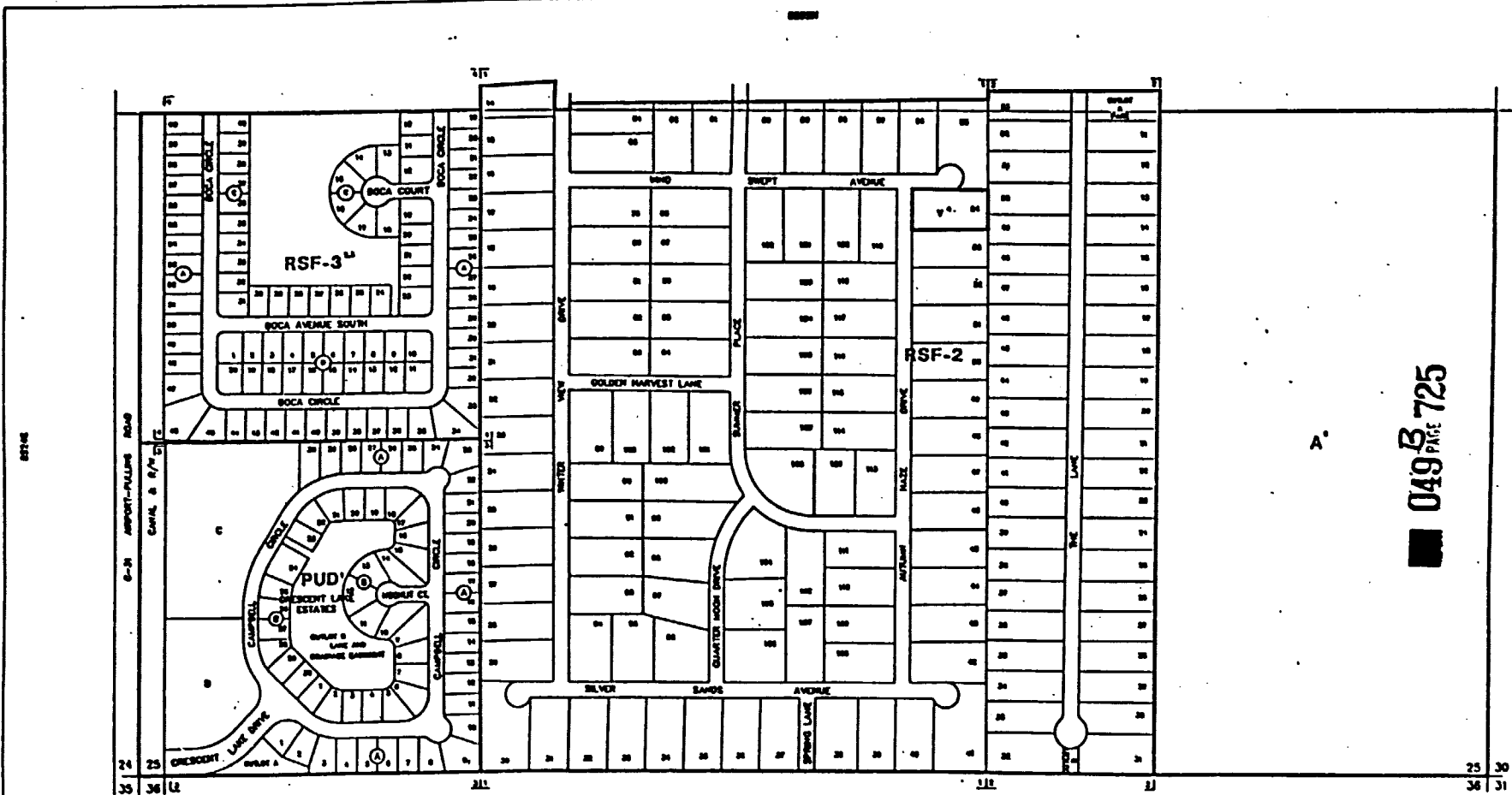
| SUBDIVISION INDEX |    | PA | PS  |
|-------------------|----|----|-----|
| 1                 | 2  | 3  | 4   |
| 5                 | 6  | 7  | 8   |
| 9                 | 10 | 11 | 12  |
| 13                | 14 | 15 | 16  |
| 17                | 18 | 19 | 20  |
| 21                | 22 | 23 | 24  |
| 25                | 26 | 27 | 28  |
| 29                | 30 | 31 | 32  |
| 33                | 34 | 35 | 36  |
| 37                | 38 | 39 | 40  |
| 41                | 42 | 43 | 44  |
| 45                | 46 | 47 | 48  |
| 49                | 50 | 51 | 52  |
| 53                | 54 | 55 | 56  |
| 57                | 58 | 59 | 60  |
| 61                | 62 | 63 | 64  |
| 65                | 66 | 67 | 68  |
| 69                | 70 | 71 | 72  |
| 73                | 74 | 75 | 76  |
| 77                | 78 | 79 | 80  |
| 81                | 82 | 83 | 84  |
| 85                | 86 | 87 | 88  |
| 89                | 90 | 91 | 92  |
| 93                | 94 | 95 | 96  |
| 97                | 98 | 99 | 100 |



THIS IS TO CERTIFY THAT THIS IS PAGE 66 OF THE OFFICIAL ZONING MAP AS AMENDED TO AND APPROVED BY RESOLUTION NO. 1587-1-1988 OF THE COUNTY OF COLLIER, FLORIDA, ADOPTED OCTOBER 30, 1988.

*Patricia Anne...*  
*M...*

| FLOOD INSURANCE RATE MAP INFORMATION |                              |
|--------------------------------------|------------------------------|
| COMMUNITY NUMBER: 13067              | PANEL NUMBER: 105 D          |
| PROGRAM: REGULAR                     | EFFECTIVE DATE: JUNE 3, 1988 |
| FLOOD ZONES ARE SHOWN ON MAP.        |                              |
| COLLIER COUNTY, FLORIDA              |                              |
| COMMUNITY DEVELOPMENT DIVISION       |                              |
| TWP 48S R4G 25E SEC(S) 23-NO 1/2     | MAP NUMBER: 8525N            |



049 B PAGE 725

| SUBDIVISION INDEX |          |
|-------------------|----------|
| BLK. NO.          | PAGE NO. |
| 1                 | 1        |
| 2                 | 2        |
| 3                 | 3        |
| 4                 | 4        |
| 5                 | 5        |
| 6                 | 6        |
| 7                 | 7        |
| 8                 | 8        |
| 9                 | 9        |
| 10                | 10       |
| 11                | 11       |
| 12                | 12       |
| 13                | 13       |
| 14                | 14       |
| 15                | 15       |
| 16                | 16       |
| 17                | 17       |
| 18                | 18       |
| 19                | 19       |
| 20                | 20       |
| 21                | 21       |
| 22                | 22       |
| 23                | 23       |
| 24                | 24       |
| 25                | 25       |
| 26                | 26       |
| 27                | 27       |
| 28                | 28       |
| 29                | 29       |
| 30                | 30       |
| 31                | 31       |
| 32                | 32       |
| 33                | 33       |
| 34                | 34       |
| 35                | 35       |
| 36                | 36       |
| 37                | 37       |
| 38                | 38       |
| 39                | 39       |
| 40                | 40       |
| 41                | 41       |
| 42                | 42       |
| 43                | 43       |
| 44                | 44       |
| 45                | 45       |
| 46                | 46       |
| 47                | 47       |
| 48                | 48       |
| 49                | 49       |
| 50                | 50       |
| 51                | 51       |
| 52                | 52       |
| 53                | 53       |
| 54                | 54       |
| 55                | 55       |
| 56                | 56       |
| 57                | 57       |
| 58                | 58       |
| 59                | 59       |
| 60                | 60       |
| 61                | 61       |
| 62                | 62       |
| 63                | 63       |
| 64                | 64       |
| 65                | 65       |
| 66                | 66       |
| 67                | 67       |
| 68                | 68       |
| 69                | 69       |
| 70                | 70       |
| 71                | 71       |
| 72                | 72       |
| 73                | 73       |
| 74                | 74       |
| 75                | 75       |
| 76                | 76       |
| 77                | 77       |
| 78                | 78       |
| 79                | 79       |
| 80                | 80       |
| 81                | 81       |
| 82                | 82       |
| 83                | 83       |
| 84                | 84       |
| 85                | 85       |
| 86                | 86       |
| 87                | 87       |
| 88                | 88       |
| 89                | 89       |
| 90                | 90       |
| 91                | 91       |
| 92                | 92       |
| 93                | 93       |
| 94                | 94       |
| 95                | 95       |
| 96                | 96       |
| 97                | 97       |
| 98                | 98       |
| 99                | 99       |
| 100               | 100      |



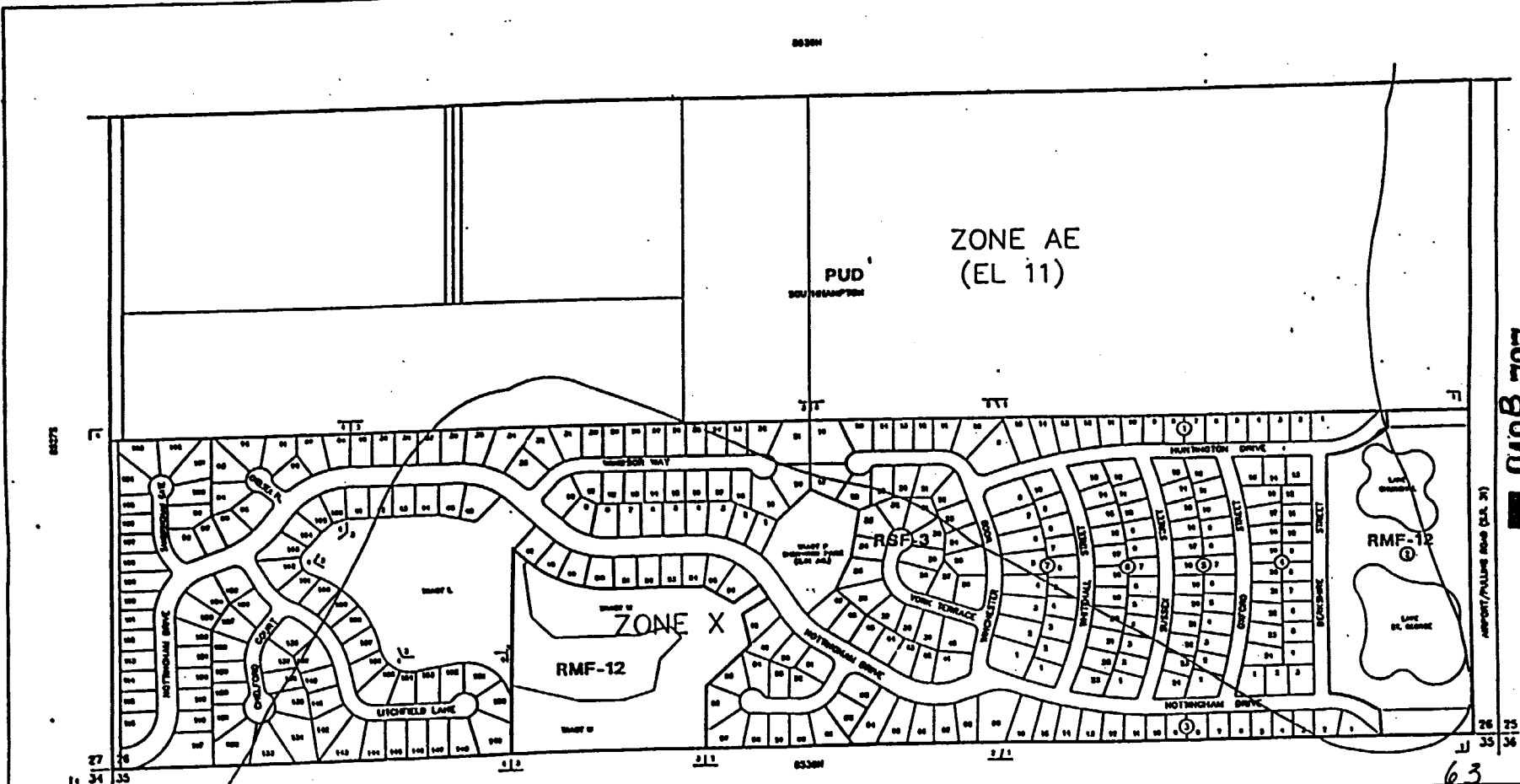
THIS IS TO CERTIFY THAT THIS IS PAGE 61 OF THE OFFICIAL ZONING MAP AS RECORDED TO AND AMENDED BY ORDINANCE NO. 91-0027 THE COUNTY OF COLLIER, FLORIDA, DATED OCTOBER 30, 1991.

*Patricia Ann...*  
*...*

61

| FLOOD INSURANCE RATE MAP INFORMATION  |                               |
|---------------------------------------|-------------------------------|
| COMMUNITY NUMBER                      | 120057                        |
| PANEL NUMBER                          | 105 B                         |
| PROGRAM                               | REGULAR                       |
| EFFECTIVE DATE                        | JAN 3, 1995                   |
| FLOOD ZONE: ALL Z ON AS SHOWN ON MAP. |                               |
| COLLIER COUNTY, FLORIDA               |                               |
| COMMUNITY DEVELOPMENT DIVISION        |                               |
| TWP                                   | 48S RING 23E SEC(S) 25 50 1/2 |
| SCALE                                 | MAP NUMBER                    |
|                                       | 85255                         |





0498727

| SUBDIVISION INDEX |      |
|-------------------|------|
| SECTION           | PAGE |
| 27                | 1    |
| 34                | 2    |
| 35                | 3    |
| 36                | 4    |

LAST REVISION

—— ZONING

—— OTHER

THIS IS TO CERTIFY THAT THIS IS PART OF THE OFFICIAL ZONING ATLAS REFERRED TO AND ADOPTED BY RESOLUTION BY ORDINANCE 1987-119 OF THE COUNTY OF COLLIER, FLORIDA, ADOPTED OCTOBER 30, 1991.

*Patricia Anne ...*

*...*

FLOOD INSURANCE RATE MAP INFORMATION

COMMUNITY NUMBER: 120067 PANEL NUMBER: 193061E

PROGRAM: REGULAR EFFECTIVE DATE: JUNE 3, 1995

FLOOD ZONE: ALL OR AS SHOWN ON MAP.

COLLIER COUNTY, FLORIDA

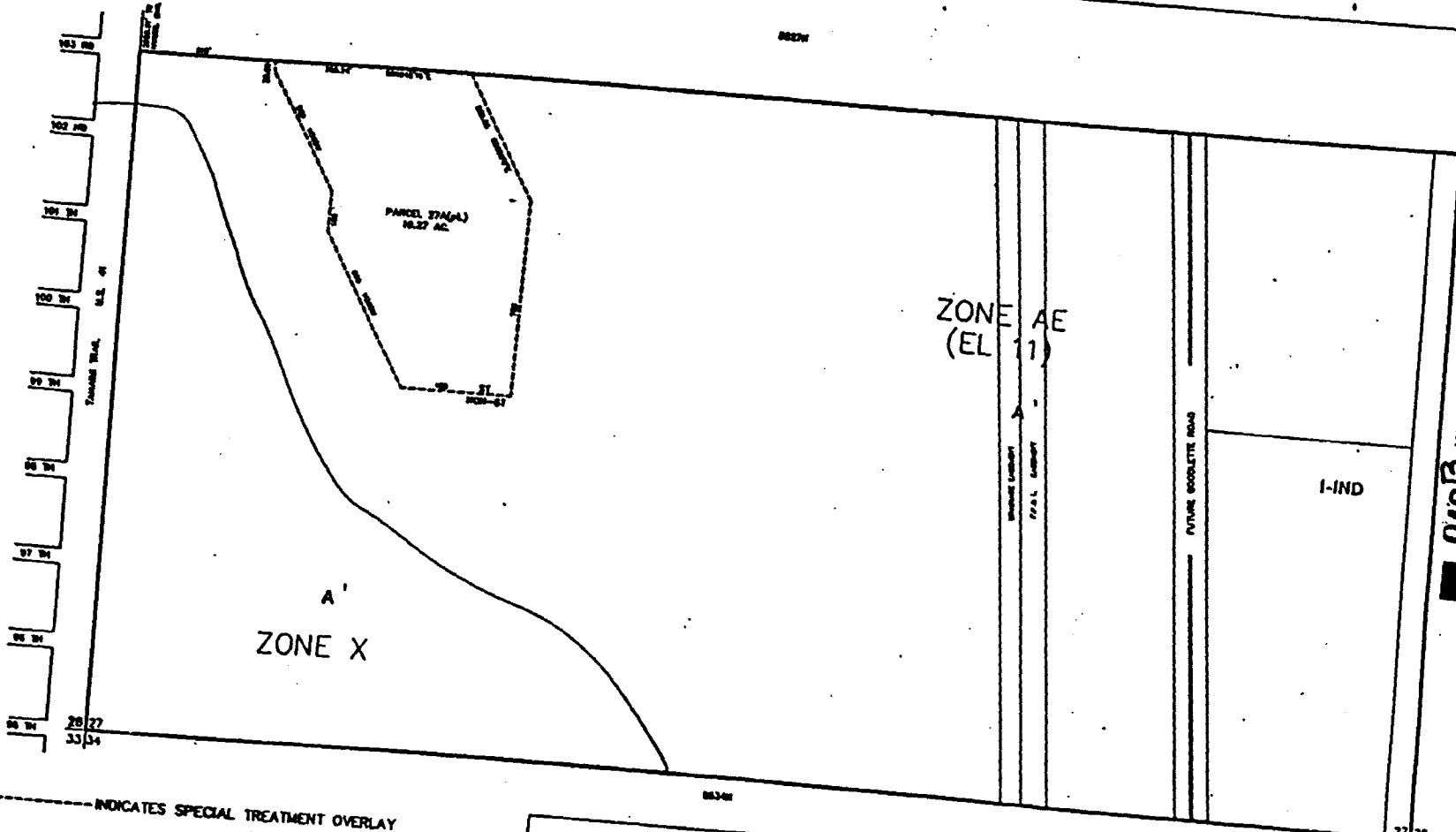
COMMUNITY DEVELOPMENT DIVISION

TWP 48S R40D 23C SEC(S) 26 30 1/2

SCALE: MAP NUMBER: 85265







049B  
PAGE 729  
43383

-----INDICATES SPECIAL TREATMENT OVERLAY

| SCHEDULE INDEX |             |
|----------------|-------------|
| NO.            | DESCRIPTION |
|                |             |
|                |             |
|                |             |



THIS IS TO CERTIFY THAT THE IS PART OF THE OFFICIAL RECORD AND IS APPROVED BY RESOLUTION OF BOARD OF COUNTY COMMISSIONERS OF COLLIER COUNTY, FLORIDA, PASSED OCTOBER 24, 1974.

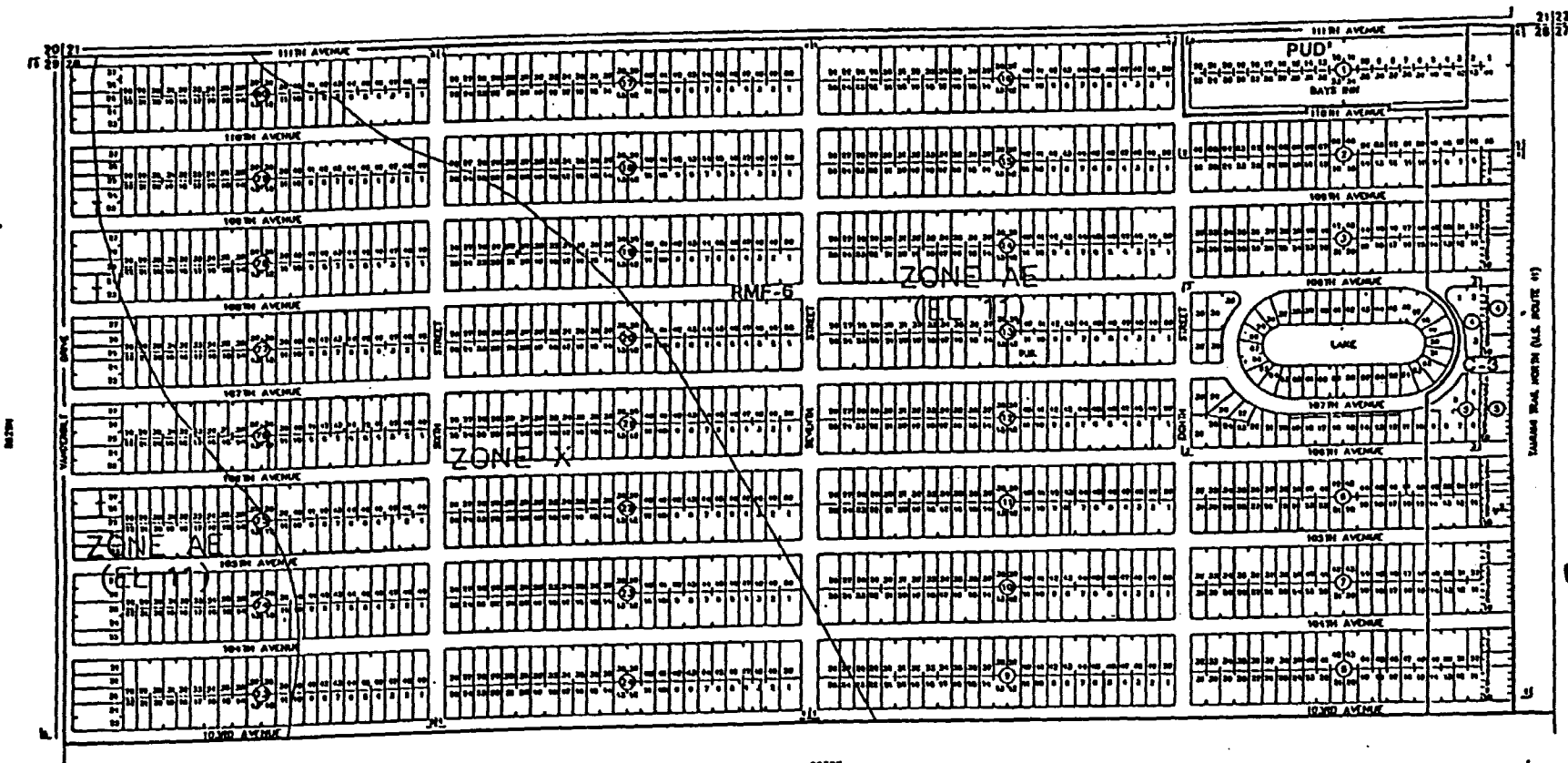
*Patricia Ann...*  
*...*

65

|                                      |                             |
|--------------------------------------|-----------------------------|
| FLOOD INSURANCE RATE MAP INFORMATION |                             |
| COMMUNITY NUMBER 120057              | PANEL NUMBER 033 0          |
| PROGRAM, REGULAR                     | EFFECTIVE DATE: APR 2, 1970 |
| FLOOD ZONE: ALL                      | OR AS SHOWN ON MAP.         |
| COLLIER COUNTY, FLORIDA              |                             |
| COMMUNITY DEVELOPMENT DIVISION       |                             |
| TWP 48S RWD 23E SEC(S) 27 30 1/2     | SCALE                       |
| MAP NUMBER:                          | 8527S                       |

(66)

06218



USARMS ROAD NORTH (U.S. ROUTE 9)

049 PAGE 730

06205

66

| SUPERVISION INDEX |     |
|-------------------|-----|
| 1                 | 2   |
| 3                 | 4   |
| 5                 | 6   |
| 7                 | 8   |
| 9                 | 10  |
| 11                | 12  |
| 13                | 14  |
| 15                | 16  |
| 17                | 18  |
| 19                | 20  |
| 21                | 22  |
| 23                | 24  |
| 25                | 26  |
| 27                | 28  |
| 29                | 30  |
| 31                | 32  |
| 33                | 34  |
| 35                | 36  |
| 37                | 38  |
| 39                | 40  |
| 41                | 42  |
| 43                | 44  |
| 45                | 46  |
| 47                | 48  |
| 49                | 50  |
| 51                | 52  |
| 53                | 54  |
| 55                | 56  |
| 57                | 58  |
| 59                | 60  |
| 61                | 62  |
| 63                | 64  |
| 65                | 66  |
| 67                | 68  |
| 69                | 70  |
| 71                | 72  |
| 73                | 74  |
| 75                | 76  |
| 77                | 78  |
| 79                | 80  |
| 81                | 82  |
| 83                | 84  |
| 85                | 86  |
| 87                | 88  |
| 89                | 90  |
| 91                | 92  |
| 93                | 94  |
| 95                | 96  |
| 97                | 98  |
| 99                | 100 |

LAST REVISION  
 - - - ZONING  
 \_\_\_\_\_ OTHER

THIS IS TO CERTIFY THAT THIS IS PART OF THE OFFICIAL 1988 ATLAS REVISION TO AND ADOPTED BY RESOLUTION 1097-78 OF THE COUNTY OF COLLIER, FLORIDA, ADOPTED OCTOBER 30, 1978.

*Patricia Anne ...*  
*...*

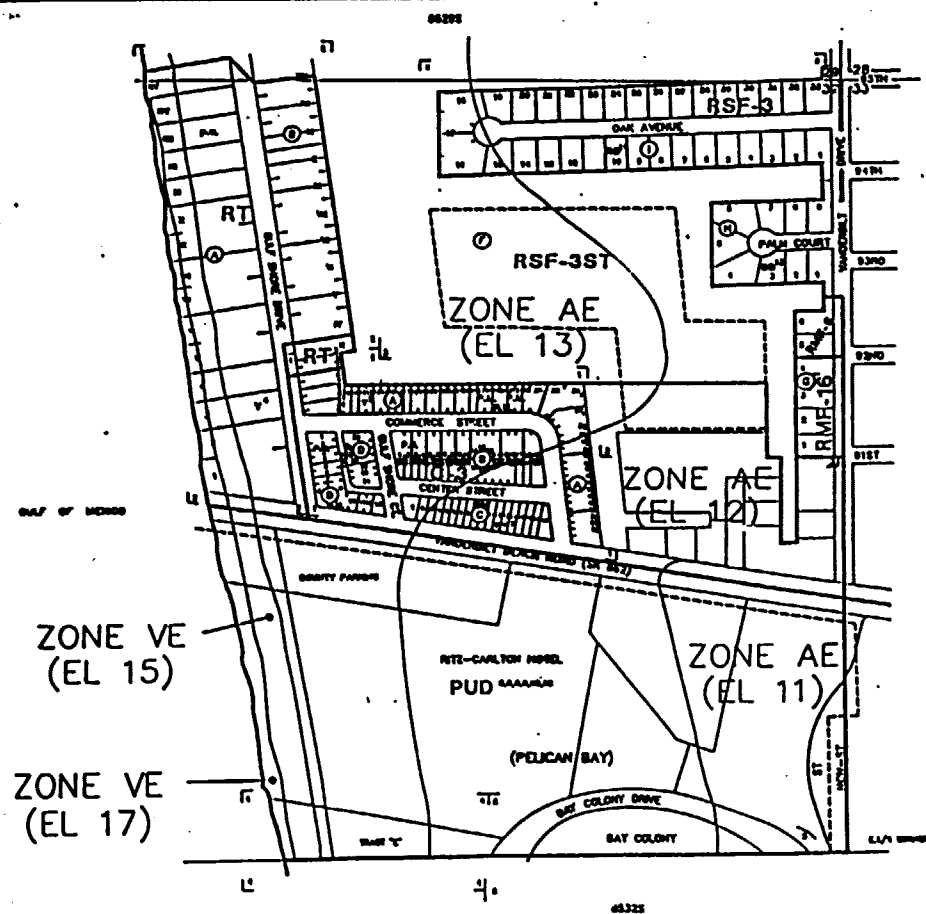
| FLOOD INSURANCE RATE MAP INFORMATION |                              |
|--------------------------------------|------------------------------|
| COMMUNITY NUMBER 120067              | PANEL NUMBER 18500718        |
| PROGRAM REGULAR                      | EFFECTIVE DATE: JUNE 2, 1988 |
| FLOOD ZONE: ALL OR AS SHOWN ON MAP.  |                              |
| COLLIER COUNTY, FLORIDA              |                              |
| COMMUNITY DEVELOPMENT DIVISION       |                              |
| TWP 46S R4C 25E SEC(S) 20 NO 1/2     | MAP NUMBER 8528N             |







8/11



049B PAGE 734

70

----- INDICATES SPECIAL TREATMENT OVERLAY

| SUBDIVISION INDEX |      |
|-------------------|------|
| NO.               | NAME |
| 1                 | ...  |
| 2                 | ...  |
| 3                 | ...  |
| 4                 | ...  |
| 5                 | ...  |
| 6                 | ...  |
| 7                 | ...  |
| 8                 | ...  |
| 9                 | ...  |
| 10                | ...  |

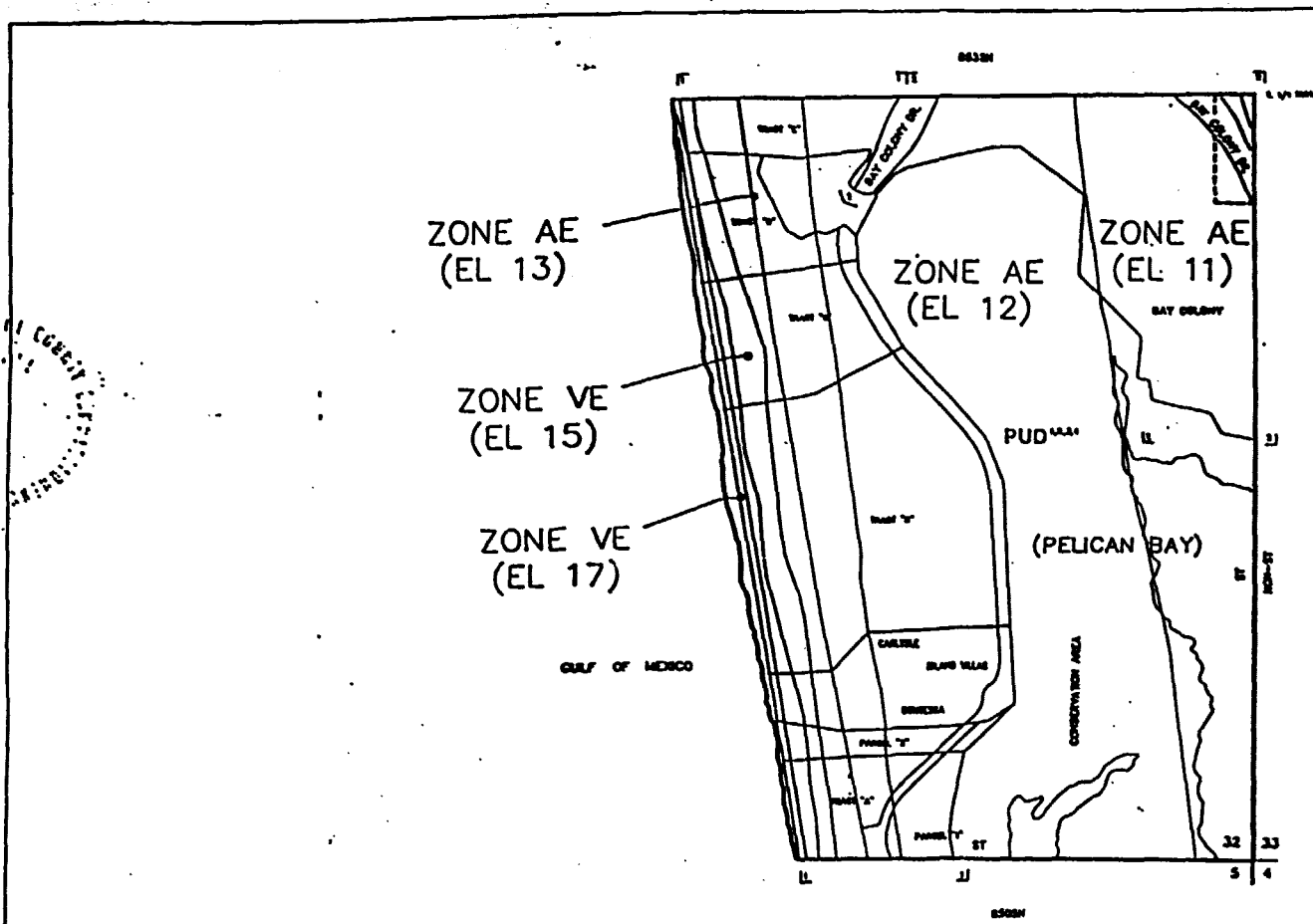
LAST REVISION  
 ZONING  
 OTHER

THIS IS TO CERTIFY THAT THIS IS PART OF THE OFFICIAL ZONING ATLAS REFERRED TO AND ADOPTED BY RESOLUTION NO. 71-1837 OF THE COUNTY OF COLLIER, FLORIDA, ADOPTED 02/26/68, 30, 1968.

*Patricia Anne ...*

*...*

| FLOOD INSURANCE RATE MAP INFORMATION |                              |
|--------------------------------------|------------------------------|
| COMMUNITY NUMBER 120007              | PANEL NUMBER 100 0           |
| PROGRAM REGULAR                      | EFFECTIVE DATE: JUNE 3, 1984 |
| FLOOD ZONE ALL OR AS SHOWN ON MAP.   |                              |
| COLLIER COUNTY, FLORIDA              |                              |
| COMMUNITY DEVELOPMENT DIVISION       |                              |
| TYP 488 (RHS 25E SEC 3) 32 MO 1/2    |                              |
| SCALE                                | MAP NUMBER 8532N             |



COLLIER COUNTY

049 PAGE 735

----- INDICATES SPECIAL TREATMENT OVERLAY

| SUBSCRIPTION INDEX |        |        |        |
|--------------------|--------|--------|--------|
| NO.                | DATE   | P.A.   | P.P.   |
| 1                  | 1-1-68 | 1-1-68 | 1-1-68 |
| 2                  | 1-1-68 | 1-1-68 | 1-1-68 |
| 3                  | 1-1-68 | 1-1-68 | 1-1-68 |
| 4                  | 1-1-68 | 1-1-68 | 1-1-68 |
| 5                  | 1-1-68 | 1-1-68 | 1-1-68 |
| 6                  | 1-1-68 | 1-1-68 | 1-1-68 |
| 7                  | 1-1-68 | 1-1-68 | 1-1-68 |
| 8                  | 1-1-68 | 1-1-68 | 1-1-68 |
| 9                  | 1-1-68 | 1-1-68 | 1-1-68 |
| 10                 | 1-1-68 | 1-1-68 | 1-1-68 |

LAST REVISION  
 \_\_\_\_\_ ZONING  
 \_\_\_\_\_ OTHER

THIS IS TO CERTIFY THAT THIS IS PART OF THE OFFICIAL ZONING ATLAS REFERENCED TO AND ADOPTED BY RESOLUTION NO. 1-10-68 OF THE COUNTY OF COLLIER, FLORIDA, DATED October 30, 1971.

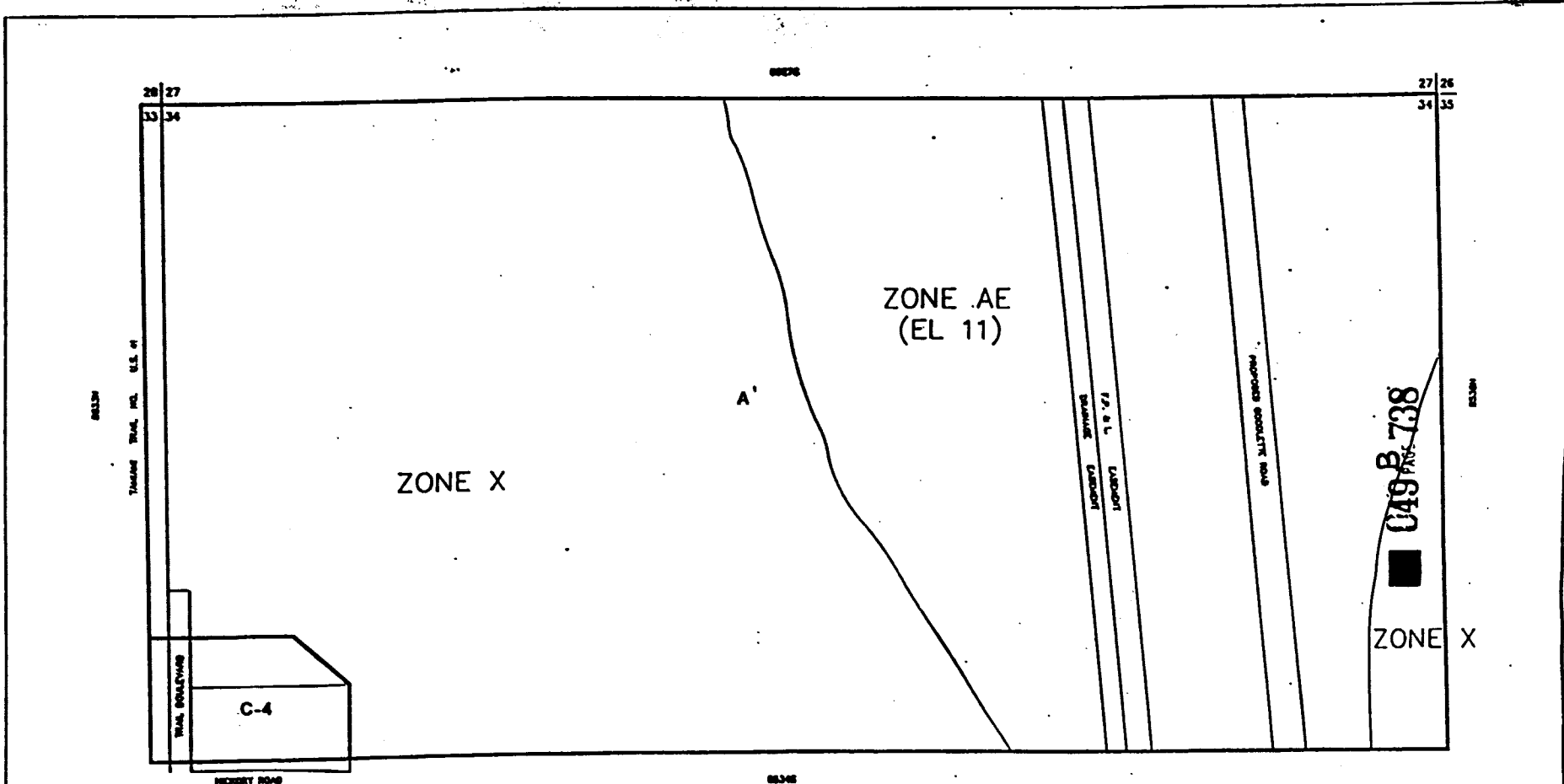
*Patricia Anne...*  
*...*

| FLOOD INSURANCE RATE MAP INFORMATION |                             |
|--------------------------------------|-----------------------------|
| COMMUNITY NUMBER: 130067             | PANEL NUMBER: 301 B         |
| PROGRAM: REGULAR                     | EFFECTIVE DATE: APR 3, 1968 |
| FLOOD ZONE: ALL AS SHOWN ON MAP.     |                             |
| COLLIER COUNTY, FLORIDA              |                             |
| COMMUNITY DEVELOPMENT DIVISION       |                             |
| TWP 48S R9G 25E SEC(S) 32 30 1/2     | MAP NUMBER: 8532S           |









| SUBDIVISION BLOCK |         |
|-------------------|---------|
| BL. NO.           | BL. NO. |
|                   |         |



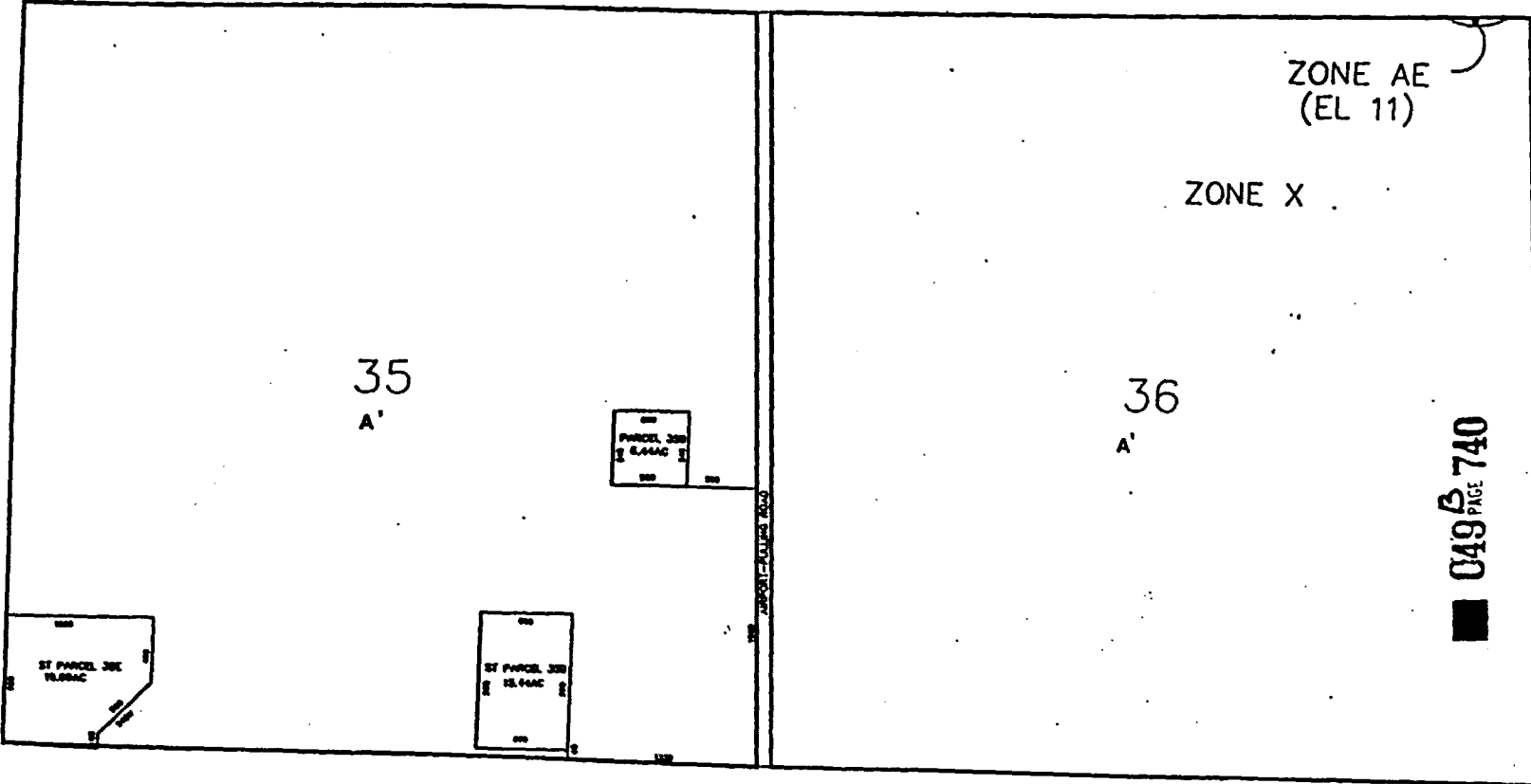
THIS IS TO CERTIFY THAT THIS IS PAGE 74 OF THE OFFICIAL BOUNDARY MAP AS REFERRED TO AND ADOPTED BY RESOLUTION NO. 91-1007 OF THE COUNTY OF COLLIER, FLORIDA, PASSED OCTOBER 30, 1991.

*Patricia Anne ...*  
*...*

74

|                                      |                              |
|--------------------------------------|------------------------------|
| FLOOD INSURANCE RATE MAP INFORMATION |                              |
| COMMUNITY NUMBER: 120067             | PANEL NUMBER: 153 D          |
| PROGRAM: REGULAR                     | EFFECTIVE DATE: APR. 3, 1988 |
| FLOOD BOUND: ALL OR AS SHOWN ON MAP. |                              |
| <b>COLLIER COUNTY, FLORIDA</b>       |                              |
| COMMUNITY DEVELOPMENT DIVISION       |                              |
| TWP. 48S RING 25E SEC(S) 34 AND 1/2  |                              |
| SCALE                                | MAP NUMBER                   |
|                                      | 8534N                        |





(SECTION 2) 06320 (SECTION 1)

— INDICATES SPECIAL TREATMENT OVERLAY

| SUBDIVISION INDEX |      |      |      |
|-------------------|------|------|------|
| BLK. NAME         | P.L. | P.P. | P.L. |
|                   |      |      |      |
|                   |      |      |      |

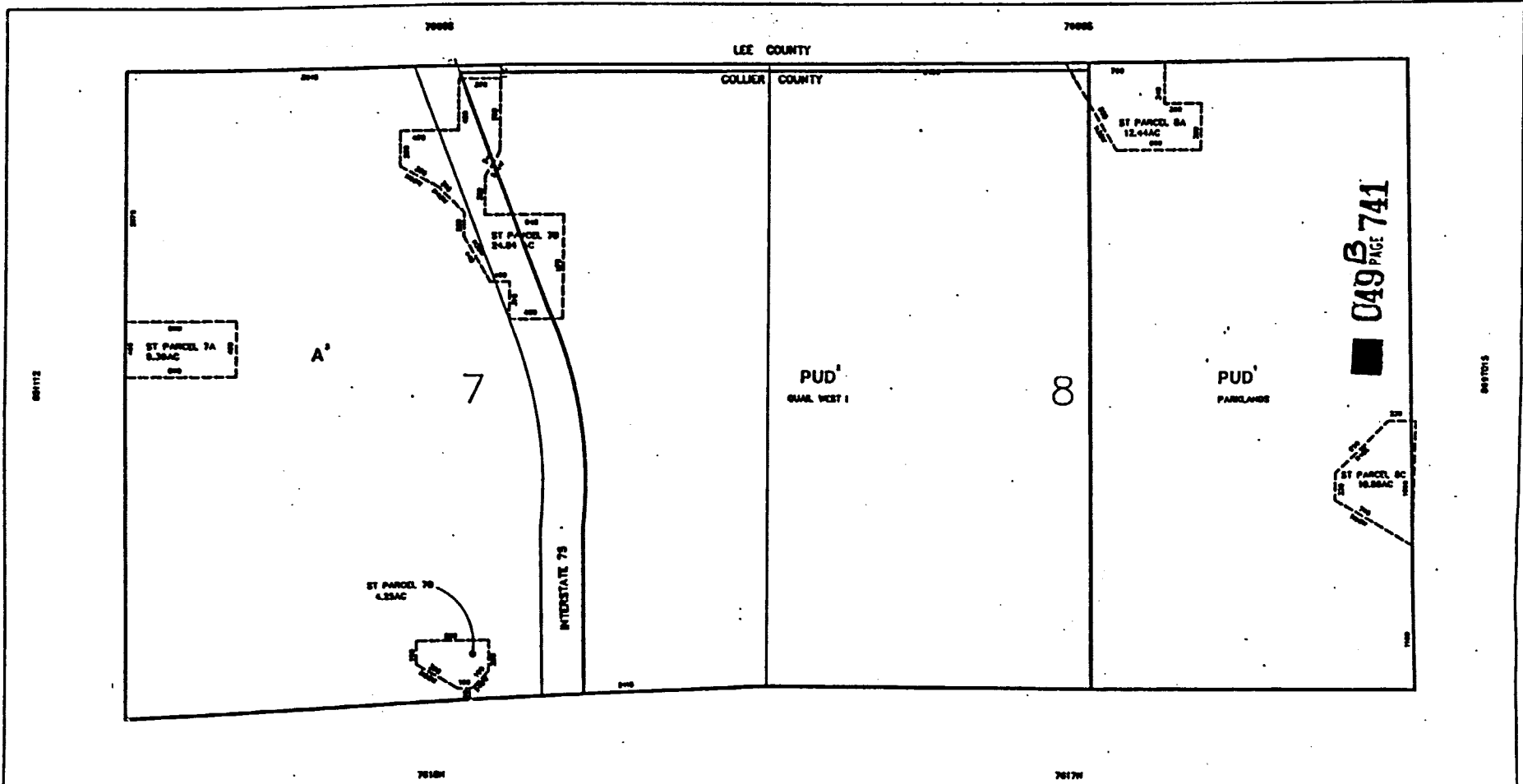


THIS IS TO CERTIFY THAT THIS IS PART OF THE OFFICIAL ENGINEERING REPORT TO AND ADOPTED BY RESOLUTION OF BOARD OF COUNTY COMMISSIONERS OF THE COUNTY OF COLLIER, FLORIDA, DATED August 30, 1996.

*Patricia Anne ...*  
*Marianne ...*

76

|  |                              |
|--|------------------------------|
| FLOOD INSURANCE RATE MAP INFORMATION     |                              |
| COMMUNITY NUMBER: 130067                 | PANEL NUMBER: 1950A3350      |
| PROGRAM: REGULAR                         | EFFECTIVE DATE: JUNE 3, 1995 |
| FLOOD BOND ALL OR AS SHOWN ON MAP ABOVE. |                              |
| COLLIER COUNTY, FLORIDA                  |                              |
| COMMUNITY DEVELOPMENT DIVISION           |                              |
| TWP 48S AND 25E SEC(S) 35 & 36           |                              |
| SCALE                                    | MAP NUMBER                   |
|  | 853536                       |



----- INDICATES SPECIAL TREATMENT OVERLAY

| SUBDIVISION INDEX |         |     |          |
|-------------------|---------|-----|----------|
| BLK. NAME         | BL. NO. | PT. | BLK. NO. |
|                   |         |     |          |
|                   |         |     |          |
|                   |         |     |          |



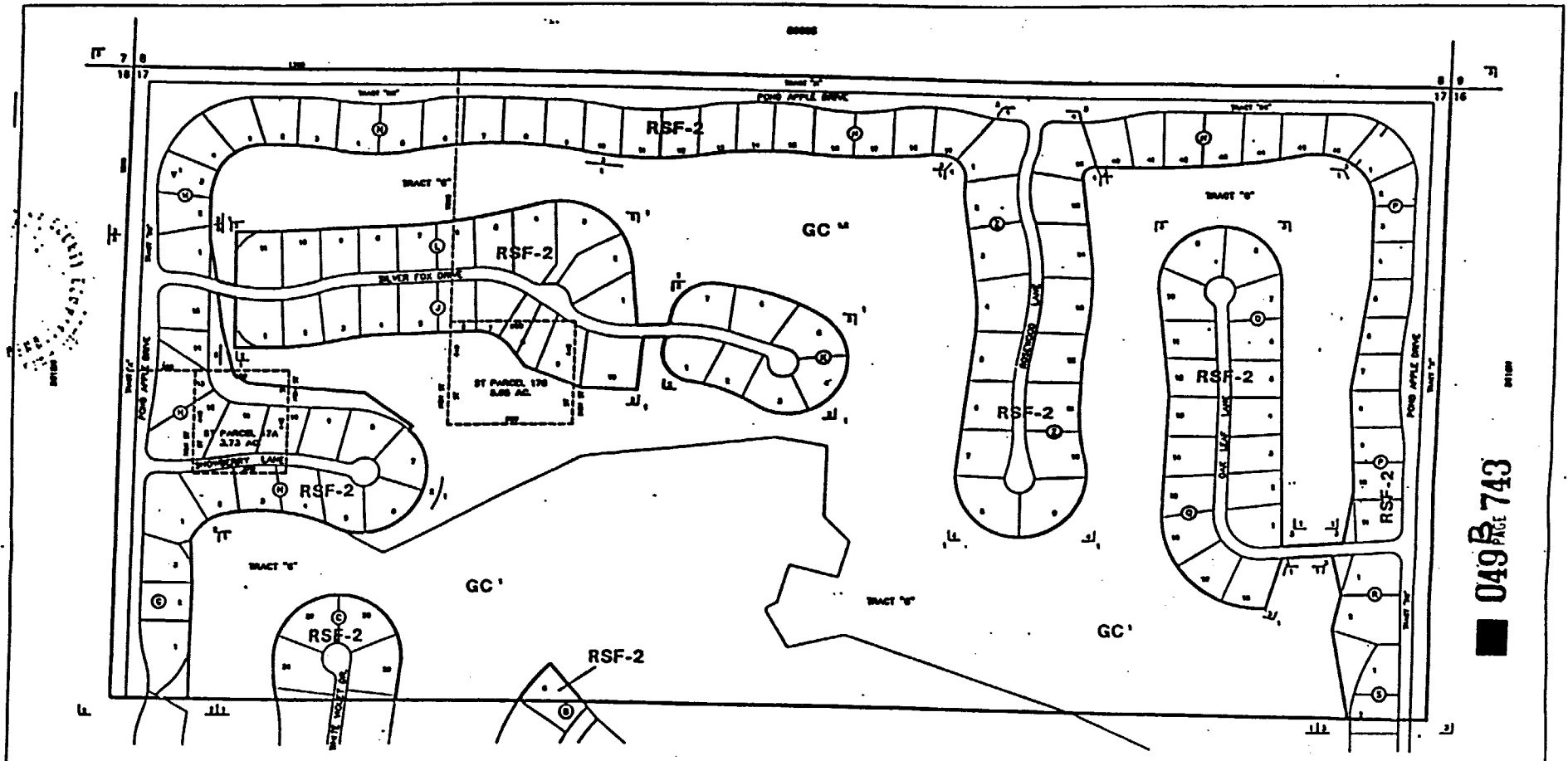
THIS IS TO CERTIFY THAT THIS IS PAGE 77 OF THE OFFICIAL ZONING (Z.L.A.S.) REFERRED TO AND ADOPTED BY RESOLUTION NO. 95-117 BY THE COUNTY OF COLLIER, FLORIDA, ON 05/26/95, 30, 1995.

*Patricia Anne Hardy*  
*Miriam Lopez*

77

| FLOOD INSURANCE RATE MAP INFORMATION |                              |
|--------------------------------------|------------------------------|
| COMMUNITY NUMBER: 120007             | PANEL NUMBER: 741D           |
| PROGRAM: REGULAR                     | EFFECTIVE DATE: JUNE 1, 1995 |
| FLOOD ZONE: ALL OR AS SHOWN ON MAP.  |                              |
| COLLIER COUNTY, FLORIDA              |                              |
| COMMUNITY DEVELOPMENT DIVISION       |                              |
| TWP. 48S RING 20E SEC(S) 07 & 08     |                              |
| SCALE                                | MAP NUMBER: 860708           |





049 **PLAT** 743

-----INDICATES SPECIAL TREATMENT OVERLAY

| SUBDIVISION INDEX |       |
|-------------------|-------|
| TRACT             | AREA  |
| TRACT W           | 10.17 |
| TRACT GC          | 17.16 |
| TRACT RSF-2       | 17.16 |

06178

LAST REVISION

ZONING

OTHER

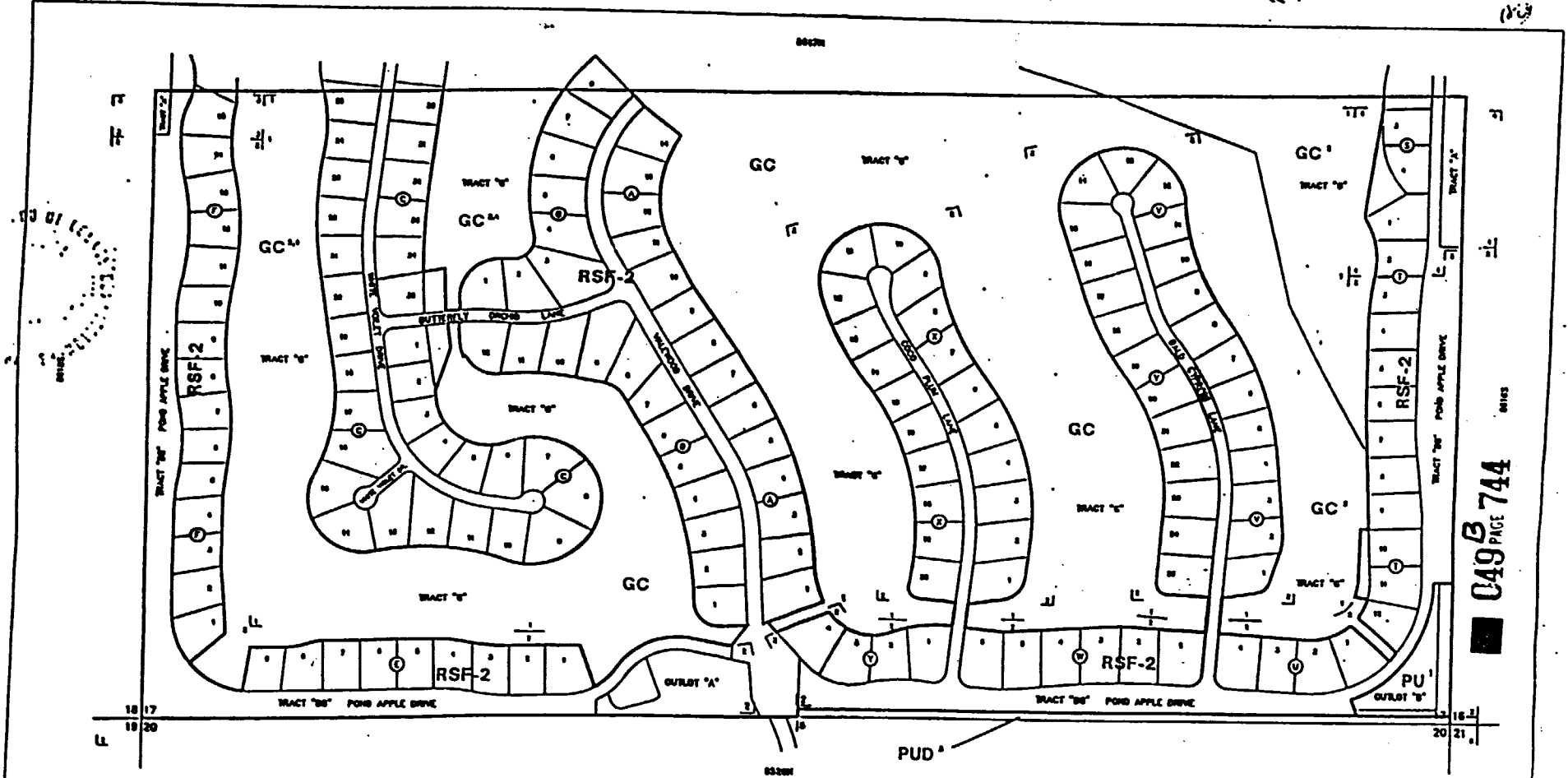
THIS IS TO CERTIFY THAT THIS IS PART OF THE OFFICIAL RECORD AS FAR AS REFERRED TO AND APPROVED BY RESOLUTION OF ORDINANCE 2011-102 BY THE COUNTY OF COLLEGER COUNTY, FLORIDA, OCTOBER 30, 1991.

*Patricia Anne...*

*Michael...*

79

| FLOOD INSURANCE RATE MAP INFORMATION  |                             |
|---------------------------------------|-----------------------------|
| COMMUNITY NUMBER: 138067              | PANEL NUMBER: 2130          |
| PROGRAM: REGULAR                      | EFFECTIVE DATE: APR 3, 1995 |
| FLOOD ZONE: ALL Z OR AS SHOWN ON MAP. |                             |
| COLLEGER COUNTY, FLORIDA              |                             |
| COMMUNITY DEVELOPMENT DIVISION        |                             |
| TWP 48S RING 26E SEC(S) 17 N 1/2      |                             |
| SCALE                                 | MAP NUMBER: 06178           |



049B PAGE 744 8183

| SUBDIVISION INDEX |         |
|-------------------|---------|
| STAGE             | PL. NO. |
| 1                 |         |
| 2                 |         |
| 3                 |         |
| 4                 |         |
| 5                 |         |
| 6                 |         |
| 7                 |         |
| 8                 |         |
| 9                 |         |
| 10                |         |
| 11                |         |
| 12                |         |
| 13                |         |
| 14                |         |
| 15                |         |
| 16                |         |
| 17                |         |
| 18                |         |
| 19                |         |
| 20                |         |
| 21                |         |
| 22                |         |
| 23                |         |
| 24                |         |
| 25                |         |
| 26                |         |
| 27                |         |
| 28                |         |
| 29                |         |
| 30                |         |
| 31                |         |
| 32                |         |
| 33                |         |
| 34                |         |
| 35                |         |
| 36                |         |
| 37                |         |
| 38                |         |
| 39                |         |
| 40                |         |
| 41                |         |
| 42                |         |
| 43                |         |
| 44                |         |
| 45                |         |
| 46                |         |
| 47                |         |
| 48                |         |
| 49                |         |
| 50                |         |

LAST REVISION  
 ZONING  
 OTHER

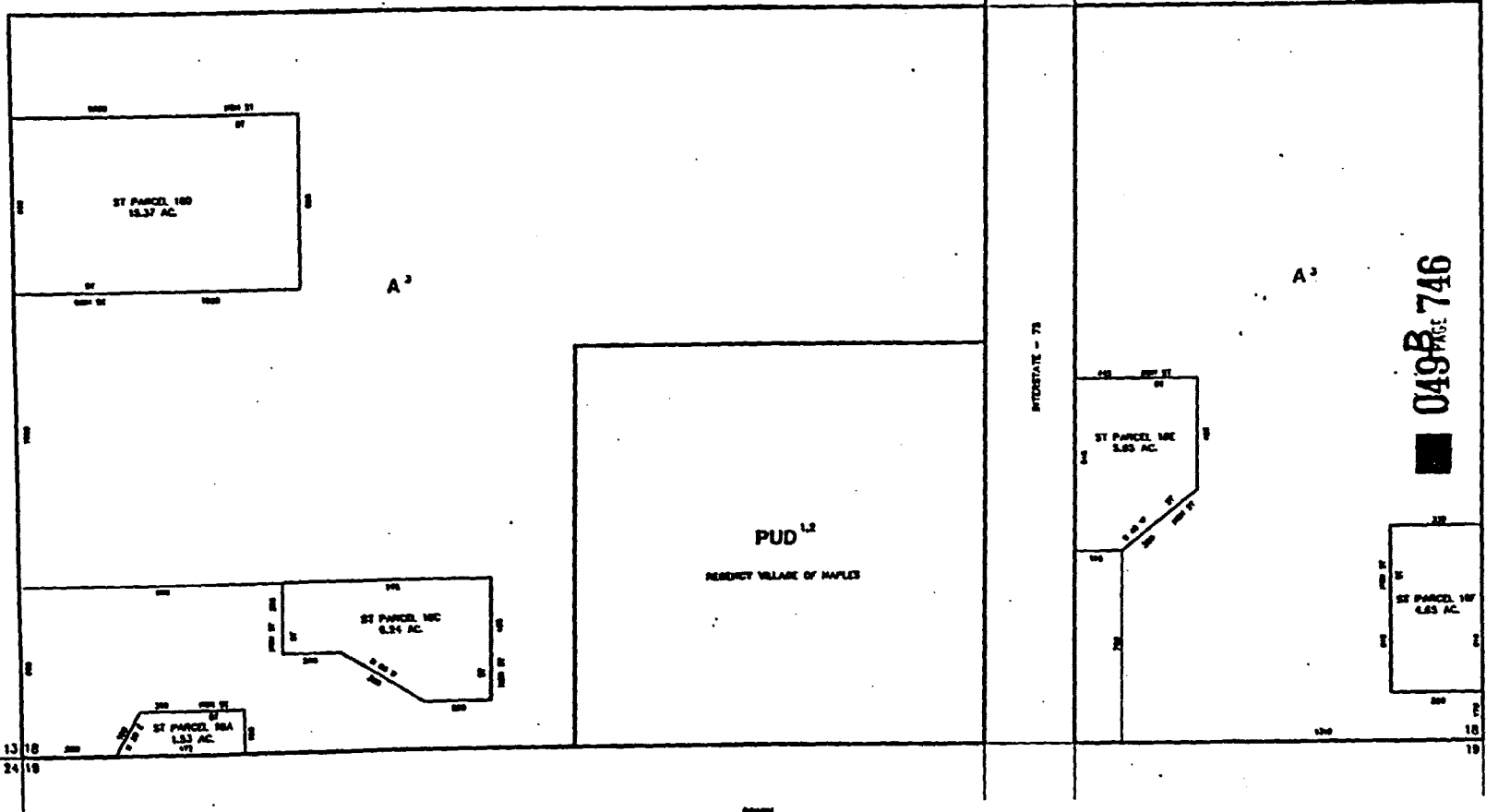
THIS IS TO CERTIFY THAT THIS IS PAGE 80 OF THE OFFICIAL ZONING MAP AS REQUIRED TO AND ADOPTED BY RESOLUTION NO. 17-1988 OF THE BOARD OF COUNTY COMMISSIONERS OF THE COUNTY OF COLLEGE, FLORIDA, ADOPTED ON DECEMBER 30, 1988.

Patricia Anne [Signature]  
 [Signature]  
 [Signature]

| FLOOD INSURANCE RATE MAP INFORMATION |                              |
|--------------------------------------|------------------------------|
| COMMUNITY NUMBER: 120087             | PANEL NUMBER: 2130           |
| PROGRAM: REGULAR                     | EFFECTIVE DATE: JUNE 1, 1988 |
| FLOOD ZONES ARE SHOWN ON THIS MAP.   |                              |
| COLLEGE COUNTY, FLORIDA              |                              |
| COMMUNITY DEVELOPMENT DIVISION       |                              |
| TWP. 48S RING 28E SEC(S) 17 80 1/2   | SCALE                        |
| MAP NUMBER: 8617S                    |                              |







049B PAGE 746

INDICATES SPECIAL TREATMENT OVERLAY

| SUBMISSION CHECK |      |    |        |
|------------------|------|----|--------|
| NO.              | DATE | BY | STATUS |
|                  |      |    |        |
|                  |      |    |        |



THIS IS TO CERTIFY THAT THIS IS ONE OF THE OFFICIAL ZONING ATLAS REFERRED TO AND APPROVED BY RESOLUTION OF ORDINANCE 1011-1997 THE COUNTY OF COLLIER, FLORIDA, APPROVED 30, 1997.

*Patricia Anne ...*  
*Michael ...*

82

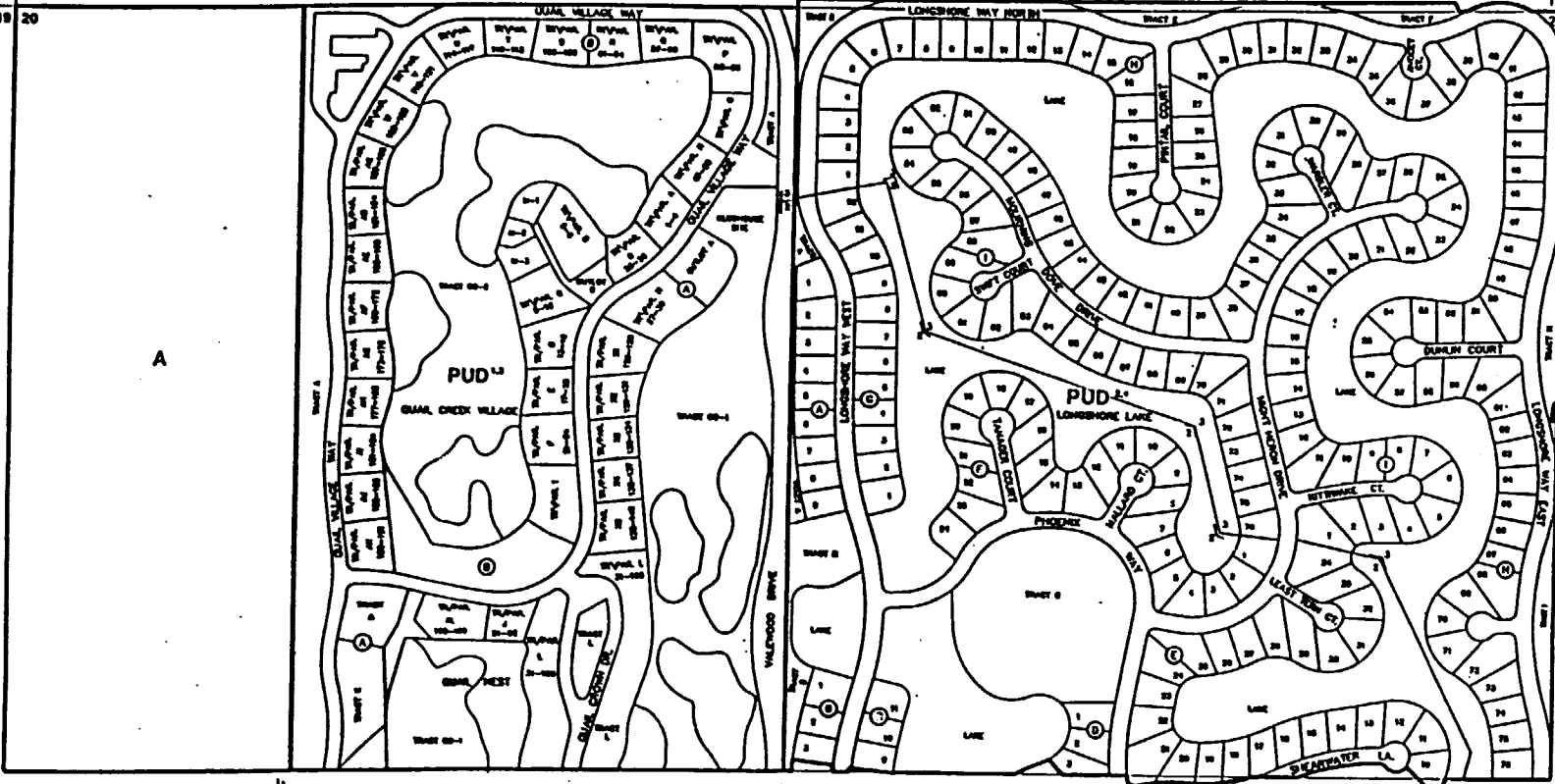
| FLOOD INSURANCE RATE MAP INFORMATION     |                              |
|--|------------------------------|
| COMMUNITY NUMBER: 88887                  | PARCEL NUMBER: 1935,2130     |
| PROGRAM: REVENUE                         | EFFECTIVE DATE: JUNE 3, 1996 |
| FLOOD ZONE: ALL "E" ARE AS SHOWN ON MAP. |                              |
| COLLIER COUNTY, FLORIDA                  |                              |
| COMMUNITY DEVELOPMENT DIVISION           |                              |
| TWP 49S 20E 20E SEC(S) 18-20 1/2         | MAP NUMBER: 8618S            |





18 17  
19 20

17 16 74  
12 11 75



08128


A

U49 PAGE 749

082122

08306

| SUBDIVISION INDEX |                    |       |       |
|-------------------|--------------------|-------|-------|
| NO.               | NAME               | P.A.  | P.P.  |
| 1                 | GRAN CREEK VILLAGE | 88-01 | 88-01 |
| 2                 | GRAN WEST          | 88-01 | 88-01 |
| 3                 | LONGSHORE LAKE     | 88-01 | 88-01 |
| 4                 | DUNLON COURT       | 88-01 | 88-01 |
| 5                 | BETHLEHEM CT       | 88-01 | 88-01 |
| 6                 | LAST MAN CT        | 88-01 | 88-01 |
| 7                 | SHEARWATER LA      | 88-01 | 88-01 |



THIS IS TO CERTIFY THAT THIS IS PAGE 749 OF THE OFFICIAL 200400 ATLAS REFERRED TO AND APPROVED BY RESOLUTION NO. 1-749 OF THE BOARD OF COLLEGE PLANNING AND THE 30th DAY OF DECEMBER 30, 1991.

*Patricia Anne [Signature]*  
*[Signature]*

85

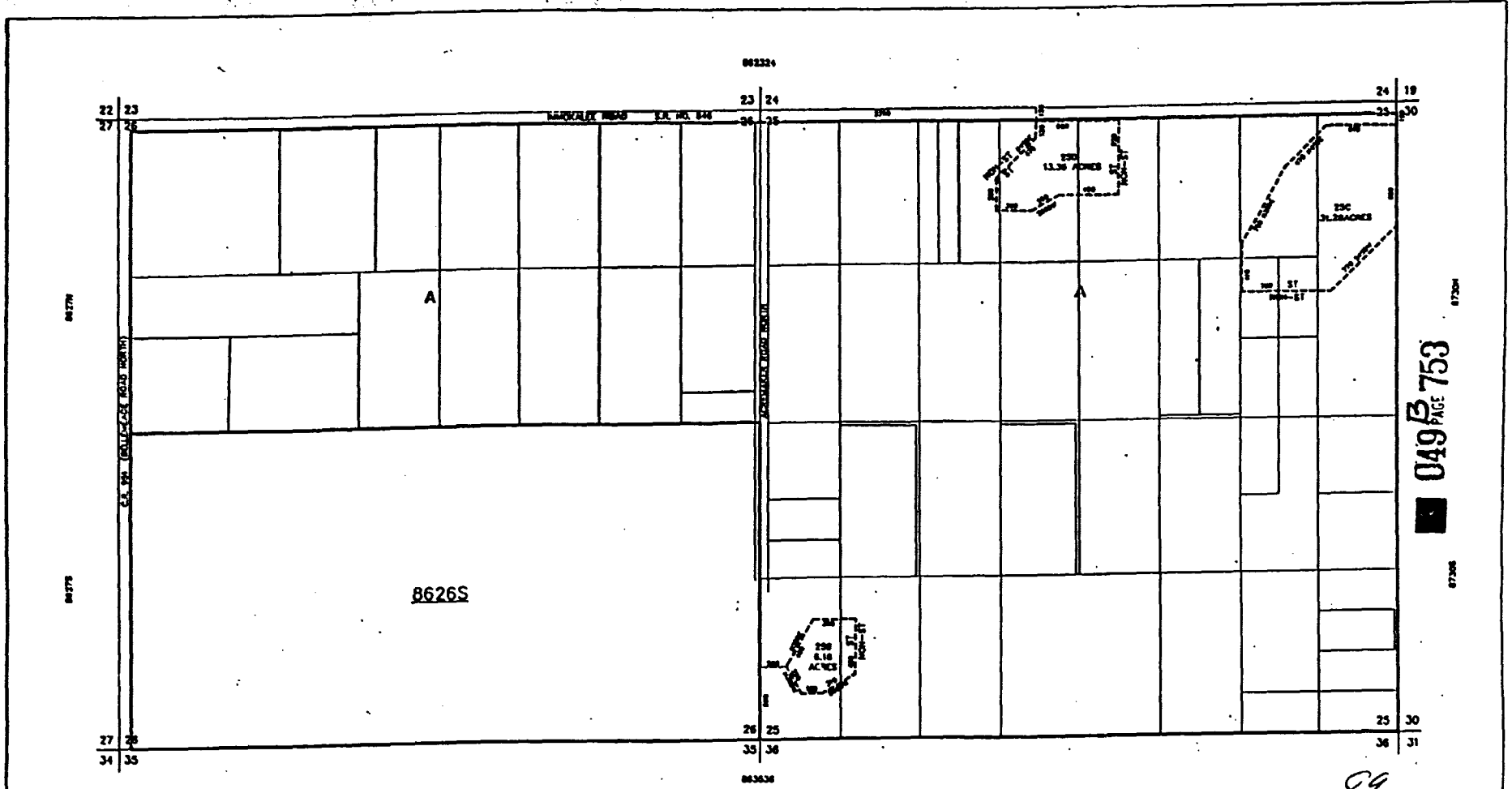
| FLOOD INSURANCE RATE MAP INFORMATION  |                              |
|---------------------------------------|------------------------------|
| COMMUNITY NUMBER: 120067              | PANEL NUMBER: 2130           |
| PROGRAM: REGULAR                      | EFFECTIVE DATE: JUNE 3, 1988 |
| FLOOD ZONE: ALL X OR AS SHOWN ON MAP. |                              |
| COLLIER COUNTY, FLORIDA               |                              |
| COMMUNITY DEVELOPMENT DIVISION        |                              |
| TWP 48S RING 26E SEC(S) 20 NO 1/2     | MAP NUMBER: 8520N            |












049 PAGE 753

----- INDICATES SPECIAL TREATMENT OVERLAY

| SUBDIVISION INDEX |      | SUBDIVISION INDEX |      |
|-------------------|------|-------------------|------|
| NO.               | NAME | NO.               | NAME |
|                   |      |                   |      |
|                   |      |                   |      |

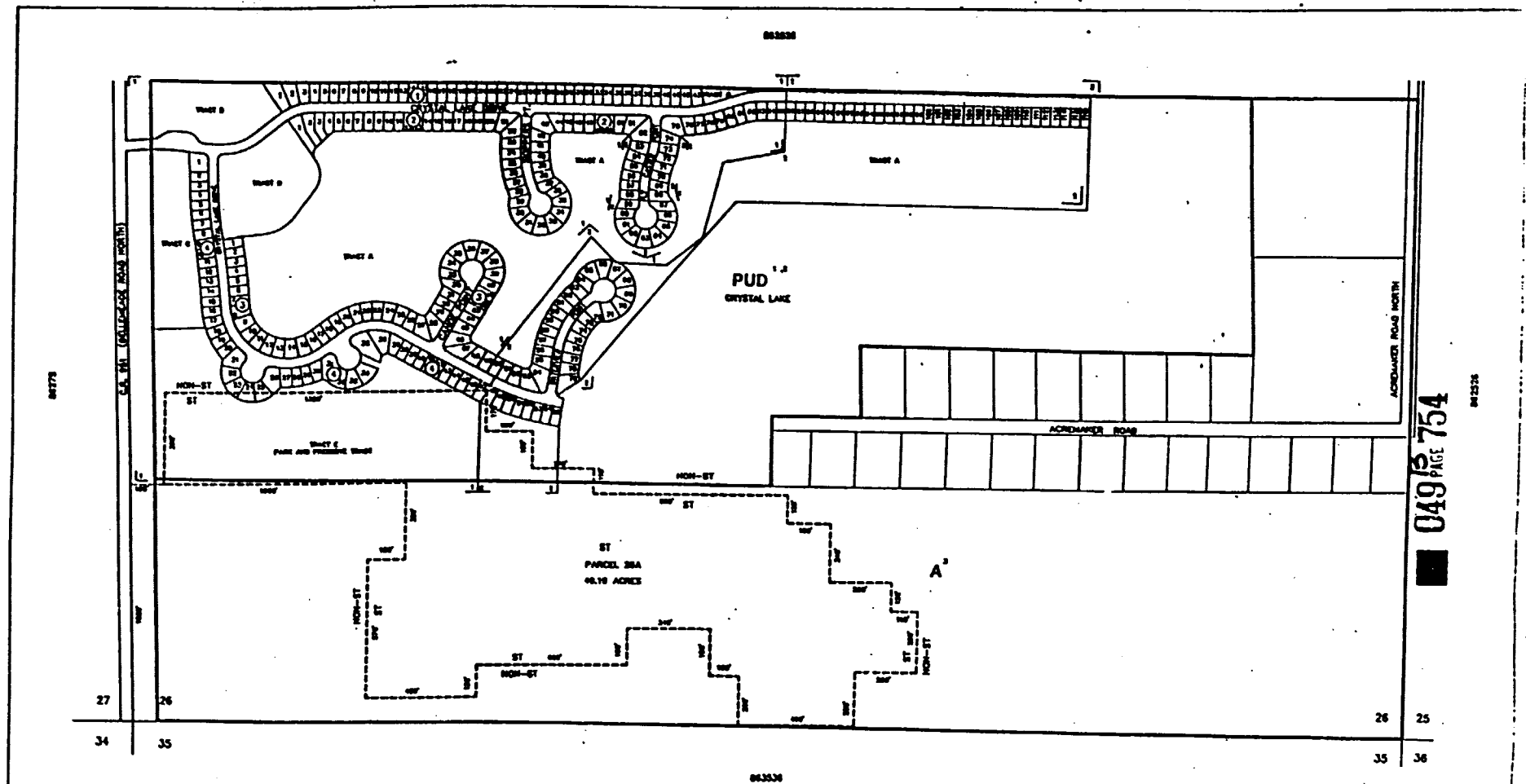


THIS IS TO CERTIFY THAT THIS IS PAGE 89 OF THE OFFICIAL BOUNDARY ATLAS REFERRED TO AND APPROVED BY RESOLUTION OF COUNCIL NO. 71-146 OF THE COUNTY OF COLLIER, FLORIDA, ADOPTED OCTOBER 30, 1991.

*Patricia Anne Howard*  
*Michael J. Howard*


| FLOOD INSURANCE RATE MAP INFORMATION    |                              |
|---|------------------------------|
| COMMUNITY NUMBER: 120087                | PANEL NUMBER: 2130A2230      |
| PROGRAM: REGULAR                        | EFFECTIVE DATE: JUNE 3, 1995 |
| FLOOD ZONE: ALL "X" OR AS SHOWN ON MAP. |                              |
| COLLIER COUNTY, FLORIDA                 |                              |
| COMMUNITY DEVELOPMENT DIVISION          |                              |
| TRIP 485 RING 286 SEC(S) 25 & 26        |                              |
| SCALE                                   | MAP NUMBER: 862526           |

89



049 PAGE 754

| SUBDIVISION INDEX |      |      |      |
|-------------------|------|------|------|
| PLAT              | BOOK | PAGE | DATE |
|                   |      |      |      |
|                   |      |      |      |
|                   |      |      |      |



THIS IS TO CERTIFY THAT THIS IS PAGE 754 OF THE OFFICIAL SHOW MAP AS REFERRED TO AND ADOPTED BY RESOLUTION NO. 91-103 OF THE BOARD OF COUNTY COMMISSIONERS OF COLLEGER COUNTY, FLORIDA, ADOPTED October 30, 1991.

*Patricia Anne...*  
*...*

90

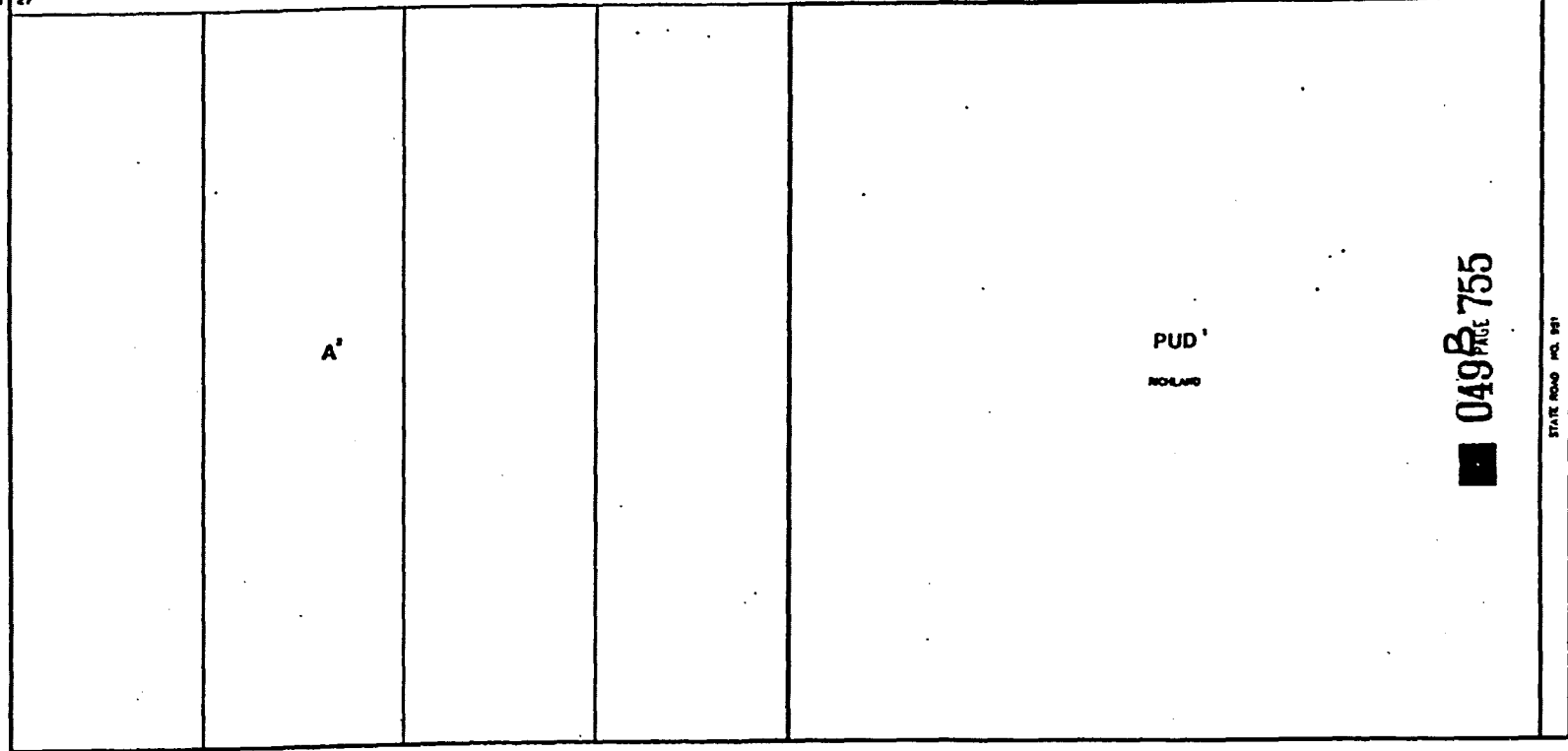
| FLOOD INSURANCE RATE MAP INFORMATION    |                              |
|---|------------------------------|
| COMMUNITY NUMBER: 150067                | PANEL NUMBER: 225 D          |
| PROGRAM: REGULAR                        | EFFECTIVE DATE: JUNE 3, 1996 |
| FLOOD ZONE: ALL "X" OR AS SHOWN ON MAP. |                              |
| <b>COLLIER COUNTY, FLORIDA</b>          |                              |
| COMMUNITY DEVELOPMENT DIVISION          |                              |
| TWP. 18S R1NG 28E SEC(S) 26 SO.1/2      | MAP NUMBER: 8626S            |

86228

22 23  
27 28

SHOULDER ROAD S.R. NO. 840


21 22  
26 27



STATE ROAD NO. 91

86278

| SUBMISSION INDEX |      |      |      |
|------------------|------|------|------|
| NO.              | DATE | P.A. | P.P. |
|                  |      |      |      |
|                  |      |      |      |



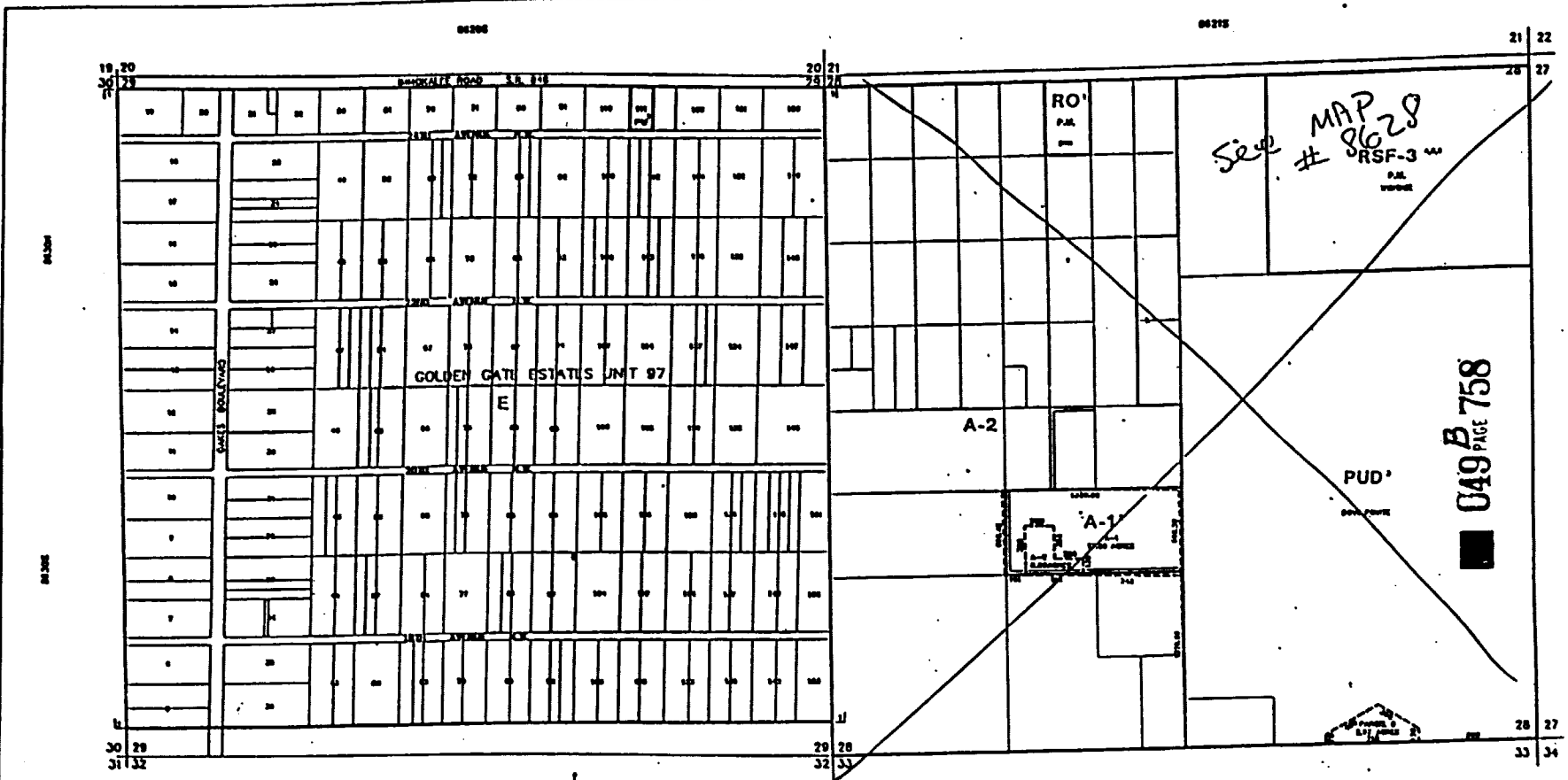
THIS IS TO CERTIFY THAT THIS IS PART OF THE OFFICIAL BOUNDING MAPS REFERRED TO AND ADOPTED BY RESOLUTION OF BOARD OF COUNTY COMMISSIONERS OF THE COUNTY OF COLLIER, FLORIDA, AND THE 10th day of October, 1991.

91

| FLOOD INSURANCE RATE MAP INFORMATION    |                              |
|---|------------------------------|
| COMMUNITY NUMBER: 120067                | PANEL NUMBER: 215 B          |
| PROGRAM: REGULAR                        | EFFECTIVE DATE: JUNE 3, 1988 |
| FLOOD ZONE: ALL 'X' OR AS SHOWN ON MAP. |                              |
| <b>COLLIER COUNTY, FLORIDA</b>          |                              |
| COMMUNITY DEVELOPMENT DIVISION          |                              |
| TWP 48S R10D 29E SEC(S) 27 NO 1/2       | MAP NUMBER: 8627N            |







----- INDICATES SPECIAL TREATMENT OVERLAY

| SUBDIVISION INDEX |          |          |          |
|-------------------|----------|----------|----------|
| BL. BOOK          | P.A. Pg. | BL. BOOK | P.A. Pg. |
|                   |          |          |          |

LAST REVISION

--- ZONING

--- OTL

DATE IS TO CERTIFY THAT THIS IS PAGE OF THE OFFICIAL ZONING MAP AS REFERRED TO AND ADOPTED BY RESOLUTION NO. 911788 OF THE COUNTY OF COLLIER, FLORIDA, ON DECEMBER 30, 1998.

*Patricia ...*

*...*

94

FLOOD INSURANCE RATE MAP INFORMATION

COMMUNITY NUMBER: 128867 P.A.C.I. NUMBER: 215 P

PROGRAM: REGULAR EFFECTIVE DATE: JUNE 3, 1995

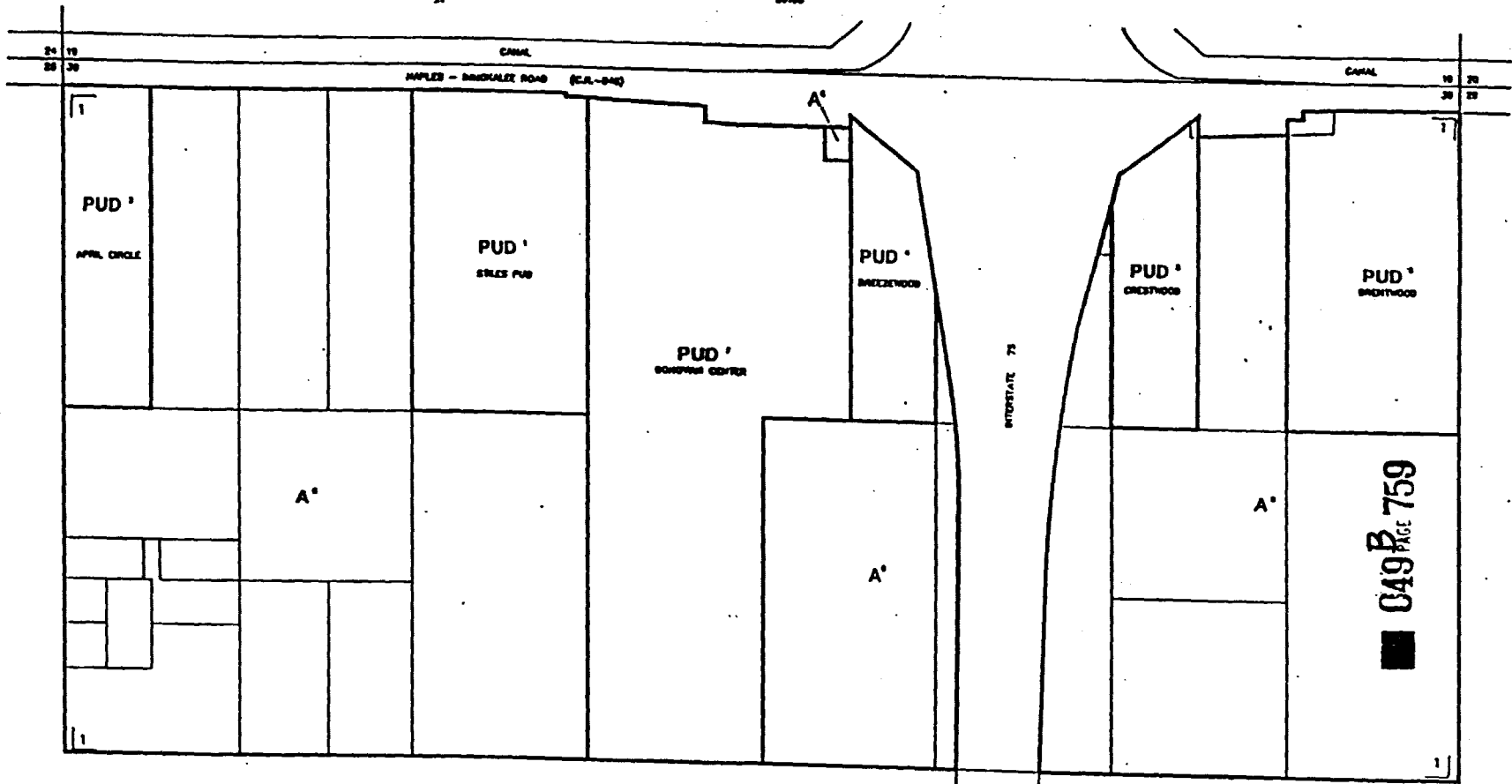
FLOOD ZONE: ALL "X" OR AS SHOWN ON MAP.

**COLLIER COUNTY, FLORIDA**


COMMUNITY DEVELOPMENT DIVISION

TWP. 48S RING 28E SEC(S) 28 & 29

MAP NUMBER: 86282



| SUBDIVISION INDEX     |          |          |          |
|-----------------------|----------|----------|----------|
| BL. NAME              | P.A. No. | BL. NAME | P.A. No. |
| CA. SUBDIVISION INDEX |          |          |          |



THIS IS TO CERTIFY THAT THIS IS PART OF THE OFFICIAL ZONING MAPS AS APPROVED TO AND ADOPTED BY RESOLUTION OF BOARD OF COUNTY COMMISSIONERS OF THE COUNTY OF COLLIER, FLORIDA, ADOPTED OCTOBER 30, 1971.

*Patricia Anne [Signature]*

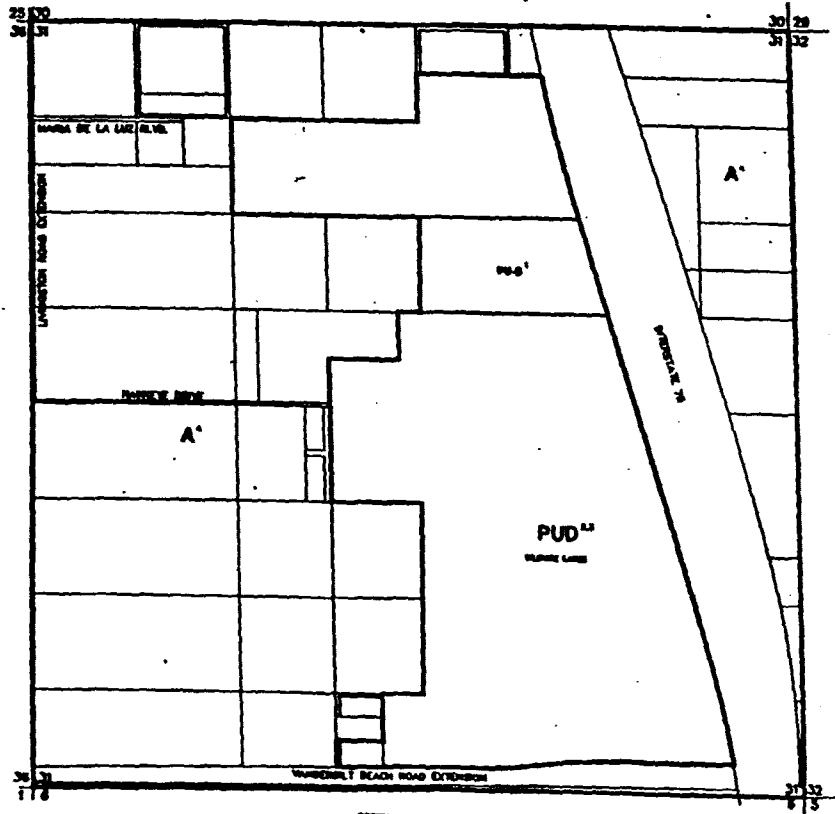
95

| FLOOD INSURANCE RATE MAP INFORMATION |                             |
|--------------------------------------|-----------------------------|
| COMMUNITY NUMBER 120067              | PANEL NUMBER 2130           |
| PROGRAM REGULAR                      | EFFECTIVE DATE JUNE 3, 1969 |
| FLOOD ZONE: ALL "X" AS SHOWN ON MAP. |                             |
| <b>COLLIER COUNTY, FLORIDA</b>       |                             |
| COMMUNITY DEVELOPMENT DIVISION       |                             |
| TWP 48S RANG 28E SEC(S) 30.          |                             |
| SCALE                                | MAP NUMBER                  |
|                                      | 8630N                       |





97



049 B FIG 761

SECT 33

97

| SUBDIVISION INFO |      |      |          |
|------------------|------|------|----------|
| NO.              | NAME | DATE | FILE NO. |
|                  |      |      |          |
|                  |      |      |          |

1. ALL INFORMATION CONTAINED HEREIN IS UNCLASSIFIED  
 2. DATE 08/20/2013 BY 60322 UCBAW/STP  
 3. AUTHORITY 50 CFR 17.17 (b)

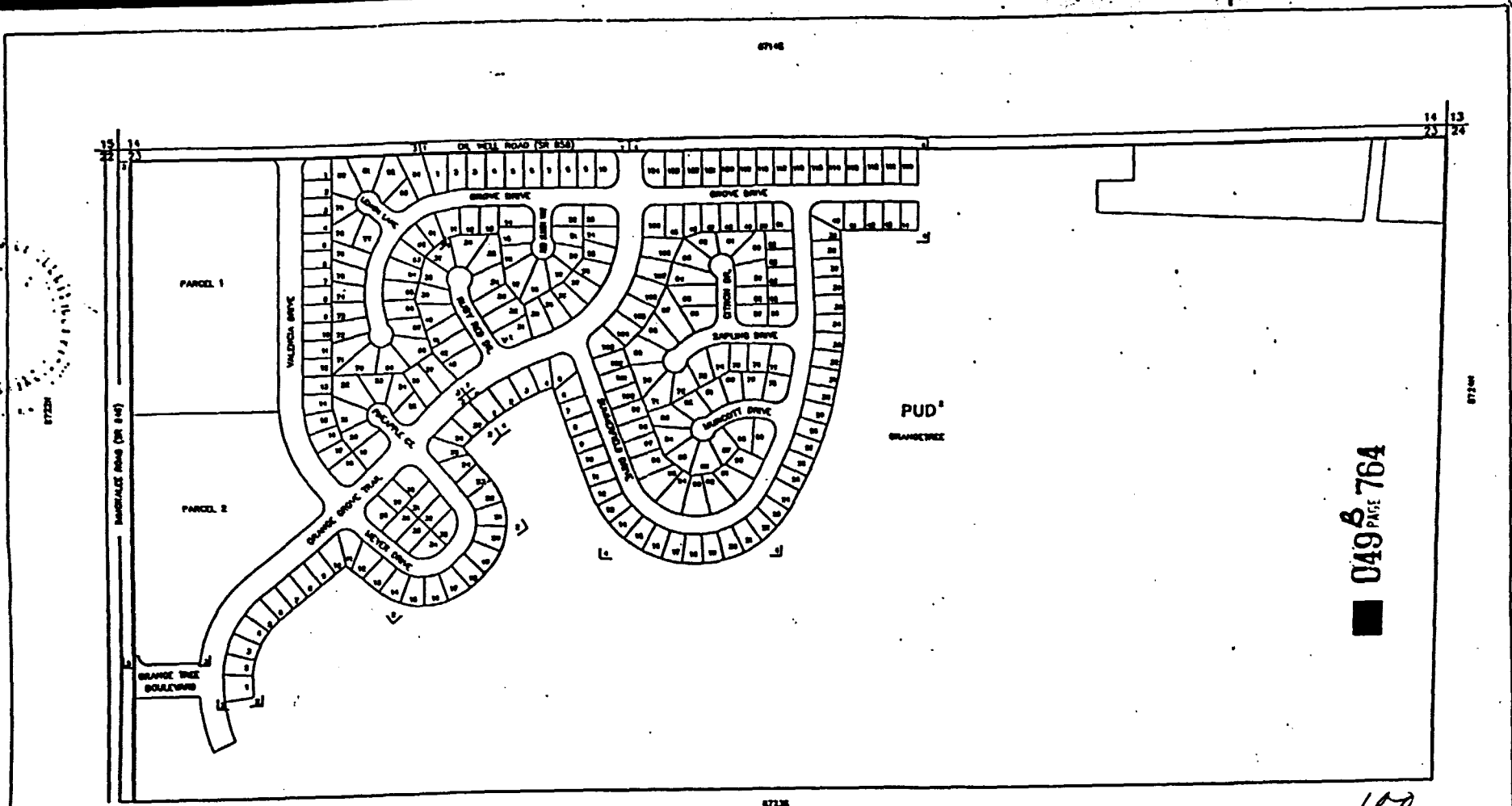
THIS IS TO CERTIFY THAT THIS IS PART OF THE OFFICIAL RECORD AS FAR AS  
 REQUIRED TO AND APPROVED BY AUTHORITY OF RECORDS AND INFORMATION  
 THE COUNTY OF COLLIER, FLORIDA, ON DECEMBER 30, 1997.

*Patricia Ann...*  
*...*

|  |            |
|--|------------|
| FLOOD INSURANCE RATE MAP INFORMATION         |            |
| COMMUNITY NUMBER/STREET PANEL NUMBER         |            |
| FLOODING REGULAR EFFECTIVE DATE-AREA 2, 3, 4 |            |
| FLOOD ZONE ALL 2, 3, 4 AS SHOWN ON MAP.      |            |
| COLLIER COUNTY, FLORIDA                      |            |
| COMMUNITY DEVELOPMENT DIVISION               |            |
| TWP 48S 08W 32E SEC(S) 31                    |            |
| DATE   | MAP NUMBER |
|  | 8631       |







049 B PAGE 764

| SUBDIVISION INDEX |      |      |          |
|-------------------|------|------|----------|
| NO.               | NAME | P.A. | P.A. NO. |
| 1                 | ...  | ...  | ...      |
| 2                 | ...  | ...  | ...      |
| 3                 | ...  | ...  | ...      |
| 4                 | ...  | ...  | ...      |
| 5                 | ...  | ...  | ...      |
| 6                 | ...  | ...  | ...      |
| 7                 | ...  | ...  | ...      |
| 8                 | ...  | ...  | ...      |
| 9                 | ...  | ...  | ...      |
| 10                | ...  | ...  | ...      |
| 11                | ...  | ...  | ...      |
| 12                | ...  | ...  | ...      |
| 13                | ...  | ...  | ...      |
| 14                | ...  | ...  | ...      |
| 15                | ...  | ...  | ...      |
| 16                | ...  | ...  | ...      |
| 17                | ...  | ...  | ...      |
| 18                | ...  | ...  | ...      |
| 19                | ...  | ...  | ...      |
| 20                | ...  | ...  | ...      |
| 21                | ...  | ...  | ...      |
| 22                | ...  | ...  | ...      |
| 23                | ...  | ...  | ...      |
| 24                | ...  | ...  | ...      |
| 25                | ...  | ...  | ...      |
| 26                | ...  | ...  | ...      |
| 27                | ...  | ...  | ...      |
| 28                | ...  | ...  | ...      |
| 29                | ...  | ...  | ...      |
| 30                | ...  | ...  | ...      |
| 31                | ...  | ...  | ...      |
| 32                | ...  | ...  | ...      |
| 33                | ...  | ...  | ...      |
| 34                | ...  | ...  | ...      |
| 35                | ...  | ...  | ...      |
| 36                | ...  | ...  | ...      |
| 37                | ...  | ...  | ...      |
| 38                | ...  | ...  | ...      |
| 39                | ...  | ...  | ...      |
| 40                | ...  | ...  | ...      |
| 41                | ...  | ...  | ...      |
| 42                | ...  | ...  | ...      |
| 43                | ...  | ...  | ...      |
| 44                | ...  | ...  | ...      |
| 45                | ...  | ...  | ...      |
| 46                | ...  | ...  | ...      |
| 47                | ...  | ...  | ...      |
| 48                | ...  | ...  | ...      |
| 49                | ...  | ...  | ...      |
| 50                | ...  | ...  | ...      |
| 51                | ...  | ...  | ...      |
| 52                | ...  | ...  | ...      |
| 53                | ...  | ...  | ...      |
| 54                | ...  | ...  | ...      |
| 55                | ...  | ...  | ...      |
| 56                | ...  | ...  | ...      |
| 57                | ...  | ...  | ...      |
| 58                | ...  | ...  | ...      |
| 59                | ...  | ...  | ...      |
| 60                | ...  | ...  | ...      |
| 61                | ...  | ...  | ...      |
| 62                | ...  | ...  | ...      |
| 63                | ...  | ...  | ...      |
| 64                | ...  | ...  | ...      |
| 65                | ...  | ...  | ...      |
| 66                | ...  | ...  | ...      |
| 67                | ...  | ...  | ...      |
| 68                | ...  | ...  | ...      |
| 69                | ...  | ...  | ...      |
| 70                | ...  | ...  | ...      |
| 71                | ...  | ...  | ...      |
| 72                | ...  | ...  | ...      |
| 73                | ...  | ...  | ...      |
| 74                | ...  | ...  | ...      |
| 75                | ...  | ...  | ...      |
| 76                | ...  | ...  | ...      |
| 77                | ...  | ...  | ...      |
| 78                | ...  | ...  | ...      |
| 79                | ...  | ...  | ...      |
| 80                | ...  | ...  | ...      |
| 81                | ...  | ...  | ...      |
| 82                | ...  | ...  | ...      |
| 83                | ...  | ...  | ...      |
| 84                | ...  | ...  | ...      |
| 85                | ...  | ...  | ...      |
| 86                | ...  | ...  | ...      |
| 87                | ...  | ...  | ...      |
| 88                | ...  | ...  | ...      |
| 89                | ...  | ...  | ...      |
| 90                | ...  | ...  | ...      |
| 91                | ...  | ...  | ...      |
| 92                | ...  | ...  | ...      |
| 93                | ...  | ...  | ...      |
| 94                | ...  | ...  | ...      |
| 95                | ...  | ...  | ...      |
| 96                | ...  | ...  | ...      |
| 97                | ...  | ...  | ...      |
| 98                | ...  | ...  | ...      |
| 99                | ...  | ...  | ...      |
| 100               | ...  | ...  | ...      |

87136

LAST REVISION

\_\_\_\_\_ ZONING

\_\_\_\_\_ OTHER

THIS IS TO CERTIFY THAT THIS IS PART OF THE OFFICIAL ZONING MAP AS REFERRED TO AND ADOPTED BY RESOLUTION NO. 100-11-100 OF THE BOARD OF COUNTY COMMISSIONERS, COLLEGE COUNTY, FLORIDA, ON OCTOBER 30, 1991.

*Patricia Ann...*

*Marian...*

100

FLOOD INSURANCE RATE MAP INFORMATION

COMMUNITY NUMBER: 170077 PAPER NUMBER: 230 D

PROGRAM REGULAR EFFECTIVE DATE: JUNE 3, 1996

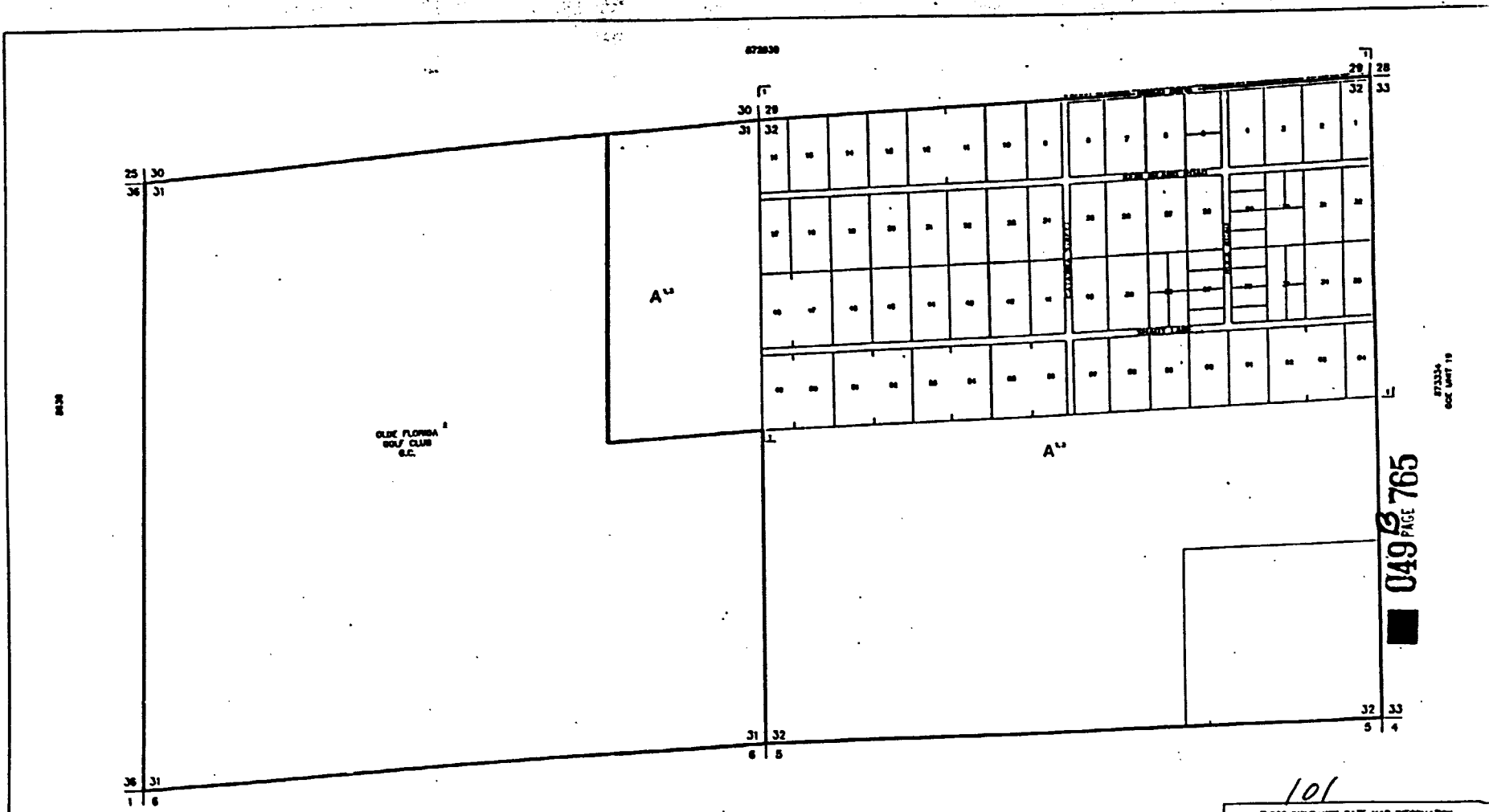
1000 ZONING ALL B OR AS SHOWN ON MAP.

COLLER COUNTY, FLORIDA

COMMUNITY DEVELOPMENT DIVISION

TWP 48S RING 27E SEC(S) 23N


SCALE MAP NUMBER: 8723N



87333-4  
GOLF UNIT 19

049 PAGE 765

| SUPERVISOR DISTRICT |      |
|---------------------|------|
| NO.                 | NAME |
|                     |      |
|                     |      |
|                     |      |



THIS IS TO CERTIFY THAT THIS IS PART OF THE OFFICIAL SHOW ATLAS REFERRED TO AND ADOPTED BY RESOLUTION OF THE BOARD OF COUNTY COMMISSIONERS OF THE COUNTY OF COLLIER, FLORIDA, ADOPTED DECEMBER 30, 1971.

*Patricia Ann...*  
*[Signature]*

101

| FLOOD INSURANCE RATE MAP INFORMATION  |                               |
|---------------------------------------|-------------------------------|
| COMMUNITY NUMBER: 130087              | PANEL NUMBER: 225 B           |
| PROGRAM: REGULAR                      | EFFECTIVE DATE: APRIL 1, 1978 |
| FLOOD ZONE: ALL B OR AS SHOWN ON MAP. |                               |
| COLLIER COUNTY, FLORIDA               |                               |
| COMMUNITY DEVELOPMENT DIVISION        |                               |
| TWP 48S R9W 27E SEC(S) 31 & 32        | MAP NUMBER: 873132            |

R 27 E

472728

R 28 E

T 48 S

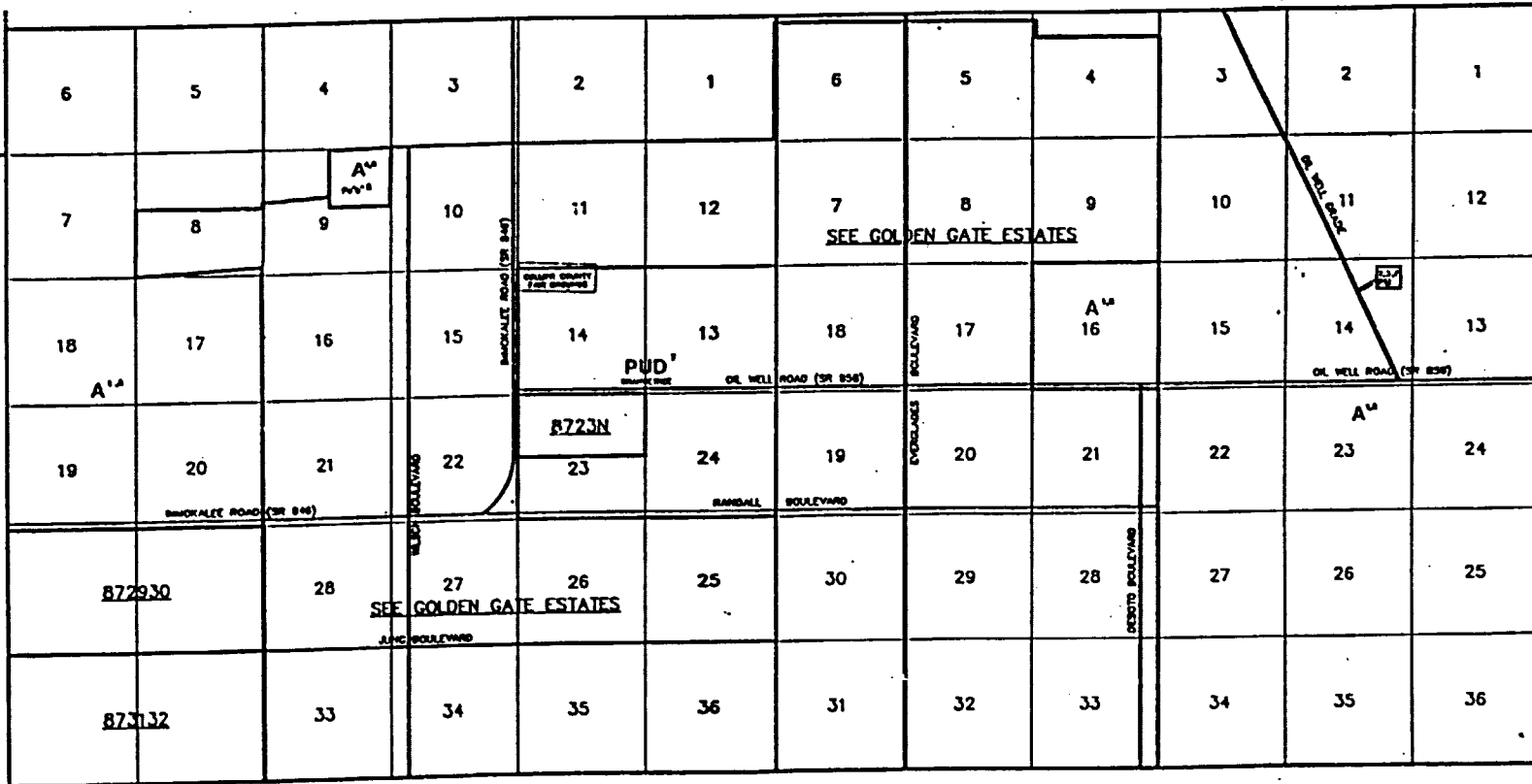
LEE COUNTY

861218

861324

861328


861334



049B 766

482728

| SUBDIVISION INDEX |         |
|-------------------|---------|
| NAME              | PA. Pg. |
|                   |         |
|                   |         |
|                   |         |



THIS IS TO CERTIFY THAT THIS IS PART OF THE OFFICIAL 300000 AREA REFERRED TO AND ADOPTED BY RESOLUTION OF ORDINANCE NO. 31-1984 OF THE COUNTY OF COLLIER, FLORIDA, DATED OCTOBER 29, 1981.

*Patricia Anne...*  
*...*

102

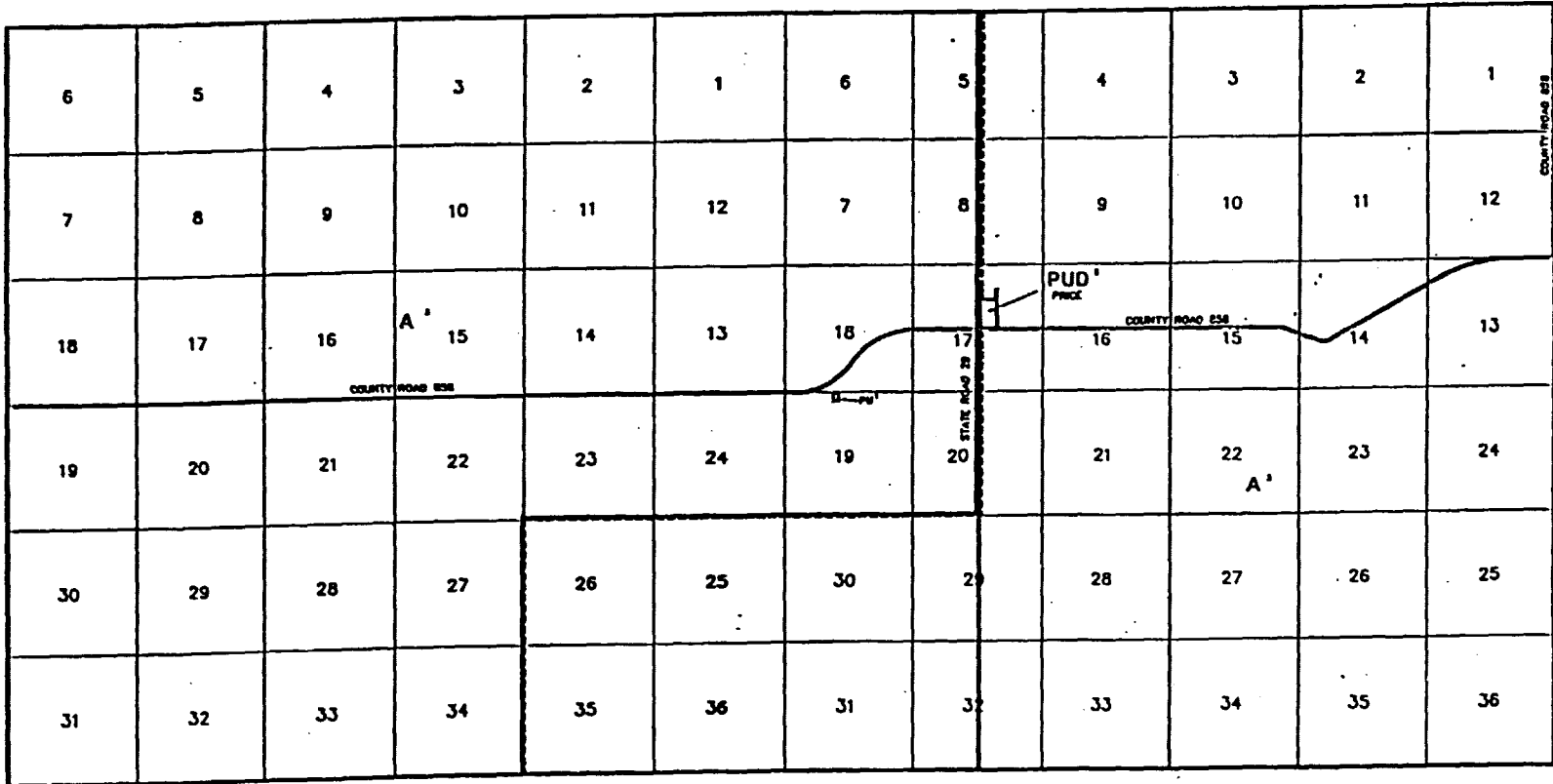
| FLOOD INSURANCE RATE MAP INFORMATION  |                              |
|---------------------------------------|------------------------------|
| COMMUNITY NUMBER: 170007              | PANEL NUMBER: 256 B          |
| PROGRAM REGULAR                       | EFFECTIVE DATE: JUNE 3, 1995 |
| FLOOD ZONE: ALL B OR AS SHOWN ON MAP. |                              |
| COLLIER COUNTY, FLORIDA               |                              |
| COMMUNITY DEVELOPMENT DIVISION        |                              |
| TWP 48S RING 27E & 28E                |                              |
| DATE                                  | MAP NUMBER                   |
|                                       | 482728                       |



R29E

472630

R30E



SECTION

T48S

RANGE

HERNANDO COUNTY

049B PAGE 768

482930

-----INDICATES SPECIAL TREATMENT OVERLAY

| REVISION INDEX |      |
|----------------|------|
| NO.            | DATE |
|                |      |
|                |      |



THIS IS TO CERTIFY THAT THIS IS PART OF THE OFFICIAL ZONING ATLAS REFERRED TO AND APPROVED BY RESOLUTION OF ORDINANCE NO. 1746 OF THE COUNTY OF COLLIER, FLORIDA, ON 04/06/04 30, MAY

*Patricia Anne ...*  
*Manuel ...*

104

FLOOD INSURANCE RATE MAP INFORMATION

COMMUNITY NUMBER: 128067 PANEL NUMBER: 1750A/3000

PROGRAM: REGULAR EFFECTIVE DATE: JUNE 3, 1995

FLOOD ZONE: ALL B OR AS SHOWN ON MAP.

COLLIER COUNTY, FLORIDA

COMMUNITY DEVELOPMENT DIVISION

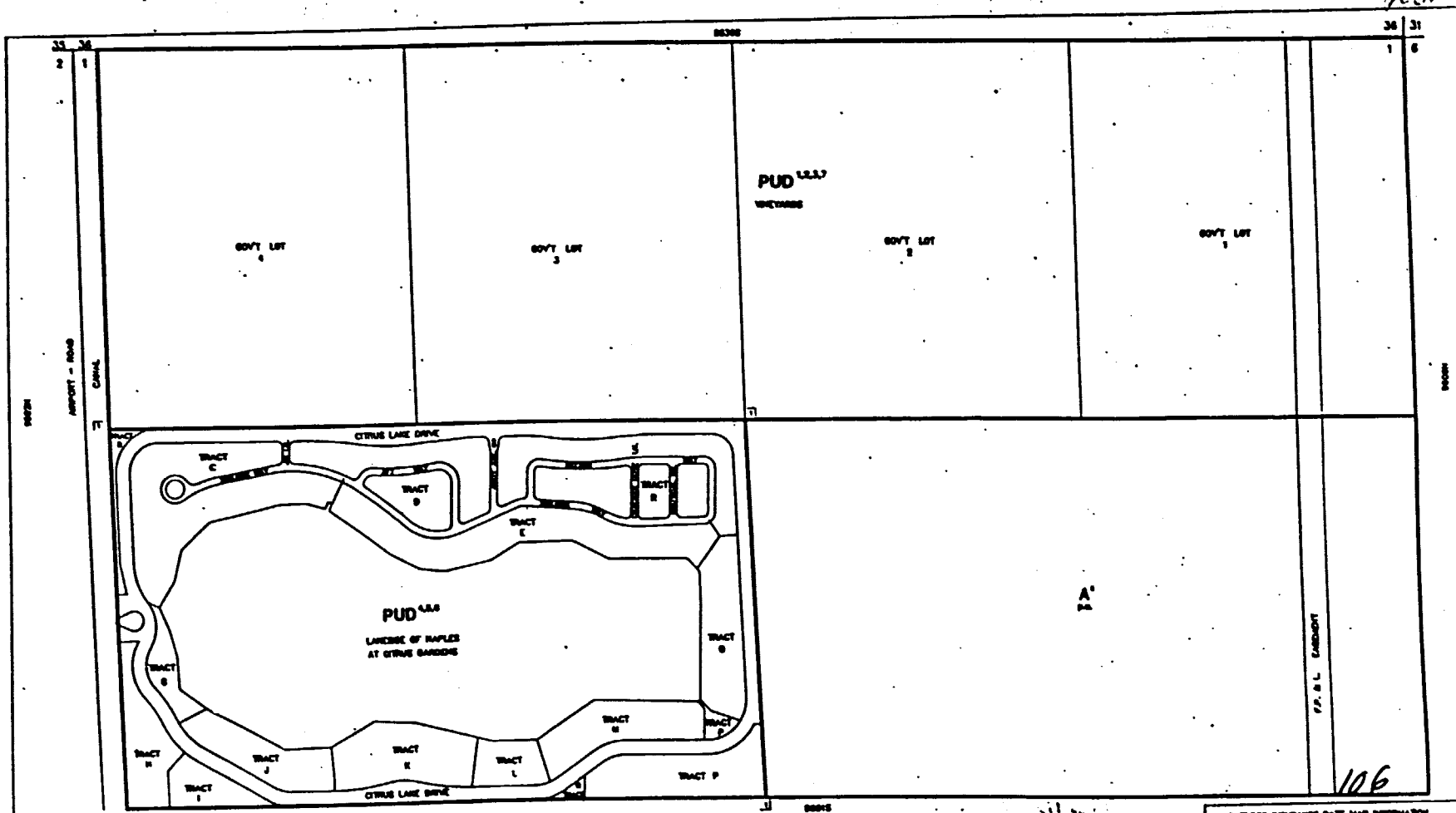
TWP 48S RANG 29E & 30E

MAP NUMBER: 482930






126



049 770

106

| SUBDIVISION INDEX |                                      |      |     |
|-------------------|--------------------------------------|------|-----|
| NO.               | NAME                                 | PAGE | NO. |
| 1                 | LAKESIDE OF MAPLES AT CITRUS GARDENS | 106  | 1   |



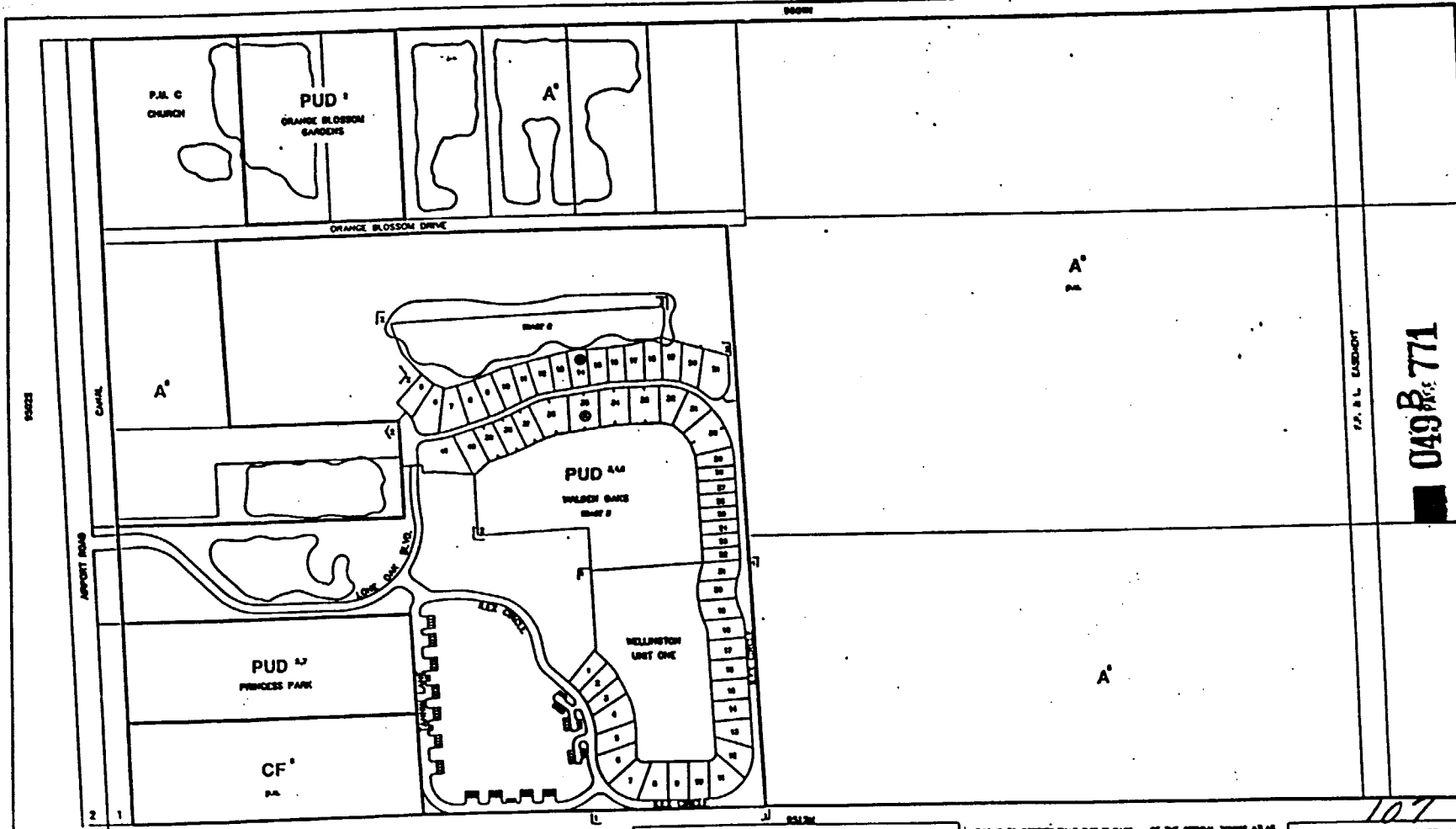
THIS IS TO CERTIFY THAT THIS IS PART OF THE OFFICIAL RECORD AS FAR AS REFERRED TO AND APPROVED BY RESOLUTION OF THE BOARD OF COUNTY COMMISSIONERS OF THE COUNTY OF COLLIER, FLORIDA, DATED OCTOBER 30, 1994.

*Patricia Ann...*  
*Manuel...*

FLOOD INSURANCE RATE MAP INFORMATION

COMMUNITY NUMBER: 10000 PANEL NUMBER: 308 B  
 FLOODING REGULAR EFFECTIVE DATE: JUNE 3, 1995  
 FLOOD ZONE: ALL AREAS AS SHOWN ON MAP.

COLLIER COUNTY, FLORIDA  
 COMMUNITY DEVELOPMENT DIVISION  
 TRIP 485 RING 23E SEC(3) 1 NO 1/2  
 MAP NUMBER: 8501N




P.A.L.C. EASMENT  
**049 B 771**

POST

1 8  
 7 12

107

| SUBDIVISION INDEX |                        |      |      |
|-------------------|------------------------|------|------|
| NO.               | NAME                   | P.A. | P.P. |
| 1                 | WELLINGTON UNIT ONE    | PA   | PP   |
| 2                 | PRINCESS PARK          | PA   | PP   |
| 3                 | WALCH OAKS             | PA   | PP   |
| 4                 | ORANGE BLOSSOM GARDENS | PA   | PP   |

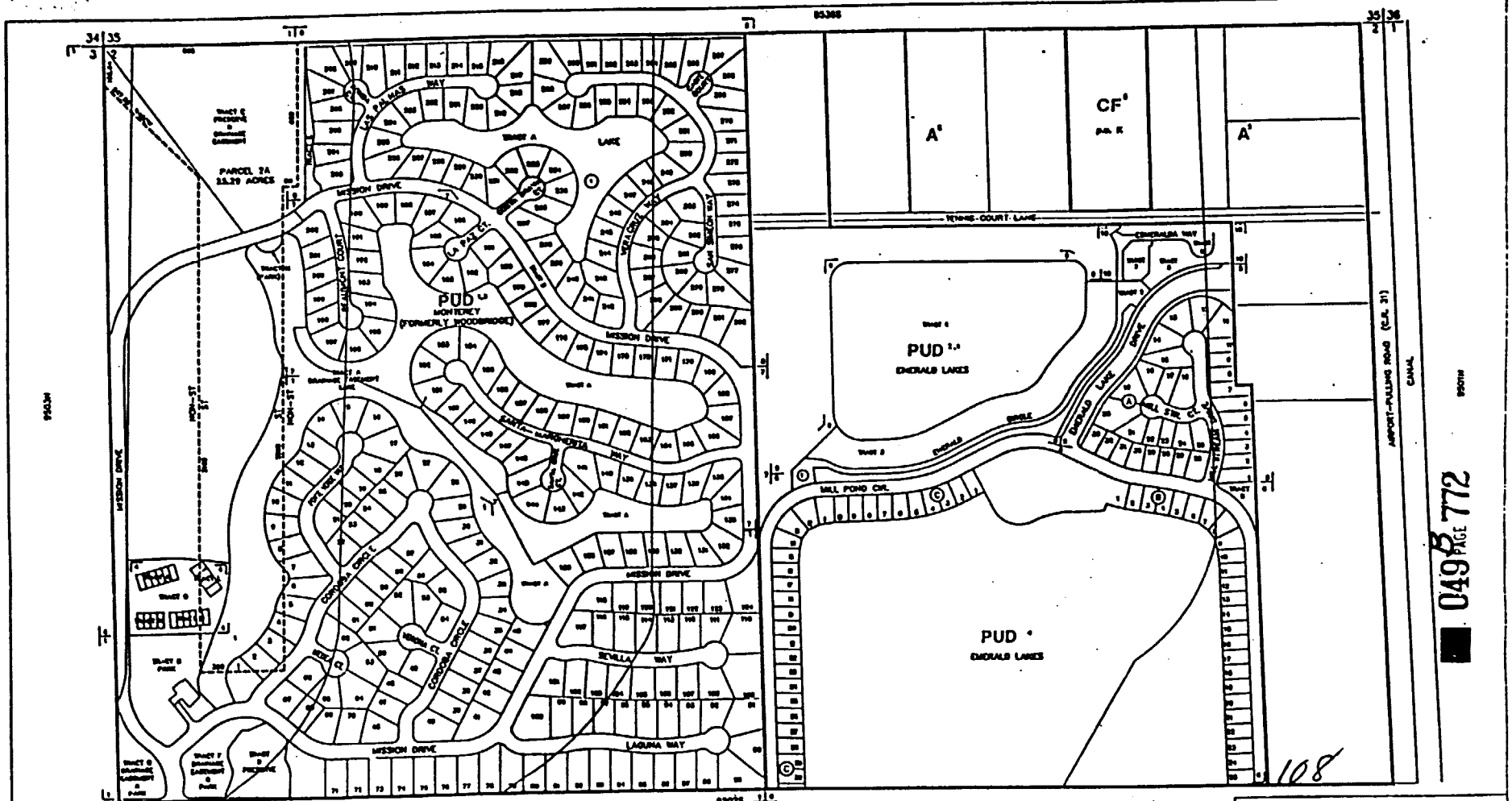


THIS IS TO CERTIFY THAT THIS IS PART OF THE OFFICIAL ZONING PLAN REFERRED TO AND ADOPTED BY RESOLUTION NO. 3172 OF THE COUNTY OF ORANGE, FLORIDA, ON OCTOBER 30, 1974.

*Patricia Anne...*  
*...*

| FLOOD INSURANCE RATE MAP INFORMATION |                                     |
|--------------------------------------|-------------------------------------|
| COMMUNITY NUMBER                     | 132057 - PANEL NUMBER 385 D         |
| PROGRAM                              | REGULAR EFFECTIVE DATE: APR 3, 1968 |
| FLOOD ZONE                           | ALL X OR AS SHOWN ON MAP.           |
| COLLIER COUNTY, FLORIDA              |                                     |
| COMMUNITY DEVELOPMENT DIVISION       |                                     |
| TWP                                  | 48S R4S 23E SEC(S) 1 30 1/2         |
| SCALE                                | MAP NUMBER 9501S                    |

108




049 PAGE 772

108

----- INDICATES SPECIAL TREATMENT OVERLAY

| SUBDIVISION INDEX |          |
|-------------------|----------|
| NO.               | NAME     |
| 1                 | MONTEREY |
| 2                 | MONTEREY |
| 3                 | MONTEREY |
| 4                 | MONTEREY |
| 5                 | MONTEREY |
| 6                 | MONTEREY |
| 7                 | MONTEREY |
| 8                 | MONTEREY |
| 9                 | MONTEREY |
| 10                | MONTEREY |
| 11                | MONTEREY |
| 12                | MONTEREY |
| 13                | MONTEREY |
| 14                | MONTEREY |
| 15                | MONTEREY |
| 16                | MONTEREY |
| 17                | MONTEREY |
| 18                | MONTEREY |
| 19                | MONTEREY |
| 20                | MONTEREY |
| 21                | MONTEREY |
| 22                | MONTEREY |
| 23                | MONTEREY |
| 24                | MONTEREY |
| 25                | MONTEREY |
| 26                | MONTEREY |
| 27                | MONTEREY |
| 28                | MONTEREY |
| 29                | MONTEREY |
| 30                | MONTEREY |
| 31                | MONTEREY |
| 32                | MONTEREY |
| 33                | MONTEREY |
| 34                | MONTEREY |
| 35                | MONTEREY |
| 36                | MONTEREY |
| 37                | MONTEREY |
| 38                | MONTEREY |
| 39                | MONTEREY |
| 40                | MONTEREY |
| 41                | MONTEREY |
| 42                | MONTEREY |
| 43                | MONTEREY |
| 44                | MONTEREY |
| 45                | MONTEREY |
| 46                | MONTEREY |
| 47                | MONTEREY |
| 48                | MONTEREY |
| 49                | MONTEREY |
| 50                | MONTEREY |
| 51                | MONTEREY |
| 52                | MONTEREY |
| 53                | MONTEREY |
| 54                | MONTEREY |
| 55                | MONTEREY |
| 56                | MONTEREY |
| 57                | MONTEREY |
| 58                | MONTEREY |
| 59                | MONTEREY |
| 60                | MONTEREY |
| 61                | MONTEREY |
| 62                | MONTEREY |
| 63                | MONTEREY |
| 64                | MONTEREY |
| 65                | MONTEREY |
| 66                | MONTEREY |
| 67                | MONTEREY |
| 68                | MONTEREY |
| 69                | MONTEREY |
| 70                | MONTEREY |
| 71                | MONTEREY |
| 72                | MONTEREY |
| 73                | MONTEREY |
| 74                | MONTEREY |
| 75                | MONTEREY |
| 76                | MONTEREY |
| 77                | MONTEREY |
| 78                | MONTEREY |
| 79                | MONTEREY |
| 80                | MONTEREY |
| 81                | MONTEREY |
| 82                | MONTEREY |
| 83                | MONTEREY |
| 84                | MONTEREY |
| 85                | MONTEREY |
| 86                | MONTEREY |
| 87                | MONTEREY |
| 88                | MONTEREY |
| 89                | MONTEREY |
| 90                | MONTEREY |
| 91                | MONTEREY |
| 92                | MONTEREY |
| 93                | MONTEREY |
| 94                | MONTEREY |
| 95                | MONTEREY |
| 96                | MONTEREY |
| 97                | MONTEREY |
| 98                | MONTEREY |
| 99                | MONTEREY |
| 100               | MONTEREY |



THIS IS TO CERTIFY THAT THIS IS PART OF THE OFFICIAL ENGINEERING REPORTS TO AND ADOPTED BY RESOLUTION OF THE BOARD OF COUNTY COMMISSIONERS OF THE COUNTY OF COLLIER, FLORIDA, ADOPTED OCTOBER 30, 1988.

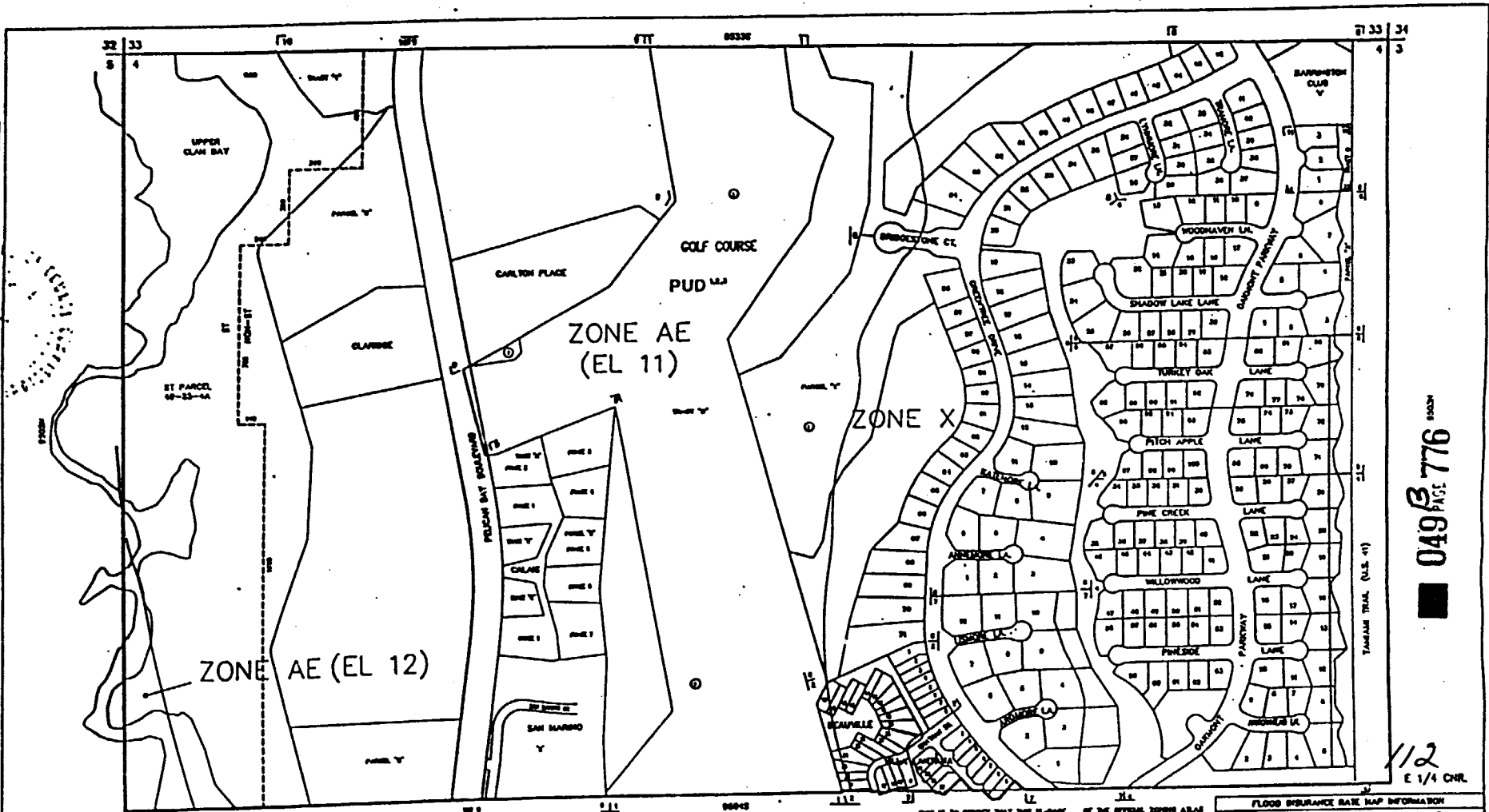
*Patricia Anne ...*  
*...*

| FLOOD INSURANCE RATE MAP INFORMATION  |                             |
|---------------------------------------|-----------------------------|
| COMMUNITY NUMBER: 12007               | PARCEL NUMBER: 38003630     |
| PROGRAM: REGULAR                      | EFFECTIVE DATE: JAN 1, 1988 |
| FLOOD ZONE: ALL E OR AS SHOWN ON MAP. |                             |
| COLLIER COUNTY, FLORIDA               |                             |
| COMMUNITY DEVELOPMENT DIVISION        |                             |
| TWP 49S RING 23E SEC(S) 02 NO 1/2     | MAP NUMBER: 8502N           |









049 PAGE 776

112  
E 1/4 COR.

**SUBDIVISION INDEX**

| NO. | NAME     | DATE     | BY  |
|-----|----------|----------|-----|
| 1   | CLARENCE | 10-15-88 | ... |
| 2   | ...      | ...      | ... |
| 3   | ...      | ...      | ... |
| 4   | ...      | ...      | ... |
| 5   | ...      | ...      | ... |
| 6   | ...      | ...      | ... |
| 7   | ...      | ...      | ... |
| 8   | ...      | ...      | ... |
| 9   | ...      | ...      | ... |
| 10  | ...      | ...      | ... |
| 11  | ...      | ...      | ... |
| 12  | ...      | ...      | ... |
| 13  | ...      | ...      | ... |
| 14  | ...      | ...      | ... |
| 15  | ...      | ...      | ... |
| 16  | ...      | ...      | ... |
| 17  | ...      | ...      | ... |
| 18  | ...      | ...      | ... |
| 19  | ...      | ...      | ... |
| 20  | ...      | ...      | ... |
| 21  | ...      | ...      | ... |
| 22  | ...      | ...      | ... |
| 23  | ...      | ...      | ... |
| 24  | ...      | ...      | ... |
| 25  | ...      | ...      | ... |
| 26  | ...      | ...      | ... |
| 27  | ...      | ...      | ... |
| 28  | ...      | ...      | ... |
| 29  | ...      | ...      | ... |
| 30  | ...      | ...      | ... |
| 31  | ...      | ...      | ... |
| 32  | ...      | ...      | ... |
| 33  | ...      | ...      | ... |
| 34  | ...      | ...      | ... |
| 35  | ...      | ...      | ... |
| 36  | ...      | ...      | ... |
| 37  | ...      | ...      | ... |
| 38  | ...      | ...      | ... |
| 39  | ...      | ...      | ... |
| 40  | ...      | ...      | ... |
| 41  | ...      | ...      | ... |
| 42  | ...      | ...      | ... |
| 43  | ...      | ...      | ... |
| 44  | ...      | ...      | ... |
| 45  | ...      | ...      | ... |
| 46  | ...      | ...      | ... |
| 47  | ...      | ...      | ... |
| 48  | ...      | ...      | ... |
| 49  | ...      | ...      | ... |
| 50  | ...      | ...      | ... |
| 51  | ...      | ...      | ... |
| 52  | ...      | ...      | ... |
| 53  | ...      | ...      | ... |
| 54  | ...      | ...      | ... |
| 55  | ...      | ...      | ... |
| 56  | ...      | ...      | ... |
| 57  | ...      | ...      | ... |
| 58  | ...      | ...      | ... |
| 59  | ...      | ...      | ... |
| 60  | ...      | ...      | ... |
| 61  | ...      | ...      | ... |
| 62  | ...      | ...      | ... |
| 63  | ...      | ...      | ... |
| 64  | ...      | ...      | ... |
| 65  | ...      | ...      | ... |
| 66  | ...      | ...      | ... |
| 67  | ...      | ...      | ... |
| 68  | ...      | ...      | ... |
| 69  | ...      | ...      | ... |
| 70  | ...      | ...      | ... |
| 71  | ...      | ...      | ... |
| 72  | ...      | ...      | ... |
| 73  | ...      | ...      | ... |
| 74  | ...      | ...      | ... |
| 75  | ...      | ...      | ... |
| 76  | ...      | ...      | ... |
| 77  | ...      | ...      | ... |
| 78  | ...      | ...      | ... |
| 79  | ...      | ...      | ... |
| 80  | ...      | ...      | ... |
| 81  | ...      | ...      | ... |
| 82  | ...      | ...      | ... |
| 83  | ...      | ...      | ... |
| 84  | ...      | ...      | ... |
| 85  | ...      | ...      | ... |
| 86  | ...      | ...      | ... |
| 87  | ...      | ...      | ... |
| 88  | ...      | ...      | ... |
| 89  | ...      | ...      | ... |
| 90  | ...      | ...      | ... |
| 91  | ...      | ...      | ... |
| 92  | ...      | ...      | ... |
| 93  | ...      | ...      | ... |
| 94  | ...      | ...      | ... |
| 95  | ...      | ...      | ... |
| 96  | ...      | ...      | ... |
| 97  | ...      | ...      | ... |
| 98  | ...      | ...      | ... |
| 99  | ...      | ...      | ... |
| 100 | ...      | ...      | ... |

**LAST REVISION**  
 --- ZONING  
 --- OTHER

THIS IS TO CERTIFY THAT THIS IS A COPY OF THE OFFICIAL ZONING MAP AS REFERRED TO AND CONTROLLED BY ORDINANCE NO. 91-172 BY THE COUNTY OF COLLIER, FLORIDA, ADOPTED FEBRUARY 20, 1991.

*Patricia Anne...*  
 COUNTY CLERK

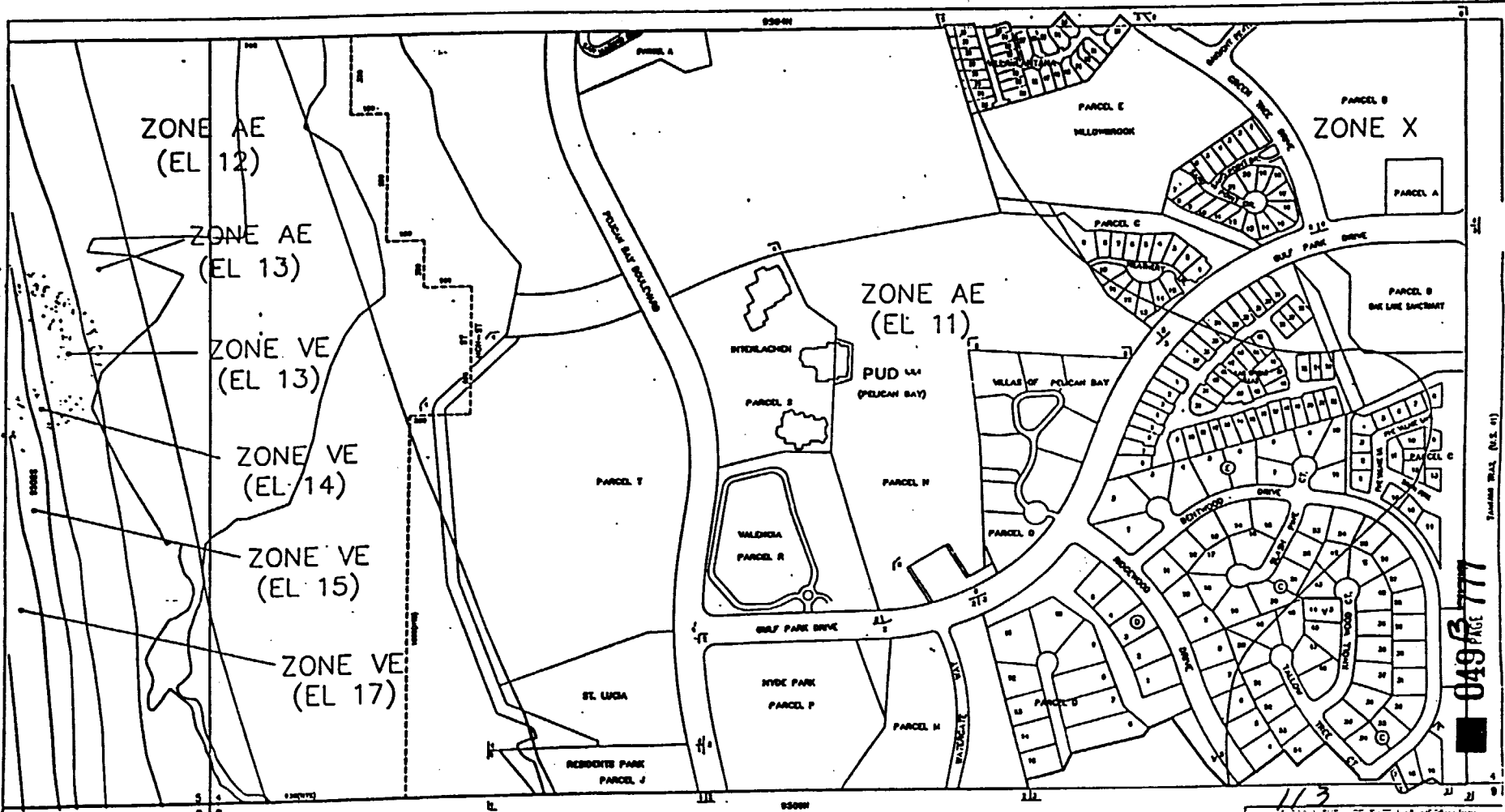
**FLOOD INSURANCE RATE MAP INFORMATION**

COMMUNITY NUMBER: 12887 PAGES: 3810  
 PROGRAM: REGULAR EFFECTIVE DATE: APR 3 1986  
 FLOOD ZONE: ALL AS SHOWN ON MAP.

**COLLIER COUNTY, FLORIDA**  
 COMMUNITY DEVELOPMENT DIVISION

TWP 49S R9E 25E SEC(S) 4 NO 1/2  
 MAP NUMBER: 8504N





049 PAGE 777

| SUBDIVISION INDEX |      |
|-------------------|------|
| NO.               | NAME |
| 1                 | ...  |
| 2                 | ...  |
| 3                 | ...  |
| 4                 | ...  |
| 5                 | ...  |
| 6                 | ...  |
| 7                 | ...  |
| 8                 | ...  |
| 9                 | ...  |
| 10                | ...  |
| 11                | ...  |
| 12                | ...  |
| 13                | ...  |
| 14                | ...  |
| 15                | ...  |
| 16                | ...  |
| 17                | ...  |
| 18                | ...  |
| 19                | ...  |
| 20                | ...  |
| 21                | ...  |
| 22                | ...  |
| 23                | ...  |
| 24                | ...  |
| 25                | ...  |
| 26                | ...  |
| 27                | ...  |
| 28                | ...  |
| 29                | ...  |
| 30                | ...  |
| 31                | ...  |
| 32                | ...  |
| 33                | ...  |
| 34                | ...  |
| 35                | ...  |
| 36                | ...  |
| 37                | ...  |
| 38                | ...  |
| 39                | ...  |
| 40                | ...  |
| 41                | ...  |
| 42                | ...  |
| 43                | ...  |
| 44                | ...  |
| 45                | ...  |
| 46                | ...  |
| 47                | ...  |
| 48                | ...  |
| 49                | ...  |
| 50                | ...  |

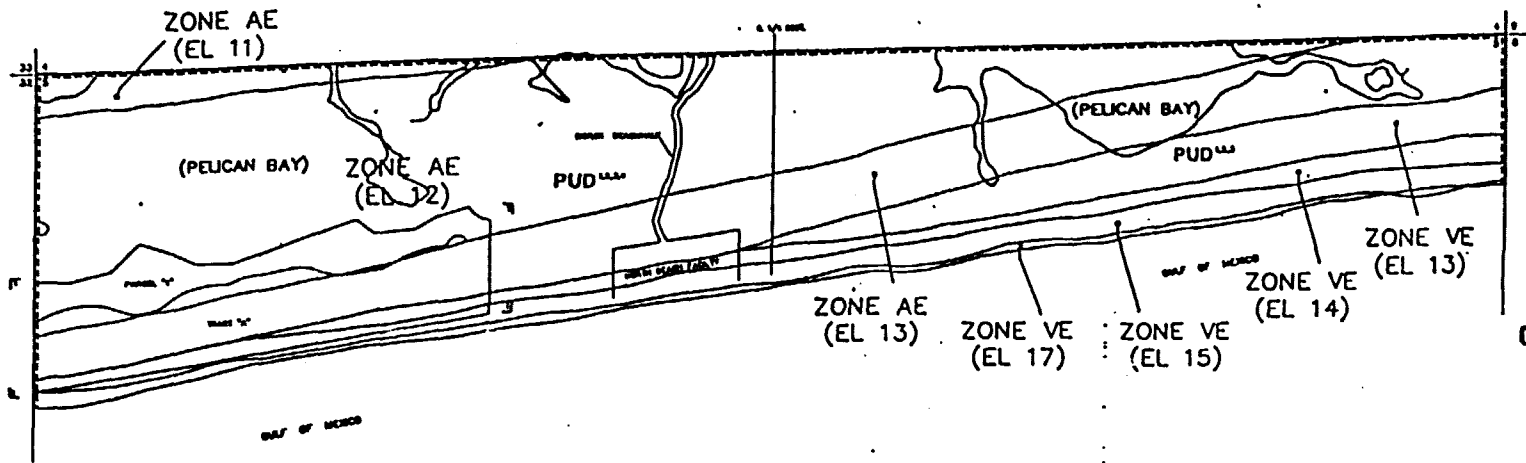
LAST REVISION  
 \_\_\_\_\_ ZONING  
 \_\_\_\_\_ OTHER

THIS IS TO CERTIFY THAT THIS IS PART OF THE OFFICIAL ZONING ATLAS REFERRED TO AND APPROVED BY ORDINANCE 1987-193 OF THE COUNTY OF COLLIER, FLORIDA, ADOPTED OCTOBER 30, 1991.

*Patricia Ann ...*  
 COUNTY CLERK

113  
 FLOOD INSURANCE RATE MAP OF COLLIER COUNTY, FLORIDA  
 COMMUNITY NUMBER 12007 PANEL NUMBER 210  
 PROGRAM REGULAR OFFICE DATE-APR 3 1988  
 FLOOD ZONE ALL OR AS SHOWN ON MAP

COLLIER COUNTY, FLORIDA  
 COMMUNITY DEVELOPMENT DIVISION  
 TWP 49S RANG 25E SEC(S) 4 & 5 1/2  
 MAP NUMBER: 05045



049 B PAGE 778

----- INDICATES SPECIAL TREATMENT OVERLAY  
 NOTE: ALL OF SECTION 5 SPECIAL TREATMENT

LAST REVISION

— ZONING

— OTHER

THIS IS TO CERTIFY THAT THIS IS PAGE 114 OF THE OFFICIAL ZONING MAP AS REFERRED TO AND AMENDED BY RESOLUTION OF BOARD OF COUNTY COMMISSIONERS OF THE COUNTY OF COLLIER, FLORIDA, ADOPTED OCTOBER 30, 1991.

*Patricia Ann...*

114

FLOOD INSURANCE RATE MAP INFORMATION

COMMUNITY NUMBER: 120067 PANEL NUMBER: 361 B

PROGRAM: REGULAR EFFECTIVE DATE: JUNE 1, 1996

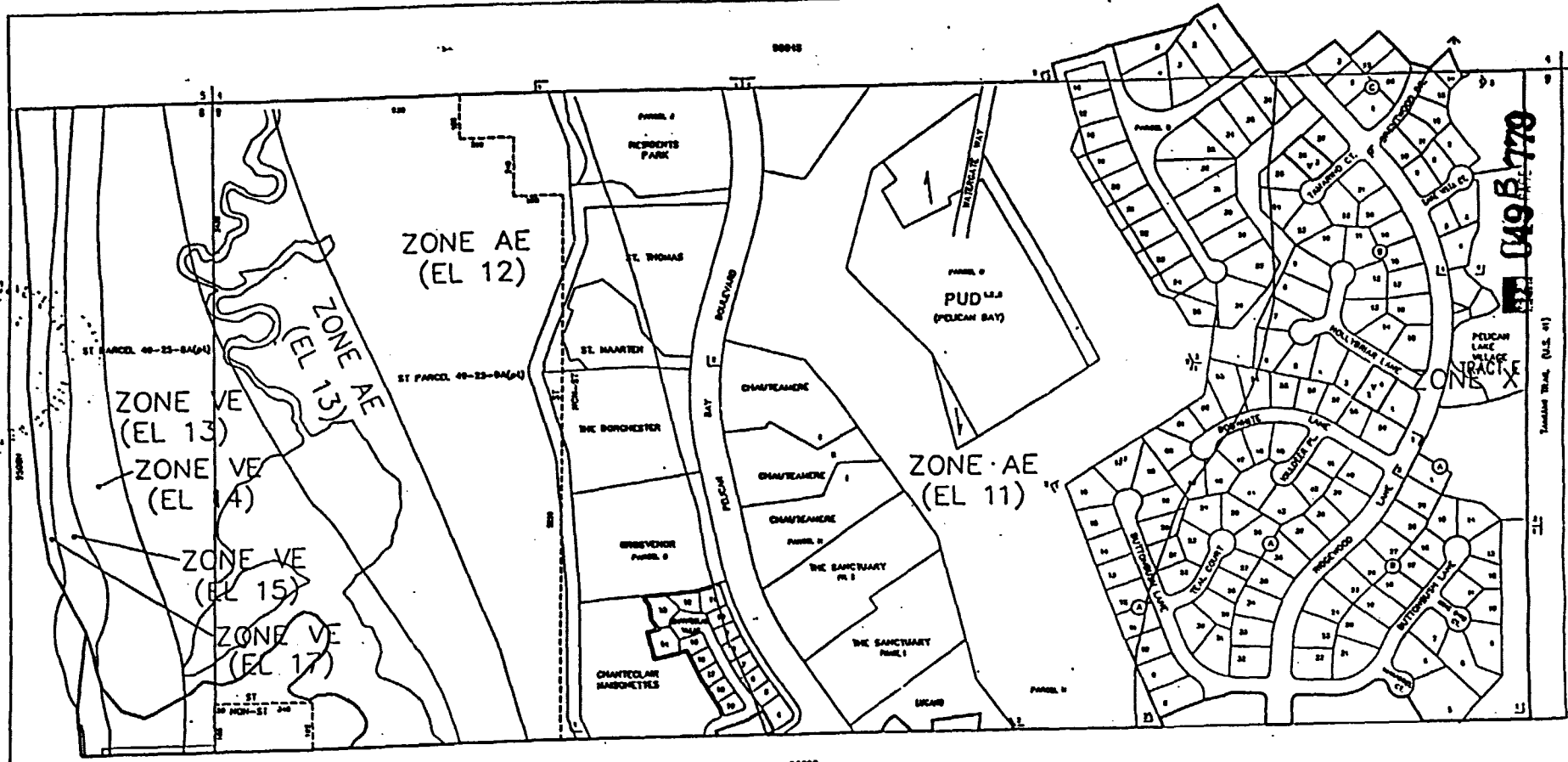
FLOOD ZONE: ALL OR AS SHOWN ON MAP.

COLLIER COUNTY, FLORIDA

COMMUNITY DEVELOPMENT DIVISION

TWP: 08S RING 25E SEC(S) 3

SCALE: MAP NUMBER: 049 B



049 B 770

1/4 SECTION 17, T. 11 N., R. 10 W., S. 11

| SUBDIVISION INDEX |      |      |          |
|-------------------|------|------|----------|
| NO.               | NAME | P.A. | NO. PAGE |
| 1                 | ...  | ...  | ...      |
| 2                 | ...  | ...  | ...      |
| 3                 | ...  | ...  | ...      |
| 4                 | ...  | ...  | ...      |
| 5                 | ...  | ...  | ...      |
| 6                 | ...  | ...  | ...      |
| 7                 | ...  | ...  | ...      |
| 8                 | ...  | ...  | ...      |
| 9                 | ...  | ...  | ...      |
| 10                | ...  | ...  | ...      |

LAST REVISION

--- ZONING

--- OTHER

THIS IS TO CERTIFY THAT THE IS PAGE OF THE OFFICIAL ZONING ATLAS REFERRED TO AND ADOPTED BY RESOLUTION NO. 7703 OF THE COUNTY OF COLLIER, FLORIDA, DATED FEBRUARY 30, 1991.

*Patricia Anne...*

115

FLOOD INSURANCE RATE MAP INFORMATION

COMMUNITY NUMBER: 120067 PANEL NUMBER: 3010

PROGRAM: REGULAR EFFECTIVE DATE: JUNE 3, 1986

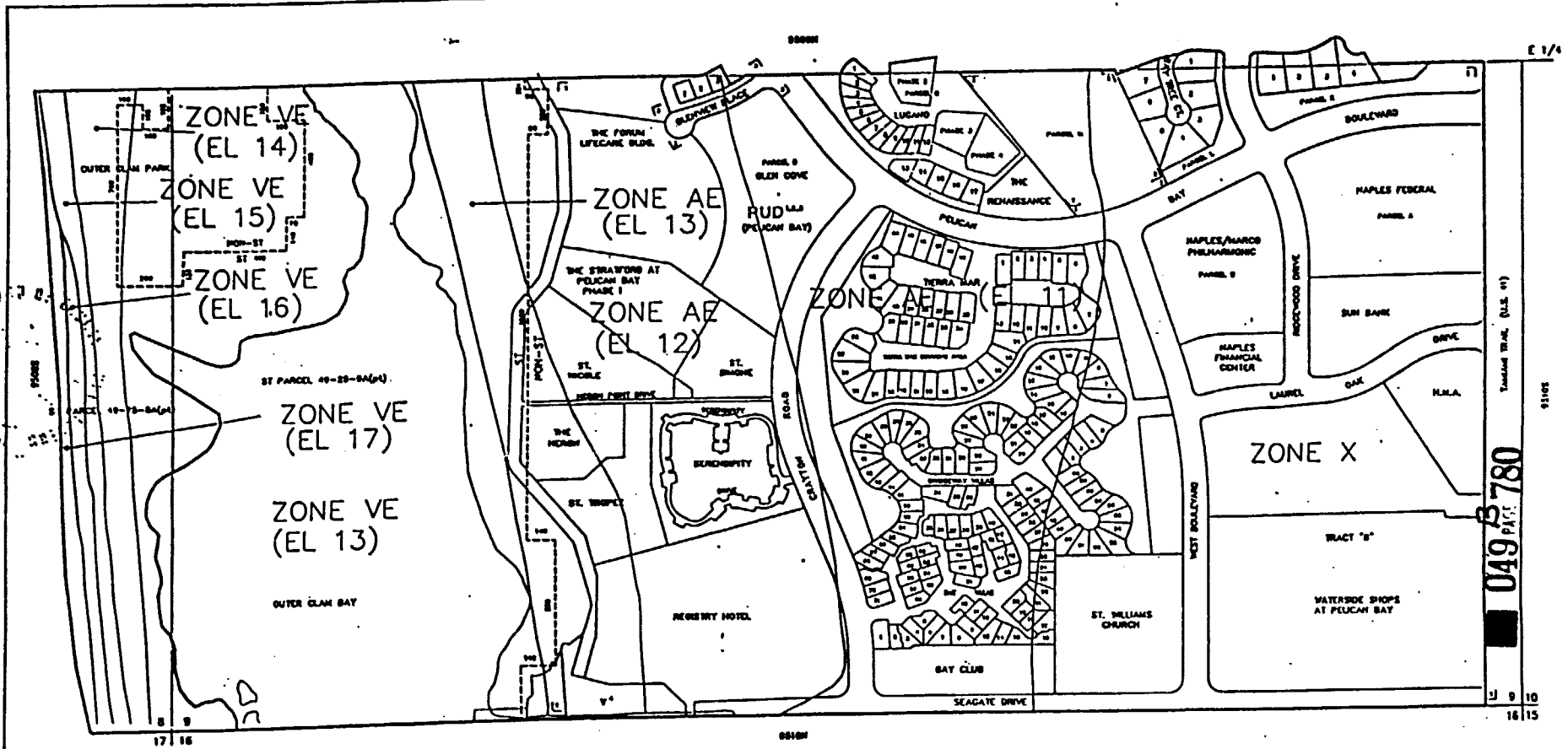
FLOOD ZONE: ALL OR AS SHOWN ON MAP.

COLLIER COUNTY, FLORIDA/

COMMUNITY DEVELOPMENT DIVISION

DATE: 05 RING 25C SEC(S) 9 NO 1/2

MAP NUMBER:



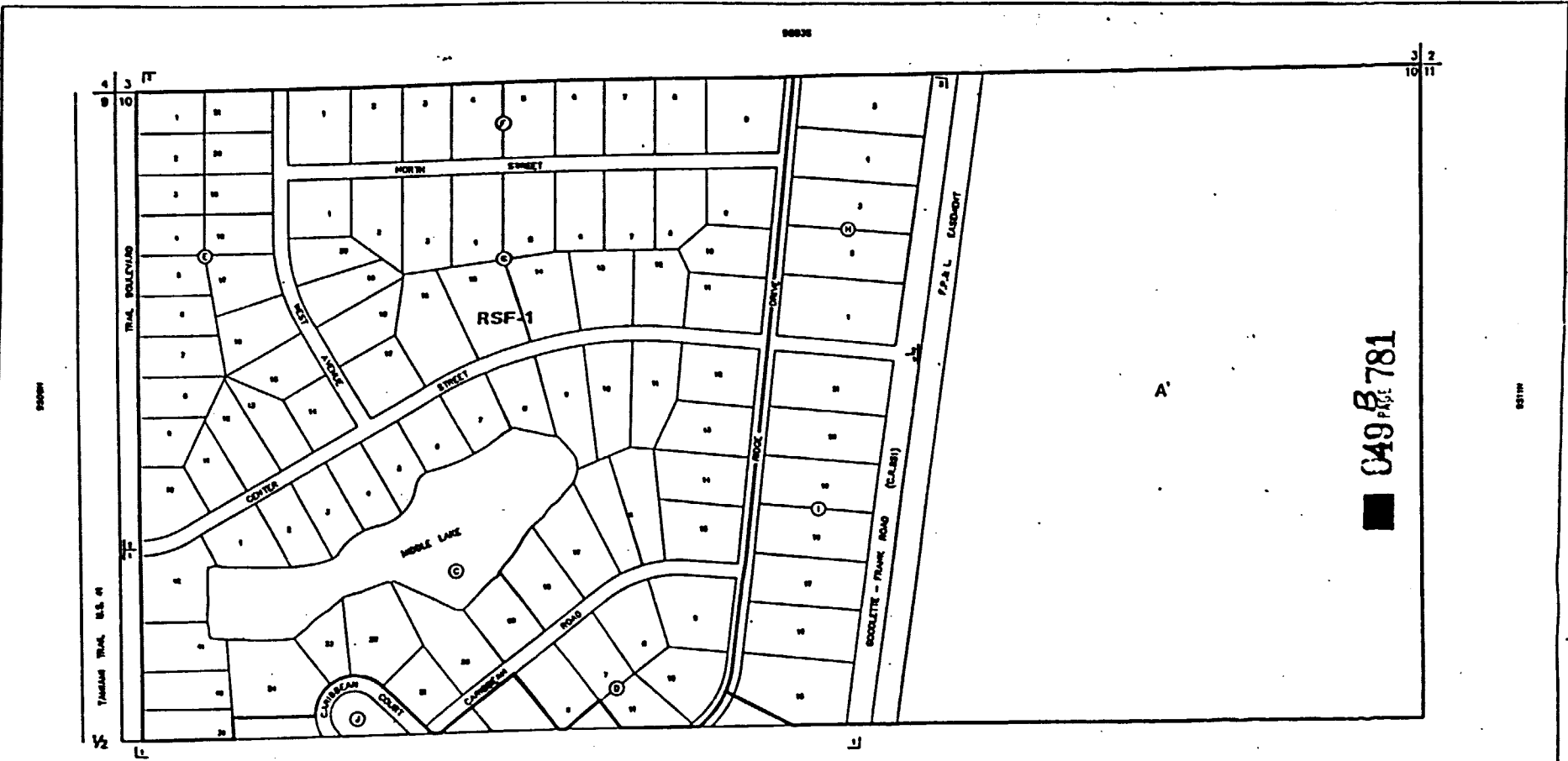
049 PAGE 780  
 9 10  
 16 15

**LAST REVISION**  
 \_\_\_\_\_ ZONING  
 \_\_\_\_\_ OTHER

THIS IS TO CERTIFY THAT THIS IS PART OF THE OFFICIAL ZONING ATLAS REFERRED TO AND ADOPTED BY RESOLUTION NO. 97-743 OF THE COUNTY OF COLLIER, FLORIDA, ADOPTED DECEMBER 30, 1991.

*Patricia Anne...*

116  
**FLOOD INSURANCE RATE MAP INFORMATION**  
 COUNTY NUMBER: 120067 PANEL NUMBER: 383 D  
 PROGRAM: REGULAR EFFECTIVE DATE: JUNE 3, 1989  
 FLOOD ZONE: ALL OR AS SHOWN ON MAP.  
**COLLIER COUNTY, FLORIDA**  
 COMMUNITY DEVELOPMENT DIVISION



049 B 781

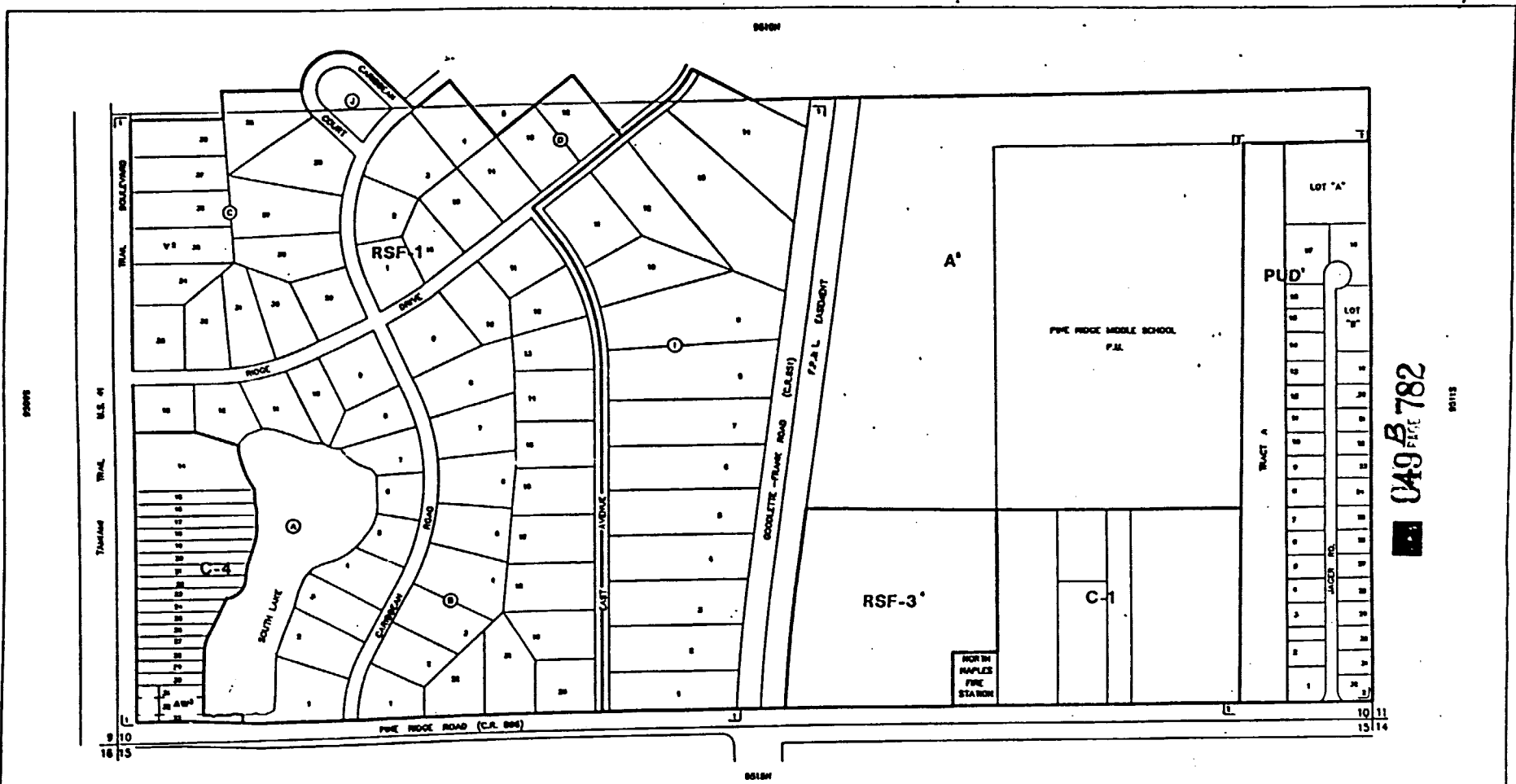
0305

SUBDIVISION INDEX

THIS IS TO CERTIFY THAT THIS IS PART OF THE OFFICIAL ZONING MAP AS REVISION TO AND ADDED BY RESOLUTION OF BOARD OF COUNTY COMMISSIONERS OF THE COUNTY OF COLLIER, FLORIDA, ADOPTED OCTOBER 30, 1971.

117

| FLOOD INSURANCE RATE MAP INFORMATION      |                              |
|---|------------------------------|
| COMMUNITY NUMBER 120067                   | PANEL NUMBER 301 D           |
| PROGRAMING REGULATION                     | EFFECTIVE DATE: JUNE 3, 1968 |
| FLOOD ZONING: ALL ZONING AS SHOWN ON MAP. |                              |
| COLLIER COUNTY, FLORIDA                   |                              |



00000

M.S. 41

TRAIL

TAMPA

9 10  
16 75

0610H

0610H

049 FIRE 782

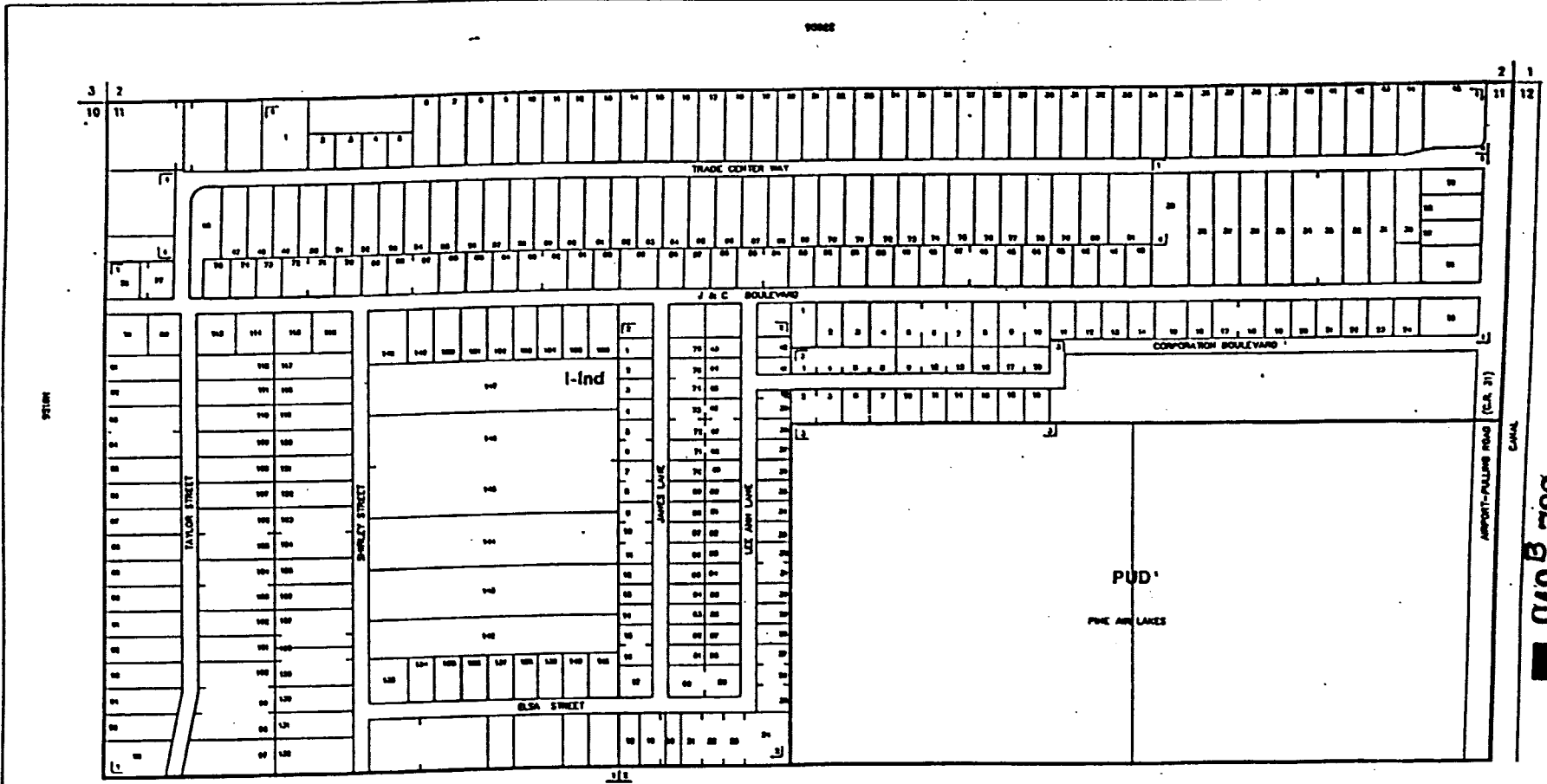
00115

THIS IS TO CERTIFY THAT THIS IS PAGE 118 OF THE OFFICIAL ZONING MAP AS REFERRED TO AND ADOPTED BY ORDINANCE NO. 11-763 OF THE CITY OF GULF BREEZE, FLORIDA, ADOPTED OCTOBER 30, 1991.


|                                       |                              |
|---------------------------------------|------------------------------|
| FLOOD INSURANCE RATE MAP INFORMATION  |                              |
| COMMUNITY NUMBER: 120087              | PANEL NUMBER: 363 D          |
| PROGRAM: REGULAR                      | EFFECTIVE DATE: JUNE 3, 1995 |
| FLOOD ZONE: ALL X OR AS SHOWN ON MAP. |                              |

118

FLORIDA COUNTY, FLORIDA



049 783



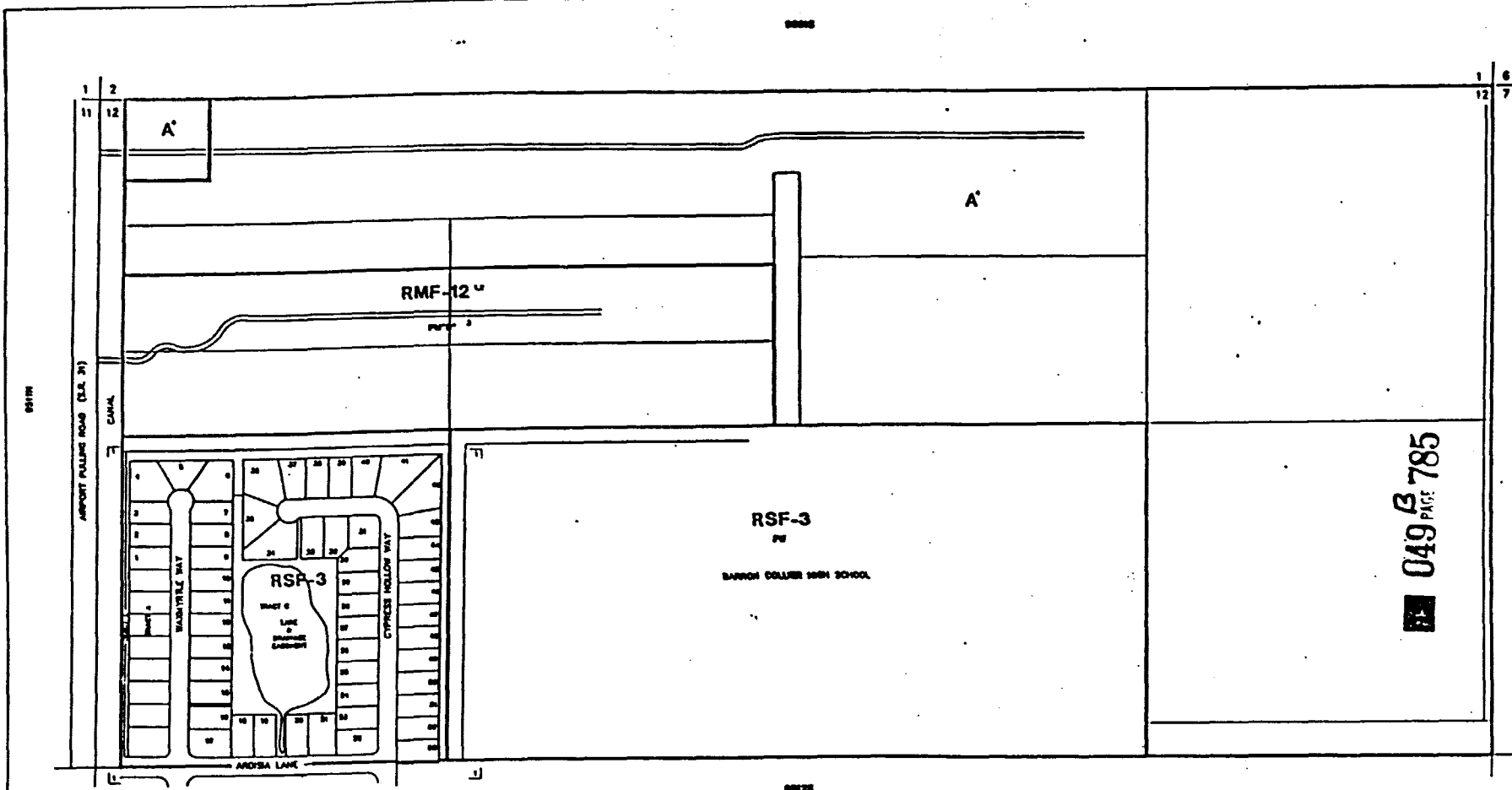
119

THIS IS TO CERTIFY THAT THIS IS PART OF THE OFFICIAL RECORD AS SET FORTH IN THE FLOOD INSURANCE RATE MAP INFORMATION REFERRED TO AND APPROVED BY RESOLUTION NO. 11/10/08 OF THE COUNTY OF HULLER, FLORIDA, ON OCTOBER 30, 1991.

COMMUNITY NUMBER 138867 PAPER NUMBER 38384800  
 PROGRAM: REGULAR EFFECTIVE DATE: JUNE 1, 1998







8818

84074

049 PAGE 785

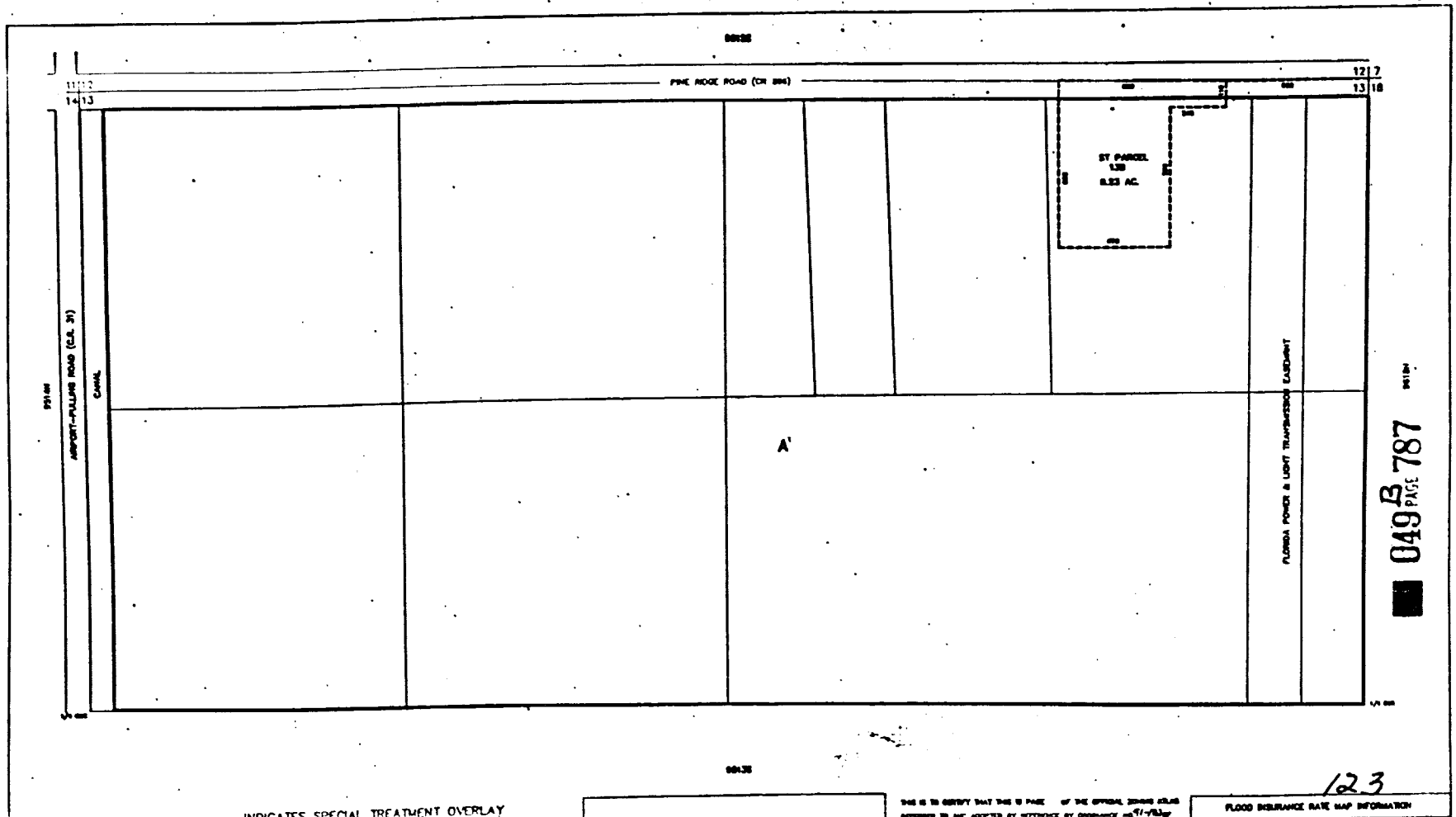


THIS IS TO CERTIFY THAT THIS IS PAGE 121 OF THE OFFICIAL 300000 ATLAS  
 REPRODUCED TO AND ADAPTED BY REFERENCE TO INSURANCE POLICY # 121  
 THE COUNTY OF COLLIER, FLORIDA, ADOPTED October 30, 1991.

| FLOOD INSURANCE RATE MAP INFORMATION |                              |
|--------------------------------------|------------------------------|
| COMMUNITY NUMBER: 120087             | PANEL NUMBER: 3830           |
| PROGRAM: REGULAR                     | EFFECTIVE DATE: JUNE 3, 1996 |

121





11112  
14113

PINE RIDGE ROAD (CR 894)

1217  
13118

ST PARCEL  
130  
8.23 AC

92146  
AIRPORT-FILLING ROAD (C.R. 31)  
CANAL

FLORIDA POWER & LIGHT TRANSMISSION EASEMENT

A'

049B PAGE 787

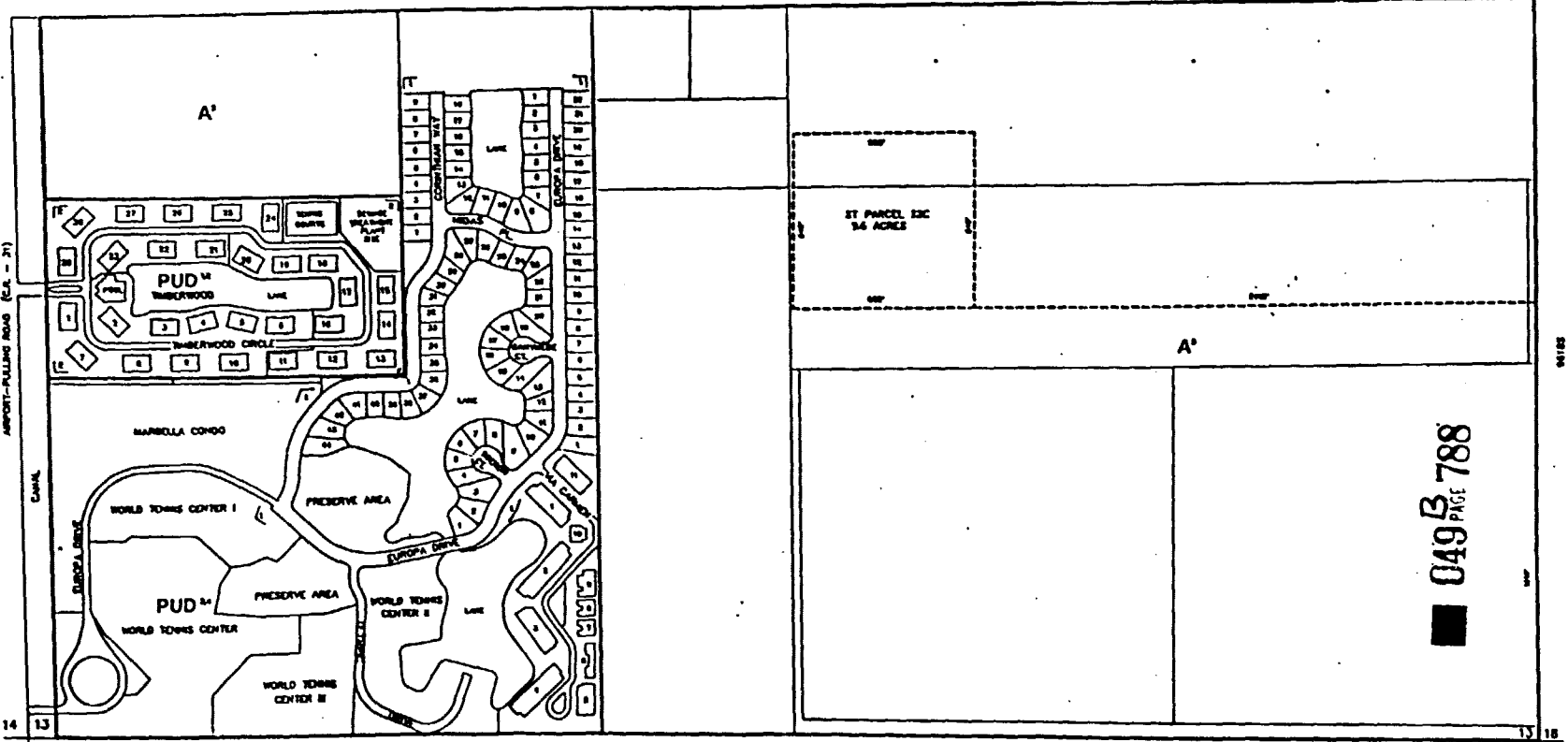
INDICATES SPECIAL TREATMENT OVERLAY

THIS IS TO CERTIFY THAT THIS IS PAGE 123 OF THE OFFICIAL RECORDS AS REFERRED TO AND ADOPTED BY RESOLUTION NO. 97-787

FLOOD INSURANCE RATE MAP INFORMATION  
COMMUNITY NUMBER 120017 PANEL NUMBER 0385

123

0020N



81145

14 13  
23 24

14 13  
23 24

81145

18 19

0020N

----- INDICATES SPECIAL TREATMENT OVERLAY

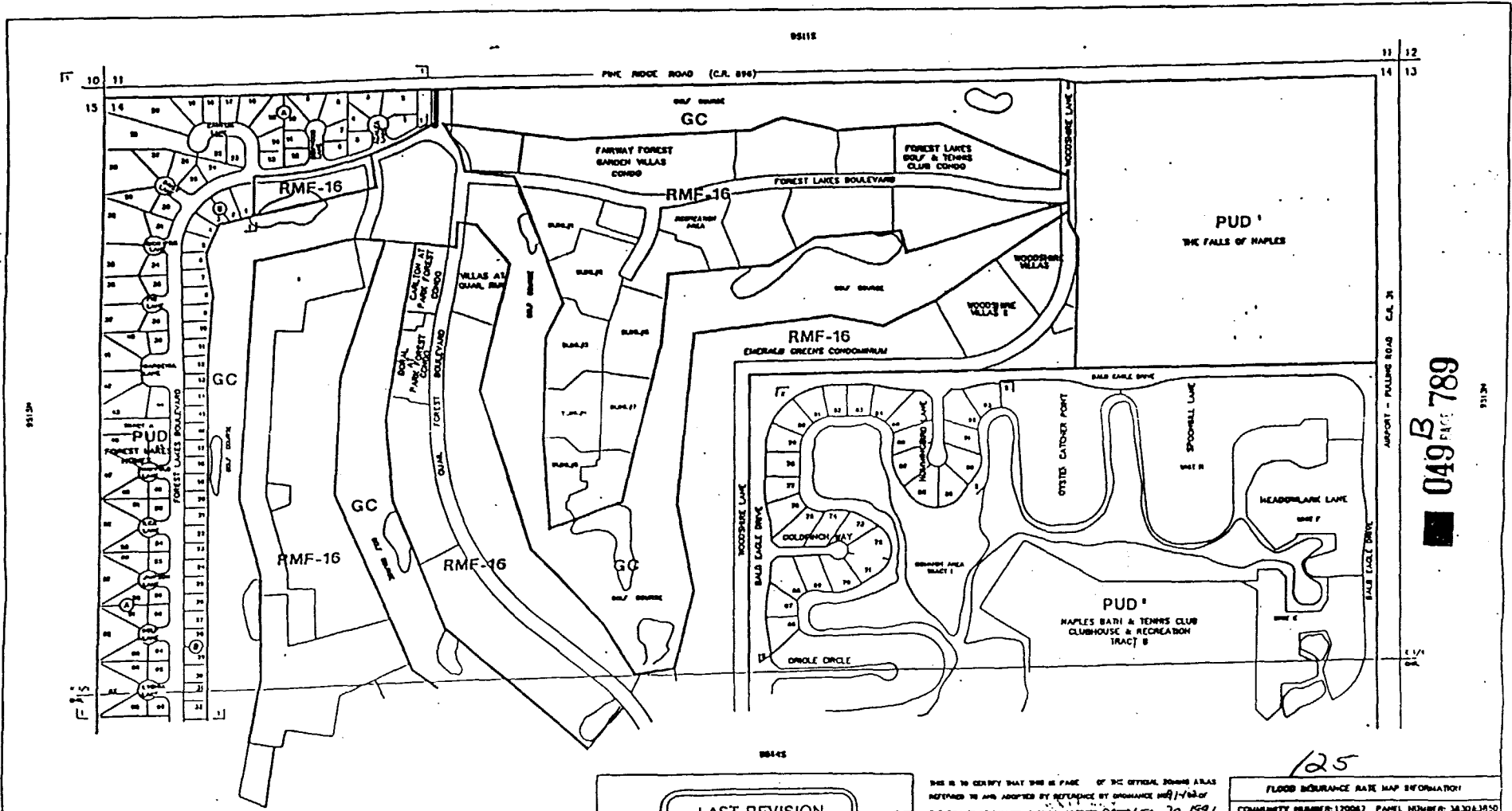
THIS IS TO CERTIFY THAT THIS IS PART OF THE OFFICIAL ZONING ATLAS REFERRED TO AND ADOPTED BY RESOLUTION NO. 77/92 OF THE COUNTY BOARD OF SUPERVISORS

124

FLOOD INSURANCE RATE MAP INFORMATION

COUNTY OF SAN JOAQUIN, CALIFORNIA

049 PAGE 788



049 B PAGE 789

| SUBDIVISION INDEX |                                  |      |       |
|-------------------|----------------------------------|------|-------|
| NO.               | NAME                             | P.A. | P.C.  |
| 1                 | FOREST LAKES HILLS               | 11   | PL-98 |
| 2                 | MAPLE BATH & TENNIS CLUB TRACT 1 | 14   | PL-98 |

LAST REVISION

— ZONING

— OTHER

THIS IS TO CERTIFY THAT THIS IS PART OF THE OFFICIAL ZONING MAPS REFERRED TO AND ADOPTED BY RESOLUTION NO. 11-142 OF THE COUNTY OF COLLIER, FLORIDA, ADOPTED OCTOBER 30, 1991.

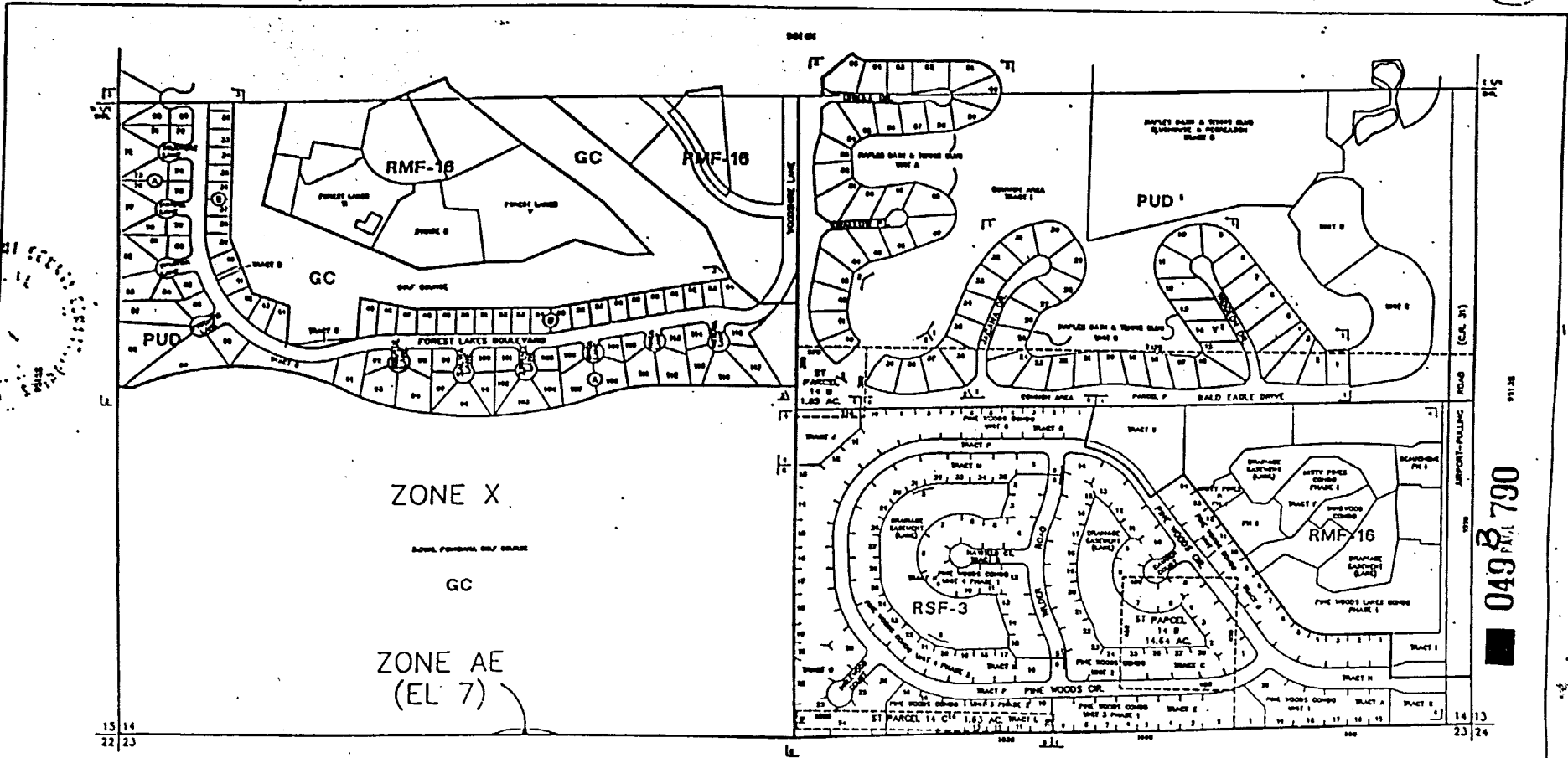
*Patricia Anne...*

ATTEST: *...*

125

|   |                              |
|---|------------------------------|
| FLOOD INSURANCE RATE MAP INFORMATION    |                              |
| COMMUNITY NUMBER: 120067                | PANEL NUMBER: 3830A3850      |
| PROGRAM: REGULAR                        | EFFECTIVE DATE: JUNE 3, 1984 |
| FLOOD ZONE: ALL "X" OR AS SHOWN ON MAP. |                              |
| COLLIER COUNTY, FLORIDA                 |                              |
| COMMUNITY DEVELOPMENT DIVISION          |                              |
| TWP. 19S RANG 25E SEC(S) 14 NO 1/2      |                              |
| SCALE                                   | MAP NUMBER: 9514N            |

126



049 790

INDICATES SPECIAL TREATMENT OVERLAY

| SUBDIVISION INDEX |      |      |      |
|-------------------|------|------|------|
| NO.               | NAME | P.A. | P.P. |
| 1                 | ...  | ...  | ...  |
| 2                 | ...  | ...  | ...  |
| 3                 | ...  | ...  | ...  |
| 4                 | ...  | ...  | ...  |
| 5                 | ...  | ...  | ...  |
| 6                 | ...  | ...  | ...  |
| 7                 | ...  | ...  | ...  |
| 8                 | ...  | ...  | ...  |
| 9                 | ...  | ...  | ...  |
| 10                | ...  | ...  | ...  |
| 11                | ...  | ...  | ...  |
| 12                | ...  | ...  | ...  |
| 13                | ...  | ...  | ...  |
| 14                | ...  | ...  | ...  |
| 15                | ...  | ...  | ...  |
| 16                | ...  | ...  | ...  |
| 17                | ...  | ...  | ...  |
| 18                | ...  | ...  | ...  |
| 19                | ...  | ...  | ...  |
| 20                | ...  | ...  | ...  |
| 21                | ...  | ...  | ...  |
| 22                | ...  | ...  | ...  |
| 23                | ...  | ...  | ...  |
| 24                | ...  | ...  | ...  |
| 25                | ...  | ...  | ...  |
| 26                | ...  | ...  | ...  |
| 27                | ...  | ...  | ...  |
| 28                | ...  | ...  | ...  |
| 29                | ...  | ...  | ...  |
| 30                | ...  | ...  | ...  |
| 31                | ...  | ...  | ...  |
| 32                | ...  | ...  | ...  |
| 33                | ...  | ...  | ...  |
| 34                | ...  | ...  | ...  |
| 35                | ...  | ...  | ...  |
| 36                | ...  | ...  | ...  |
| 37                | ...  | ...  | ...  |
| 38                | ...  | ...  | ...  |
| 39                | ...  | ...  | ...  |
| 40                | ...  | ...  | ...  |
| 41                | ...  | ...  | ...  |
| 42                | ...  | ...  | ...  |
| 43                | ...  | ...  | ...  |
| 44                | ...  | ...  | ...  |
| 45                | ...  | ...  | ...  |
| 46                | ...  | ...  | ...  |
| 47                | ...  | ...  | ...  |
| 48                | ...  | ...  | ...  |
| 49                | ...  | ...  | ...  |
| 50                | ...  | ...  | ...  |

1992M

LAST REVISION

ZONING

OTHER

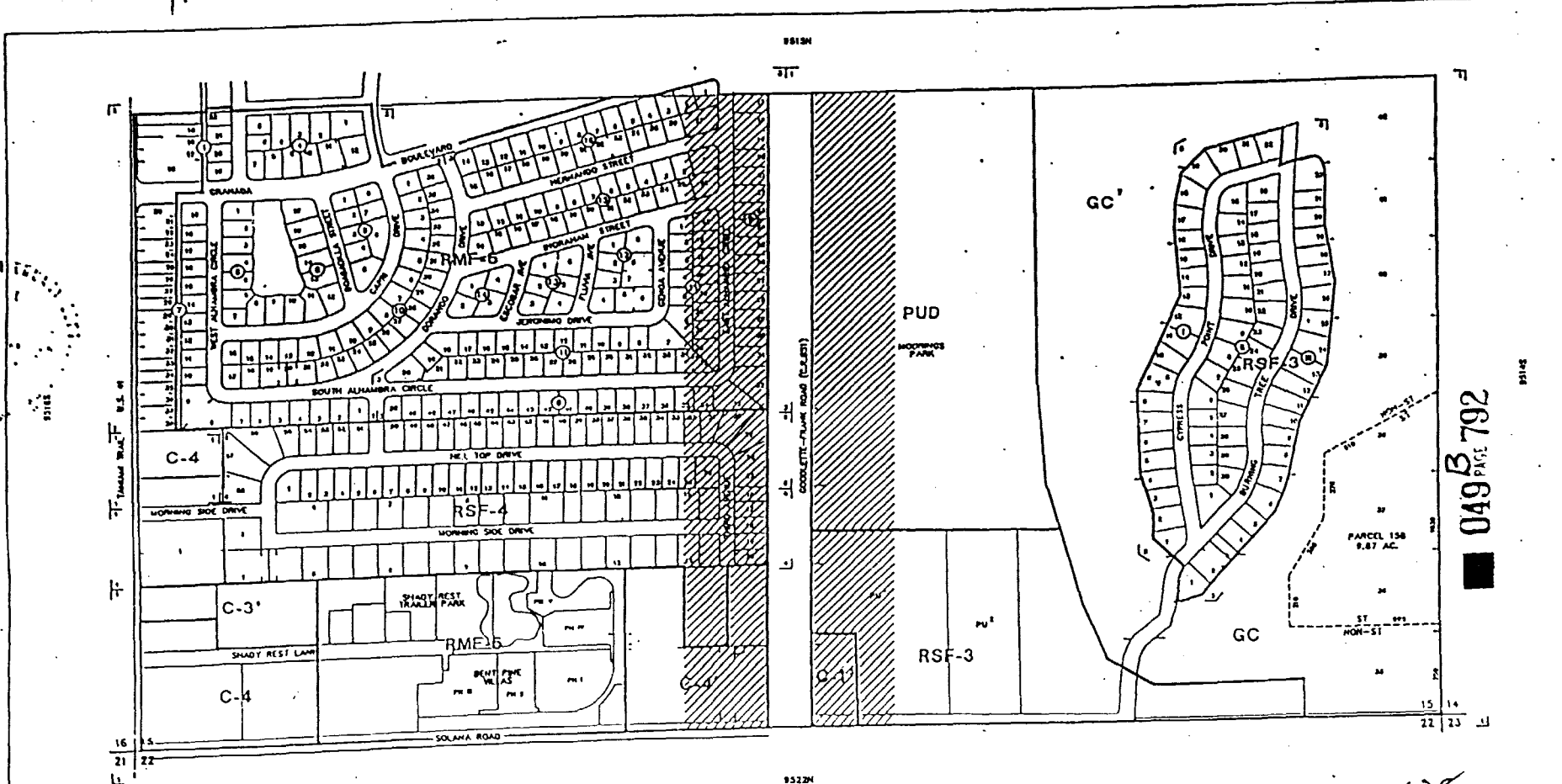
THIS IS TO CERTIFY THAT THIS IS PAGE OF THE OFFICIAL ZONING ATLAS REFERRED TO AND ADOPTED BY RESOLUTION NO. 17123 OF THE COUNTY OF COLLIER, FLORIDA, ADOPTED OCTOBER 20, 1991.

*Patricia Anne Steadman*  
*Norman K. ...*

126

| FLOOD INSURANCE RATE MAP INFORMATION |                              |
|--------------------------------------|------------------------------|
| COMMUNITY NUMBER:                    | 120067                       |
| PANEL NUMBER:                        | 3630A(350)                   |
| PROGRAM:                             | REGULAR                      |
| EFFECTIVE DATE:                      | JUNE 2, 1988                 |
| FLOOD ZONE:                          | ALL OR AS SHOWN ON MAP       |
| COLLIER COUNTY, FLORIDA              |                              |
| COMMUNITY DEVELOPMENT DIVISION       |                              |
| TWP:                                 | 49S R4G 25E SEC(S) 14 50 1/2 |
| SCALE                                | MAP NUMBER                   |
|                                      | 95145                        |





049 PAGE 792

----- INDICATES CITY LIMITS  
 - - - - - INDICATES SPECIAL TREATMENT OVERLAY  
 // // // // // INDICATES CORRIDOR MANAGEMENT OVERLAY DISTRICT (330' OFFSET FROM R/W LINE)

| SUBDIVISION INDEX |                       |
|-------------------|-----------------------|
| NO.               | NAME                  |
| 1                 | SHADELAWN SUBDIVISION |
| 2                 | SHADELAWN TRAIL       |
| 3                 | SHADELAWN DRIVE       |
| 4                 | SHADELAWN LANE        |
| 5                 | SHADELAWN COURT       |
| 6                 | SHADELAWN PLACE       |
| 7                 | SHADELAWN TERRACE     |
| 8                 | SHADELAWN BLVD        |
| 9                 | SHADELAWN ST          |
| 10                | SHADELAWN RD          |
| 11                | SHADELAWN HWY         |
| 12                | SHADELAWN PKWY        |
| 13                | SHADELAWN DR          |
| 14                | SHADELAWN LN          |
| 15                | SHADELAWN CT          |
| 16                | SHADELAWN PL          |
| 17                | SHADELAWN TR          |
| 18                | SHADELAWN CR          |
| 19                | SHADELAWN CV          |
| 20                | SHADELAWN BL          |
| 21                | SHADELAWN ST          |
| 22                | SHADELAWN RD          |
| 23                | SHADELAWN HWY         |
| 24                | SHADELAWN PKWY        |
| 25                | SHADELAWN DR          |
| 26                | SHADELAWN LN          |
| 27                | SHADELAWN CT          |
| 28                | SHADELAWN PL          |
| 29                | SHADELAWN TR          |
| 30                | SHADELAWN CR          |
| 31                | SHADELAWN CV          |
| 32                | SHADELAWN BL          |
| 33                | SHADELAWN ST          |
| 34                | SHADELAWN RD          |
| 35                | SHADELAWN HWY         |
| 36                | SHADELAWN PKWY        |
| 37                | SHADELAWN DR          |
| 38                | SHADELAWN LN          |
| 39                | SHADELAWN CT          |
| 40                | SHADELAWN PL          |
| 41                | SHADELAWN TR          |
| 42                | SHADELAWN CR          |
| 43                | SHADELAWN CV          |
| 44                | SHADELAWN BL          |
| 45                | SHADELAWN ST          |
| 46                | SHADELAWN RD          |
| 47                | SHADELAWN HWY         |
| 48                | SHADELAWN PKWY        |
| 49                | SHADELAWN DR          |
| 50                | SHADELAWN LN          |
| 51                | SHADELAWN CT          |
| 52                | SHADELAWN PL          |
| 53                | SHADELAWN TR          |
| 54                | SHADELAWN CR          |
| 55                | SHADELAWN CV          |
| 56                | SHADELAWN BL          |
| 57                | SHADELAWN ST          |
| 58                | SHADELAWN RD          |
| 59                | SHADELAWN HWY         |
| 60                | SHADELAWN PKWY        |
| 61                | SHADELAWN DR          |
| 62                | SHADELAWN LN          |
| 63                | SHADELAWN CT          |
| 64                | SHADELAWN PL          |
| 65                | SHADELAWN TR          |
| 66                | SHADELAWN CR          |
| 67                | SHADELAWN CV          |
| 68                | SHADELAWN BL          |
| 69                | SHADELAWN ST          |
| 70                | SHADELAWN RD          |
| 71                | SHADELAWN HWY         |
| 72                | SHADELAWN PKWY        |
| 73                | SHADELAWN DR          |
| 74                | SHADELAWN LN          |
| 75                | SHADELAWN CT          |
| 76                | SHADELAWN PL          |
| 77                | SHADELAWN TR          |
| 78                | SHADELAWN CR          |
| 79                | SHADELAWN CV          |
| 80                | SHADELAWN BL          |
| 81                | SHADELAWN ST          |
| 82                | SHADELAWN RD          |
| 83                | SHADELAWN HWY         |
| 84                | SHADELAWN PKWY        |
| 85                | SHADELAWN DR          |
| 86                | SHADELAWN LN          |
| 87                | SHADELAWN CT          |
| 88                | SHADELAWN PL          |
| 89                | SHADELAWN TR          |
| 90                | SHADELAWN CR          |
| 91                | SHADELAWN CV          |
| 92                | SHADELAWN BL          |
| 93                | SHADELAWN ST          |
| 94                | SHADELAWN RD          |
| 95                | SHADELAWN HWY         |
| 96                | SHADELAWN PKWY        |
| 97                | SHADELAWN DR          |
| 98                | SHADELAWN LN          |
| 99                | SHADELAWN CT          |
| 100               | SHADELAWN PL          |

LAST REVISION  
 \_\_\_\_\_ ZONING  
 \_\_\_\_\_ OTHER

THIS IS TO CERTIFY THAT THIS IS PAGE \_\_\_\_\_ OF THE OFFICIAL ZONING ATLAS REFERRED TO AND ADOPTED BY RESOLUTION OF BOARD OF COUNTY COMMISSIONERS OF THE COUNTY OF COLLIER, FLORIDA, ADOPTED OCTOBER 30, 1991.

*Patricia Anne...*

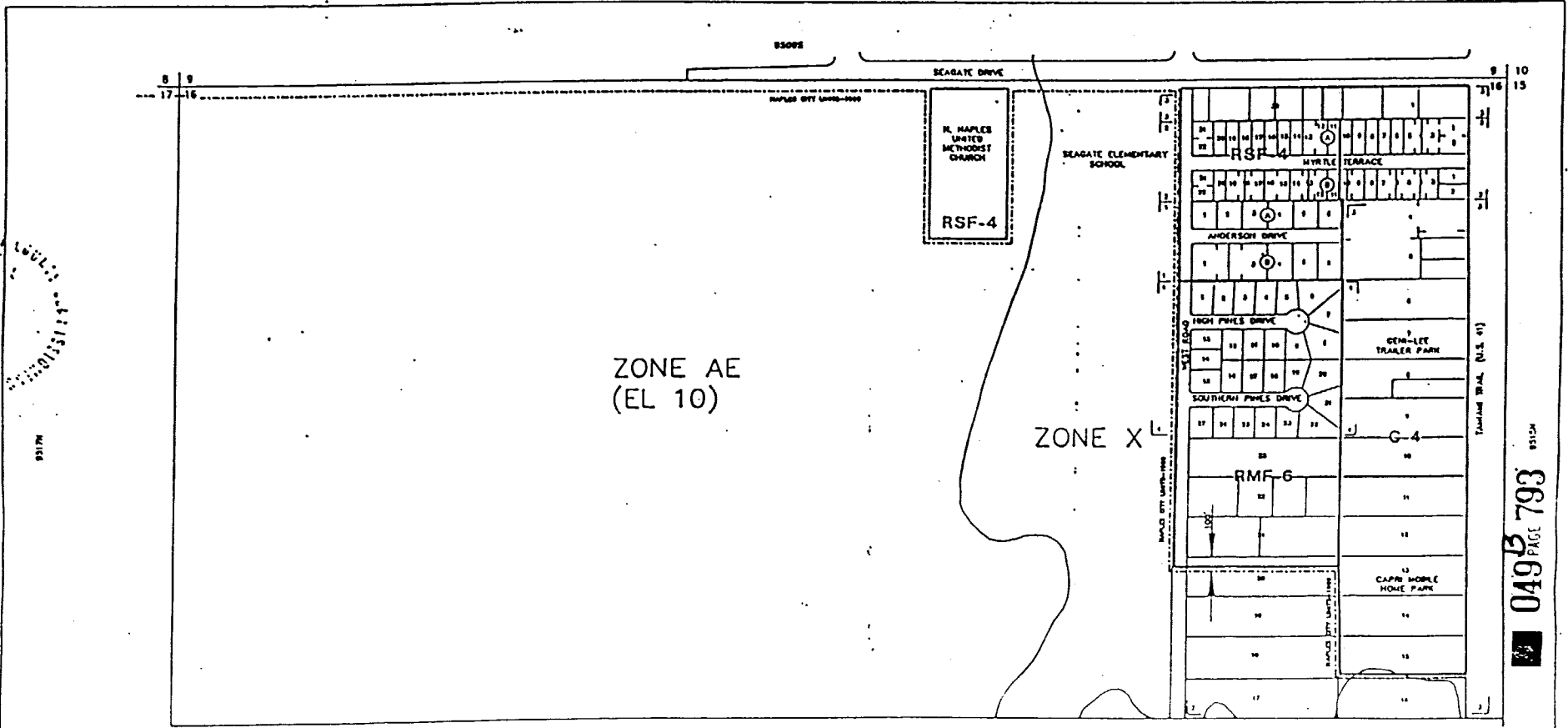
*...*

128

|   |                             |
|---|-----------------------------|
| FLOOD INSURANCE RATE MAP INFORMATION    |                             |
| COMMUNITY NUMBER: 120067                | PANEL NUMBER: 383 D         |
| PROGRAM: REGULAR                        | EFFECTIVE DATE: APR 3, 1986 |
| FLOOD ZONE: ALL "X" OR AS SHOWN ON MAP. |                             |
| COLLIER COUNTY, FLORIDA                 |                             |
| COMMUNITY DEVELOPMENT DIVISION          |                             |
| TWP 49S R19E SEC(S) 15 50 1/2           | MAP NUMBER: 95155           |



(157)

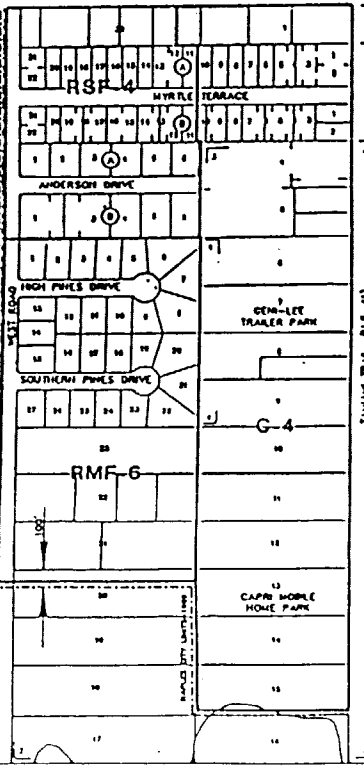


ZONE AE  
(EL 10)

ZONE X

R. MAPLES  
UNITED  
METHODIST  
CHURCH  
RSF-4

SEAGATE ELEMENTARY  
SCHOOL



049 PAGE 793  
9516

-----INDICATES CITY LIMITS

| SUBDIVISION INDEX |      |
|-------------------|------|
| NO.               | PAGE |
| 1                 | 1    |
| 2                 | 2    |
| 3                 | 3    |
| 4                 | 4    |
| 5                 | 5    |
| 6                 | 6    |
| 7                 | 7    |
| 8                 | 8    |
| 9                 | 9    |
| 10                | 10   |
| 11                | 11   |
| 12                | 12   |
| 13                | 13   |
| 14                | 14   |
| 15                | 15   |
| 16                | 16   |
| 17                | 17   |
| 18                | 18   |
| 19                | 19   |
| 20                | 20   |
| 21                | 21   |
| 22                | 22   |
| 23                | 23   |
| 24                | 24   |
| 25                | 25   |
| 26                | 26   |
| 27                | 27   |
| 28                | 28   |
| 29                | 29   |
| 30                | 30   |
| 31                | 31   |
| 32                | 32   |
| 33                | 33   |
| 34                | 34   |
| 35                | 35   |
| 36                | 36   |
| 37                | 37   |
| 38                | 38   |
| 39                | 39   |
| 40                | 40   |
| 41                | 41   |
| 42                | 42   |
| 43                | 43   |
| 44                | 44   |
| 45                | 45   |
| 46                | 46   |
| 47                | 47   |
| 48                | 48   |
| 49                | 49   |
| 50                | 50   |

LAST REVISION  
 \_\_\_\_\_ ZONING  
 \_\_\_\_\_ OTHER

THIS IS TO CERTIFY THAT THIS IS PAGE 129 OF THE OFFICIAL ZONING ATLAS  
 RELAINED TO AND ADOPTED BY RESOLUTION NO. 17-112 OF  
 THE COUNTY OF COLLIER, FLORIDA, ADOPTED OCTOBER 30, 1991.

*Patricia Anne ...*  
 ATTEST *M. ...*

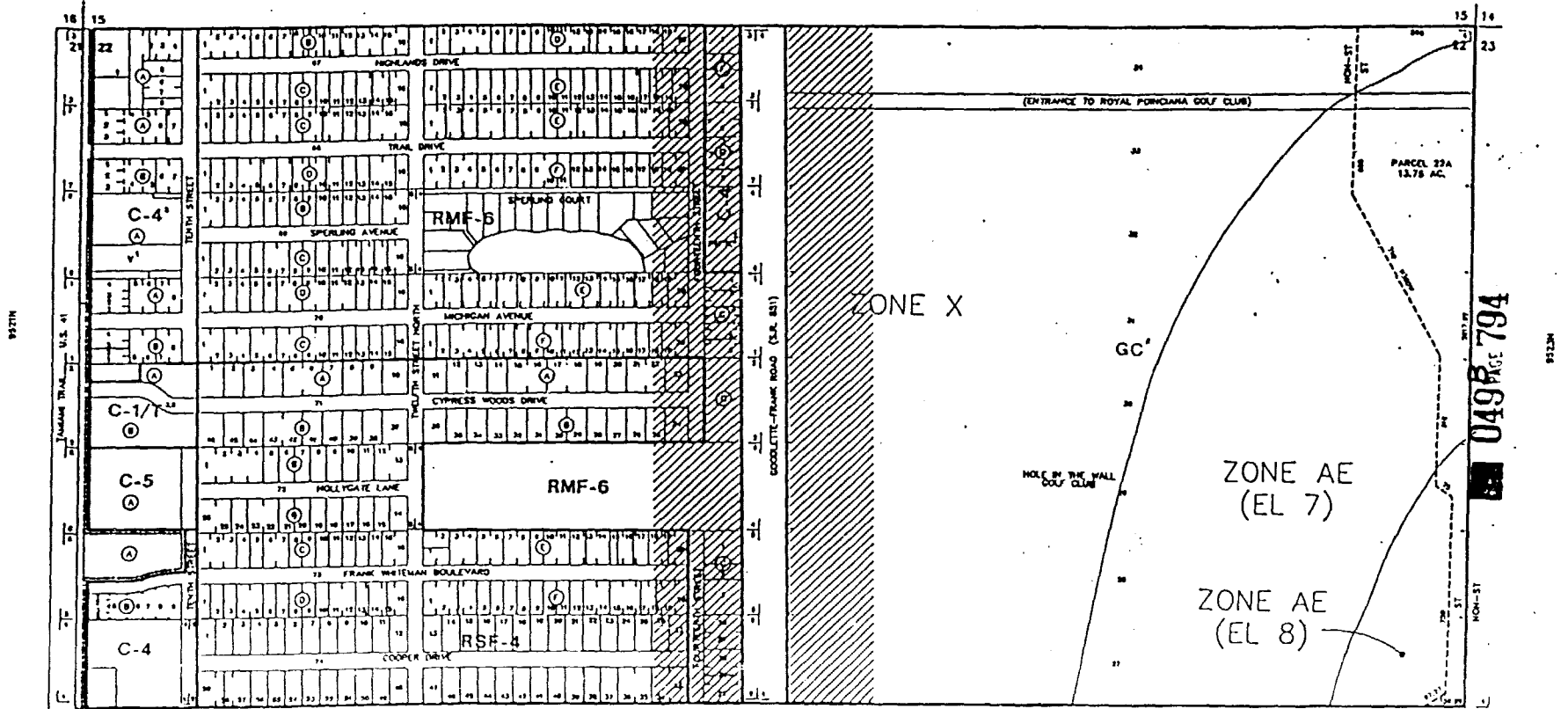
129

FLOOD INSURANCE RATE MAP INFORMATION

COMMUNITY NUMBER: 120067 PANEL NUMBER: 363 D  
 PROGRAM: REGULAR EFFECTIVE DATE: APR 1, 1968  
 FLOOD ZONE: ALL OR AS SHOWN ON MAP.

COLLIER COUNTY, FLORIDA  
 COMMUNITY DEVELOPMENT DIVISION  
 TWP: 49S R1G 25E SEC(S) 16 NO 1/2  
 SCALE: \_\_\_\_\_ MAP NUMBER: 9516N

85188



-----INDICATES CITY LIMITS  
 -----INDICATES SPECIAL TREATMENT OVERLAY  
 // INDICATES CORRIDOR MANAGEMENT OVERLAY DISTRICT (330' OFFSET FROM R/W LINE)

85225

| SUBMISSION INDEX |         |      |      |
|------------------|---------|------|------|
| NO.              | DATE    | P.A. | P.P. |
| 1                | 10/1/88 | 100  | 100  |
| 2                | 10/1/88 | 100  | 100  |
| 3                | 10/1/88 | 100  | 100  |
| 4                | 10/1/88 | 100  | 100  |
| 5                | 10/1/88 | 100  | 100  |
| 6                | 10/1/88 | 100  | 100  |
| 7                | 10/1/88 | 100  | 100  |
| 8                | 10/1/88 | 100  | 100  |
| 9                | 10/1/88 | 100  | 100  |
| 10               | 10/1/88 | 100  | 100  |
| 11               | 10/1/88 | 100  | 100  |
| 12               | 10/1/88 | 100  | 100  |
| 13               | 10/1/88 | 100  | 100  |
| 14               | 10/1/88 | 100  | 100  |
| 15               | 10/1/88 | 100  | 100  |
| 16               | 10/1/88 | 100  | 100  |
| 17               | 10/1/88 | 100  | 100  |
| 18               | 10/1/88 | 100  | 100  |
| 19               | 10/1/88 | 100  | 100  |
| 20               | 10/1/88 | 100  | 100  |
| 21               | 10/1/88 | 100  | 100  |
| 22               | 10/1/88 | 100  | 100  |
| 23               | 10/1/88 | 100  | 100  |
| 24               | 10/1/88 | 100  | 100  |
| 25               | 10/1/88 | 100  | 100  |
| 26               | 10/1/88 | 100  | 100  |
| 27               | 10/1/88 | 100  | 100  |
| 28               | 10/1/88 | 100  | 100  |
| 29               | 10/1/88 | 100  | 100  |
| 30               | 10/1/88 | 100  | 100  |
| 31               | 10/1/88 | 100  | 100  |
| 32               | 10/1/88 | 100  | 100  |
| 33               | 10/1/88 | 100  | 100  |
| 34               | 10/1/88 | 100  | 100  |
| 35               | 10/1/88 | 100  | 100  |
| 36               | 10/1/88 | 100  | 100  |
| 37               | 10/1/88 | 100  | 100  |
| 38               | 10/1/88 | 100  | 100  |
| 39               | 10/1/88 | 100  | 100  |
| 40               | 10/1/88 | 100  | 100  |
| 41               | 10/1/88 | 100  | 100  |
| 42               | 10/1/88 | 100  | 100  |
| 43               | 10/1/88 | 100  | 100  |
| 44               | 10/1/88 | 100  | 100  |
| 45               | 10/1/88 | 100  | 100  |
| 46               | 10/1/88 | 100  | 100  |
| 47               | 10/1/88 | 100  | 100  |
| 48               | 10/1/88 | 100  | 100  |
| 49               | 10/1/88 | 100  | 100  |
| 50               | 10/1/88 | 100  | 100  |

THIS IS TO CERTIFY THAT THIS IS PAGE 130 OF THE OFFICIAL ZONING ATLAS REFORMED TO AND ADOPTED BY ORDINANCE NO. 117820 OF THE COUNTY OF COLLIER, FLORIDA, ADOPTED ON DECEMBER 30, 1991.

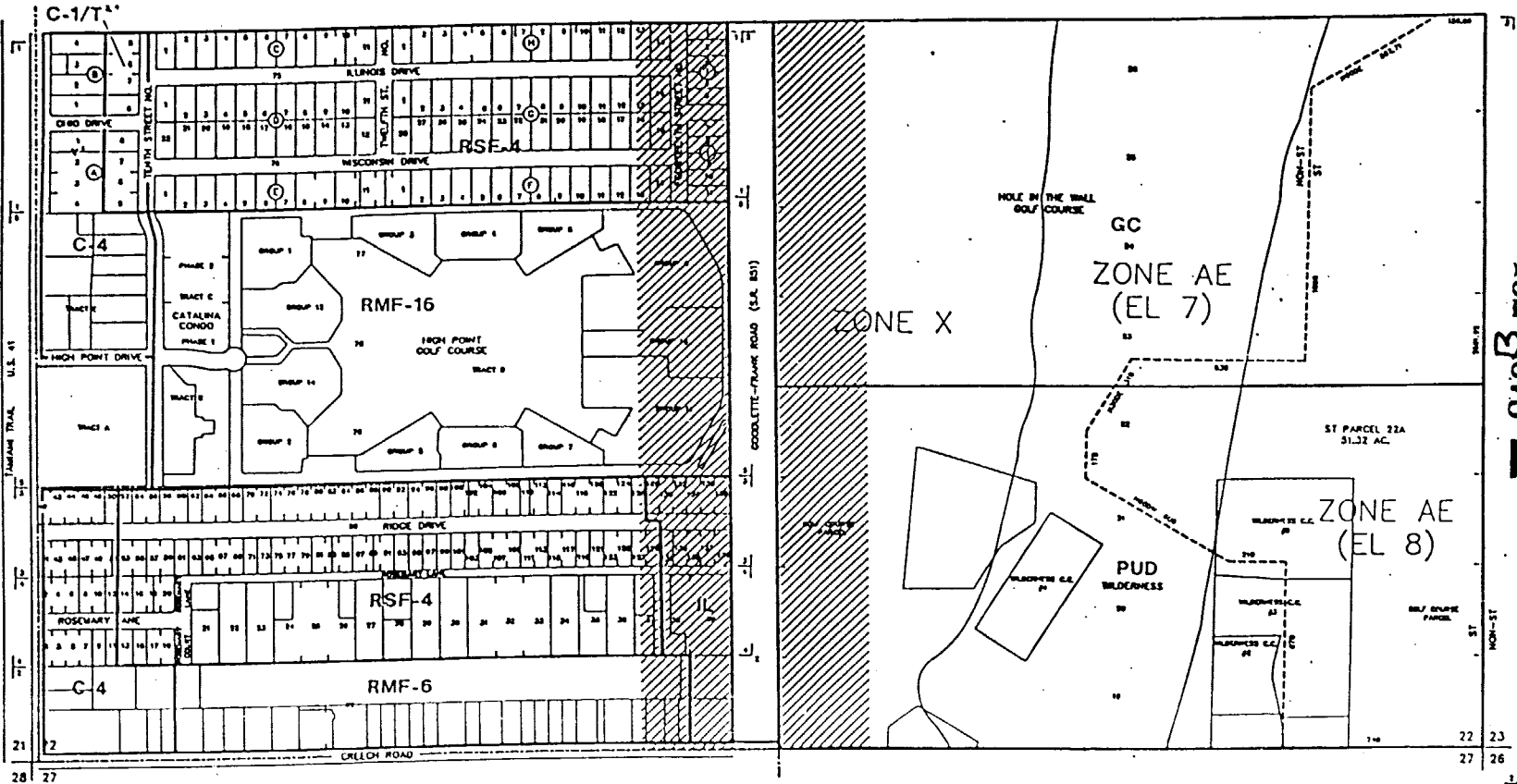
BY *Patricia Ann...*  
 CITY CLERK  
 AFTER *Michael...*

130

| FLOOD INSURANCE RATE MAP INFORMATION |                              |
|--------------------------------------|------------------------------|
| COMMUNITY NUMBER: 120067             | PANEL NUMBER: 383 D          |
| PROGRAM: REGULAR                     | EFFECTIVE DATE: JUNE 3, 1986 |
| FLOOD ZONE: ALL OR AS SHOWN ON MAP.  |                              |
| COLLIER COUNTY, FLORIDA              |                              |
| COMMUNITY DEVELOPMENT DIVISION       |                              |
| TWP 49S RING 25E SEC(S) 22 MO 1/2    | MAP NUMBER: B522N            |

049 Page 794

9522N



049B PAGE 795  
9522S

----- INDICATES CITY LIMITS  
 -.-.-.- INDICATES SPECIAL TREATMENT OVERLAY  
 // // // // INDICATES CORRIDOR MANAGEMENT OVERLAY DISTRICT (330' OFFSET FROM R/W LINE)

| SUBDIVISION INDEX |      |      |      |
|-------------------|------|------|------|
| NO.               | NAME | P.A. | P.P. |
| 1                 | ...  | ...  | ...  |
| 2                 | ...  | ...  | ...  |
| 3                 | ...  | ...  | ...  |
| 4                 | ...  | ...  | ...  |
| 5                 | ...  | ...  | ...  |
| 6                 | ...  | ...  | ...  |
| 7                 | ...  | ...  | ...  |
| 8                 | ...  | ...  | ...  |
| 9                 | ...  | ...  | ...  |
| 10                | ...  | ...  | ...  |
| 11                | ...  | ...  | ...  |
| 12                | ...  | ...  | ...  |
| 13                | ...  | ...  | ...  |
| 14                | ...  | ...  | ...  |
| 15                | ...  | ...  | ...  |
| 16                | ...  | ...  | ...  |
| 17                | ...  | ...  | ...  |
| 18                | ...  | ...  | ...  |
| 19                | ...  | ...  | ...  |
| 20                | ...  | ...  | ...  |
| 21                | ...  | ...  | ...  |
| 22                | ...  | ...  | ...  |
| 23                | ...  | ...  | ...  |
| 24                | ...  | ...  | ...  |
| 25                | ...  | ...  | ...  |
| 26                | ...  | ...  | ...  |
| 27                | ...  | ...  | ...  |
| 28                | ...  | ...  | ...  |

| SUBDIVISION INDEX |      |
|-------------------|------|
| NO.               | NAME |
| 1                 | ...  |
| 2                 | ...  |
| 3                 | ...  |
| 4                 | ...  |
| 5                 | ...  |
| 6                 | ...  |
| 7                 | ...  |
| 8                 | ...  |
| 9                 | ...  |
| 10                | ...  |
| 11                | ...  |
| 12                | ...  |
| 13                | ...  |
| 14                | ...  |
| 15                | ...  |
| 16                | ...  |
| 17                | ...  |
| 18                | ...  |
| 19                | ...  |
| 20                | ...  |
| 21                | ...  |
| 22                | ...  |
| 23                | ...  |
| 24                | ...  |
| 25                | ...  |
| 26                | ...  |
| 27                | ...  |
| 28                | ...  |

THIS IS TO CERTIFY THAT THIS IS PAGE 1 OF THE OFFICIAL ZONING MAPS RETURNED TO AND ADOPTED BY RESOLUTION NO. 9522 OF THE COUNTY OF COLLIER, FLORIDA, ADOPTED OCTOBER 30, 1991.

BY *Patricia Anne...*  
 ATTEST *Marianne...*

131

FLOOD INSURANCE RATE MAP INFORMATION

COMMUNITY NUMBER: 120067 PANEL NUMBER: 3630A391E  
 PROGRAM: REGULAR EFFECTIVE DATE: JUNE 3, 1986  
 FLOOD ZONE: ALL OR AS SHOWN ON MAP.

COLLIER COUNTY, FLORIDA  
 COMMUNITY DEVELOPMENT DIVISION  
 TWP 48S R1G 25E SEC(S) 22 SO 1/2  
 SCALE MAP NUMBER: 9522S

95148

15 14  
22 23

ZONE X

GC

ROYAL PONCAMA GOLF COURSE

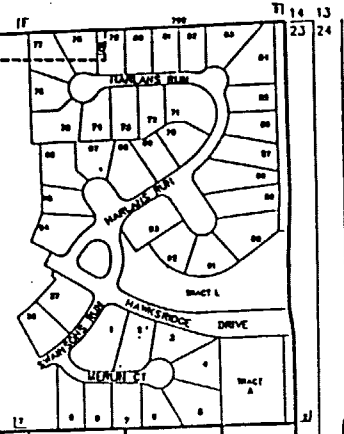
ZONE AE  
(EL 7)

ZONE  
AE  
(EL 8)

ZONE X

ST PARCEL 23A  
16.31 AC

PUD<sup>TM</sup>  
HAWK RIDGE



RSF-4

E

A''

C-2

C-1'

A''

RSF-3<sup>TM</sup>

BARLEY LAKE

RSF-4

PUD\*

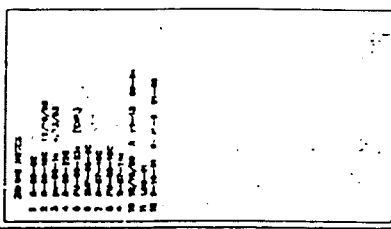
AIRPORT ROAD (SR 31)  
CANAL

049 B PAGE 796

95139

85235

| SUBDIVISION INDEX |                     |      |      |
|-------------------|---------------------|------|------|
| NO.               | NAME                | P.A. | P.P. |
| 1                 | THE COASTWAY        | 11   | 28   |
| 2                 | HAWK RIDGE UNIT ONE | 20   | 25   |
| 3                 |                     |      |      |
| 4                 |                     |      |      |
| 5                 |                     |      |      |
| 6                 |                     |      |      |
| 7                 |                     |      |      |
| 8                 |                     |      |      |
| 9                 |                     |      |      |
| 10                |                     |      |      |
| 11                |                     |      |      |
| 12                |                     |      |      |
| 13                |                     |      |      |
| 14                |                     |      |      |
| 15                |                     |      |      |
| 16                |                     |      |      |
| 17                |                     |      |      |
| 18                |                     |      |      |
| 19                |                     |      |      |
| 20                |                     |      |      |
| 21                |                     |      |      |
| 22                |                     |      |      |
| 23                |                     |      |      |
| 24                |                     |      |      |



THIS IS TO CERTIFY THAT THIS IS PAGE 132 OF THE OFFICIAL ZONING ATLAS  
 AUTHORED TO AND ADOPTED BY RESOLUTION NO. 97-140  
 OF THE COUNTY OF COLLIER, FLORIDA, ADOPTED OCTOBER 30, 1997

*Patricia Ann Bergin*  
 COUNTY CLERK  
 COLLEEN HANCOCK  
 ATTEST

132

FLOOD INSURANCE RATE MAP INFORMATION

COMMUNITY NUMBER: 120087 PANEL NO. 3830, 3830, 3910  
 PROGRAM: REGULAR EFFECTIVE DATE: JUNE 3, 1996  
 FLOOD ZONE: ALL OR AS SHOWN ON MAP.

COLLIER COUNTY, FLORIDA  
 COMMUNITY DEVELOPMENT DIVISION  
 TWP.: 49S R1NG 25E SEC(S) 23 MO 1/2  
 SCALE: \_\_\_\_\_ MAP NUMBER: 9523N





86248

24 19  
25 30

23 24  
26 25

8528N

APPROX - PULLING ROAD  
CANAL EASEMENT

PUD 1  
GREY GAGE

049 PAGE 799

L'UNION ROAD

8600N

A'

86225

INDICATES CORRIDOR MANAGEMENT OVERLAY DISTRICT  
(330' OFFSET FROM R/W LINE)

| SUBDIVISION BOLT |      |      |      |
|------------------|------|------|------|
| NO.              | NAME | P.A. | P.P. |
|                  |      |      |      |
|                  |      |      |      |

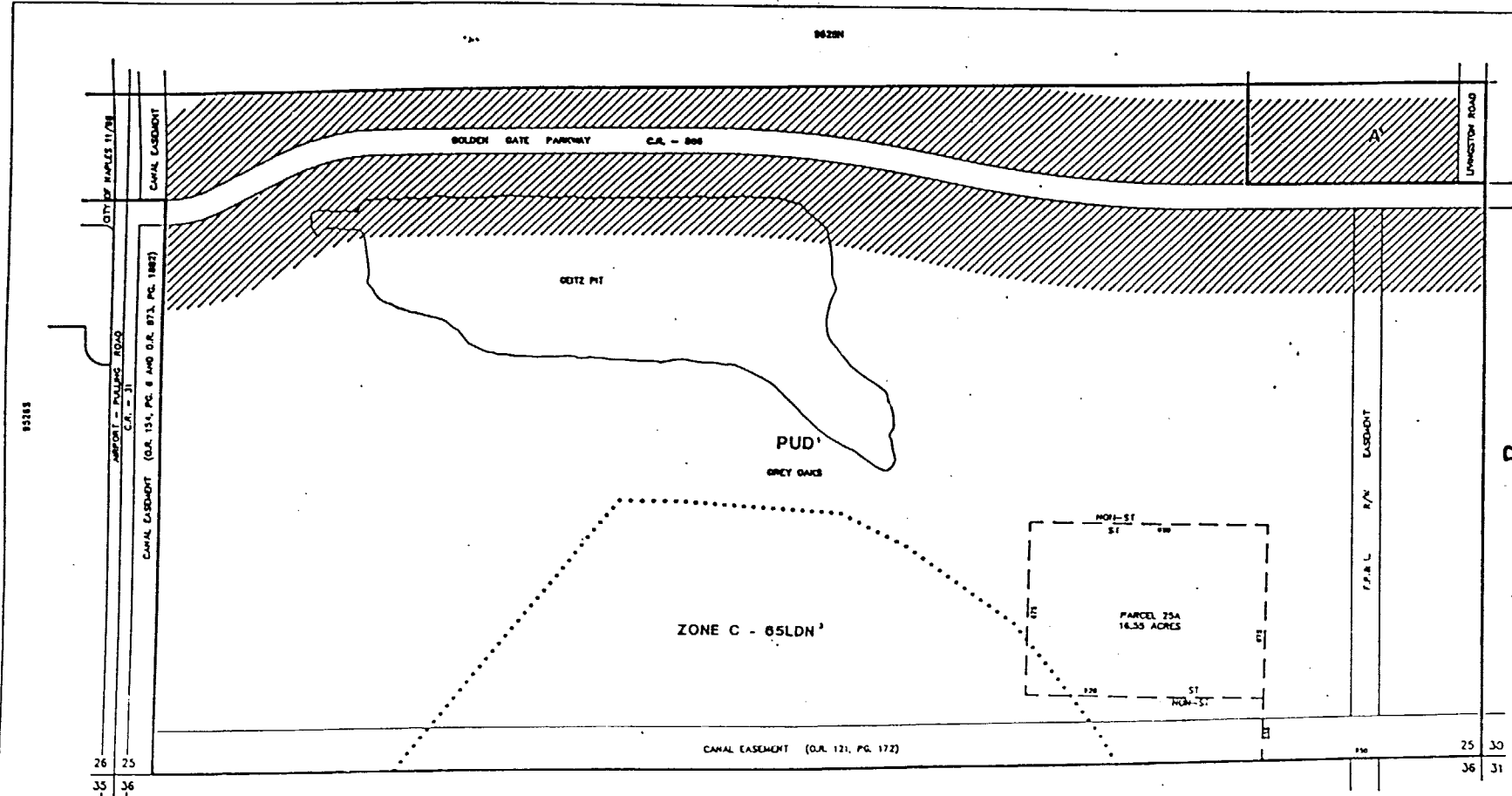
|  |
|--|
| 1. ALL INFORMATION CONTAINED HEREIN IS UNCLASSIFIED<br>2. DATE 08/14/01 BY 60322 JAL/STP<br>3. AUTHORITY 50 CFR 17.102 |
|--|

DATE IS TO CERTIFY THAT THIS IS PAGE 135 OF THE OFFICIAL ZONING ATLAS  
 RETURNED TO AND APPROVED BY RECORDS DIVISION BY ORANGE COUNTY 11-10-07  
 THE COUNTY OF COLLIER, FLORIDA, ADOPTED OCTOBER 30, 1991

*Patricia A. ...*  
 ATTEST *Margaret ...*

135

| FLOOD INSURANCE RATE MAP INFORMATION    |                              |
|---|------------------------------|
| COMMUNITY NUMBER: 120067                | PANEL NUMBER: 392 D          |
| PROGRAM: REGULAR                        | EFFECTIVE DATE: JUNE 3, 1998 |
| FLOOD ZONE: ALL "X" OR AS SHOWN ON MAP. |                              |
| COLLIER COUNTY, FLORIDA                 |                              |
| COMMUNITY DEVELOPMENT DIVISION          |                              |
| TWP 49S RING 25E SEC(S) 25 MO 1/2       | MAP NUMBER: 8525N            |




049 B 800

..... INDICATES AIRPORT NOISE BOUNDARY  
 - - - - - INDICATES CITY LIMITS

////// INDICATES CORRIDOR MANAGEMENT OVERLAY DISTRICT  
 (330' OFFSET FROM R/W LINE)

| SUBDIVISION INDEX |      |      |      |
|-------------------|------|------|------|
| NO.               | NAME | P.A. | P.C. |
|                   |      |      |      |
|                   |      |      |      |



THIS IS TO CERTIFY THAT THIS IS PAGE 13 OF THE SPECIAL ZONING ATLAS REFERRED TO AND ADOPTED BY RESOLUTION NO. 91-763 OF THE COUNTY OF COLLIER, FLORIDA, ADOPTED OCTOBER 30, 1991.

*Patricia Anne Stangor*  
*Manuel Lopez*

136

| FLOOD INSURANCE RATE MAP INFORMATION    |                             |
|---|-----------------------------|
| COMMUNITY NUMBER: 120057                | PANEL NUMBER: 392 D         |
| PROGRAM: REGULAR                        | EFFECTIVE DATE: APR 1, 1996 |
| FLOOD ZONE: ALL "X" OR AS SHOWN ON MAP. |                             |
| COLLIER COUNTY, FLORIDA                 |                             |
| COMMUNITY DEVELOPMENT DIVISION          |                             |
| TWP 49S R1NG 25E SEC(S) 25 SO 1/2       |                             |
| SCALE                                   | MAP NUMBER: 9525S           |



137

95236

22 23  
27 26

CITY OF NAPLES 11/88

23 24  
26 25

CITY OF NAPLES 11/88

A' PA

PONDICHA  
ELEMENTARY  
SCHOOL

CITY OF NAPLES 11/88

049 B  
PAGE 801

IMPORT - PULLING ROAD

95236


9527N

CITY OF NAPLES 11/88

95265

-----INDICATES CITY LIMITS

| SUBDIVISION INDEX |      |      |      |
|-------------------|------|------|------|
| NO.               | NAME | P.A. | P.P. |
|                   |      |      |      |
|                   |      |      |      |



THIS IS TO CERTIFY THAT THIS IS PART OF THE OFFICIAL ZONING ATLAS REFERRED TO AND ADOPTED BY RESOLUTION NO. 11/102 OF THE COUNTY OF COLLIER, FLORIDA, ADOPTED OCTOBER 30, 1991.

*Patricia Anne ...*  
*Marianne ...*

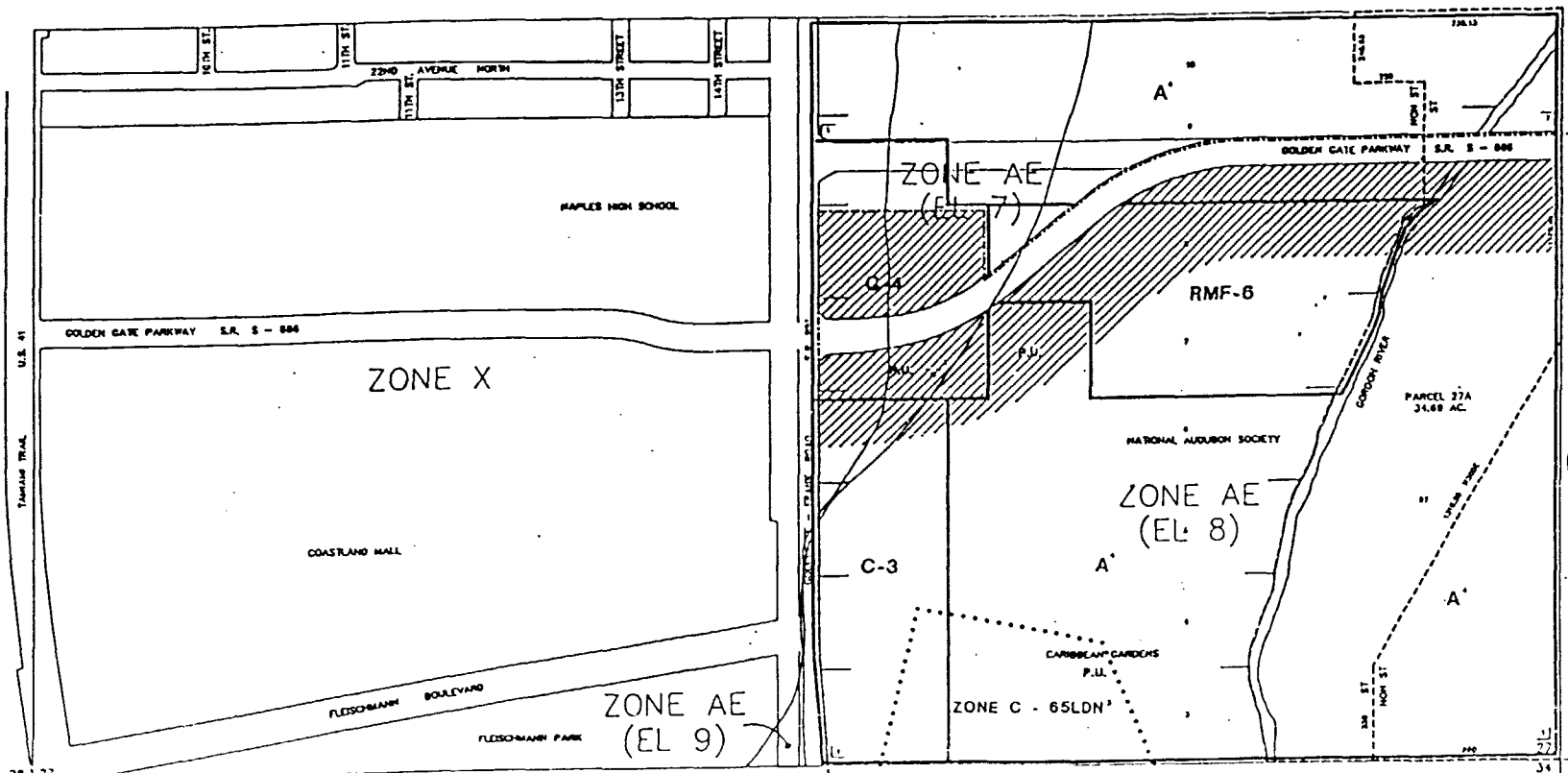
137

| FLOOD INSURANCE RATE MAP INFORMATION |                              |
|--------------------------------------|------------------------------|
| COMMUNITY NUMBER: 120067             | PANEL NUMBER: 3410A3920      |
| PROGRAM: REGULAR                     | EFFECTIVE DATE: JUNE 3, 1988 |
| FLOOD ZONE: ALL OR AS SHOWN ON MAP.  |                              |
| COLLIER COUNTY, FLORIDA              |                              |
| COMMUNITY DEVELOPMENT DIVISION       |                              |
| TWP 49S RING 25E SEC(S) 26 NO 1/2    |                              |
| SCALE                                | MAP NUMBER: 9526N            |






8927N



- ..... INDICATES AIRPORT NOISE BOUNDARY
- INDICATES CITY LIMITS
- INDICATES SPECIAL TREATMENT OVERLAY
- ////// INDICATES CORRIDOR MANAGEMENT OVERLAY DISTRICT (330' OFFSET FROM R/W LINE)

| SUBDIVISION INDEX |                    |      |      |
|-------------------|--------------------|------|------|
| NO.               | NAME               | P.A. | P.D. |
| 1                 | MAPLES SUBDIVISION | 1    | 1    |



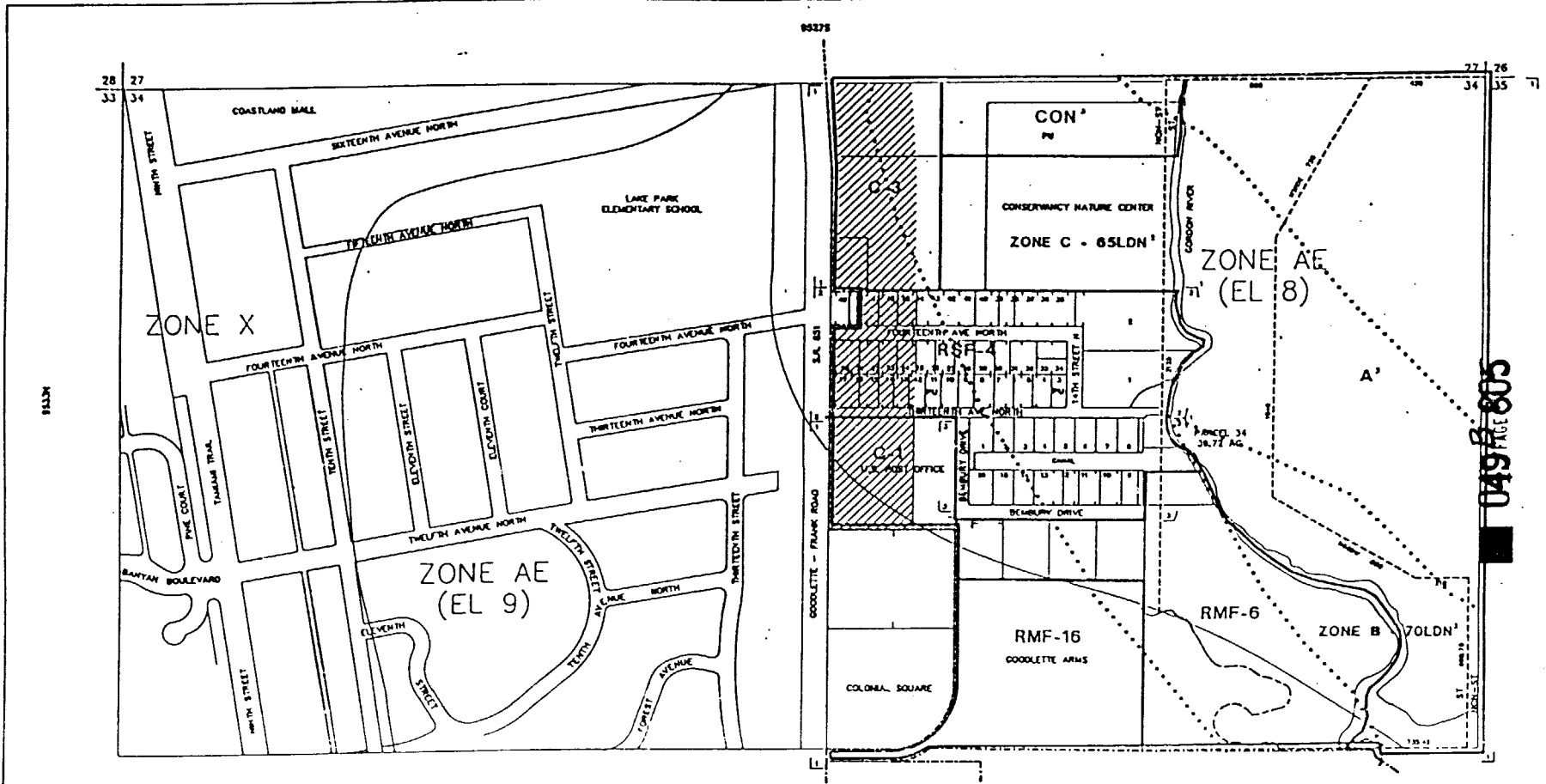
THIS IS TO CERTIFY THAT THIS IS PAGE 1 OF THE OFFICIAL ZONING ATLAS REFERRED TO AND ADOPTED BY RESOLUTION BY ORDINANCE NO. 11-10-2017 OF THE COUNTY OF COLLIER, FLORIDA, DATED OCTOBER 30, 2017.

BY *Patricia Ann...*  
 ATTEST *Margaret...*

140

| FLOOD INSURANCE RATE MAP INFORMATION |                             |
|--------------------------------------|-----------------------------|
| COMMUNITY NUMBER: 120087             | PANEL NUMBER: 391 D         |
| PROGRAM: REGULAR                     | EFFECTIVE DATE: APR 3, 1996 |
| FLOOD ZONE: ALL OR AS SHOWN ON MAP.  |                             |
| COLLIER COUNTY, FLORIDA              |                             |
| COMMUNITY DEVELOPMENT DIVISION       |                             |
| TWP 49S RING 25E SEC(S) 27 SO 1/2    |                             |
| SCALE                                | MAP NUMBER: 9527S           |

049B FIG. 804 9527S



- ..... INDICATES AIRPORT NOISE BOUNDARY
- INDICATES CITY LIMITS
- INDICATES SPECIAL TREATMENT OVERLAY

INDICATES CORRIDOR MANAGEMENT OVERLAY DISTRICT (330' OFFSET FROM R/W LINE)

| SUBDIVISION INDEX |                             |      |      |
|-------------------|-----------------------------|------|------|
| NO.               | NAME                        | P.A. | P.P. |
| 1                 | COASFLAND MALL              |      |      |
| 2                 | LAKE PARK ELEMENTARY SCHOOL |      |      |
| 3                 | CONSERVANCY NATURE CENTER   |      |      |
| 4                 | COLONIAL SQUARE             |      |      |
| 5                 | COODLETTE ARMS              |      |      |
| 6                 | COODLETTE - FRANK ROAD      |      |      |
| 7                 | FRANK ROAD                  |      |      |
| 8                 | FRANK ROAD                  |      |      |
| 9                 | FRANK ROAD                  |      |      |
| 10                | FRANK ROAD                  |      |      |
| 11                | FRANK ROAD                  |      |      |
| 12                | FRANK ROAD                  |      |      |
| 13                | FRANK ROAD                  |      |      |
| 14                | FRANK ROAD                  |      |      |
| 15                | FRANK ROAD                  |      |      |
| 16                | FRANK ROAD                  |      |      |
| 17                | FRANK ROAD                  |      |      |
| 18                | FRANK ROAD                  |      |      |
| 19                | FRANK ROAD                  |      |      |
| 20                | FRANK ROAD                  |      |      |
| 21                | FRANK ROAD                  |      |      |
| 22                | FRANK ROAD                  |      |      |
| 23                | FRANK ROAD                  |      |      |
| 24                | FRANK ROAD                  |      |      |
| 25                | FRANK ROAD                  |      |      |
| 26                | FRANK ROAD                  |      |      |
| 27                | FRANK ROAD                  |      |      |
| 28                | FRANK ROAD                  |      |      |
| 29                | FRANK ROAD                  |      |      |
| 30                | FRANK ROAD                  |      |      |
| 31                | FRANK ROAD                  |      |      |
| 32                | FRANK ROAD                  |      |      |
| 33                | FRANK ROAD                  |      |      |
| 34                | FRANK ROAD                  |      |      |
| 35                | FRANK ROAD                  |      |      |
| 36                | FRANK ROAD                  |      |      |
| 37                | FRANK ROAD                  |      |      |
| 38                | FRANK ROAD                  |      |      |
| 39                | FRANK ROAD                  |      |      |
| 40                | FRANK ROAD                  |      |      |
| 41                | FRANK ROAD                  |      |      |
| 42                | FRANK ROAD                  |      |      |
| 43                | FRANK ROAD                  |      |      |
| 44                | FRANK ROAD                  |      |      |
| 45                | FRANK ROAD                  |      |      |
| 46                | FRANK ROAD                  |      |      |
| 47                | FRANK ROAD                  |      |      |
| 48                | FRANK ROAD                  |      |      |
| 49                | FRANK ROAD                  |      |      |
| 50                | FRANK ROAD                  |      |      |

| NO. | NAME                        | P.A. | P.P. |
|-----|-----------------------------|------|------|
| 1   | COASFLAND MALL              |      |      |
| 2   | LAKE PARK ELEMENTARY SCHOOL |      |      |
| 3   | CONSERVANCY NATURE CENTER   |      |      |
| 4   | COLONIAL SQUARE             |      |      |
| 5   | COODLETTE ARMS              |      |      |
| 6   | COODLETTE - FRANK ROAD      |      |      |
| 7   | FRANK ROAD                  |      |      |
| 8   | FRANK ROAD                  |      |      |
| 9   | FRANK ROAD                  |      |      |
| 10  | FRANK ROAD                  |      |      |
| 11  | FRANK ROAD                  |      |      |
| 12  | FRANK ROAD                  |      |      |
| 13  | FRANK ROAD                  |      |      |
| 14  | FRANK ROAD                  |      |      |
| 15  | FRANK ROAD                  |      |      |
| 16  | FRANK ROAD                  |      |      |
| 17  | FRANK ROAD                  |      |      |
| 18  | FRANK ROAD                  |      |      |
| 19  | FRANK ROAD                  |      |      |
| 20  | FRANK ROAD                  |      |      |
| 21  | FRANK ROAD                  |      |      |
| 22  | FRANK ROAD                  |      |      |
| 23  | FRANK ROAD                  |      |      |
| 24  | FRANK ROAD                  |      |      |
| 25  | FRANK ROAD                  |      |      |
| 26  | FRANK ROAD                  |      |      |
| 27  | FRANK ROAD                  |      |      |
| 28  | FRANK ROAD                  |      |      |
| 29  | FRANK ROAD                  |      |      |
| 30  | FRANK ROAD                  |      |      |
| 31  | FRANK ROAD                  |      |      |
| 32  | FRANK ROAD                  |      |      |
| 33  | FRANK ROAD                  |      |      |
| 34  | FRANK ROAD                  |      |      |
| 35  | FRANK ROAD                  |      |      |
| 36  | FRANK ROAD                  |      |      |
| 37  | FRANK ROAD                  |      |      |
| 38  | FRANK ROAD                  |      |      |
| 39  | FRANK ROAD                  |      |      |
| 40  | FRANK ROAD                  |      |      |
| 41  | FRANK ROAD                  |      |      |
| 42  | FRANK ROAD                  |      |      |
| 43  | FRANK ROAD                  |      |      |
| 44  | FRANK ROAD                  |      |      |
| 45  | FRANK ROAD                  |      |      |
| 46  | FRANK ROAD                  |      |      |
| 47  | FRANK ROAD                  |      |      |
| 48  | FRANK ROAD                  |      |      |
| 49  | FRANK ROAD                  |      |      |
| 50  | FRANK ROAD                  |      |      |

THIS IS TO CERTIFY THAT THIS IS PAGE 144 OF THE OFFICIAL ZONING MAPS REFERRED TO AND ADOPTED BY RESOLUTION NO. 1-1-1998 OF THE COUNTY OF COLLIER, FLORIDA, ADOPTED OCTOBER 30, 1998.

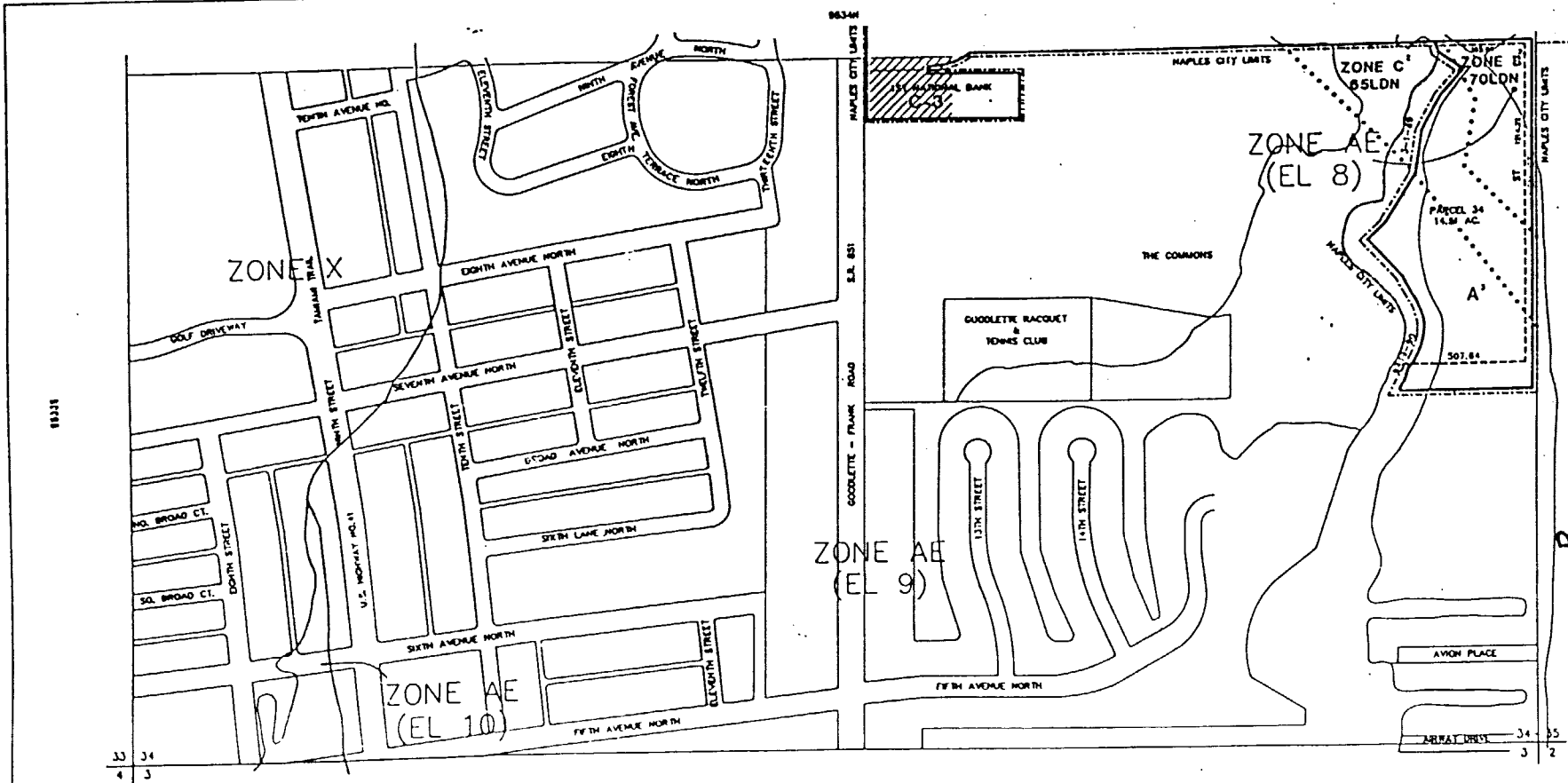
*Patricia Anne...*  
 ATTEST: *Patricia Anne...*

144

|                                      |                              |
|--------------------------------------|------------------------------|
| FLOOD INSURANCE RATE MAP INFORMATION |                              |
| COMMUNITY NUMBER: 120087             | PANEL NUMBER: 391 D          |
| PROGRAM: REGULAR                     | EFFECTIVE DATE: JUNE 2, 1998 |
| FLOOD ZONE: ALL OR AS SHOWN ON MAP.  |                              |
| COLLIER COUNTY, FLORIDA              |                              |
| COMMUNITY DEVELOPMENT DIVISION       |                              |
| TWP 49S RING 25E SEC(S) 34 NO 1/2    |                              |
| SCALE                                | MAP NUMBER                   |
| 0' 100'                              | 9534N                        |


049S RING 25E

E333M



..... INDICATES AIRPORT NOISE BOUNDARY  
 - - - - - INDICATES CITY LIMITS  
 - - - - - INDICATES SPECIAL TREATMENT OVERLAY  
 // // // // // INDICATES CORRIDOR MANAGEMENT OVERLAY DISTRICT (330' OFFSET FROM R/W LINE)

| SUBORDINARY INDEX |      |      |      |
|-------------------|------|------|------|
| NO.               | NAME | P.A. | P.B. |
|                   |      |      |      |
|                   |      |      |      |
|                   |      |      |      |



THIS IS TO CERTIFY THAT THIS IS PAGE 142 OF THE OFFICIAL FLOOD ZONE ATLAS REFERRED TO AND ADOPTED BY REFERENCE BY ORDINANCE NO. 7170 OF THE COUNTY OF COLLIER, FLORIDA, ADOPTED OCTOBER 30, 1991.

*Patricia Anne Anderson*  
 \_\_\_\_\_  
 \_\_\_\_\_  
 \_\_\_\_\_

142

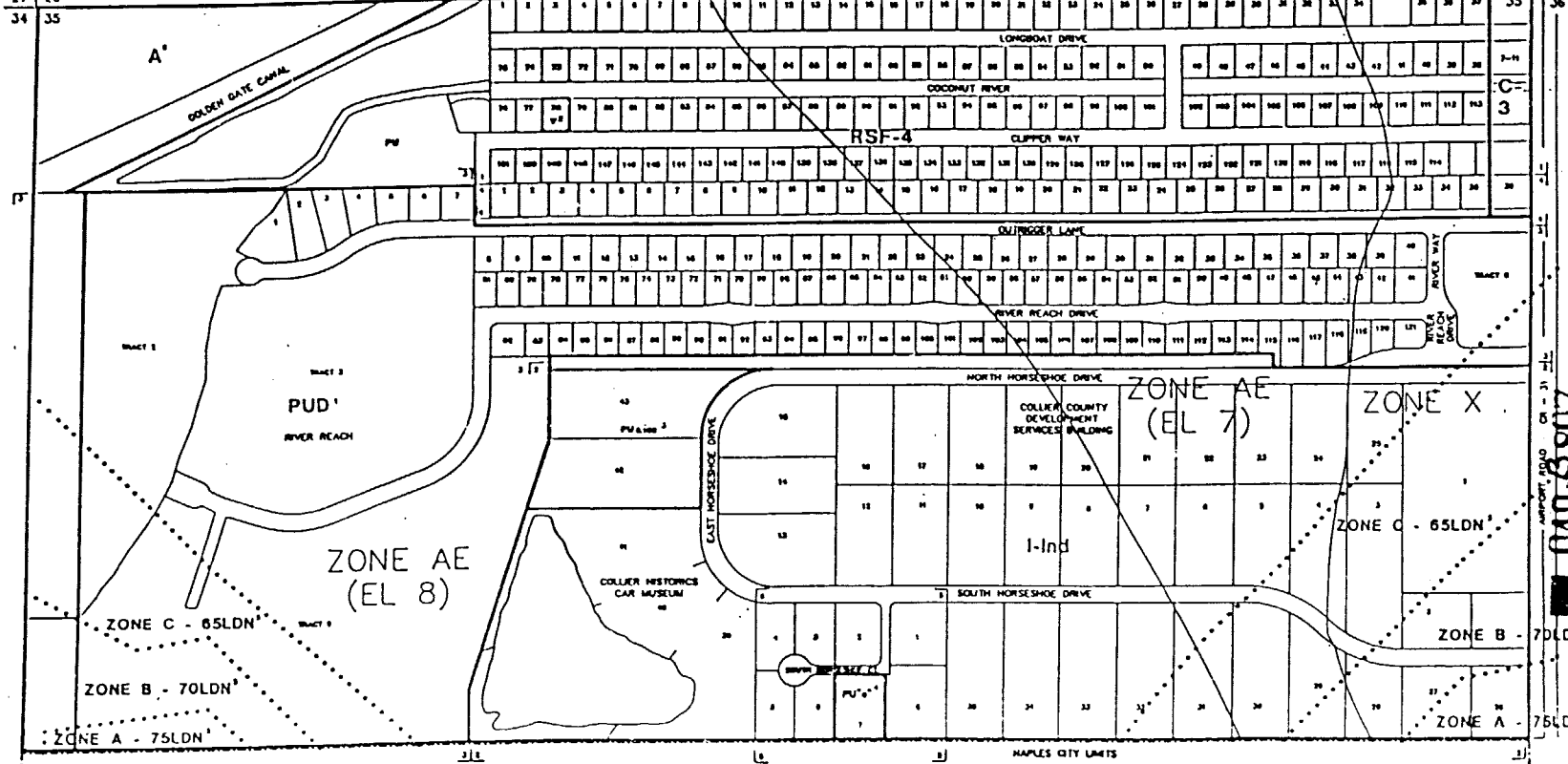
|                                      |                              |
|--------------------------------------|------------------------------|
| FLOOD INSURANCE RATE MAP INFORMATION |                              |
| COMMUNITY NUMBER: 120067             | PANEL NUMBER: 3410, 3430     |
| PROGRAM: REGULAR                     | EFFECTIVE DATE: JUNE 3, 1986 |
| FLOOD ZONE: ALL OR AS SHOWN ON MAP.  |                              |
| COLLIER COUNTY, FLORIDA              |                              |
| COMMUNITY DEVELOPMENT DIVISION       |                              |
| TWP. 40S RING 25E SEC(S) 34 50 1/2   |                              |
| SCALE                                | MAP NUMBER: 95345            |

049 B 806  
 PAGE 142

27 26  
34 35


95388

26 25  
35 36



..... INDICATES AIRPORT NOISE BOUNDARY  
 - - - - - INDICATES CITY LIMITS  
 - - - - - INDICATES SPECIAL TREATMENT OVERLAY

| SUBDIVISION INDEX |  |      |        |
|-------------------|--|------|--------|
| PL                | NAME                                     | P.A. | Pg.    |
| 1                 | OSWEGOTO WYDE WYDE 1                     | 3    | 26     |
| 2                 | EAST NAPLES INDUSTRIAL PARK              | 16   | 11-126 |
| 3                 | WYDE WYDE                                | 11   | 12-126 |
| 4                 | OSWEGOTO WYDE WYDE 2                     | 11   | 12-126 |
| 5                 | EAST NAPLES INDUSTRIAL PARK REPLAT NO. 1 | 17   | 20-26  |



THIS IS TO CERTIFY THAT THIS IS PART OF THE OFFICIAL ZONING MAP REFERRED TO AND ADOPTED BY RESOLUTION NO. 81-112 OF THE COUNTY OF COLLIER, FLORIDA, ON OCTOBER 30, 1991.

BY *Patricia Anne...*  
 ATTEST *...* CLERK

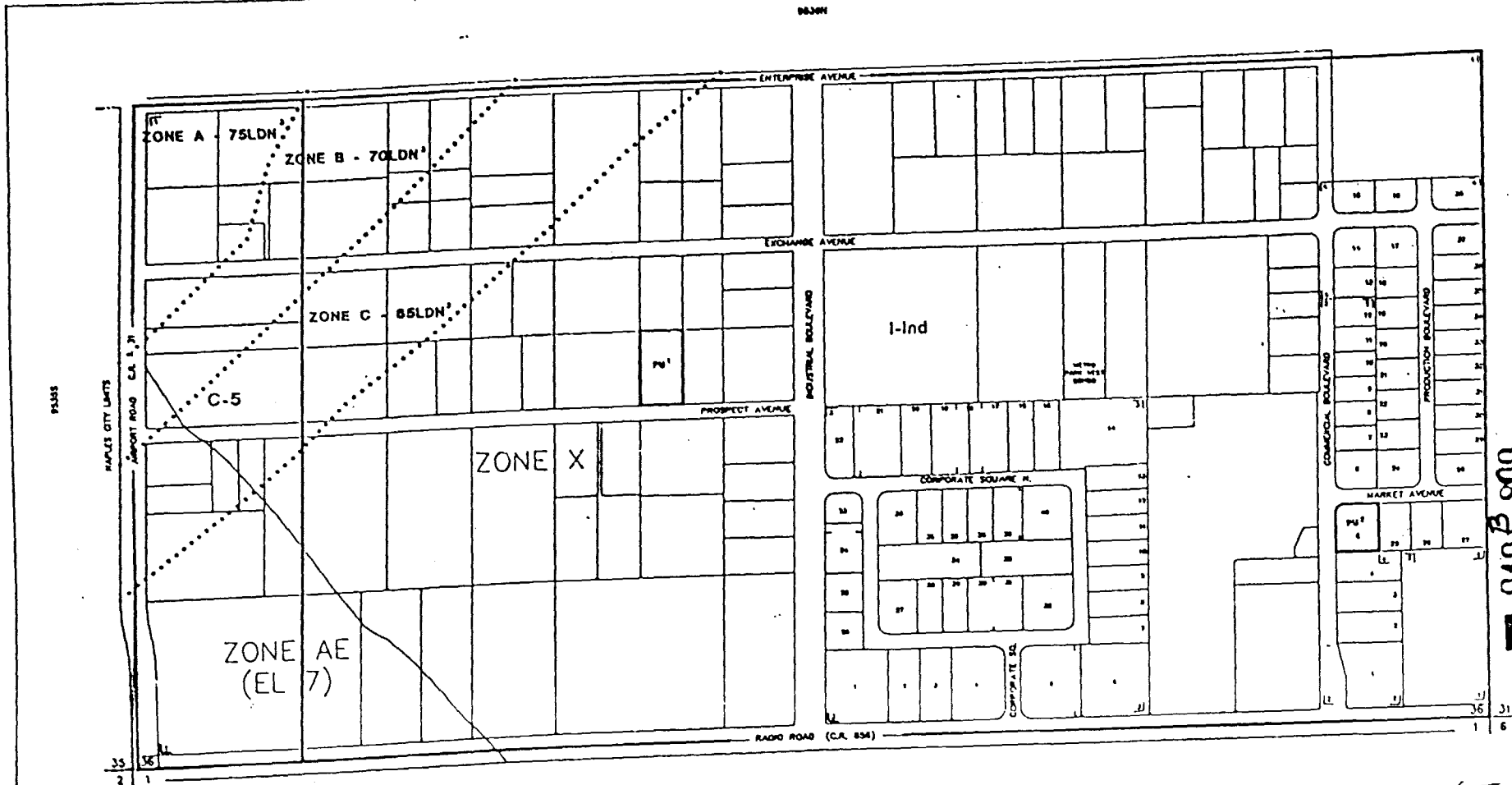
143

FLOOD INSURANCE RATE MAP INFORMATION  
 COMMUNITY NUMBER: 120067 - PANEL NUMBER: 3810, 3920  
 PROGRAM: REGULAR EFFECTIVE DATE: JUNE 3, 1996  
 FLOOD ZONE: ALL OR AS SHOWN ON MAP.  
 COLLIER COUNTY, FLORIDA  
 COMMUNITY DEVELOPMENT DIVISION  
 TWP. 49S RING 25E SEC(S) 35 NO 1/2  
 SCALE: 1" = 100'  
 MAP NUMBER: 9535N

AIRPORT ID: 0498807  
 9535N








..... INDICATES AIRPORT NOISE BOUNDARY  
 - - - - - INDICATES CITY LIMITS

| SUBDIVISION INDEX |      |
|-------------------|------|
| NO.               | NAME |
| 1                 | ...  |
| 2                 | ...  |
| 3                 | ...  |
| 4                 | ...  |
| 5                 | ...  |
| 6                 | ...  |
| 7                 | ...  |
| 8                 | ...  |
| 9                 | ...  |
| 10                | ...  |
| 11                | ...  |
| 12                | ...  |
| 13                | ...  |
| 14                | ...  |
| 15                | ...  |
| 16                | ...  |
| 17                | ...  |
| 18                | ...  |
| 19                | ...  |
| 20                | ...  |
| 21                | ...  |
| 22                | ...  |
| 23                | ...  |
| 24                | ...  |
| 25                | ...  |
| 26                | ...  |
| 27                | ...  |
| 28                | ...  |
| 29                | ...  |
| 30                | ...  |
| 31                | ...  |
| 32                | ...  |
| 33                | ...  |
| 34                | ...  |
| 35                | ...  |
| 36                | ...  |
| 37                | ...  |
| 38                | ...  |
| 39                | ...  |
| 40                | ...  |
| 41                | ...  |
| 42                | ...  |
| 43                | ...  |
| 44                | ...  |
| 45                | ...  |
| 46                | ...  |
| 47                | ...  |
| 48                | ...  |
| 49                | ...  |
| 50                | ...  |
| 51                | ...  |
| 52                | ...  |
| 53                | ...  |
| 54                | ...  |
| 55                | ...  |
| 56                | ...  |
| 57                | ...  |
| 58                | ...  |
| 59                | ...  |
| 60                | ...  |
| 61                | ...  |
| 62                | ...  |
| 63                | ...  |
| 64                | ...  |
| 65                | ...  |
| 66                | ...  |
| 67                | ...  |
| 68                | ...  |
| 69                | ...  |
| 70                | ...  |
| 71                | ...  |
| 72                | ...  |
| 73                | ...  |
| 74                | ...  |
| 75                | ...  |
| 76                | ...  |
| 77                | ...  |
| 78                | ...  |
| 79                | ...  |
| 80                | ...  |
| 81                | ...  |
| 82                | ...  |
| 83                | ...  |
| 84                | ...  |
| 85                | ...  |
| 86                | ...  |
| 87                | ...  |
| 88                | ...  |
| 89                | ...  |
| 90                | ...  |
| 91                | ...  |
| 92                | ...  |
| 93                | ...  |
| 94                | ...  |
| 95                | ...  |
| 96                | ...  |
| 97                | ...  |
| 98                | ...  |
| 99                | ...  |
| 100               | ...  |



THIS IS TO CERTIFY THAT THIS IS PAGE 145 OF THE OFFICIAL ZONING ATLAS REFERRED TO AND ADOPTED BY RESOLUTION NO. 145-10 OF THE BOARD OF COUNTY COMMISSIONERS, OCTOBER 30, 1991.

*Patricia Anne ...*  
*...*

145

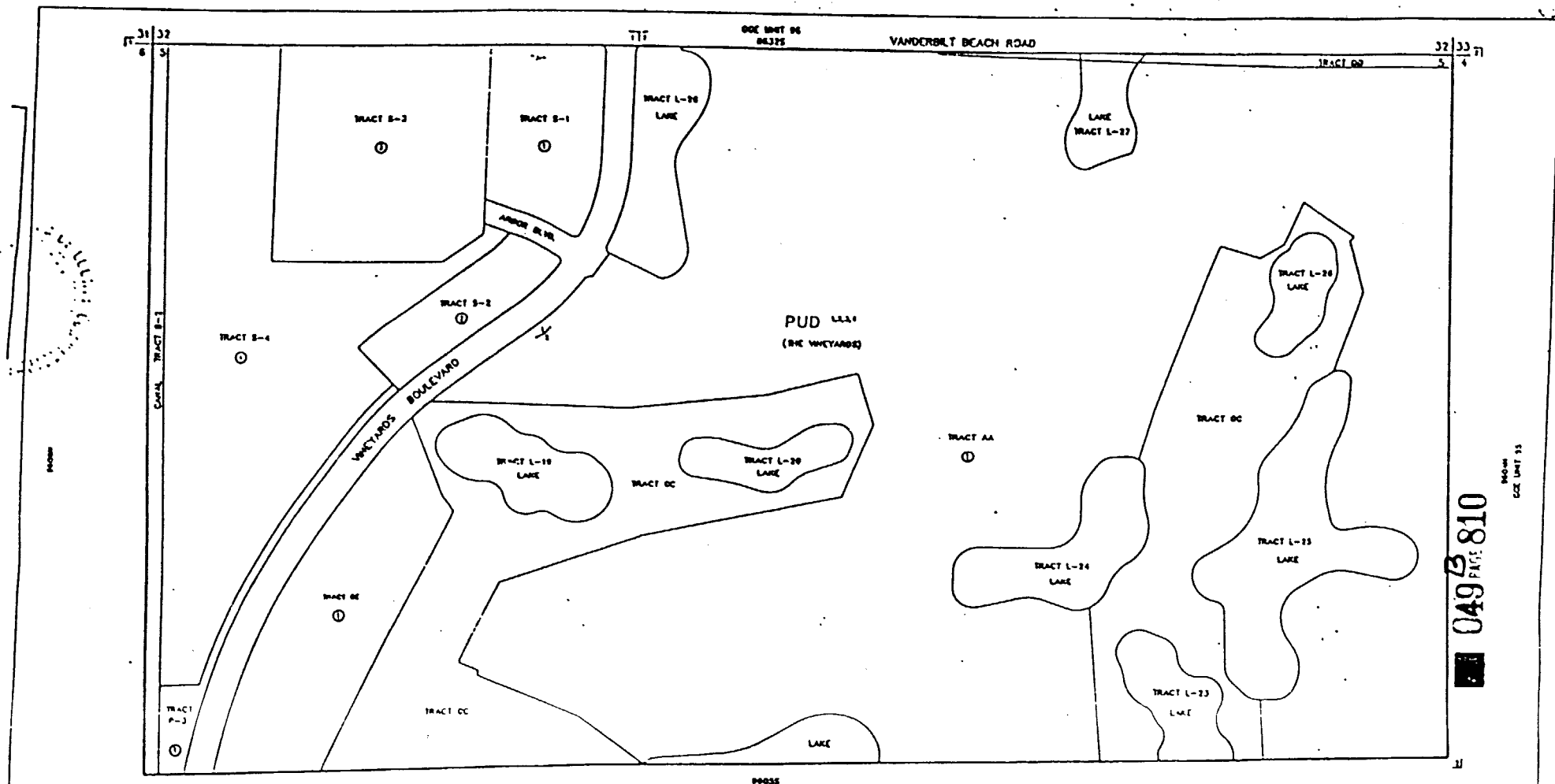
FLOOD INSURANCE RATE MAP INFORMATION

COMMUNITY NUMBER: 170087 PAVEMENT NUMBER: 3920, 3940  
 PROGRAM: REGULAR EFFECTIVE DATE: JUNE 3, 1996  
 FLOOD ZONE: ALL OR AS SHOWN ON MAP.

COLLIER COUNTY, FLORIDA  
 COMMUNITY DEVELOPMENT DIVISION  
 TWP 49S RING 25E SEC(S) 36 SO 1/2  
 SCALE MAP NUMBER  
 9536S

049 PAGE 809

95315



049 810

MOON  
CCE UNIT 33

| SUBDIVISION INDEX |      |
|-------------------|------|
| NO.               | NAME |
| 1                 | ...  |
| 2                 | ...  |
| 3                 | ...  |
| 4                 | ...  |
| 5                 | ...  |
| 6                 | ...  |
| 7                 | ...  |
| 8                 | ...  |
| 9                 | ...  |
| 10                | ...  |
| 11                | ...  |
| 12                | ...  |
| 13                | ...  |
| 14                | ...  |
| 15                | ...  |
| 16                | ...  |
| 17                | ...  |
| 18                | ...  |
| 19                | ...  |
| 20                | ...  |
| 21                | ...  |
| 22                | ...  |
| 23                | ...  |
| 24                | ...  |
| 25                | ...  |
| 26                | ...  |
| 27                | ...  |
| 28                | ...  |
| 29                | ...  |
| 30                | ...  |
| 31                | ...  |
| 32                | ...  |
| 33                | ...  |
| 34                | ...  |
| 35                | ...  |
| 36                | ...  |
| 37                | ...  |
| 38                | ...  |
| 39                | ...  |
| 40                | ...  |
| 41                | ...  |
| 42                | ...  |
| 43                | ...  |
| 44                | ...  |
| 45                | ...  |
| 46                | ...  |
| 47                | ...  |
| 48                | ...  |
| 49                | ...  |
| 50                | ...  |
| 51                | ...  |
| 52                | ...  |
| 53                | ...  |
| 54                | ...  |
| 55                | ...  |
| 56                | ...  |
| 57                | ...  |
| 58                | ...  |
| 59                | ...  |
| 60                | ...  |
| 61                | ...  |
| 62                | ...  |
| 63                | ...  |
| 64                | ...  |
| 65                | ...  |
| 66                | ...  |
| 67                | ...  |
| 68                | ...  |
| 69                | ...  |
| 70                | ...  |
| 71                | ...  |
| 72                | ...  |
| 73                | ...  |
| 74                | ...  |
| 75                | ...  |
| 76                | ...  |
| 77                | ...  |
| 78                | ...  |
| 79                | ...  |
| 80                | ...  |
| 81                | ...  |
| 82                | ...  |
| 83                | ...  |
| 84                | ...  |
| 85                | ...  |
| 86                | ...  |
| 87                | ...  |
| 88                | ...  |
| 89                | ...  |
| 90                | ...  |
| 91                | ...  |
| 92                | ...  |
| 93                | ...  |
| 94                | ...  |
| 95                | ...  |
| 96                | ...  |
| 97                | ...  |
| 98                | ...  |
| 99                | ...  |
| 100               | ...  |

THIS IS TO CLARIFY THAT THIS IS PAGE ... OF THE OFFICIAL ZONING ATLAS REFERENCED TO AND APPLIED BY REFERENCE TO DISTRICT NO. 97-100000 THE COUNTY OF COLLIER, FLORIDA, DATED OCTOBER 30, 1991.

**LAST REVISION**

\_\_\_\_\_ ZONING

\_\_\_\_\_ OTHER

146

*Patricia Anne ...*

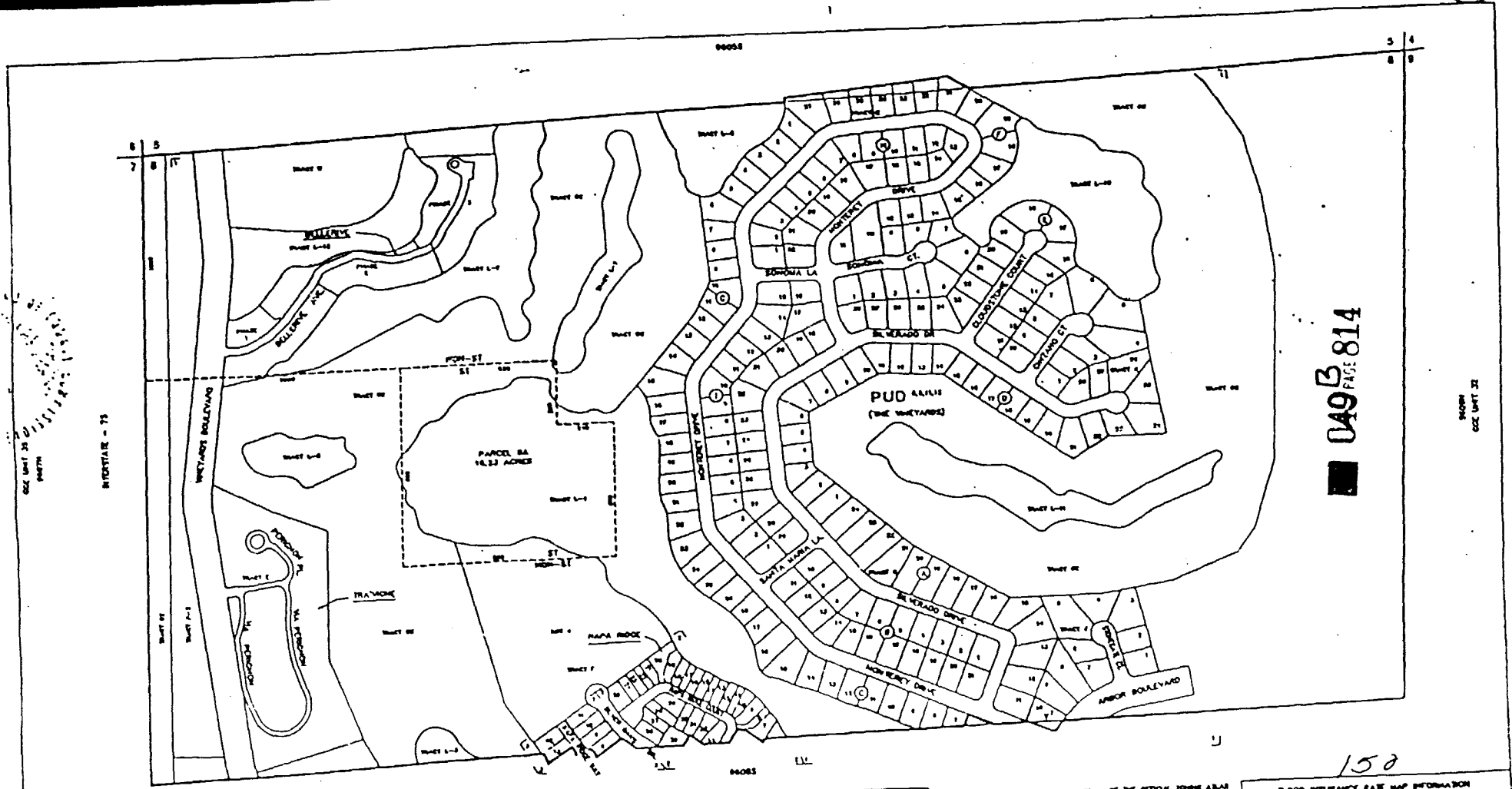
*...*

|                                       |                              |
|---------------------------------------|------------------------------|
| FLOOD INSURANCE RATE MAP INFORMATION  |                              |
| COMMUNITY NUMBER: 120067              | PANEL NUMBER: 425 0          |
| PROGRAM: REGULAR                      | EFFECTIVE DATE: JUNE 3, 1986 |
| FLOOD ZONE: ALL X OR AS SHOWN ON MAP. |                              |
| COLLIER COUNTY, FLORIDA               |                              |
| COMMUNITY DEVELOPMENT DIVISION        |                              |
| TWP 49S RING 26S SEC(S) 03 MO 1/2     | MAP NUMBER: 960SN            |
| SCALE                                 |                              |









049B PAGE 814

SCALE  
SEE UNIT 32

-----INDICATES SPECIAL TREATMENT OVERLAY

| SUBDIVISION INDEX |    | P.A. | P.P. |
|-------------------|----|------|------|
| 1                 | 2  | 3    | 4    |
| 5                 | 6  | 7    | 8    |
| 9                 | 10 | 11   | 12   |
| 13                | 14 | 15   | 16   |
| 17                | 18 | 19   | 20   |
| 21                | 22 | 23   | 24   |
| 25                | 26 | 27   | 28   |
| 29                | 30 | 31   | 32   |

LAST REVISION  
 \_\_\_\_\_ ZONING  
 - - - - - OTHER

THIS IS TO CERTIFY THAT THIS IS PART OF THE OFFICIAL ZONING MAP AS REVISED TO AND ADOPTED BY RESOLUTION NO. 11-42 OF THE COUNTY OF COLLIER, FLORIDA, ADOPTED OCTOBER 30, 1991

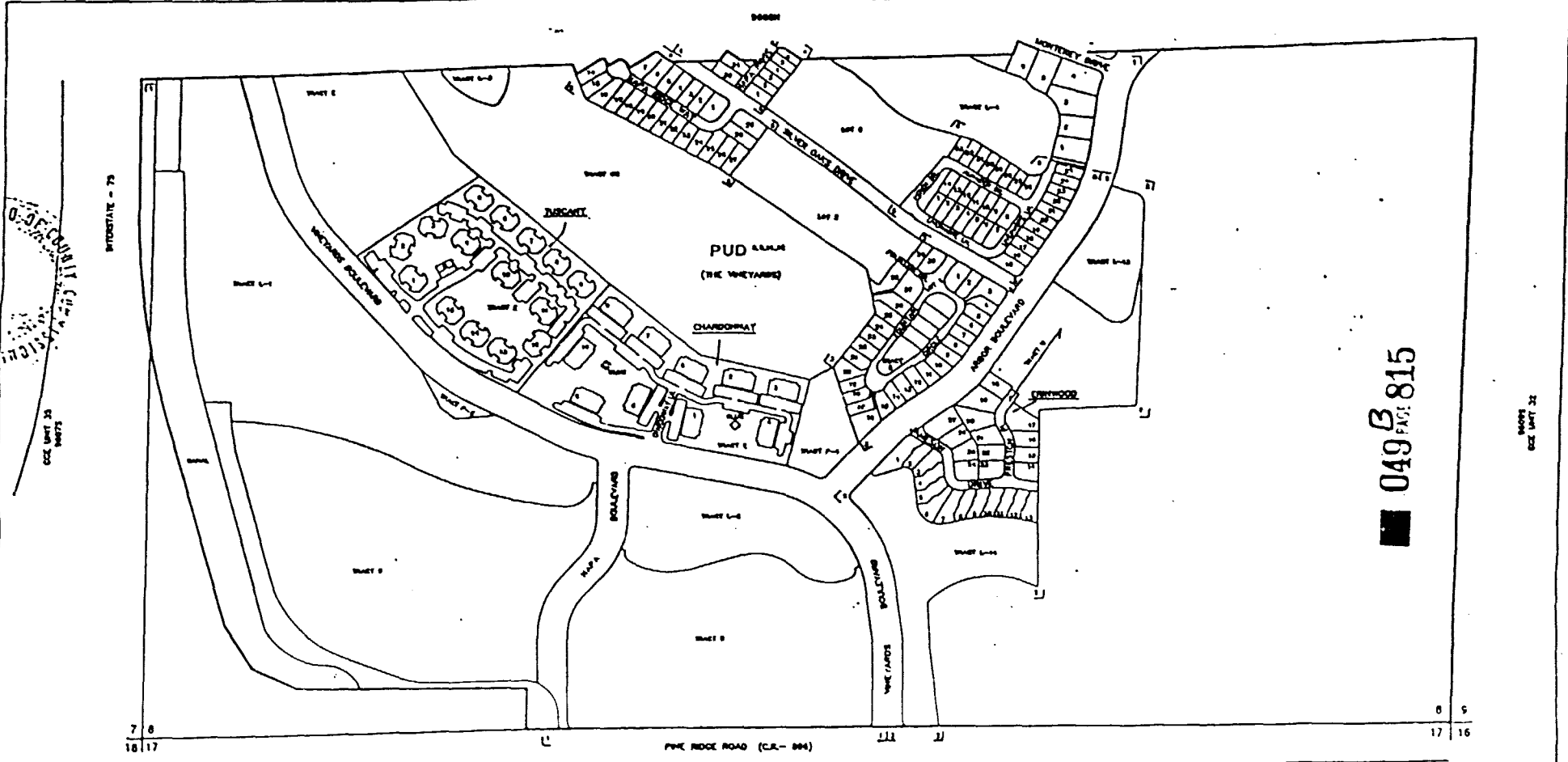
*Patricia Anne...*  
*...*

150

FLOOD INSURANCE RATE MAP INFORMATION

COMMUNITY NUMBER: 120047 PAPER NUMBER: 423 D  
 PROGRAM: REGULAR EFFECTIVE DATE: JUNE 3, 1990  
 FLOOD ZONE: ALL AS SHOWN ON MAP.

COLLIER COUNTY, FLORIDA  
 COMMUNITY DEVELOPMENT DIVISION  
 TWP. 49S RMC 26S SEC(S) 08 10 1/2  
 SCALE MAP NUMBER: 96C8N



049 <sup>B</sup> PAGE 815

SUBDIVISION INDEX

| BLK | PA  | PG  | BLK | PA  | PG  |
|-----|-----|-----|-----|-----|-----|
| 1   | 1   | 1   | 1   | 1   | 1   |
| 2   | 2   | 2   | 2   | 2   | 2   |
| 3   | 3   | 3   | 3   | 3   | 3   |
| 4   | 4   | 4   | 4   | 4   | 4   |
| 5   | 5   | 5   | 5   | 5   | 5   |
| 6   | 6   | 6   | 6   | 6   | 6   |
| 7   | 7   | 7   | 7   | 7   | 7   |
| 8   | 8   | 8   | 8   | 8   | 8   |
| 9   | 9   | 9   | 9   | 9   | 9   |
| 10  | 10  | 10  | 10  | 10  | 10  |
| 11  | 11  | 11  | 11  | 11  | 11  |
| 12  | 12  | 12  | 12  | 12  | 12  |
| 13  | 13  | 13  | 13  | 13  | 13  |
| 14  | 14  | 14  | 14  | 14  | 14  |
| 15  | 15  | 15  | 15  | 15  | 15  |
| 16  | 16  | 16  | 16  | 16  | 16  |
| 17  | 17  | 17  | 17  | 17  | 17  |
| 18  | 18  | 18  | 18  | 18  | 18  |
| 19  | 19  | 19  | 19  | 19  | 19  |
| 20  | 20  | 20  | 20  | 20  | 20  |
| 21  | 21  | 21  | 21  | 21  | 21  |
| 22  | 22  | 22  | 22  | 22  | 22  |
| 23  | 23  | 23  | 23  | 23  | 23  |
| 24  | 24  | 24  | 24  | 24  | 24  |
| 25  | 25  | 25  | 25  | 25  | 25  |
| 26  | 26  | 26  | 26  | 26  | 26  |
| 27  | 27  | 27  | 27  | 27  | 27  |
| 28  | 28  | 28  | 28  | 28  | 28  |
| 29  | 29  | 29  | 29  | 29  | 29  |
| 30  | 30  | 30  | 30  | 30  | 30  |
| 31  | 31  | 31  | 31  | 31  | 31  |
| 32  | 32  | 32  | 32  | 32  | 32  |
| 33  | 33  | 33  | 33  | 33  | 33  |
| 34  | 34  | 34  | 34  | 34  | 34  |
| 35  | 35  | 35  | 35  | 35  | 35  |
| 36  | 36  | 36  | 36  | 36  | 36  |
| 37  | 37  | 37  | 37  | 37  | 37  |
| 38  | 38  | 38  | 38  | 38  | 38  |
| 39  | 39  | 39  | 39  | 39  | 39  |
| 40  | 40  | 40  | 40  | 40  | 40  |
| 41  | 41  | 41  | 41  | 41  | 41  |
| 42  | 42  | 42  | 42  | 42  | 42  |
| 43  | 43  | 43  | 43  | 43  | 43  |
| 44  | 44  | 44  | 44  | 44  | 44  |
| 45  | 45  | 45  | 45  | 45  | 45  |
| 46  | 46  | 46  | 46  | 46  | 46  |
| 47  | 47  | 47  | 47  | 47  | 47  |
| 48  | 48  | 48  | 48  | 48  | 48  |
| 49  | 49  | 49  | 49  | 49  | 49  |
| 50  | 50  | 50  | 50  | 50  | 50  |
| 51  | 51  | 51  | 51  | 51  | 51  |
| 52  | 52  | 52  | 52  | 52  | 52  |
| 53  | 53  | 53  | 53  | 53  | 53  |
| 54  | 54  | 54  | 54  | 54  | 54  |
| 55  | 55  | 55  | 55  | 55  | 55  |
| 56  | 56  | 56  | 56  | 56  | 56  |
| 57  | 57  | 57  | 57  | 57  | 57  |
| 58  | 58  | 58  | 58  | 58  | 58  |
| 59  | 59  | 59  | 59  | 59  | 59  |
| 60  | 60  | 60  | 60  | 60  | 60  |
| 61  | 61  | 61  | 61  | 61  | 61  |
| 62  | 62  | 62  | 62  | 62  | 62  |
| 63  | 63  | 63  | 63  | 63  | 63  |
| 64  | 64  | 64  | 64  | 64  | 64  |
| 65  | 65  | 65  | 65  | 65  | 65  |
| 66  | 66  | 66  | 66  | 66  | 66  |
| 67  | 67  | 67  | 67  | 67  | 67  |
| 68  | 68  | 68  | 68  | 68  | 68  |
| 69  | 69  | 69  | 69  | 69  | 69  |
| 70  | 70  | 70  | 70  | 70  | 70  |
| 71  | 71  | 71  | 71  | 71  | 71  |
| 72  | 72  | 72  | 72  | 72  | 72  |
| 73  | 73  | 73  | 73  | 73  | 73  |
| 74  | 74  | 74  | 74  | 74  | 74  |
| 75  | 75  | 75  | 75  | 75  | 75  |
| 76  | 76  | 76  | 76  | 76  | 76  |
| 77  | 77  | 77  | 77  | 77  | 77  |
| 78  | 78  | 78  | 78  | 78  | 78  |
| 79  | 79  | 79  | 79  | 79  | 79  |
| 80  | 80  | 80  | 80  | 80  | 80  |
| 81  | 81  | 81  | 81  | 81  | 81  |
| 82  | 82  | 82  | 82  | 82  | 82  |
| 83  | 83  | 83  | 83  | 83  | 83  |
| 84  | 84  | 84  | 84  | 84  | 84  |
| 85  | 85  | 85  | 85  | 85  | 85  |
| 86  | 86  | 86  | 86  | 86  | 86  |
| 87  | 87  | 87  | 87  | 87  | 87  |
| 88  | 88  | 88  | 88  | 88  | 88  |
| 89  | 89  | 89  | 89  | 89  | 89  |
| 90  | 90  | 90  | 90  | 90  | 90  |
| 91  | 91  | 91  | 91  | 91  | 91  |
| 92  | 92  | 92  | 92  | 92  | 92  |
| 93  | 93  | 93  | 93  | 93  | 93  |
| 94  | 94  | 94  | 94  | 94  | 94  |
| 95  | 95  | 95  | 95  | 95  | 95  |
| 96  | 96  | 96  | 96  | 96  | 96  |
| 97  | 97  | 97  | 97  | 97  | 97  |
| 98  | 98  | 98  | 98  | 98  | 98  |
| 99  | 99  | 99  | 99  | 99  | 99  |
| 100 | 100 | 100 | 100 | 100 | 100 |

192526  
0002

LAST REVISION  
ZONING  
DATE

THIS IS TO CERTIFY THAT THIS IS PAGE 151 OF THE OFFICIAL ZONING ATLAS REFERRED TO AND ADOPTED BY RESOLUTION NO. 11700 OF THE COUNTY OF COLLIER, FLORIDA, ADOPTED October 30, 1991

*Patricia Anne Stroud*

*Patricia Anne Stroud*

151

| FLOOD INSURANCE RATE MAP INFORMATION |                              |
|--------------------------------------|------------------------------|
| COMMUNITY NUMBER 120087              | PANEL NUMBER 423 D           |
| PROGRAM REGULAR                      | EFFECTIVE DATE: JUNE 3, 1986 |
| FLOOD ZONE: ALL OR AS SHOWN ON MAP.  |                              |
| COLLIER COUNTY, FLORIDA              |                              |
| COMMUNITY DEVELOPMENT DIVISION       |                              |
| TWP 48S RING 26E SEC(S) 8 SO 1/2     | MAP NUMBER: 9608S            |







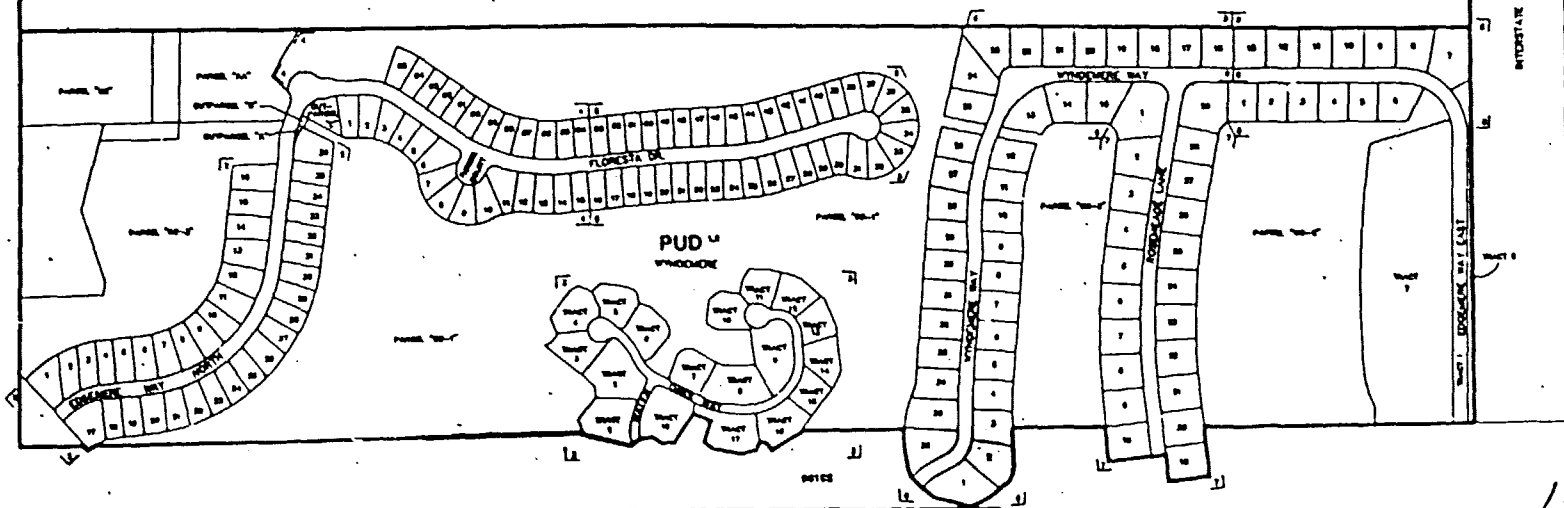
154

96199

18 17  
19 20


13 18  
24 19

A'



SECTION ONE UNIT 31  
**049 B** PAGE 818

| SUBDIVISION INDEX |      |
|-------------------|------|
| BLOCK NUMBER      | PAGE |
| 1                 | 1    |
| 2                 | 2    |
| 3                 | 3    |
| 4                 | 4    |
| 5                 | 5    |
| 6                 | 6    |
| 7                 | 7    |
| 8                 | 8    |
| 9                 | 9    |
| 10                | 10   |
| 11                | 11   |
| 12                | 12   |
| 13                | 13   |
| 14                | 14   |
| 15                | 15   |
| 16                | 16   |
| 17                | 17   |
| 18                | 18   |
| 19                | 19   |
| 20                | 20   |
| 21                | 21   |
| 22                | 22   |
| 23                | 23   |
| 24                | 24   |



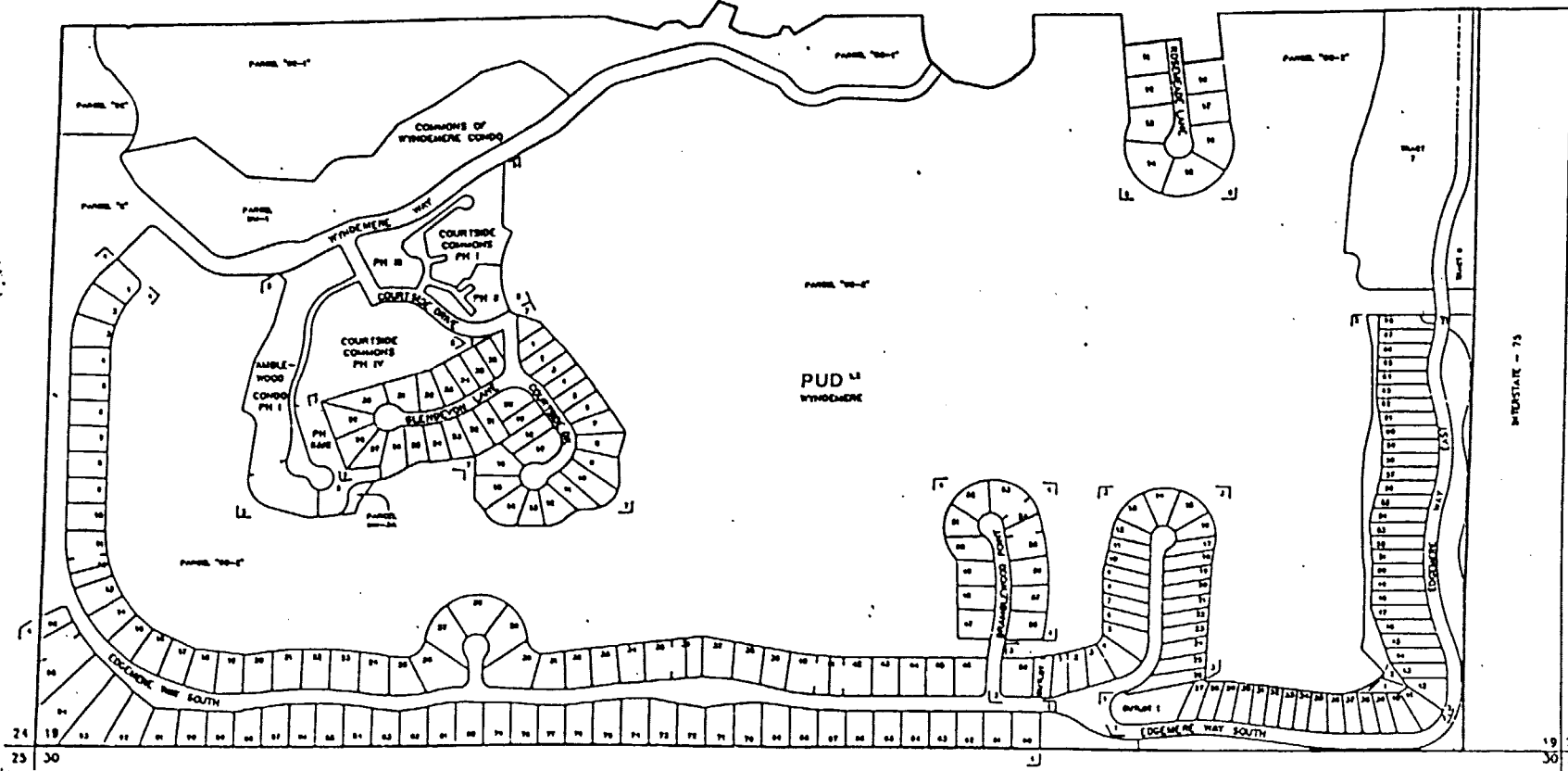
THIS IS TO CERTIFY THAT THIS IS ONE OF THE OFFICIAL ENGINEERING PLANS REFERRED TO AND ADOPTED BY RESOLUTION OF BOARD NO. 9711/PMW THE BOARD OF COLLIER COUNTY, ADOPTED OCTOBER 30, 1991.

*Patricia A. ...*  
*...*  
 COLLIER COUNTY

154

| FLOOD INSURANCE RATE MAP INFORMATION  |                              |
|---------------------------------------|------------------------------|
| COMMUNITY NUMBER: 170087              | PANEL NUMBER: 36304M-230     |
| PROGRAM: REGULAR                      | EFFECTIVE DATE: JUNE 1, 1989 |
| FLOOD ZONE: ALL X OR AS SHOWN ON MAP. |                              |
| COLLIER COUNTY, FLORIDA               |                              |
| COMMUNITY DEVELOPMENT DIVISION        |                              |
| TWP 49S RING 28E SEC(S) 19 NO 1/2     |                              |
| SCALE                                 | MAP NUMBER                   |
|                                       | 9619N                        |

0610H



24  
23 30

19 20  
30 28

0630H  
00E UNIT 29

IN 2008  
00E UNIT 31

049 PAGE 819



155

| SUBDIVISION INDEX |                           |          |          |
|-------------------|---------------------------|----------|----------|
| NO.               | NAME                      | P.A.     | P.P.     |
| 1                 | AMBLE-WOOD CONDO PH I     | 00-00-00 | 00-00-00 |
| 2                 | COURTSIDE COMMONS PH I    | 00-00-00 | 00-00-00 |
| 3                 | COURTSIDE COMMONS PH II   | 00-00-00 | 00-00-00 |
| 4                 | COURTSIDE COMMONS PH III  | 00-00-00 | 00-00-00 |
| 5                 | COURTSIDE COMMONS PH IV   | 00-00-00 | 00-00-00 |
| 6                 | COMMONS OF WIDEMERE CONDO | 00-00-00 | 00-00-00 |
| 7                 | LOCKEMERE WAY SOUTH       | 00-00-00 | 00-00-00 |
| 8                 | LOCKEMERE WAY             | 00-00-00 | 00-00-00 |
| 9                 | WIDEMERE WAY              | 00-00-00 | 00-00-00 |

LAST REVISION

— ZONING

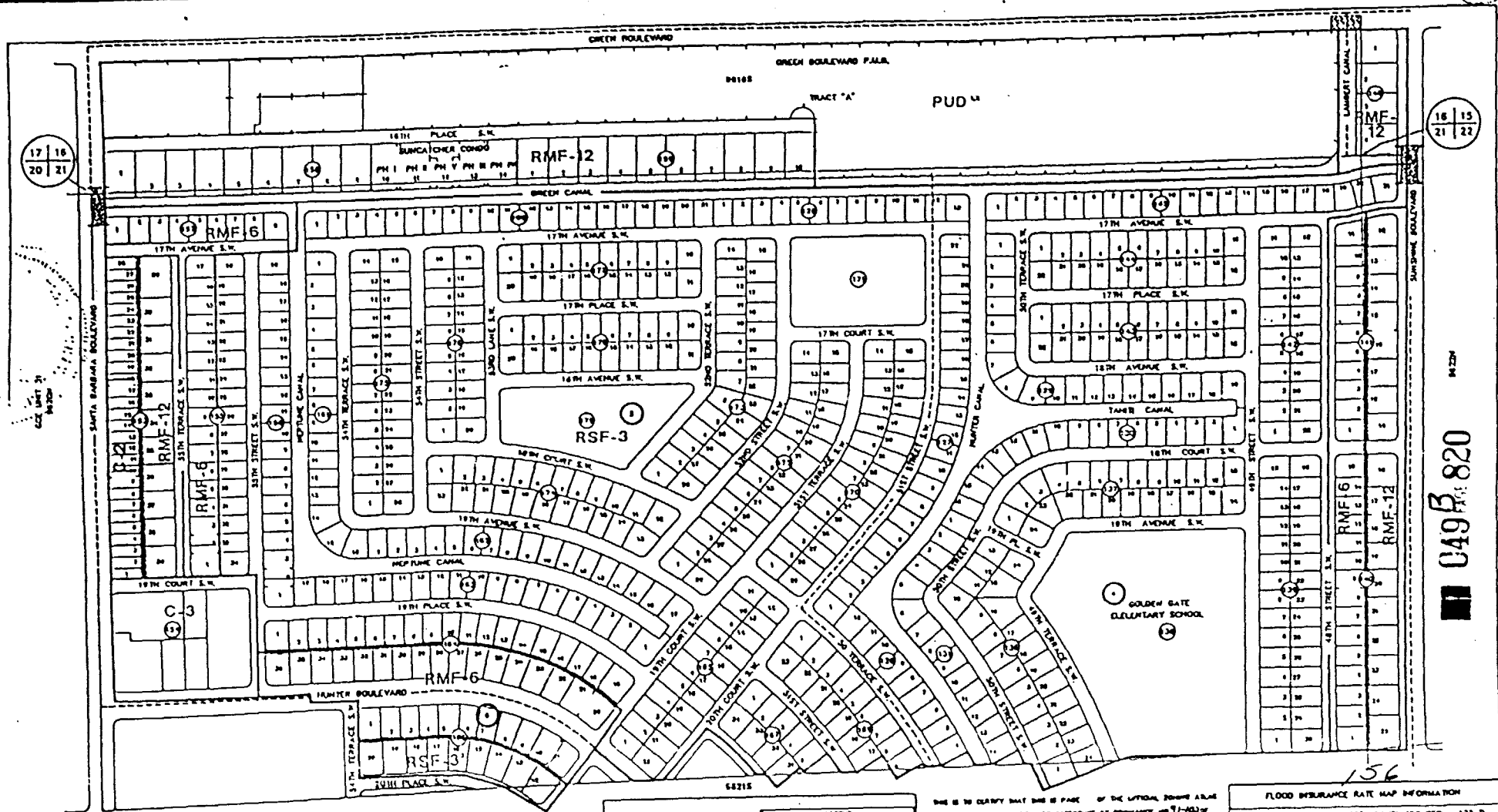
— OTHER

THIS IS TO CERTIFY THAT THIS IS PART OF THE OFFICIAL BOUNDARY MAPS RETURNED TO AND ACCEPTED BY REFERENCE BY ORDINANCE NO. 7-1702 OF THE COUNTY OF COLLIER, FLORIDA, ADOPTED OCTOBER 30, 1991.

*Patricia Anne...*

*...*

| FLOOD INSURANCE RATE MAP INFORMATION  |                              |
|---------------------------------------|------------------------------|
| COMMUNITY NUMBER: 120067              | PANEL NUMBER: 3850A+230      |
| PROGRAM: REGULAR                      | EFFECTIVE DATE: JUNE 2, 1994 |
| FLOOD ZONE: ALL X OR AS SHOWN ON MAP. |                              |
| COLLIER COUNTY, FLORIDA               |                              |
| COMMUNITY DEVELOPMENT DIVISION        |                              |
| TMP 49S RING 28E SEC(S) 19 SO 1/2     | MAP NUMBER: 9619S            |



17 16  
20 21

16 15  
21 22

INDICATES UNIT BOUNDARY

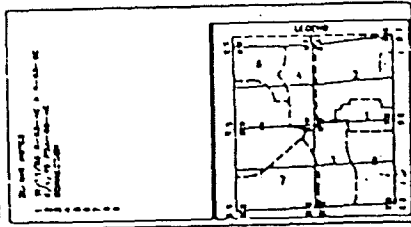
| GOLDEN GATE CITY UNITS |                         |
|------------------------|-------------------------|
| UNIT                   | P.S. P.P.               |
| UNIT 1                 | 3/82, 5/100, 11/11      |
| UNIT 2                 | 8/82, 9/116, 2/84, 7/89 |
| UNIT 3                 | 3/87, 11/8              |
| UNIT 4                 | 3/107, 5/21             |
| UNIT 5                 | 8/117                   |
| UNIT 6                 | 3/124, 9/1              |
| UNIT 7                 | 8/133                   |
| UNIT 8                 | 8/141, 9/814            |

SUPERVISION INDEX

LAST REVISION

— ZONING

— OTHER



THIS IS TO CLARIFY THAT THIS IS PART OF THE OFFICIAL ZONING MAP REFERENCED TO AND ADOPTED BY RESOLUTION NO. 71-102 OF THE COUNTY OF COLLIER, FLORIDA, ADOPTED OCTOBER 30, 1971

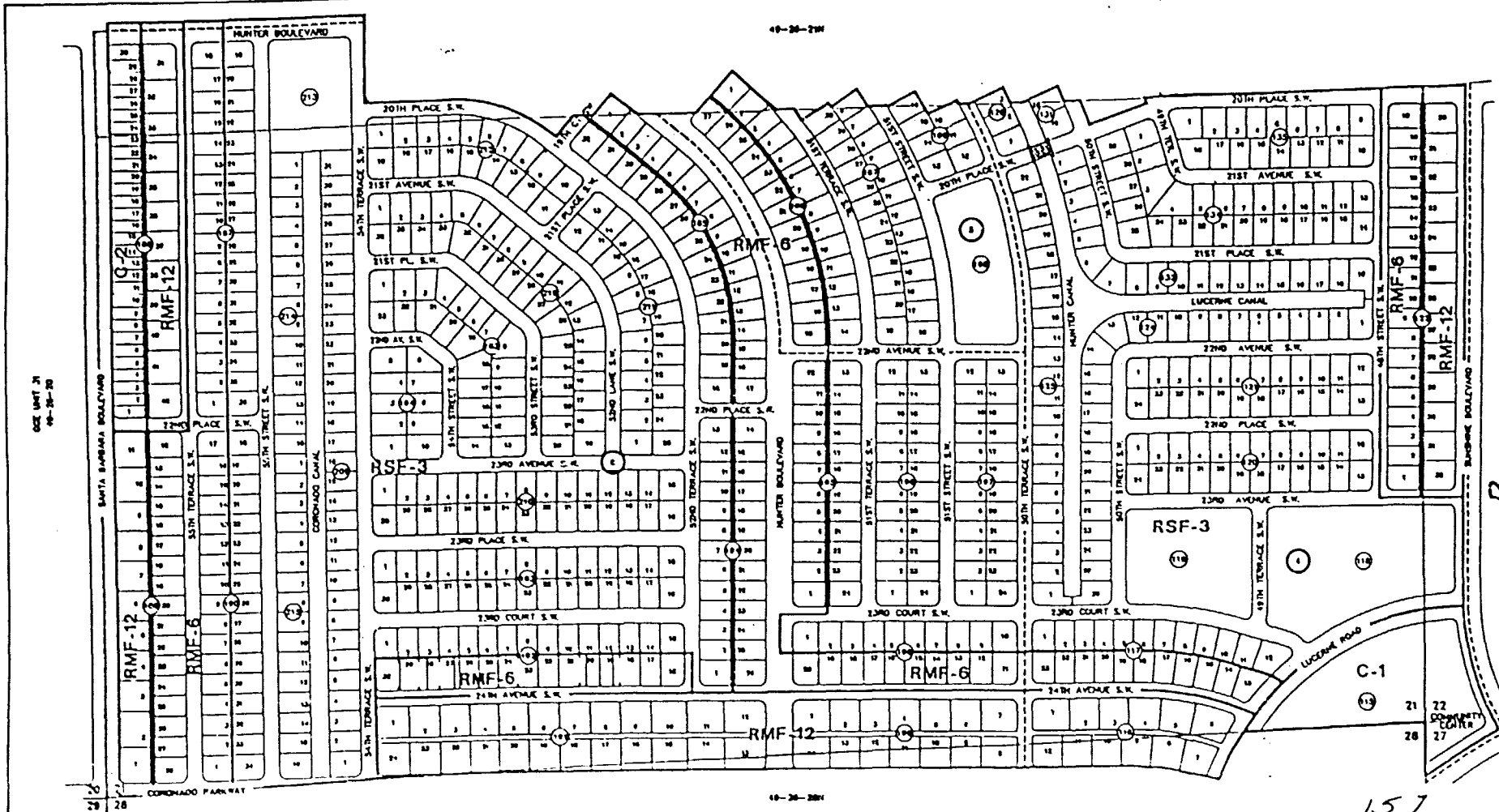
*Patricia Ann...*

*...*

156

| FLOOD INSURANCE RATE MAP INFORMATION  |                              |
|---------------------------------------|------------------------------|
| COMMUNITY NUMBER: 120087              | PANEL NUMBER: 425 D          |
| PROGRAM: REGULAR                      | EFFECTIVE DATE: JUNE 3, 1994 |
| FLOOD ZONE: ALL X OR AS SHOWN ON MAP. |                              |
| COLLIER COUNTY, FLORIDA               |                              |
| COMMUNITY DEVELOPMENT DIVISION        |                              |
| TWP: 49S                              | RNG: 26E                     |
| SEC(S): 21 N 1/2                      | SCALE                        |
| MAP NUMBER: 9621N                     |                              |

0495820



49-28-204

49-28-204

SEE UNIT 21  
49-28-203

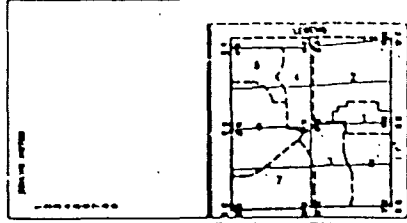
049 B PAGE 821  
49-28-225

**GOLDEN GATE CITY UNITS**

| UNIT   | P.A.  | P.S.              |
|--------|-------|-------------------|
| UNIT 1 | 8/80  | 8/100, 11/11      |
| UNIT 2 | 8/80  | 8/116, 7/84, 7/88 |
| UNIT 3 | 8/87  | 11/8              |
| UNIT 4 | 8/87  | 8/121             |
| UNIT 5 | 8/117 |                   |
| UNIT 6 | 8/124 | 8/1               |
| UNIT 7 | 8/138 |                   |
| UNIT 8 | 8/147 | 8/167A            |

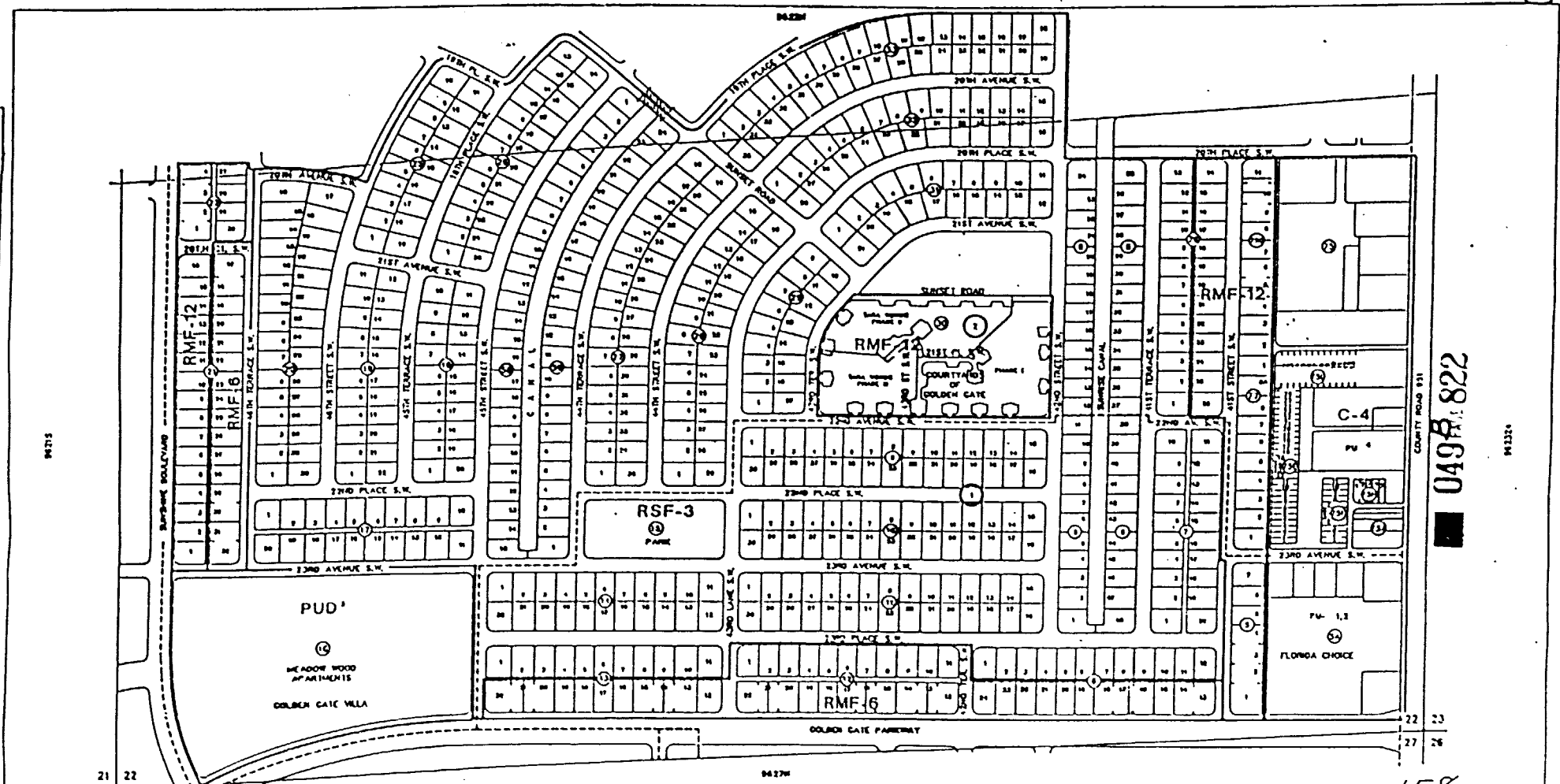
**SUBDIVISION POCS**

| NO. | NAME | P.A. | P.S. |
|-----|------|------|------|
| 1   |      |      |      |
| 2   |      |      |      |
| 3   |      |      |      |
| 4   |      |      |      |
| 5   |      |      |      |
| 6   |      |      |      |
| 7   |      |      |      |
| 8   |      |      |      |
| 9   |      |      |      |
| 10  |      |      |      |



THIS IS TO CERTIFY THAT THIS IS PART OF THE OFFICIAL ZONING AND  
 SETBACKS AND AREAS BY REFERENCE BY ORDINANCE NO. 11-03-07  
 OF THE COUNTY OF COLLIER, FLORIDA, ADOPTED OCTOBER 30, 1991  
 BY *Patricia Ring*  
 COUNTY CLERK

157  
 FLOOD INSURANCE RATE MAP INFORMATION  
 COMMUNITY NUMBER: 170087 PANEL NUMBER: 413,425 D  
 PROGRAM: REGULAR EFFECTIVE DATE: JUNE 3, 1986  
 FLOOD ZONE: ALL X OR AS SHOWN ON MAP.  
 COLLIER COUNTY, FLORIDA  
 COMMUNITY DEVELOPMENT DIVISION  
 TWP 49S RMC 28E SEC(S) 21 50 1/2  
 SCALE MAP NUMBER:  
 9621S



U49A-822

COUNTY ROAD 931

94325

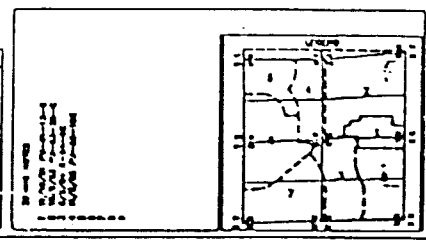
22 23  
27 26

158

----- INDICATES UNIT BOUNDARY

| GOLDEN GATE CITY UNITS |                         |
|------------------------|-------------------------|
| UNIT                   | P.A. P.P.               |
| UNIT 1                 | 5/86, 9/100, 11/11      |
| UNIT 2                 | 6/88, 9/116, 7/88, 7/89 |
| UNIT 3                 | 3/87, 11/8              |
| UNIT 4                 | 2/87, 9/121             |
| UNIT 5                 | 5/117                   |
| UNIT 6                 | 3/84, 9/1               |
| UNIT 7                 | 5/38                    |
| UNIT 8                 | 5/47, 9/107A            |

| SUBDIVISION INDEX |      |
|-------------------|------|
| NO.               | NAME |
| 1                 |      |
| 2                 |      |
| 3                 |      |
| 4                 |      |
| 5                 |      |
| 6                 |      |
| 7                 |      |
| 8                 |      |
| 9                 |      |
| 10                |      |



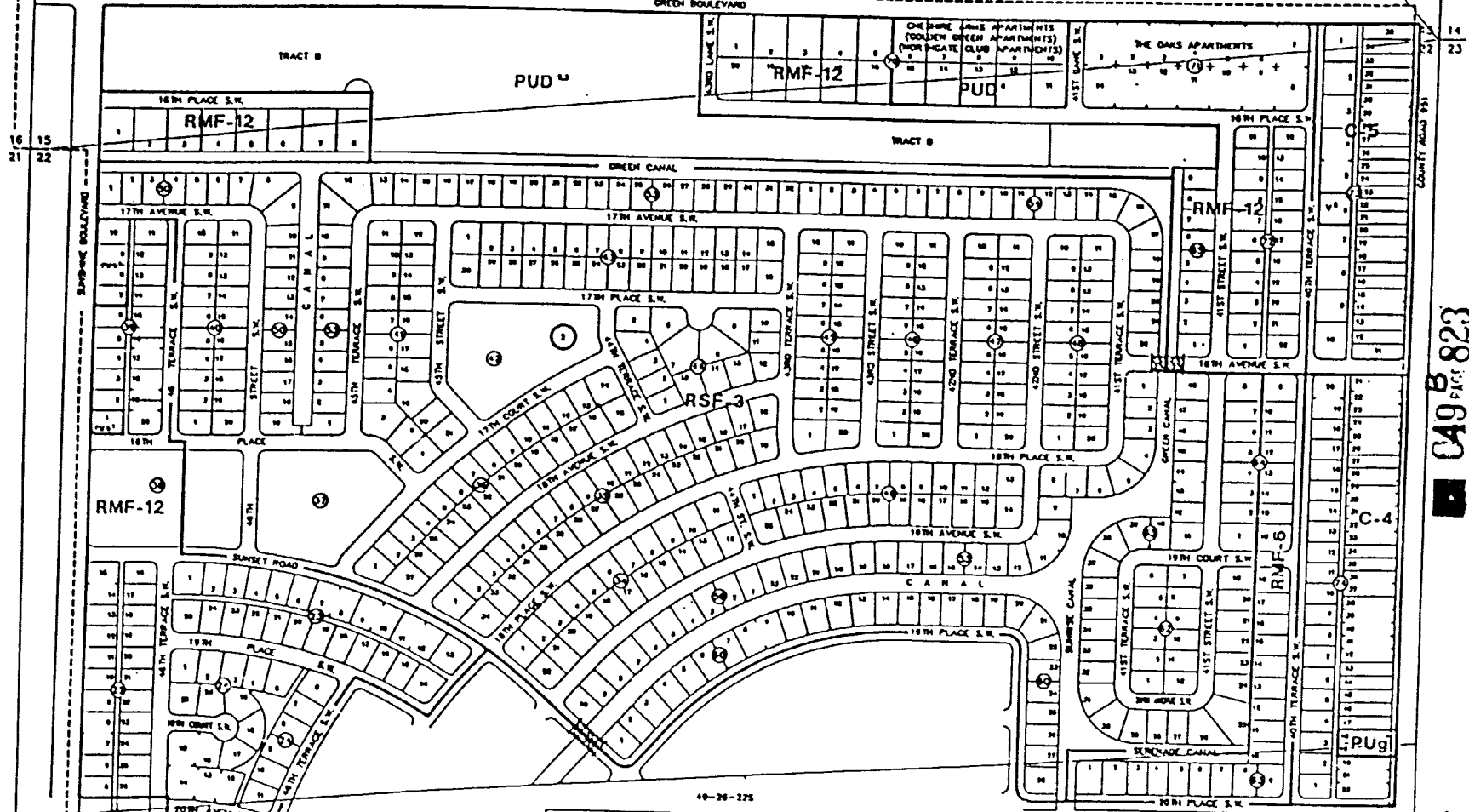
THIS IS TO CERTIFY THAT THIS IS A PAGE OF THE OFFICIAL ZONING ATLAS REFERENCED TO AND ADAPTED BY REFERENCE TO ORDINANCE NO. 77-100 OF THE COUNTY OF COLIER, FLORIDA, ADOPTED ON OCTOBER 30, 1977.

*Patricia Ann...*  
 PLANNING COMMISSION  
 COUNTY OF COLIER, FLORIDA

| FLOOD INSURANCE RATE MAP INFORMATION          |                         |
|---|-------------------------|
| COMMUNITY NUMBER: 120067                      | PANEL NUMBER: 413,425 D |
| PROGRAM: REGULAR EFFECTIVE DATE: JUNE 3, 1988 |                         |
| FLOOD ZONE: ALL OR AS SHOWN ON MAP.           |                         |
| COLLIER COUNTY, FLORIDA                       |                         |
| COMMUNITY DEVELOPMENT DIVISION                |                         |
| TWP 49S RANG 26E SEC(S) 22 SO 1/2             |                         |
| SCALE   | MAP NUMBER: 96225       |

ONE UNIT 26  
49-26-18

X=274665.0  
Y=677854.7



16 15  
21 22

14  
23

49-26-218

94324

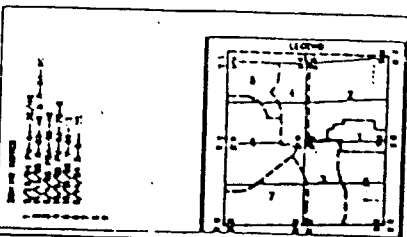
CA9 B PAGE 823

49-26-225

INDICATES UNIT BOUNDARY

| GOLDEN GATE CITY UNITS |                         |
|------------------------|-------------------------|
| P.B.                   | Pg                      |
| 1                      | 8/80, 9/100, 11/11      |
| 2                      | 8/83, 8/114, 7/84, 7/80 |
| 3                      | 8/87, 11/9              |
| 4                      | 8/89, 8/121             |
| 5                      | 8/117                   |
| 6                      | 8/124, 8/1              |
| 7                      | 8/128                   |
| 8                      | 8/147, 8/107A           |

| SUBDIVISION INDEX |      |
|-------------------|------|
| No.               | Name |
| 1                 |      |
| 2                 |      |
| 3                 |      |
| 4                 |      |
| 5                 |      |
| 6                 |      |
| 7                 |      |
| 8                 |      |
| 9                 |      |
| 10                |      |

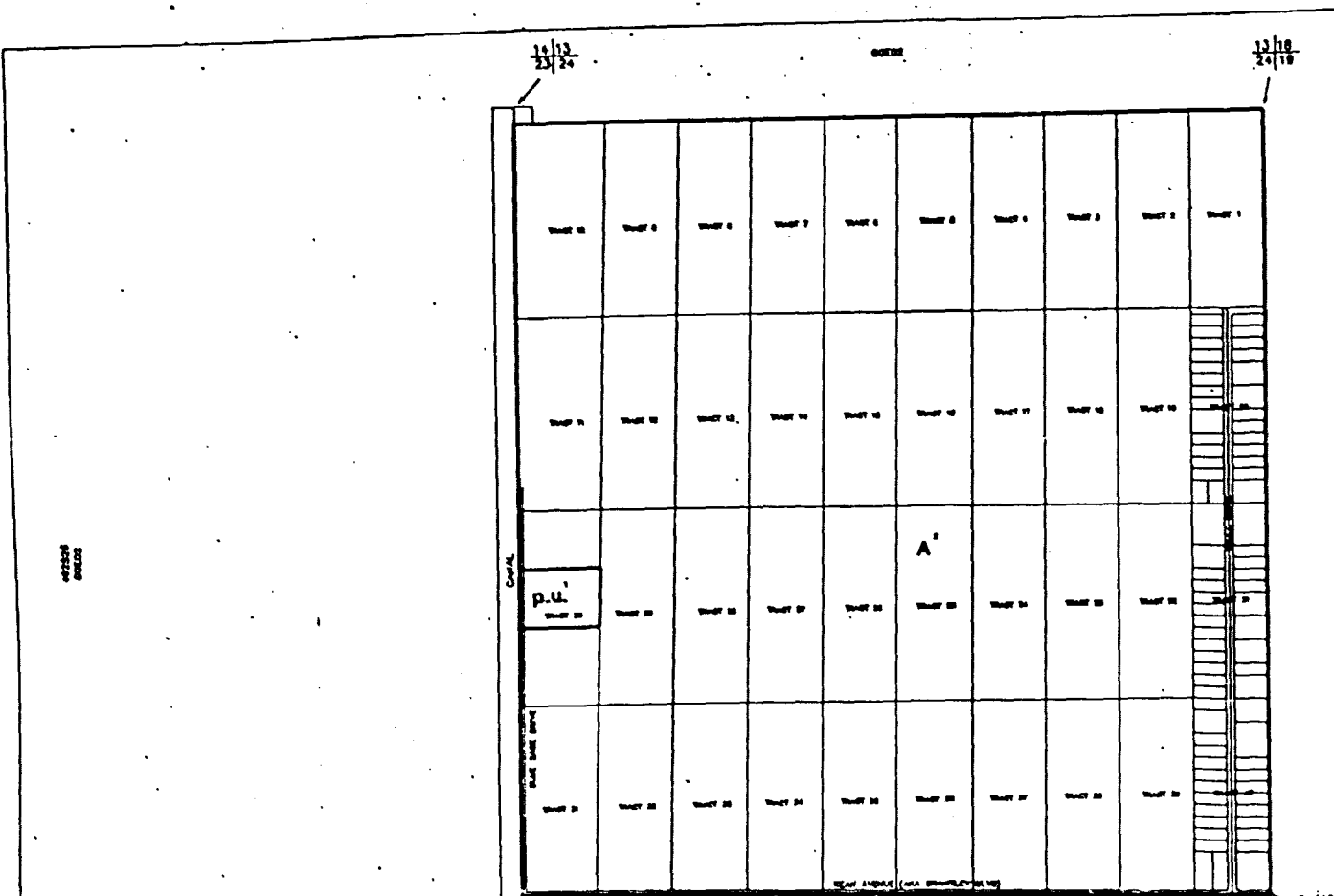


THIS IS TO CERTIFY THAT THIS IS PART OF THE OFFICIAL ZONING MAPS RETURNED TO AND ADOPTED BY RESOLUTION NO. 17-103 OF THE COUNTY OF COLLIER, FLORIDA, DATED OCTOBER 30, 1991.

*Patricia Amador*  
*Maureen Thompson*

| FLOOD INSURANCE RATE MAP INFORMATION  |                              |
|---------------------------------------|------------------------------|
| COMMUNITY NUMBER: 120087              | PANEL NUMBER: 475 D          |
| PROGRAM: REGULAR                      | EFFECTIVE DATE: JUNE 3, 1986 |
| FLOOD ZONE: ALL I OR AS SHOWN ON MAP. |                              |
| COLLER COUNTY, FLORIDA                |                              |
| COMMUNITY DEVELOPMENT DIVISION        |                              |
| TWP: 49S R9W 26E SEC(S) 22 MD 1/2     |                              |
| SCALE                                 | MAP NUMBER: 9622N            |

160



049 B 824

06206 042728

23/18

24/18

160

| SUBDIVISION INDEX |       |
|-------------------|-------|
| LOT NO.           | OWNER |
| 1                 |       |
| 2                 |       |
| 3                 |       |
| 4                 |       |
| 5                 |       |
| 6                 |       |
| 7                 |       |
| 8                 |       |
| 9                 |       |
| 10                |       |
| 11                |       |
| 12                |       |
| 13                |       |
| 14                |       |
| 15                |       |
| 16                |       |
| 17                |       |
| 18                |       |
| 19                |       |
| 20                |       |
| 21                |       |
| 22                |       |
| 23                |       |
| 24                |       |
| 25                |       |
| 26                |       |
| 27                |       |
| 28                |       |
| 29                |       |
| 30                |       |
| 31                |       |
| 32                |       |
| 33                |       |
| 34                |       |
| 35                |       |
| 36                |       |



THIS IS TO CERTIFY THAT THE GRAPHS... OF THE OFFICIAL ENGINE ATLAS REFERRED TO AND APPROVED BY RESOLUTION NO. 2007-2008 OF THE BOARD OF COUNTY COMMISSIONERS... 20, 1991.

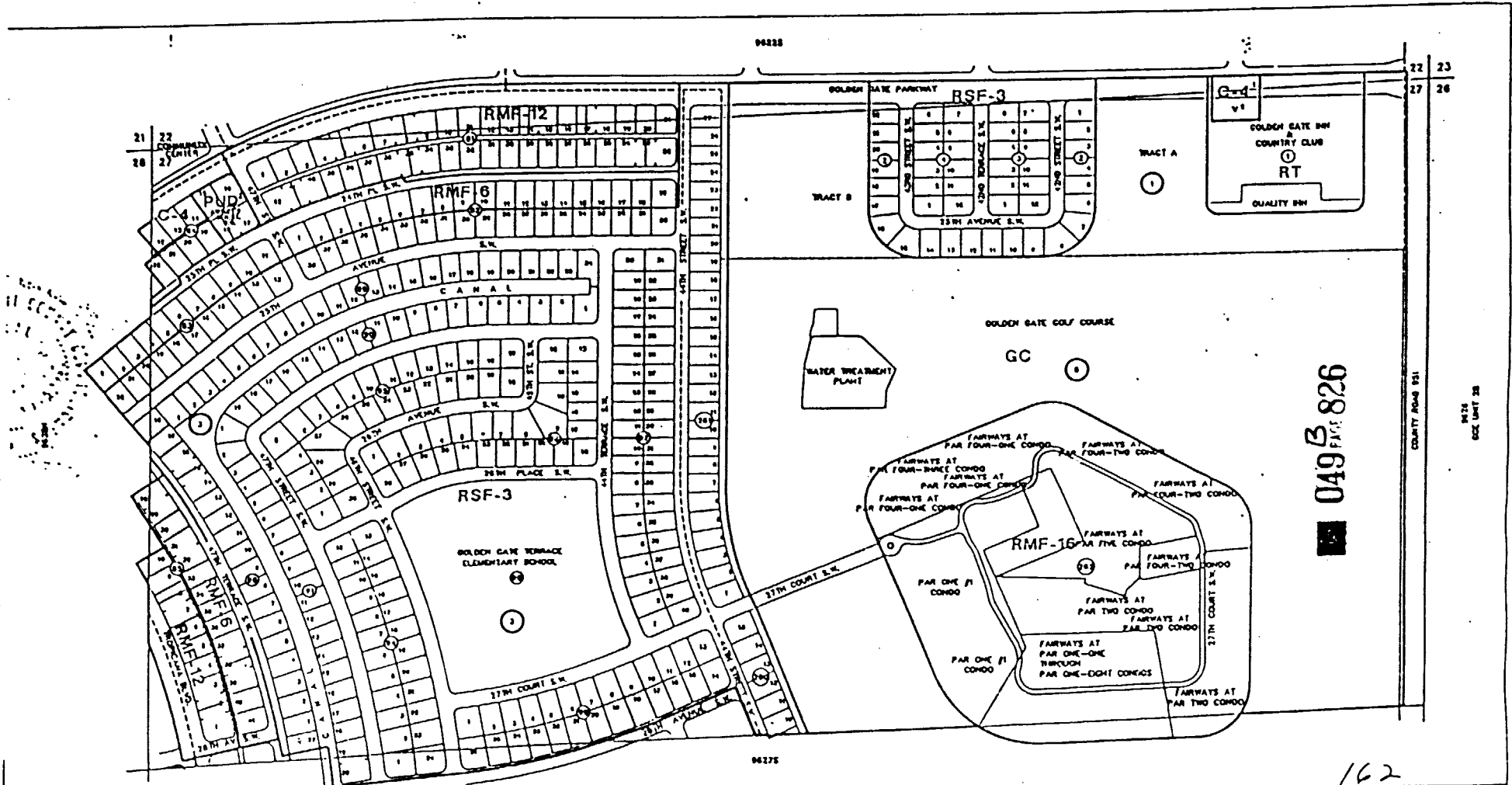
*Patricia Ann...*  
*...*

|                                       |                              |
|---------------------------------------|------------------------------|
| FLOOD INSURANCE RATE MAP INFORMATION  |                              |
| COMMUNITY NUMBER: 120087              | PANEL NUMBER: 4730           |
| PROGRAM: REGULAR                      | EFFECTIVE DATE: JUNE 3, 1995 |
| FLOOD ZONE: ALL Z OR AS SHOWN ON MAP. |                              |
| COLLIER COUNTY, FLORIDA               |                              |
| COMMUNITY DEVELOPMENT DIVISION        |                              |
| TWP 48S RING 24E SEC 24               |                              |
| SCALE                                 | MAP NUMBER: 9624             |





162



049 B 826  
PAGE 826

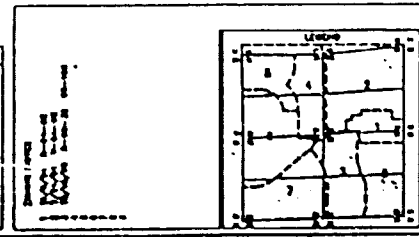
COUNTY ROAD 121

826  
GCC UNIT 28

----- INDICATES UNIT BOUNDARY

| GOLDEN GATE CITY UNITS |                    |
|------------------------|--------------------|
| P.R.                   | P.F.               |
| 1/100                  | 8/100, 11/11       |
| 2/100                  | 8/110, 7/104, 7/10 |
| 3/107                  | 11/10              |
| 4/107                  | 8/121              |
| 5/117                  |                    |
| 6/124                  | 6/1                |
| 7/130                  |                    |
| 8/142                  | 8/107A             |

| SUPERVISION INDEX |               |
|-------------------|---------------|
| NO.               | NAME          |
| 1                 | LAST REVISION |
| 2                 | ZONING        |
| 3                 | OTHER         |
| 4                 |               |
| 5                 |               |
| 6                 |               |
| 7                 |               |
| 8                 |               |
| 9                 |               |
| 10                |               |



THIS IS TO CERTIFY THAT THIS IS PAGE 826 OF THE OFFICIAL 2004A A-143 REFERENCE TO AND AMENDMENT/REFERENCE BY ORDINANCE NO. 21-100207 THE COUNTY OF COLLIER, FLORIDA, APPROVED OCTOBER 30, 1994.

*Patricia Ann...*

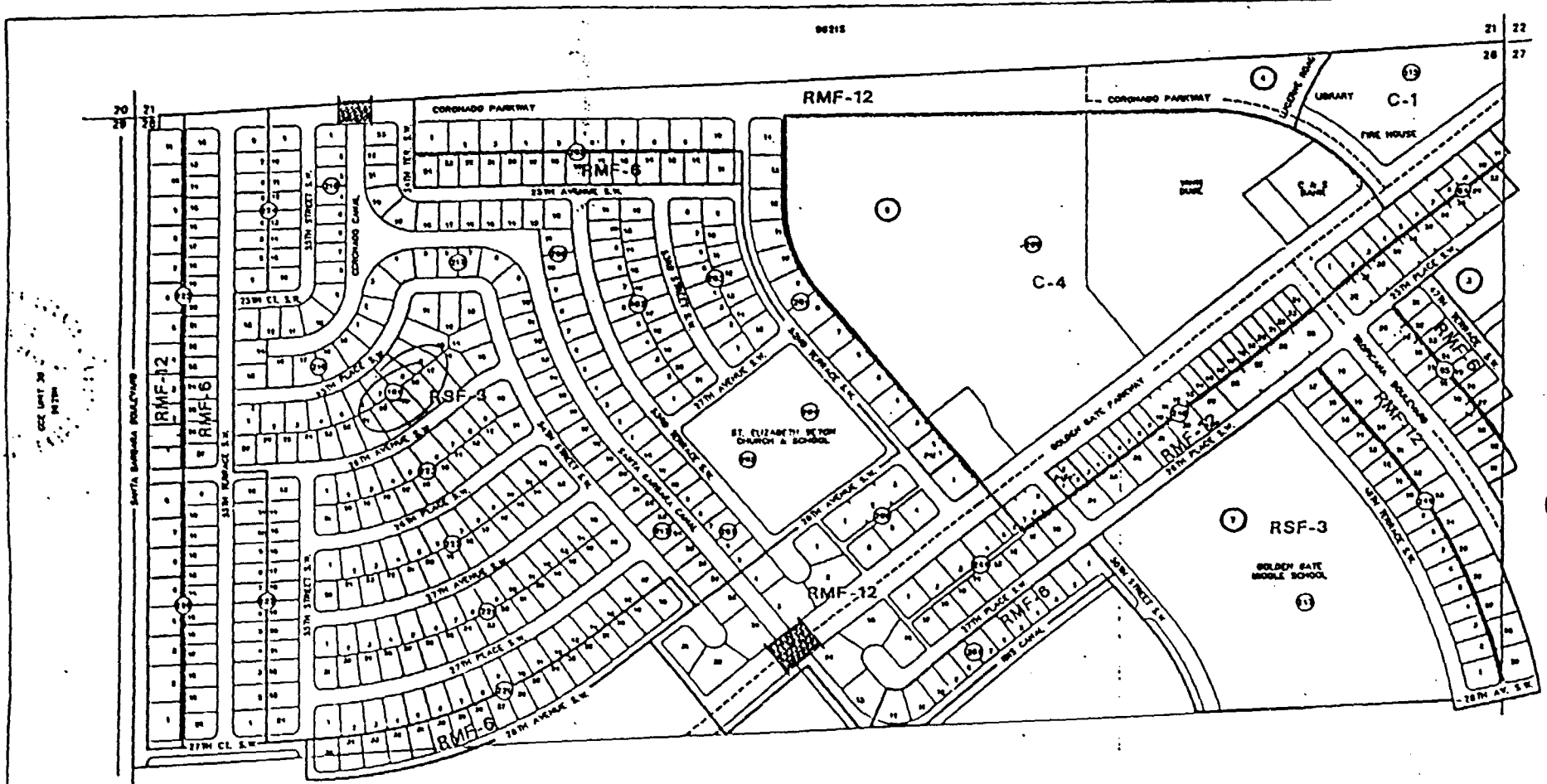
AFTER *...*

162

| FLOOD INSURANCE RATE MAP INFORMATION    |                              |
|---|------------------------------|
| COMMUNITY NUMBER: 120087                | PANEL NUMBER: 413 B          |
| PROGRAM: REGULAR                        | EFFECTIVE DATE: JUNE 3, 1994 |
| FLOOD ZONE: ALL "X" OR AS SHOWN ON MAP. |                              |
| COLLIER COUNTY, FLORIDA                 |                              |
| COMMUNITY DEVELOPMENT DIVISION          |                              |
| TWP 48S R10C 26E SEC(S) 27 NO 1/2       | MAP NUMBER: 9627N            |



164



049 B 828

COLLIER COUNTY CITY UNITS

| UNIT   | P.A. | P.C.             |
|--------|------|------------------|
| UNIT 1 | 5/98 | 5/98, 11/71      |
| UNIT 2 | 5/98 | 5/74, 1/94, 7/99 |
| UNIT 3 | 5/98 | 11/71            |
| UNIT 4 | 5/98 | 5/21             |
| UNIT 5 | 5/11 |                  |
| UNIT 6 | 5/78 | 5/1              |
| UNIT 7 | 5/38 |                  |
| UNIT 8 | 5/17 | 5/1974           |

INDICATES UNIT BOUNDARY

LAST REVISION

ZONING

OTHER

LEGEND

ST. ELIZABETH'S BETHEL CHURCH & SCHOOL

GOLDEN GATE MIDDLE SCHOOL

LIBRARY

FIRE HOUSE

C.S.F. BANK

THIS IS TO CERTIFY THAT THIS IS PAGE 1 OF THE SPECIAL ZONING MAPS FORWARDED TO AND APPROVED BY RESOLUTION NO. 17778 OF THE BOARD OF COUNTY COMMISSIONERS ON OCTOBER 30, 1991

*Patricia Ann...*

*...*

164

FLOOD INSURANCE RATE MAP INFORMATION

COMMUNITY NUMBER: 120687 PANEL NUMBER: 413 B

PROGRAM: REGULAR EFFECTIVE DATE: APR 3, 1996

FLOOD ZONE: ALL AS SHOWN ON MAP.

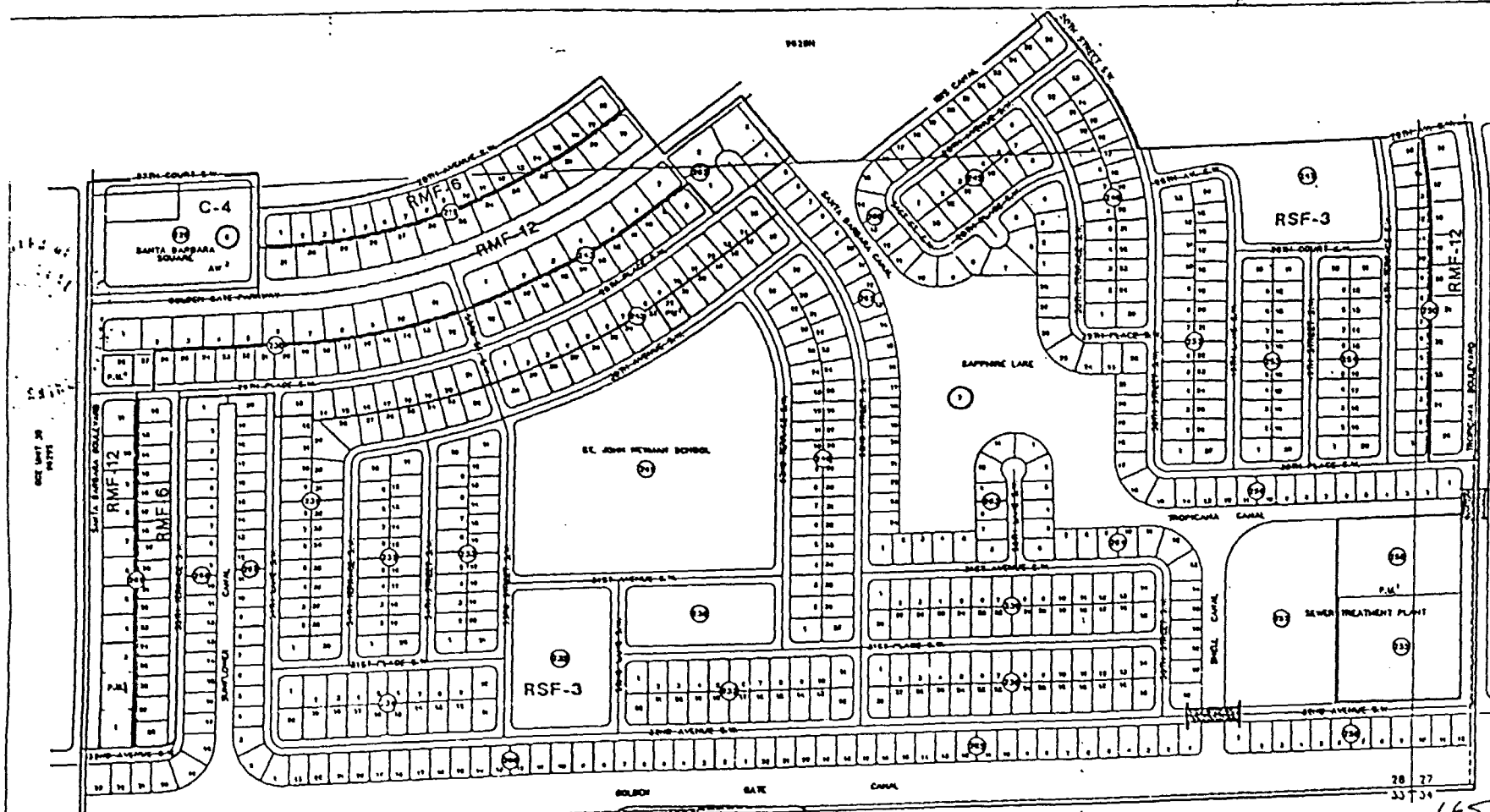
COLLIER COUNTY, FLORIDA

COMMUNITY DEVELOPMENT DIVISION

TWP 49S RING 26E SEC(5) 28 MO 1/2

SCALE

MAP NUMBER: 9628N



165

049 829

165

| GOLDEN CITY CITY LIMITS |                        | SUBDIVISION INDEX |           |
|-------------------------|------------------------|-------------------|-----------|
| SHEET                   | P.A. P.S.              | SUB. NAME         | P.A. P.S. |
| 1                       | 2/58, 5/58, 11/51      |                   |           |
| 2                       | 2/58, 5/58, 7/58, 7/58 |                   |           |
| 3                       | 2/57, 11/57            |                   |           |
| 4                       | 2/58, 5/58             |                   |           |
| 5                       | 5/57                   |                   |           |
| 6                       | 2/58, 5/58             |                   |           |
| 7                       | 2/58                   |                   |           |
| 8                       | 2/57, 5/57A            |                   |           |

LAST REVISION 0623

ZONING  
OTHER

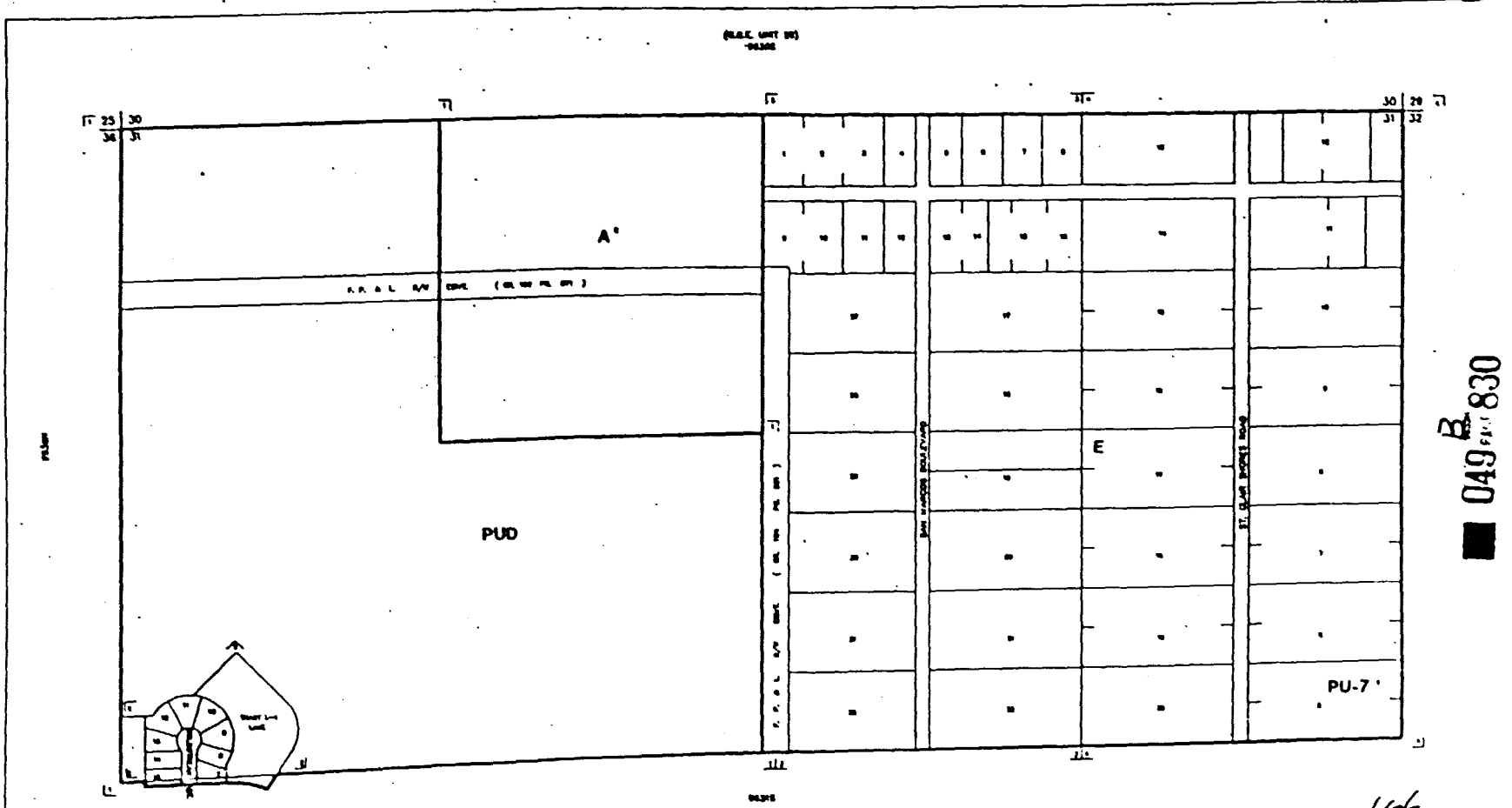
THIS IS TO CERTIFY THAT THIS IS PART OF THE OFFICIAL ZONING MAP AS REFERENCED TO AND APPROVED BY RESOLUTION NO. 97-282 OF THE BOARD OF COUNTY COMMISSIONERS ON OCTOBER 30, 1991.

*Patricia Amador*

*Maurice...*


|  |                              |
|--|------------------------------|
| FLOOD INSURANCE RATE MAP INFORMATION     |                              |
| COMMUNITY NUMBER: 170087                 | PANEL NUMBER: 113 J          |
| PROGRAM: REGULAR                         | EFFECTIVE DATE: JUNE 3, 1984 |
| FLOOD ZONES: ALL "X" OR AS SHOWN ON MAP. |                              |
| COLLER COUNTY, FLORIDA                   |                              |
| COMMUNITY DEVELOPMENT DIVISION           |                              |
| TWP 48S RMC 26E SEC(S) 28 SO 1/2         | MAP NUMBER: 96285            |

166



049 <sup>B</sup> 830

| NO. | DATE | DESCRIPTION | BY |
|-----|------|-------------|----|
|     |      |             |    |
|     |      |             |    |
|     |      |             |    |

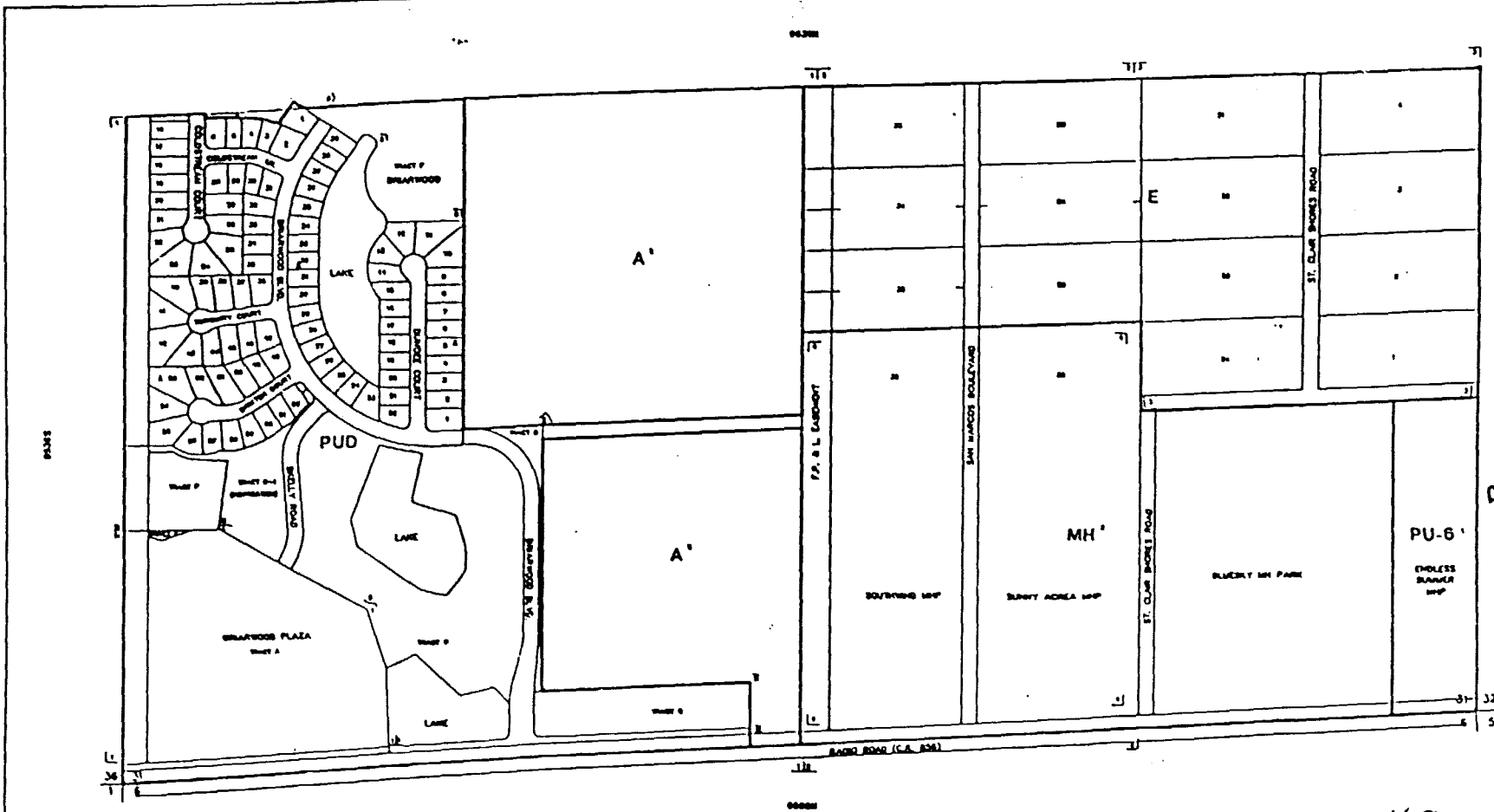


THIS IS TO CERTIFY THAT THE MAP OF THE OFFICIAL ENGINEERING...  
 APPROVED TO THE OFFICE OF THE COUNTY OF COLLIER, FLORIDA...  
 BY THE COUNTY OF COLLIER, FLORIDA, ON OCTOBER 30, 1991.

*Patricia Ann...*  
*...*

166


|                                       |                             |
|---------------------------------------|-----------------------------|
| FLOOD INSURANCE RATE MAP INFORMATION  |                             |
| COMMUNITY NUMBER 120057               | PANEL NUMBER 2730 28-29     |
| PROGRAMME REGULAR                     | EFFECTIVE DATE APR. 3, 1989 |
| FLOOD ZONE: ALL Z OR AS SHOWN ON MAP. |                             |
| COLLIER COUNTY, FLORIDA               |                             |
| COMMUNITY DEVELOPMENT DIVISION        |                             |
| TRIP 485 RING THE SECS) 31 NO 1/2     |                             |
| SCALE                                 | MAP NUMBER                  |
|                                       | 9631M                       |



0492  
 831  
 1122

**SUBDIVISION INDEX**

| NO. | NAME                | PA. | PL. |
|-----|---------------------|-----|-----|
| 1   | BRANDY MHP          | 1   | 1   |
| 2   | SUNNY ACRES MHP     | 1   | 1   |
| 3   | BLUESKY MH PARK     | 1   | 1   |
| 4   | ENDLESS BLANNER MHP | 1   | 1   |



THIS IS TO CERTIFY THAT THE SEAL OF THE OFFICIAL ENGINEER HAS  
 BEEN AFFIXED TO AND APPROVED BY THE BOARD OF ENGINEERS AND SURVEYORS  
 OF THE COUNTY OF COLLIER, FLORIDA, ON OCTOBER 30, 1991.

*Patricia Ann...*

167

**FLOOD INSURANCE RATE MAP INFORMATION**

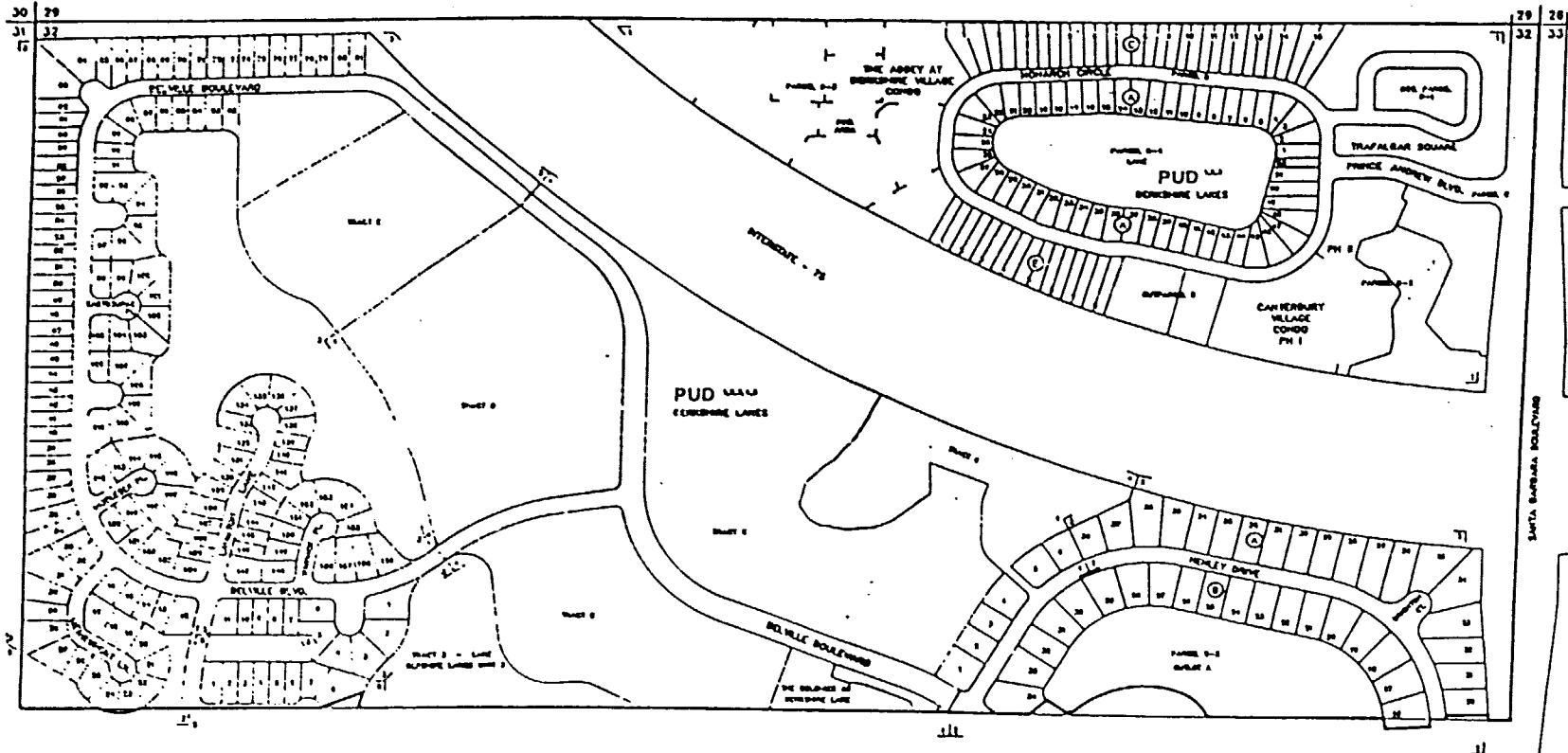
COMMUNITY NUMBER: 120067 PANEL NUMBER: 3470 31-41  
 PROGRAM: REGULAR EFFECTIVE DATE: APRIL 1, 1986  
 FLOOD ZONE: ALL "X" OR AS SHOWN ON MAP.

**COLLIER COUNTY, FLORIDA**

COMMUNITY DEVELOPMENT DIVISION  
 TWP 48S R40C 26E SEC(S) 31 30 1/2  
 SCALE: 1" = 100'  
 MAP NUMBER: 9631S

168

(S.E.C. UNIT 20)  
96306



96328  
 SOUTH BISHOPSHIRE BOULEVARD  
 049 <sup>B</sup> FILE 832  
 96329

96325

| SUBDIVISION PHASE |                  |
|-------------------|------------------|
| NO.               | PHASE            |
| 1                 | PHASE 1 - LANE   |
| 2                 | PHASE 2 - LANE   |
| 3                 | PHASE 3 - LANE   |
| 4                 | PHASE 4 - LANE   |
| 5                 | PHASE 5 - LANE   |
| 6                 | PHASE 6 - LANE   |
| 7                 | PHASE 7 - LANE   |
| 8                 | PHASE 8 - LANE   |
| 9                 | PHASE 9 - LANE   |
| 10                | PHASE 10 - LANE  |
| 11                | PHASE 11 - LANE  |
| 12                | PHASE 12 - LANE  |
| 13                | PHASE 13 - LANE  |
| 14                | PHASE 14 - LANE  |
| 15                | PHASE 15 - LANE  |
| 16                | PHASE 16 - LANE  |
| 17                | PHASE 17 - LANE  |
| 18                | PHASE 18 - LANE  |
| 19                | PHASE 19 - LANE  |
| 20                | PHASE 20 - LANE  |
| 21                | PHASE 21 - LANE  |
| 22                | PHASE 22 - LANE  |
| 23                | PHASE 23 - LANE  |
| 24                | PHASE 24 - LANE  |
| 25                | PHASE 25 - LANE  |
| 26                | PHASE 26 - LANE  |
| 27                | PHASE 27 - LANE  |
| 28                | PHASE 28 - LANE  |
| 29                | PHASE 29 - LANE  |
| 30                | PHASE 30 - LANE  |
| 31                | PHASE 31 - LANE  |
| 32                | PHASE 32 - LANE  |
| 33                | PHASE 33 - LANE  |
| 34                | PHASE 34 - LANE  |
| 35                | PHASE 35 - LANE  |
| 36                | PHASE 36 - LANE  |
| 37                | PHASE 37 - LANE  |
| 38                | PHASE 38 - LANE  |
| 39                | PHASE 39 - LANE  |
| 40                | PHASE 40 - LANE  |
| 41                | PHASE 41 - LANE  |
| 42                | PHASE 42 - LANE  |
| 43                | PHASE 43 - LANE  |
| 44                | PHASE 44 - LANE  |
| 45                | PHASE 45 - LANE  |
| 46                | PHASE 46 - LANE  |
| 47                | PHASE 47 - LANE  |
| 48                | PHASE 48 - LANE  |
| 49                | PHASE 49 - LANE  |
| 50                | PHASE 50 - LANE  |
| 51                | PHASE 51 - LANE  |
| 52                | PHASE 52 - LANE  |
| 53                | PHASE 53 - LANE  |
| 54                | PHASE 54 - LANE  |
| 55                | PHASE 55 - LANE  |
| 56                | PHASE 56 - LANE  |
| 57                | PHASE 57 - LANE  |
| 58                | PHASE 58 - LANE  |
| 59                | PHASE 59 - LANE  |
| 60                | PHASE 60 - LANE  |
| 61                | PHASE 61 - LANE  |
| 62                | PHASE 62 - LANE  |
| 63                | PHASE 63 - LANE  |
| 64                | PHASE 64 - LANE  |
| 65                | PHASE 65 - LANE  |
| 66                | PHASE 66 - LANE  |
| 67                | PHASE 67 - LANE  |
| 68                | PHASE 68 - LANE  |
| 69                | PHASE 69 - LANE  |
| 70                | PHASE 70 - LANE  |
| 71                | PHASE 71 - LANE  |
| 72                | PHASE 72 - LANE  |
| 73                | PHASE 73 - LANE  |
| 74                | PHASE 74 - LANE  |
| 75                | PHASE 75 - LANE  |
| 76                | PHASE 76 - LANE  |
| 77                | PHASE 77 - LANE  |
| 78                | PHASE 78 - LANE  |
| 79                | PHASE 79 - LANE  |
| 80                | PHASE 80 - LANE  |
| 81                | PHASE 81 - LANE  |
| 82                | PHASE 82 - LANE  |
| 83                | PHASE 83 - LANE  |
| 84                | PHASE 84 - LANE  |
| 85                | PHASE 85 - LANE  |
| 86                | PHASE 86 - LANE  |
| 87                | PHASE 87 - LANE  |
| 88                | PHASE 88 - LANE  |
| 89                | PHASE 89 - LANE  |
| 90                | PHASE 90 - LANE  |
| 91                | PHASE 91 - LANE  |
| 92                | PHASE 92 - LANE  |
| 93                | PHASE 93 - LANE  |
| 94                | PHASE 94 - LANE  |
| 95                | PHASE 95 - LANE  |
| 96                | PHASE 96 - LANE  |
| 97                | PHASE 97 - LANE  |
| 98                | PHASE 98 - LANE  |
| 99                | PHASE 99 - LANE  |
| 100               | PHASE 100 - LANE |

LAST REVISION  
 --- ZONING  
 --- OTHER

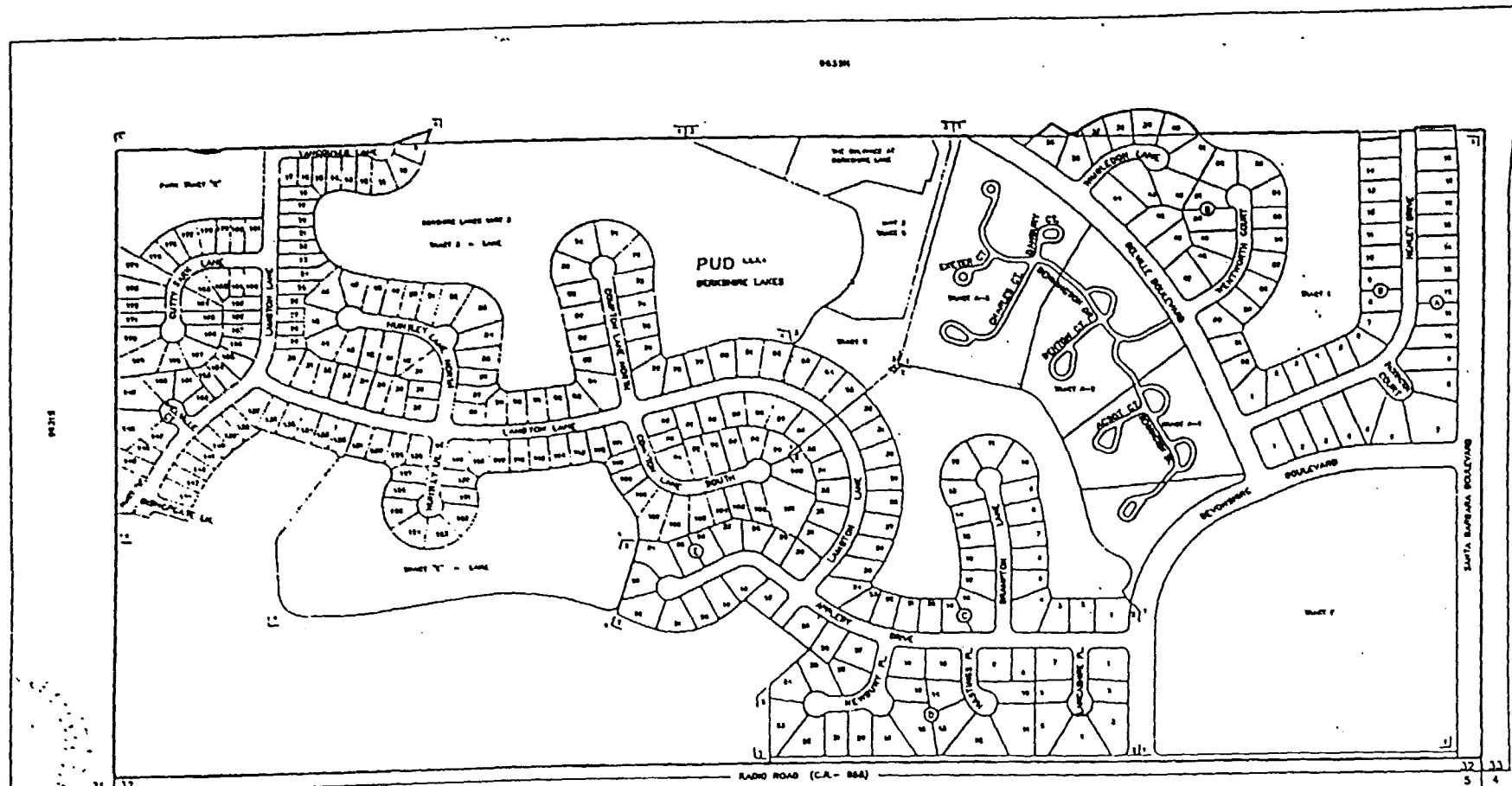
THIS IS TO CERTIFY THAT THE ABOVE IS A TRUE AND CORRECT COPY OF THE OFFICIAL ENGINEERING PLAN AS REFERRED TO AND APPROVED BY ORDINANCE NO. 11-103 OF THE BOARD OF COUNTY COMMISSIONERS OCTOBER 20, 1991.

*Patricia Anne...*  
 ENGINEER  
 168

| FLOOD INSURANCE RATE MAP INFORMATION |                              |
|--------------------------------------|------------------------------|
| COMMUNITY NUMBER 120067              | PANEL NUMBER 113 B           |
| PROGRAM REGULAR                      | EFFECTIVE DATE: JUNE 1, 1996 |
| FLOOD ZONE: ALL OR AS SHOWN ON MAP.  |                              |
| COLLER COUNTY, FLORIDA               |                              |
| COMMUNITY DEVELOPMENT DIVISION       |                              |
| TWP 49S RMC 28E SEC(S) 32 NO 1/2     | MAP NUMBER 9632N             |



169



049 B 833

| DIMENSION CHECK |     |
|-----------------|-----|
| 1               | 1   |
| 2               | 2   |
| 3               | 3   |
| 4               | 4   |
| 5               | 5   |
| 6               | 6   |
| 7               | 7   |
| 8               | 8   |
| 9               | 9   |
| 10              | 10  |
| 11              | 11  |
| 12              | 12  |
| 13              | 13  |
| 14              | 14  |
| 15              | 15  |
| 16              | 16  |
| 17              | 17  |
| 18              | 18  |
| 19              | 19  |
| 20              | 20  |
| 21              | 21  |
| 22              | 22  |
| 23              | 23  |
| 24              | 24  |
| 25              | 25  |
| 26              | 26  |
| 27              | 27  |
| 28              | 28  |
| 29              | 29  |
| 30              | 30  |
| 31              | 31  |
| 32              | 32  |
| 33              | 33  |
| 34              | 34  |
| 35              | 35  |
| 36              | 36  |
| 37              | 37  |
| 38              | 38  |
| 39              | 39  |
| 40              | 40  |
| 41              | 41  |
| 42              | 42  |
| 43              | 43  |
| 44              | 44  |
| 45              | 45  |
| 46              | 46  |
| 47              | 47  |
| 48              | 48  |
| 49              | 49  |
| 50              | 50  |
| 51              | 51  |
| 52              | 52  |
| 53              | 53  |
| 54              | 54  |
| 55              | 55  |
| 56              | 56  |
| 57              | 57  |
| 58              | 58  |
| 59              | 59  |
| 60              | 60  |
| 61              | 61  |
| 62              | 62  |
| 63              | 63  |
| 64              | 64  |
| 65              | 65  |
| 66              | 66  |
| 67              | 67  |
| 68              | 68  |
| 69              | 69  |
| 70              | 70  |
| 71              | 71  |
| 72              | 72  |
| 73              | 73  |
| 74              | 74  |
| 75              | 75  |
| 76              | 76  |
| 77              | 77  |
| 78              | 78  |
| 79              | 79  |
| 80              | 80  |
| 81              | 81  |
| 82              | 82  |
| 83              | 83  |
| 84              | 84  |
| 85              | 85  |
| 86              | 86  |
| 87              | 87  |
| 88              | 88  |
| 89              | 89  |
| 90              | 90  |
| 91              | 91  |
| 92              | 92  |
| 93              | 93  |
| 94              | 94  |
| 95              | 95  |
| 96              | 96  |
| 97              | 97  |
| 98              | 98  |
| 99              | 99  |
| 100             | 100 |

LAST REVISION

— ZONING

— OTHER

THIS IS TO CERTIFY THAT THIS IS PAGE \_\_\_\_\_ OF THE OFFICIAL ZONING MAP AS AMENDED BY THE BOARD OF COUNTY COMMISSIONERS BY RESOLUTION 16177 AND THE BOARD OF COUNTY COMMISSIONERS APPROVED OCTOBER 30, 1991

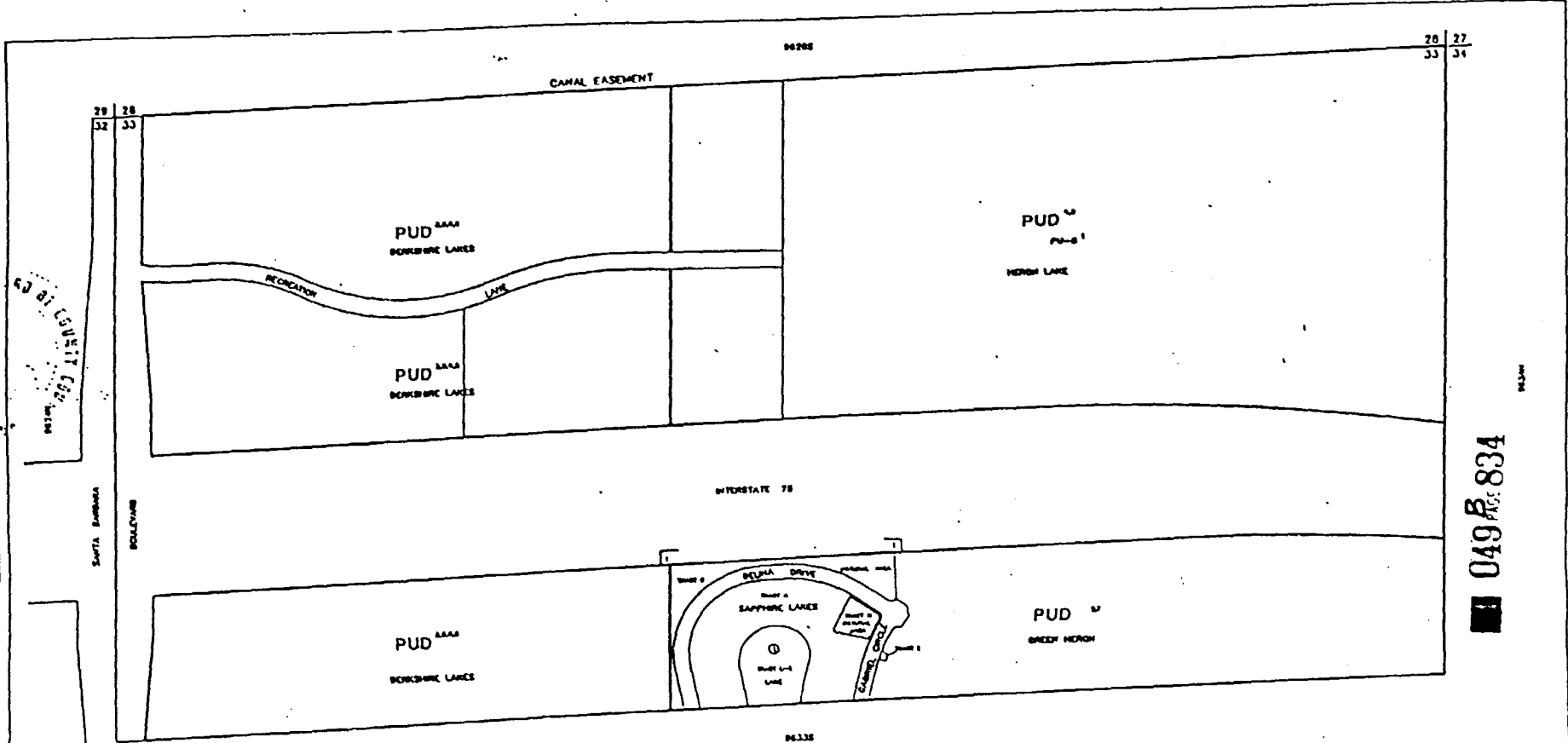
BY *[Signature]*

*[Signature]*

169

| FLOOD INSURANCE RATE MAP INFORMATION    |                             |
|---|-----------------------------|
| COMMUNITY NUMBER: 170057                | PANEL NUMBER: 412 B         |
| PROGRAM: REGULAR                        | EFFECTIVE DATE: APR 3, 1996 |
| FLOOD ZONE: ALL "X" OR AS SHOWN ON MAP. |                             |
| COLLER COUNTY, FLORIDA                  |                             |
| COMMUNITY DEVELOPMENT DIVISION          |                             |
| TWP 49S R9W 29E SEC(S) 32 50 1/2        | MAP NUMBER: 96325           |

170



| SUBDIVISION INDEX |                       |       |      |
|-------------------|-----------------------|-------|------|
| NO.               | NAME                  | P.A.  | P.D. |
| 1                 | BOKSHIRE LAKES UNIT 1 | 88-01 |      |

ZONING  
 OTHER

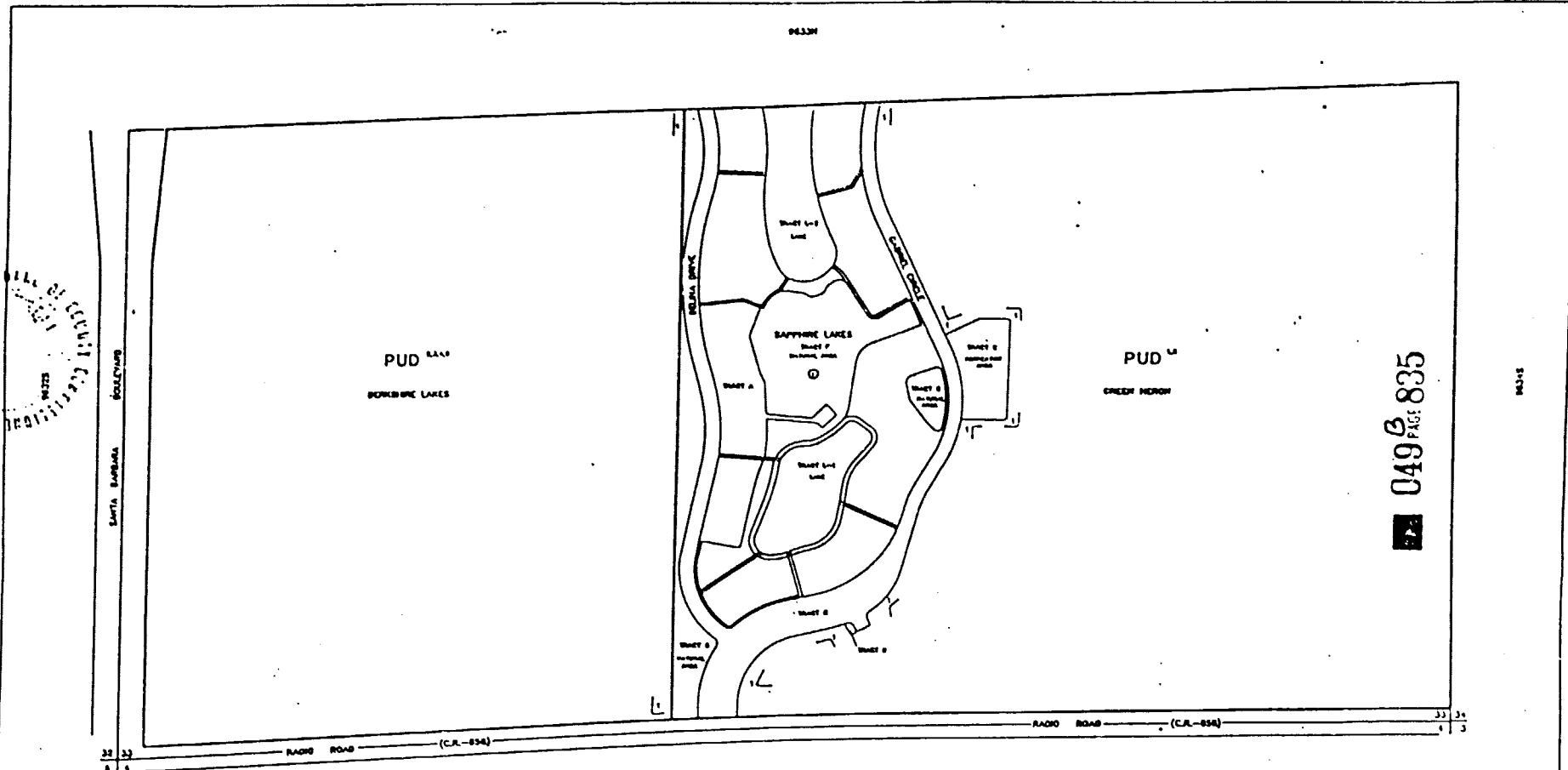
LAST REVISION  
 \_\_\_\_\_ ZONING  
 \_\_\_\_\_ OTHER

THIS IS TO CERTIFY THAT THIS IS PAGE \_\_\_\_\_ OF THE OFFICIAL ZONING MAP AS REFERENCED TO AND ADAPTED BY PERFORMANCE OF ORDINANCE 1987-104 OF THE COUNTY OF COLLIER, FLORIDA, ADOPTED OCTOBER 30, 1991.

*Patricia Ann...*  
*Madeline...*

170

|  |                              |
|--|------------------------------|
| FLOOD INSURANCE RATE MAP INFORMATION     |                              |
| COMMUNITY NUMBER: 120087                 | PANEL NUMBER: 112 B          |
| PROGRAM: REGULAR                         | EFFECTIVE DATE: JUNE 3, 1988 |
| FLOOD ZONES: ALL "X" OR AS SHOWN ON MAP. |                              |
| COLLIER COUNTY, FLORIDA                  |                              |
| COMMUNITY DEVELOPMENT DIVISION           |                              |
| TWP 49S R9C 26E SEC(S) 33 AND 1/2        | SCALE                        |
|  | MAP NUMBER: 9633N            |



049 PAGE 835

| SUBDIVISION INDEX      |          |
|------------------------|----------|
| TRACT                  | PA. PG.  |
| SAPPHIRE LAKES TRACT 1 | 10 50-51 |

0604H

LAST REVISION

—— ZONING

--- OTHER

THIS IS TO CERTIFY THAT THESE PARTS OF THE OFFICIAL BOUNDARIES AS SHOWN REFERRED TO ARE CORRECT BY REFERENCE TO SURVEYING RECORDS FILED IN THE COUNTY OF COLLIER, FLORIDA, ON OCTOBER 30, 1991.

*Patricia Ann...*

171

|   |                             |
|---|-----------------------------|
| FLOOD INSURANCE RATE MAP INFORMATION    |                             |
| COMMUNITY NUMBER: 120087                | PANEL NUMBER: 415 B         |
| PROGRAM: REGULAR                        | UTICRINK DATE: JUNE 3, 1986 |
| FLOOD ZONE: ALL "X" OR AS SHOWN ON MAP. |                             |
| COLLIER COUNTY, FLORIDA                 |                             |
| COMMUNITY DEVELOPMENT DIVISION          |                             |
| TWP 49S RING 26E SEC(S) 33 50 1/2       |                             |
| SCALE                                   | MAP NUMBER                  |
|   | 96335                       |

40-26-172

117

28 27  
33 34

27 26  
34 33

40-26-154

35-24-4

ZONE X

049 P. 836

ACCESS ROAD NO. 2

1-78 R.R.

PUD  
SHERWOOD PARK

35

35

40-26-343

172


THIS IS TO CERTIFY THAT THIS IS PART OF THE OFFICIAL ZONING MAPS REFERENCED TO AND ADOPTED BY RESOLUTION OF BOARD OF COUNTY COMMISSIONERS OF THE COUNTY OF COLLIER, FLORIDA, DATED OCTOBER 20, 1971.

*Patricia Ann...*  
*...*

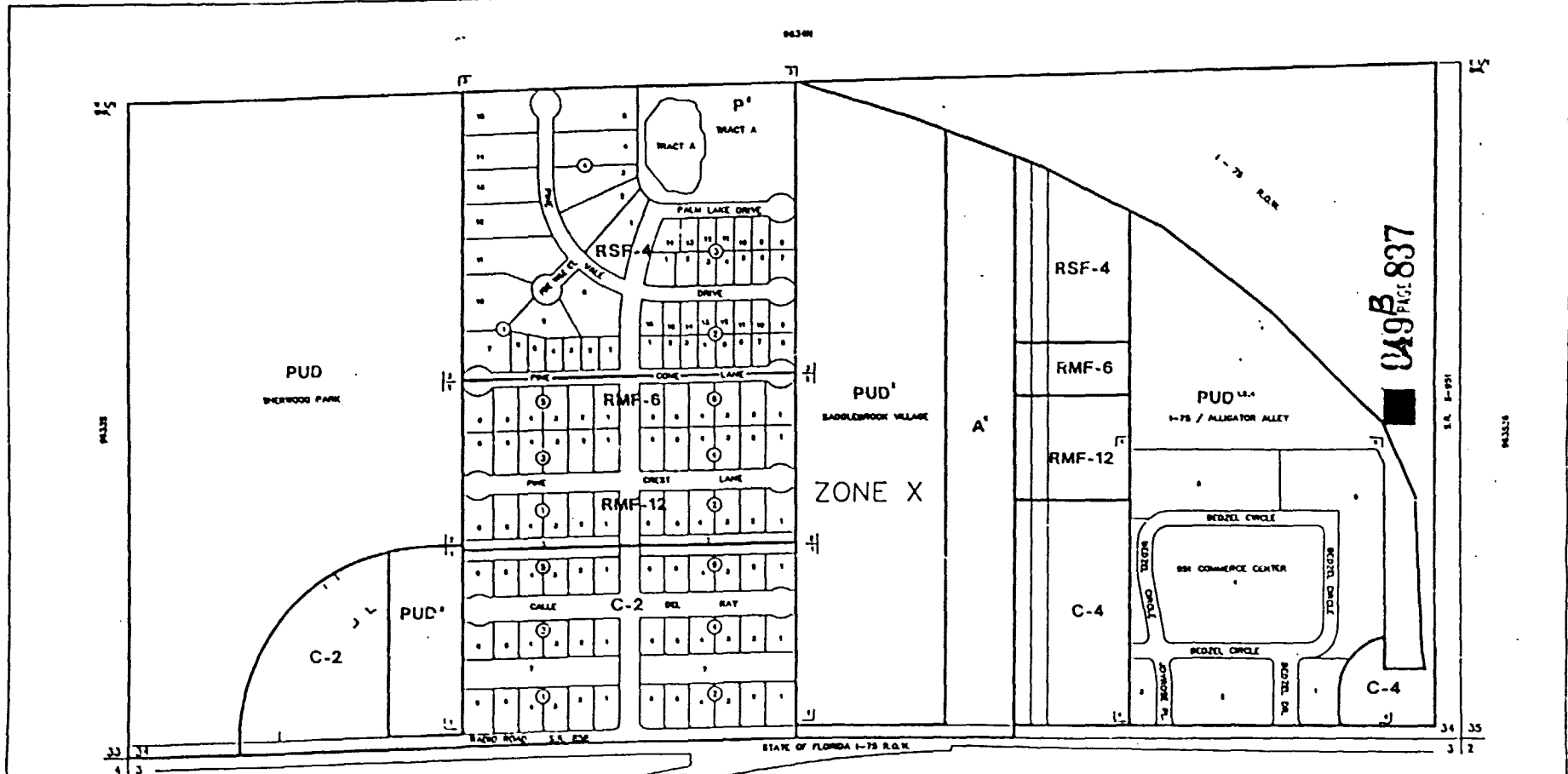
|                                       |                              |
|---------------------------------------|------------------------------|
| FLOOD INSURANCE RATE MAP INFORMATION  |                              |
| COMMUNITY NUMBER: 120007              | PANEL NUMBER: 418 B          |
| PROGRAM: REGULAR                      | EFFECTIVE DATE: JUNE 3, 1968 |
| FLOOD ZONE: ALL X OR AS SHOWN ON MAP. |                              |
| COLLIER COUNTY, FLORIDA               |                              |
| COMMUNITY DEVELOPMENT DIVISION        |                              |
| TWP 48S R9C 24E S4 MO 1/2             | SCALE                        |
| MAP NUMBER: 9634N                     |                              |

SUBDIVISION INDEX

| NO. | NAME | P.A. | P.P. | NO. | NAME | P.A. | P.P. |
|-----|------|------|------|-----|------|------|------|
|     |      |      |      |     |      |      |      |
|     |      |      |      |     |      |      |      |
|     |      |      |      |     |      |      |      |
|     |      |      |      |     |      |      |      |



111




049B PAGE 837

STATE OF FLORIDA I-75 R.O.W.

DAVE R.W.D. 0003

173

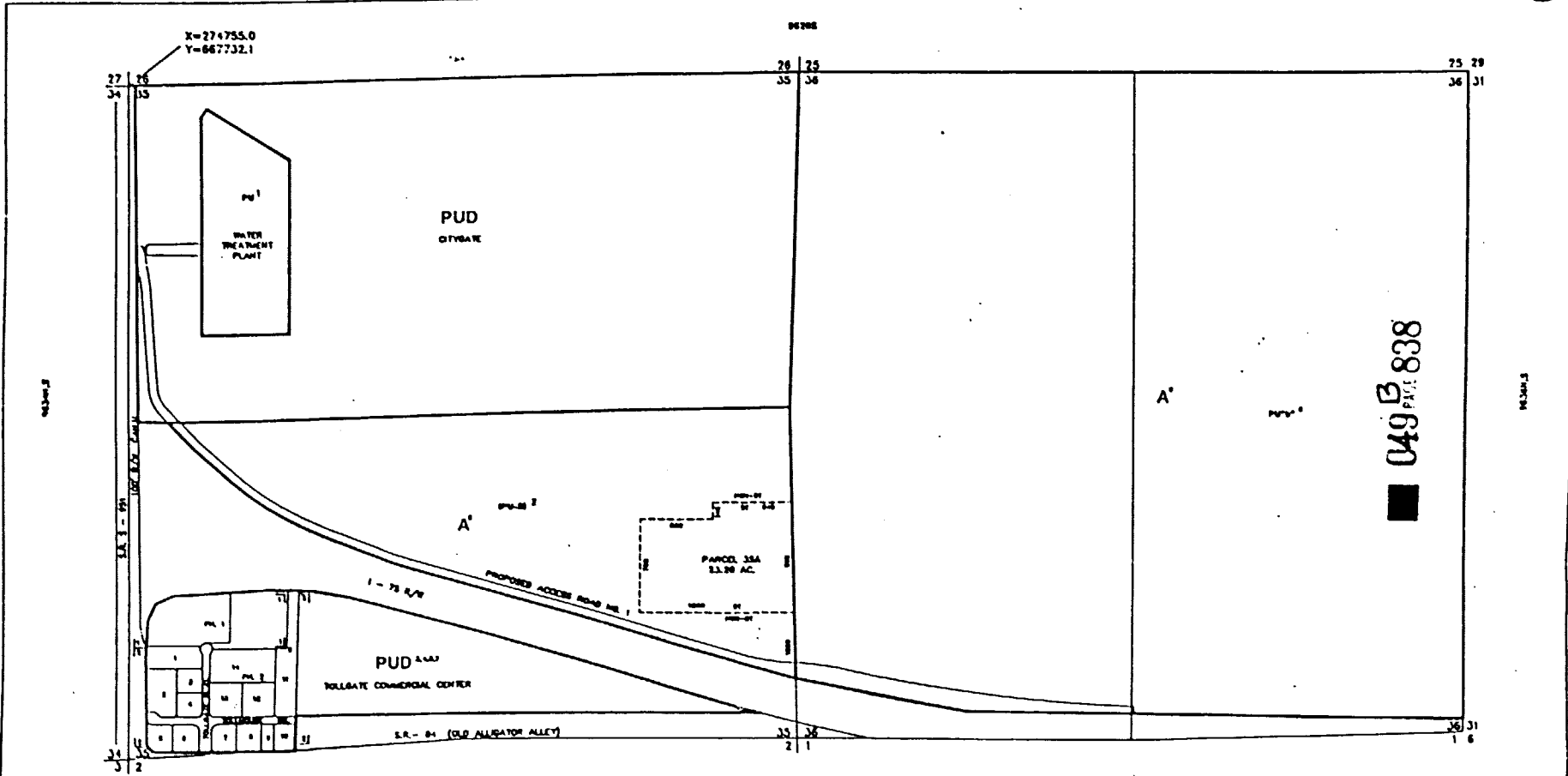
| SUBDIVISION INDEX |      | SUBSECTION INDEX |      |
|-------------------|------|------------------|------|
| NO.               | NAME | NO.              | NAME |
| 1                 | ...  | 1                | ...  |
| 2                 | ...  | 2                | ...  |
| 3                 | ...  | 3                | ...  |
| 4                 | ...  | 4                | ...  |
| 5                 | ...  | 5                | ...  |
| 6                 | ...  | 6                | ...  |
| 7                 | ...  | 7                | ...  |
| 8                 | ...  | 8                | ...  |
| 9                 | ...  | 9                | ...  |
| 10                | ...  | 10               | ...  |



THIS IS TO CERTIFY THAT THIS IS PART OF THE SPECIAL ZONING ATLAS REFERRED TO AND ADOPTED BY RESOLUTION NO. 71-1737 OF THE BOARD OF COUNTY COMMISSIONERS, OCTOBER 30, 1971.

*Patricia Ann...*  
*...*  
 CLERK

|                                      |                              |
|--------------------------------------|------------------------------|
| FLOOD INSURANCE RATE MAP INFORMATION |                              |
| COMMUNITY NUMBER: 120067             | PANEL NUMBER: 415 B          |
| PROGRAM: REGULAR                     | EFFECTIVE DATE: JUNE 3, 1988 |
| FLOOD ZONE: ALL OR AS SHOWN ON MAP.  |                              |
| COLLIER COUNTY, FLORIDA              |                              |
| COMMUNITY DEVELOPMENT DIVISION       |                              |
| TWP. 49S RING 28E SEC(S) 34 30 1/2   |                              |
| DATE: _____                          | MAP NUMBER: 96345            |



| SUBDIVISION INDEX |      |      |      |
|-------------------|------|------|------|
| NO.               | NAME | P.A. | P.N. |
| 1                 | ...  | ...  | ...  |
| 2                 | ...  | ...  | ...  |
| 3                 | ...  | ...  | ...  |
| 4                 | ...  | ...  | ...  |
| 5                 | ...  | ...  | ...  |
| 6                 | ...  | ...  | ...  |
| 7                 | ...  | ...  | ...  |
| 8                 | ...  | ...  | ...  |
| 9                 | ...  | ...  | ...  |
| 10                | ...  | ...  | ...  |
| 11                | ...  | ...  | ...  |
| 12                | ...  | ...  | ...  |
| 13                | ...  | ...  | ...  |
| 14                | ...  | ...  | ...  |
| 15                | ...  | ...  | ...  |
| 16                | ...  | ...  | ...  |
| 17                | ...  | ...  | ...  |
| 18                | ...  | ...  | ...  |
| 19                | ...  | ...  | ...  |
| 20                | ...  | ...  | ...  |
| 21                | ...  | ...  | ...  |
| 22                | ...  | ...  | ...  |
| 23                | ...  | ...  | ...  |
| 24                | ...  | ...  | ...  |
| 25                | ...  | ...  | ...  |
| 26                | ...  | ...  | ...  |
| 27                | ...  | ...  | ...  |
| 28                | ...  | ...  | ...  |
| 29                | ...  | ...  | ...  |
| 30                | ...  | ...  | ...  |
| 31                | ...  | ...  | ...  |
| 32                | ...  | ...  | ...  |
| 33                | ...  | ...  | ...  |
| 34                | ...  | ...  | ...  |
| 35                | ...  | ...  | ...  |
| 36                | ...  | ...  | ...  |
| 37                | ...  | ...  | ...  |
| 38                | ...  | ...  | ...  |
| 39                | ...  | ...  | ...  |
| 40                | ...  | ...  | ...  |
| 41                | ...  | ...  | ...  |
| 42                | ...  | ...  | ...  |
| 43                | ...  | ...  | ...  |
| 44                | ...  | ...  | ...  |
| 45                | ...  | ...  | ...  |
| 46                | ...  | ...  | ...  |
| 47                | ...  | ...  | ...  |
| 48                | ...  | ...  | ...  |
| 49                | ...  | ...  | ...  |
| 50                | ...  | ...  | ...  |
| 51                | ...  | ...  | ...  |
| 52                | ...  | ...  | ...  |
| 53                | ...  | ...  | ...  |
| 54                | ...  | ...  | ...  |
| 55                | ...  | ...  | ...  |
| 56                | ...  | ...  | ...  |
| 57                | ...  | ...  | ...  |
| 58                | ...  | ...  | ...  |
| 59                | ...  | ...  | ...  |
| 60                | ...  | ...  | ...  |
| 61                | ...  | ...  | ...  |
| 62                | ...  | ...  | ...  |
| 63                | ...  | ...  | ...  |
| 64                | ...  | ...  | ...  |
| 65                | ...  | ...  | ...  |
| 66                | ...  | ...  | ...  |
| 67                | ...  | ...  | ...  |
| 68                | ...  | ...  | ...  |
| 69                | ...  | ...  | ...  |
| 70                | ...  | ...  | ...  |
| 71                | ...  | ...  | ...  |
| 72                | ...  | ...  | ...  |
| 73                | ...  | ...  | ...  |
| 74                | ...  | ...  | ...  |
| 75                | ...  | ...  | ...  |
| 76                | ...  | ...  | ...  |
| 77                | ...  | ...  | ...  |
| 78                | ...  | ...  | ...  |
| 79                | ...  | ...  | ...  |
| 80                | ...  | ...  | ...  |
| 81                | ...  | ...  | ...  |
| 82                | ...  | ...  | ...  |
| 83                | ...  | ...  | ...  |
| 84                | ...  | ...  | ...  |
| 85                | ...  | ...  | ...  |
| 86                | ...  | ...  | ...  |
| 87                | ...  | ...  | ...  |
| 88                | ...  | ...  | ...  |
| 89                | ...  | ...  | ...  |
| 90                | ...  | ...  | ...  |
| 91                | ...  | ...  | ...  |
| 92                | ...  | ...  | ...  |
| 93                | ...  | ...  | ...  |
| 94                | ...  | ...  | ...  |
| 95                | ...  | ...  | ...  |
| 96                | ...  | ...  | ...  |
| 97                | ...  | ...  | ...  |
| 98                | ...  | ...  | ...  |
| 99                | ...  | ...  | ...  |
| 100               | ...  | ...  | ...  |

|     |     |
|-----|-----|
| 1   | ... |
| 2   | ... |
| 3   | ... |
| 4   | ... |
| 5   | ... |
| 6   | ... |
| 7   | ... |
| 8   | ... |
| 9   | ... |
| 10  | ... |
| 11  | ... |
| 12  | ... |
| 13  | ... |
| 14  | ... |
| 15  | ... |
| 16  | ... |
| 17  | ... |
| 18  | ... |
| 19  | ... |
| 20  | ... |
| 21  | ... |
| 22  | ... |
| 23  | ... |
| 24  | ... |
| 25  | ... |
| 26  | ... |
| 27  | ... |
| 28  | ... |
| 29  | ... |
| 30  | ... |
| 31  | ... |
| 32  | ... |
| 33  | ... |
| 34  | ... |
| 35  | ... |
| 36  | ... |
| 37  | ... |
| 38  | ... |
| 39  | ... |
| 40  | ... |
| 41  | ... |
| 42  | ... |
| 43  | ... |
| 44  | ... |
| 45  | ... |
| 46  | ... |
| 47  | ... |
| 48  | ... |
| 49  | ... |
| 50  | ... |
| 51  | ... |
| 52  | ... |
| 53  | ... |
| 54  | ... |
| 55  | ... |
| 56  | ... |
| 57  | ... |
| 58  | ... |
| 59  | ... |
| 60  | ... |
| 61  | ... |
| 62  | ... |
| 63  | ... |
| 64  | ... |
| 65  | ... |
| 66  | ... |
| 67  | ... |
| 68  | ... |
| 69  | ... |
| 70  | ... |
| 71  | ... |
| 72  | ... |
| 73  | ... |
| 74  | ... |
| 75  | ... |
| 76  | ... |
| 77  | ... |
| 78  | ... |
| 79  | ... |
| 80  | ... |
| 81  | ... |
| 82  | ... |
| 83  | ... |
| 84  | ... |
| 85  | ... |
| 86  | ... |
| 87  | ... |
| 88  | ... |
| 89  | ... |
| 90  | ... |
| 91  | ... |
| 92  | ... |
| 93  | ... |
| 94  | ... |
| 95  | ... |
| 96  | ... |
| 97  | ... |
| 98  | ... |
| 99  | ... |
| 100 | ... |

THIS IS TO CERTIFY THAT THIS IS PAGE ... OF THE OFFICIAL ZONING ATLAS REFERRED TO AND ADOPTED BY RESOLUTION ... OF THE COUNTY OF COLLIER, FLORIDA, DATED OCTOBER 30, 1991.

*Patricia Anne ...*

*...*

174

FLOOD INSURANCE RATE MAP INFORMATION

COMMUNITY NUMBER: 120087 PANEL NUMBER: 425 D

PROGRAM: REGULAR EFFECTIVE DATE: APRIL 1, 1996

FLOOD ZONE: ALL ... OR AS SHOWN ON MAP.

COLLIER COUNTY, FLORIDA

COMMUNITY DEVELOPMENT DIVISION

TWP 48S. RING 26E SEC(S) 35 & 36

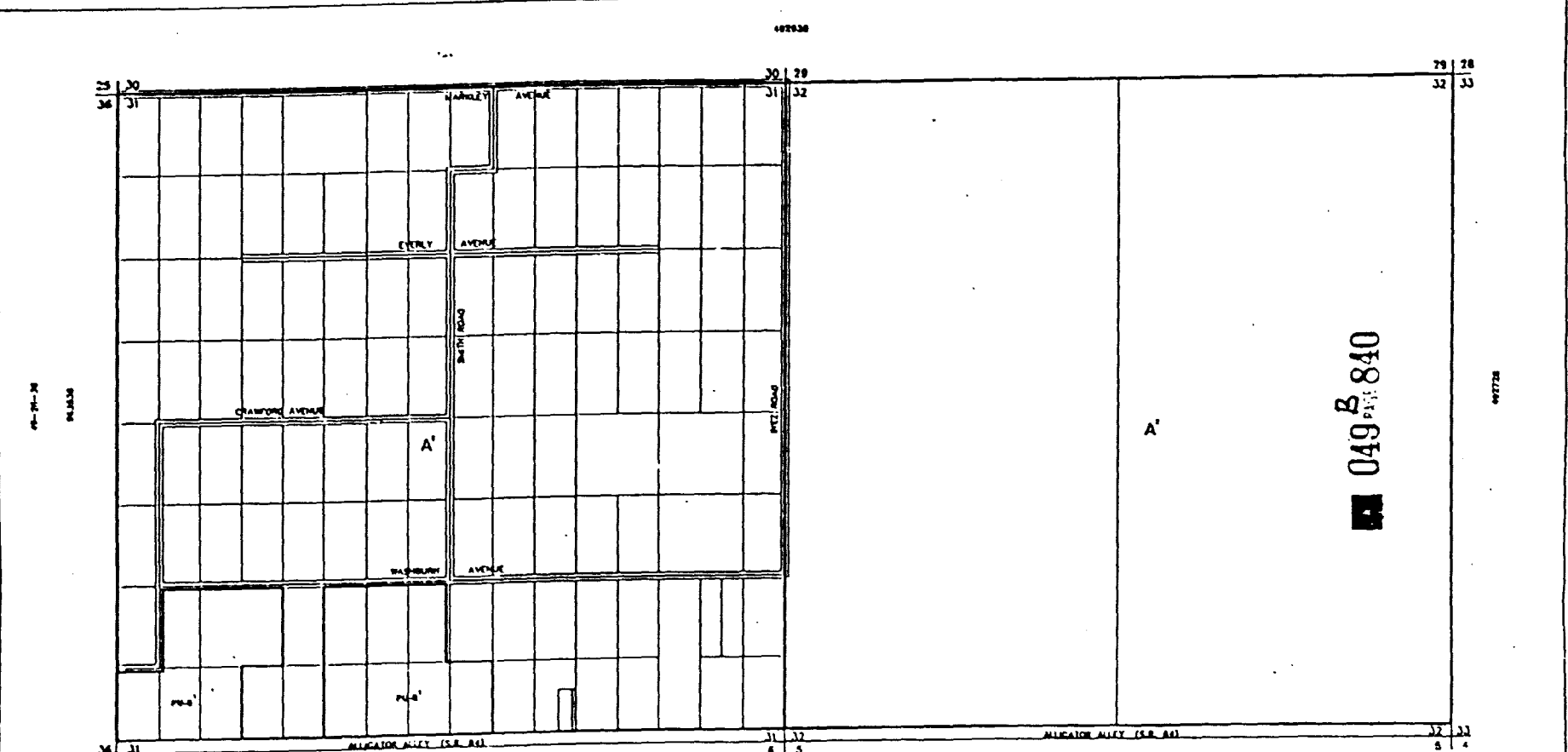
SCALE: 1" = 100'

MAP NUMBER: 963536




V. 10

487338



| SUBDIVISION INDEX |     |      |      |
|-------------------|-----|------|------|
| BLK               | LOT | P.A. | P.P. |
|                   |     |      |      |
|                   |     |      |      |
|                   |     |      |      |
|                   |     |      |      |
|                   |     |      |      |
|                   |     |      |      |
|                   |     |      |      |
|                   |     |      |      |
|                   |     |      |      |



THIS IS TO CERTIFY THAT THIS IS PAGE \_\_\_\_\_ OF THE OFFICIAL FLOOD MAP AS  
 APPROVED BY AND ISSUED BY RESOLUTION OF BOARD OF COUNTY COMMISSIONERS OF  
 THE COUNTY OF COLLIER, FLORIDA, DATED *October 30, 1998*.

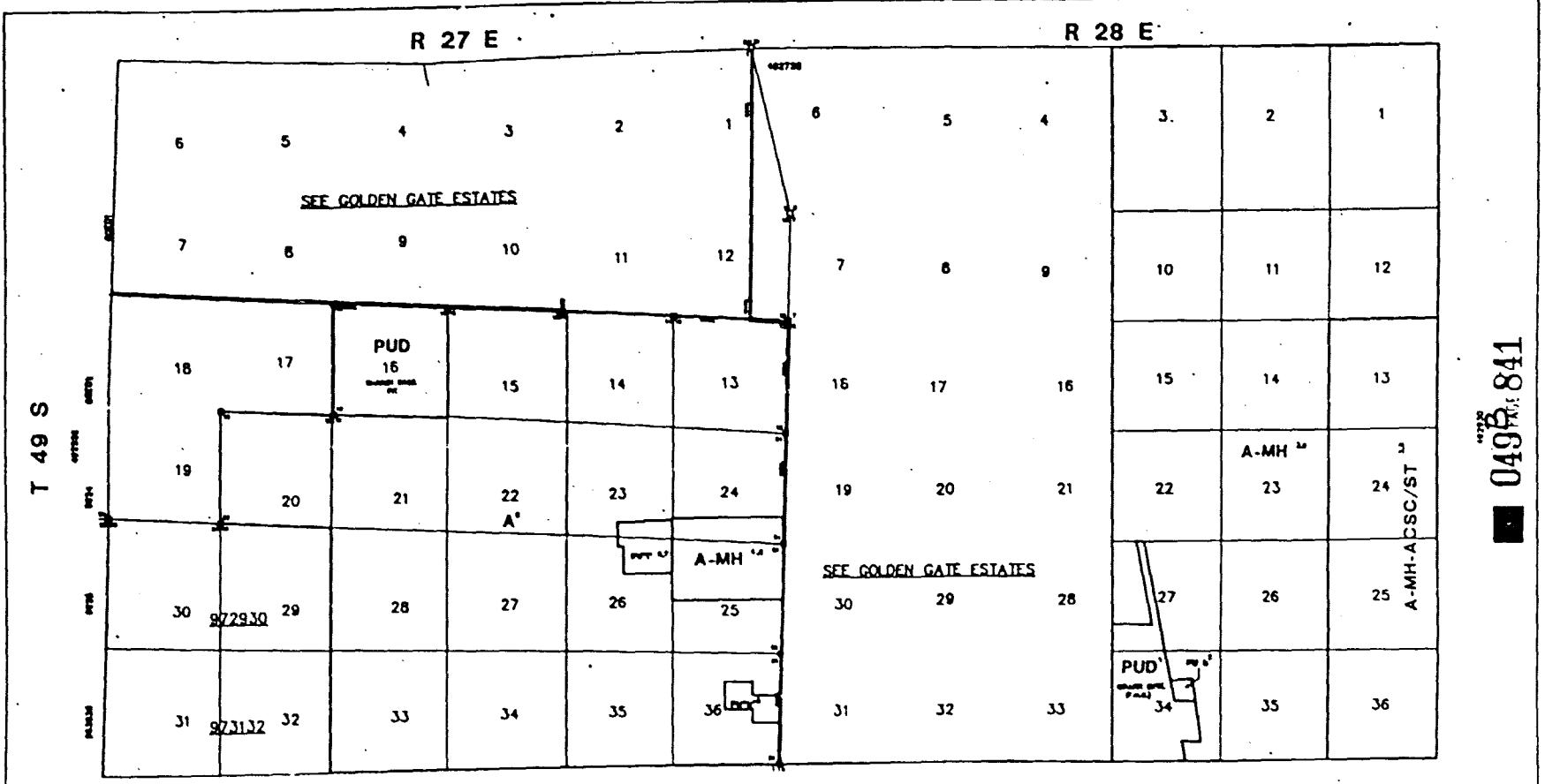
*Patricia Anne ...*  
*Marshall ...*

*176*

|                                       |                              |
|---------------------------------------|------------------------------|
| FLOOD INSURANCE RATE MAP INFORMATION  |                              |
| COMMUNITY NUMBER: 12007               | PANEL NUMBER: 430 B          |
| PROGRAM: REGULAR                      | EFFECTIVE DATE: JUNE 3, 1998 |
| FLOOD ZONES ALL B OR AS SHOWN ON MAP. |                              |
| COLLIER COUNTY, FLORIDA               |                              |
| COMMUNITY DEVELOPMENT DIVISION        |                              |
| TWP 48S R9W 27E SEC(S) 31 & 32        |                              |
| SCALE                                 | MAP NUMBER                   |
|                                       | 973132                       |



177



049 841

|  |  |   |
|--|--|---|
| <p>THIS IS TO CERTIFY THAT THE STATE OF THE SPECIAL ZONING AREA REFERRED TO AND CONTROLLED BY ORDINANCE NO. 97/92 OF THE BOARD OF COUNTY COMMISSIONERS, COUNTY OF COLUER, FLORIDA, ON OCTOBER 30, 1971.</p> <p><i>Patricia Ann...</i></p> <p><i>Michael...</i></p> |  | <p>177</p> <p>FLOOD INSURANCE RATE MAP INFORMATION</p> <p>COMMUNITY NUMBER: 130067 PANEL NUMBER: 408 B</p> <p>PROGRAM: REGULAR EFFECTIVE DATE: JUNE 3, 1988</p> <p>FLOOD ZONE: ALL OR AS SHOWN ON MAP.</p> <p>COLUER COUNTY, FLORIDA</p> <p>COMMUNITY DEVELOPMENT DIVISION</p> <p>TWP-48S RMC 27E &amp; 28E</p> <p>SCALE: 1" = 100'</p> <p>MAP NUMBER: 492728</p> |
|--|--|---|

R 29 E

492930

R 30 E

11

T 49 S

492728

|                        |    |                                 |    |    |    |    |    |                                 |    |    |    |
|------------------------|----|---------------------------------|----|----|----|----|----|---------------------------------|----|----|----|
| 6                      | 5  | 4                               | 3  | 2  | 1  | 6  | 5  | 4                               | 3  | 2  | 1  |
| A-MH <sup>1</sup><br>7 | 8  | 9                               | 10 | 11 | 12 | 7  | 8  | 9                               | 10 | 11 | 12 |
| 18                     | 17 | 16<br>A-MH-ACSC/ST <sup>1</sup> | 15 | 14 | 13 | 18 | 17 | 16<br>A-MH-ACSC/ST <sup>1</sup> | 15 | 14 | 13 |
| 19                     | 20 | 21                              | 22 | 23 | 24 | 19 | 20 | 21                              | 22 | 23 | 24 |
| 30                     | 29 | 28                              | 27 | 26 | 25 | 30 | 29 | 28                              | 27 | 26 | 25 |
| 31                     | 32 | 33                              | 34 | 35 | 36 | 31 | 32 | 33                              | 34 | 35 | 36 |

STATE ROAD 78


STATE ROAD 84 (ALLIATOR ALLEY)

492930

049 B 842

----- INDICATES SPECIAL TREATMENT OVERLAY

| SUBDIVISION INDEX |    | SUBDIVISION INDEX |    |
|-------------------|----|-------------------|----|
| PA                | PG | PA                | PG |
|                   |    |                   |    |



THIS IS TO CERTIFY THAT THIS IS PART OF THE OFFICIAL ENGINEERING REPORT TO AND ACCEPTED BY REFERENCE BY ORDINANCE NO. 8-19-80 OF THE COUNTY OF COLLIER, FLORIDA, ADOPTED DECEMBER 30, 1981.

*Patricia Anne...*  
*Michael...*

178

FLOOD INSURANCE RATE MAP INFORMATION

COMMUNITY NUMBER 120087 PANEL NUMBER 4730A0000

PROGRAM REGULAR EFFECTIVE DATE APR 3, 1988

FLOOD ZONE: ALL R OR AS SHOWN ON MAP.

COLLIER COUNTY, FLORIDA

COMMUNITY DEVELOPMENT DIVISION

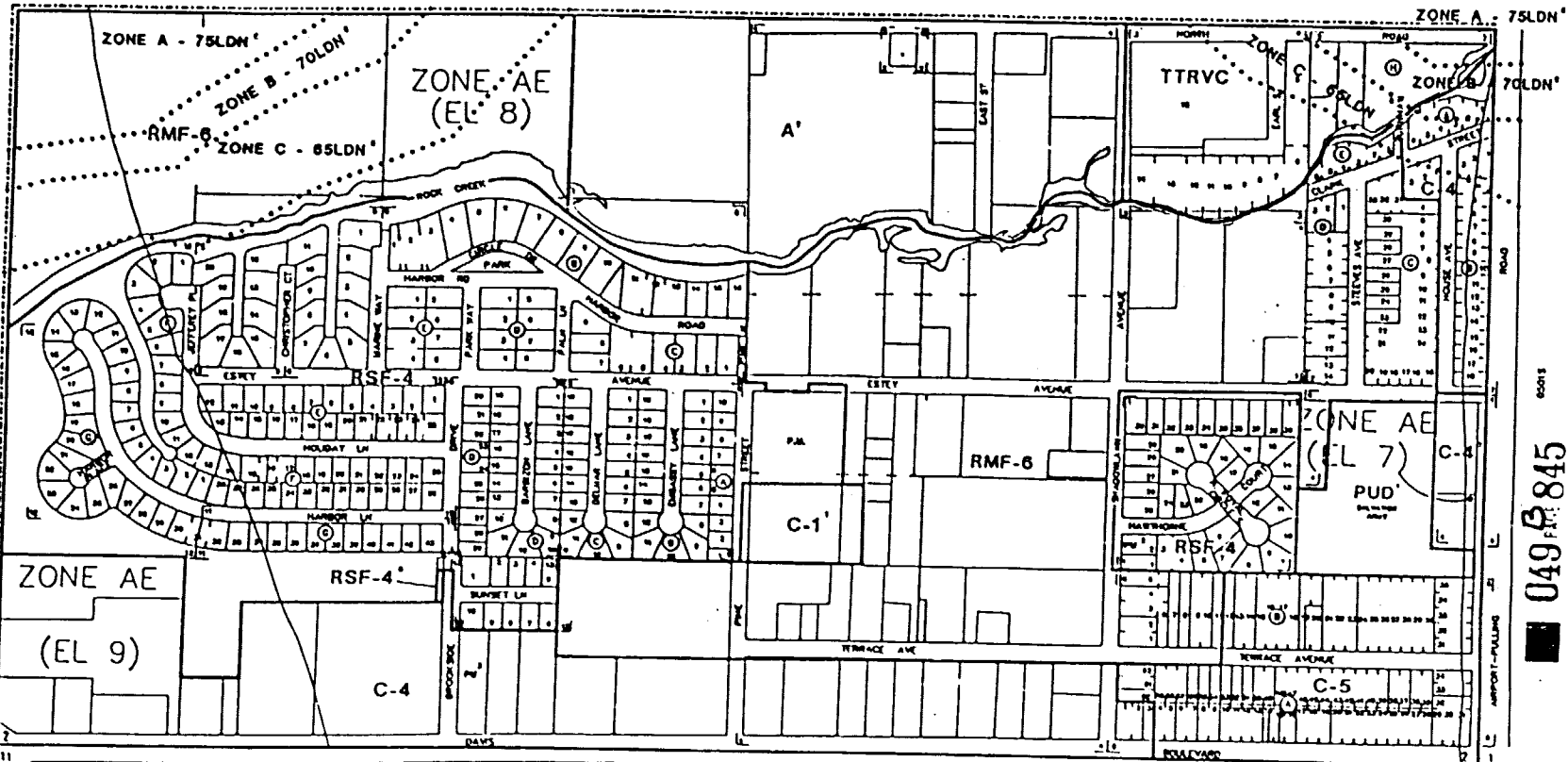
TWP 49S RNG 29E & 30E

SCALE: 1" = 100'

MAP NUMBER: 492930








049 B 845

..... INDICATES AIRPORT NOISE BOUNDARY  
 - - - - - INDICATES CITY LIMITS

**SUBDIVISION INDEX**

| NO. | NAME | DATE |
|-----|------|------|
| 1   | ...  | ...  |
| 2   | ...  | ...  |
| 3   | ...  | ...  |
| 4   | ...  | ...  |
| 5   | ...  | ...  |
| 6   | ...  | ...  |
| 7   | ...  | ...  |
| 8   | ...  | ...  |
| 9   | ...  | ...  |
| 10  | ...  | ...  |
| 11  | ...  | ...  |
| 12  | ...  | ...  |
| 13  | ...  | ...  |
| 14  | ...  | ...  |
| 15  | ...  | ...  |
| 16  | ...  | ...  |
| 17  | ...  | ...  |
| 18  | ...  | ...  |
| 19  | ...  | ...  |
| 20  | ...  | ...  |
| 21  | ...  | ...  |
| 22  | ...  | ...  |
| 23  | ...  | ...  |
| 24  | ...  | ...  |
| 25  | ...  | ...  |
| 26  | ...  | ...  |
| 27  | ...  | ...  |
| 28  | ...  | ...  |
| 29  | ...  | ...  |
| 30  | ...  | ...  |
| 31  | ...  | ...  |
| 32  | ...  | ...  |
| 33  | ...  | ...  |
| 34  | ...  | ...  |
| 35  | ...  | ...  |
| 36  | ...  | ...  |
| 37  | ...  | ...  |
| 38  | ...  | ...  |
| 39  | ...  | ...  |
| 40  | ...  | ...  |
| 41  | ...  | ...  |
| 42  | ...  | ...  |
| 43  | ...  | ...  |
| 44  | ...  | ...  |
| 45  | ...  | ...  |
| 46  | ...  | ...  |
| 47  | ...  | ...  |
| 48  | ...  | ...  |
| 49  | ...  | ...  |
| 50  | ...  | ...  |



THIS IS TO CERTIFY THAT THIS IS PAGE ... OF THE OFFICIAL ZONING ATLAS REFERRED TO AND APPROVED BY RESOLUTION ... OF THE BOARD OF COUNTY COMMISSIONERS, COLUER COUNTY, FLORIDA, ADOPTED OCTOBER 30, 1991.

*Patricia Ann ...*  
 ...

181

FLOOD INSURANCE RATE MAP INFORMATION

COMMUNITY NUMBER: 120067 PANEL NUMBER: 394 D

PROGRAM: REGULAR EFFECTIVE DATE: APR 3, 1996

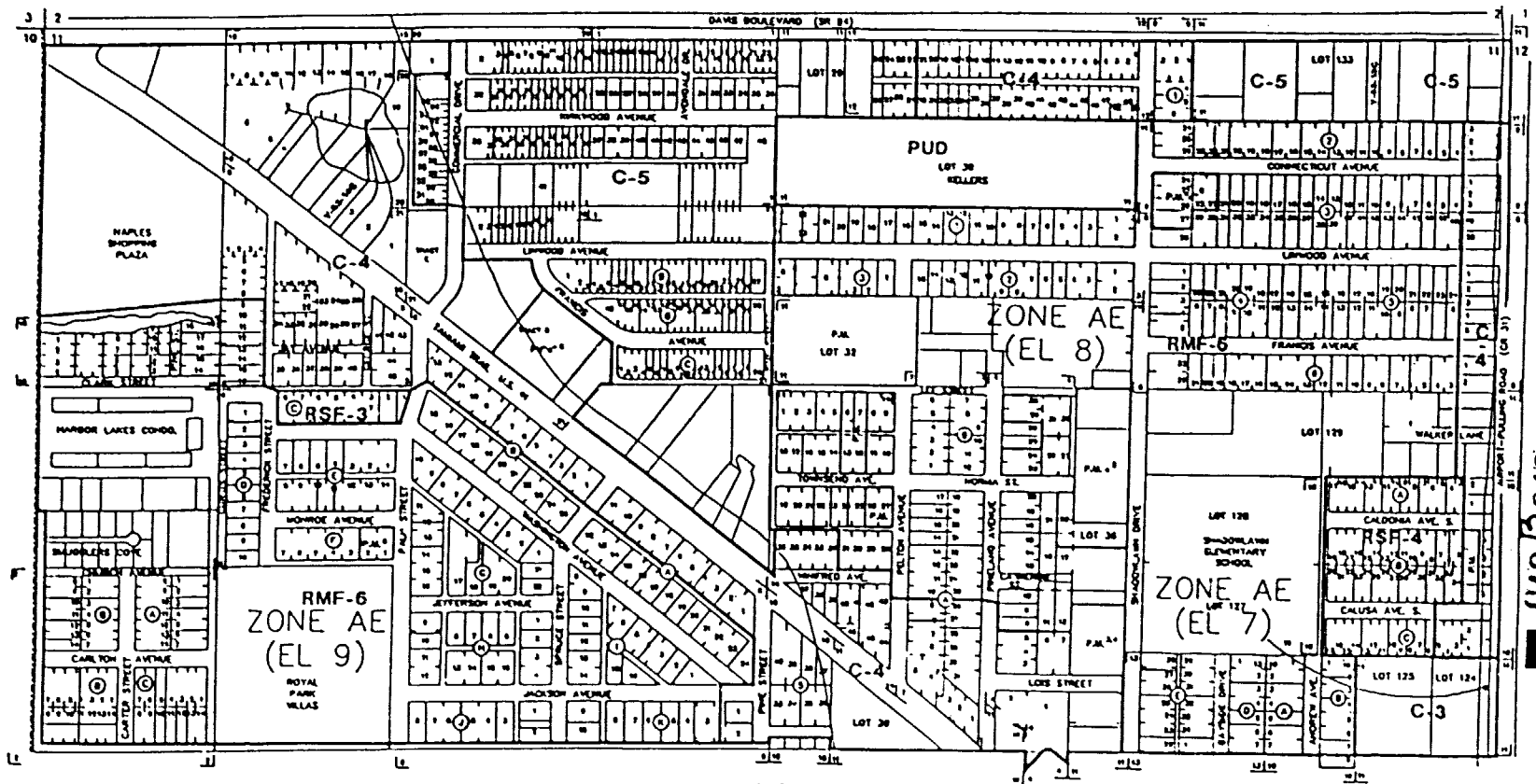
FLOOD ZONE: ALL OR AS SHOWN ON MAP.

COLUER COUNTY, FLORIDA

COMMUNITY DEVELOPMENT DIVISION

TWP 30S RING 13E SEC(S) 02 50 1/2


SCALE: MAP NUMBER: 0502S



049 846

-----INDICATES CITY LIMITS

| SUBDIVISION INDEX |     |
|-------------------|-----|
| 1                 | 2   |
| 3                 | 4   |
| 5                 | 6   |
| 7                 | 8   |
| 9                 | 10  |
| 11                | 12  |
| 13                | 14  |
| 15                | 16  |
| 17                | 18  |
| 19                | 20  |
| 21                | 22  |
| 23                | 24  |
| 25                | 26  |
| 27                | 28  |
| 29                | 30  |
| 31                | 32  |
| 33                | 34  |
| 35                | 36  |
| 37                | 38  |
| 39                | 40  |
| 41                | 42  |
| 43                | 44  |
| 45                | 46  |
| 47                | 48  |
| 49                | 50  |
| 51                | 52  |
| 53                | 54  |
| 55                | 56  |
| 57                | 58  |
| 59                | 60  |
| 61                | 62  |
| 63                | 64  |
| 65                | 66  |
| 67                | 68  |
| 69                | 70  |
| 71                | 72  |
| 73                | 74  |
| 75                | 76  |
| 77                | 78  |
| 79                | 80  |
| 81                | 82  |
| 83                | 84  |
| 85                | 86  |
| 87                | 88  |
| 89                | 90  |
| 91                | 92  |
| 93                | 94  |
| 95                | 96  |
| 97                | 98  |
| 99                | 100 |



THIS IS TO CERTIFY THAT THIS IS PART OF THE OFFICIAL ZONING ATLAS REFERRED TO AND ADOPTED BY RESOLUTION NO. 17142 OF THE BOARD OF COUNTY COMMISSIONERS OCTOBER 30, 1991

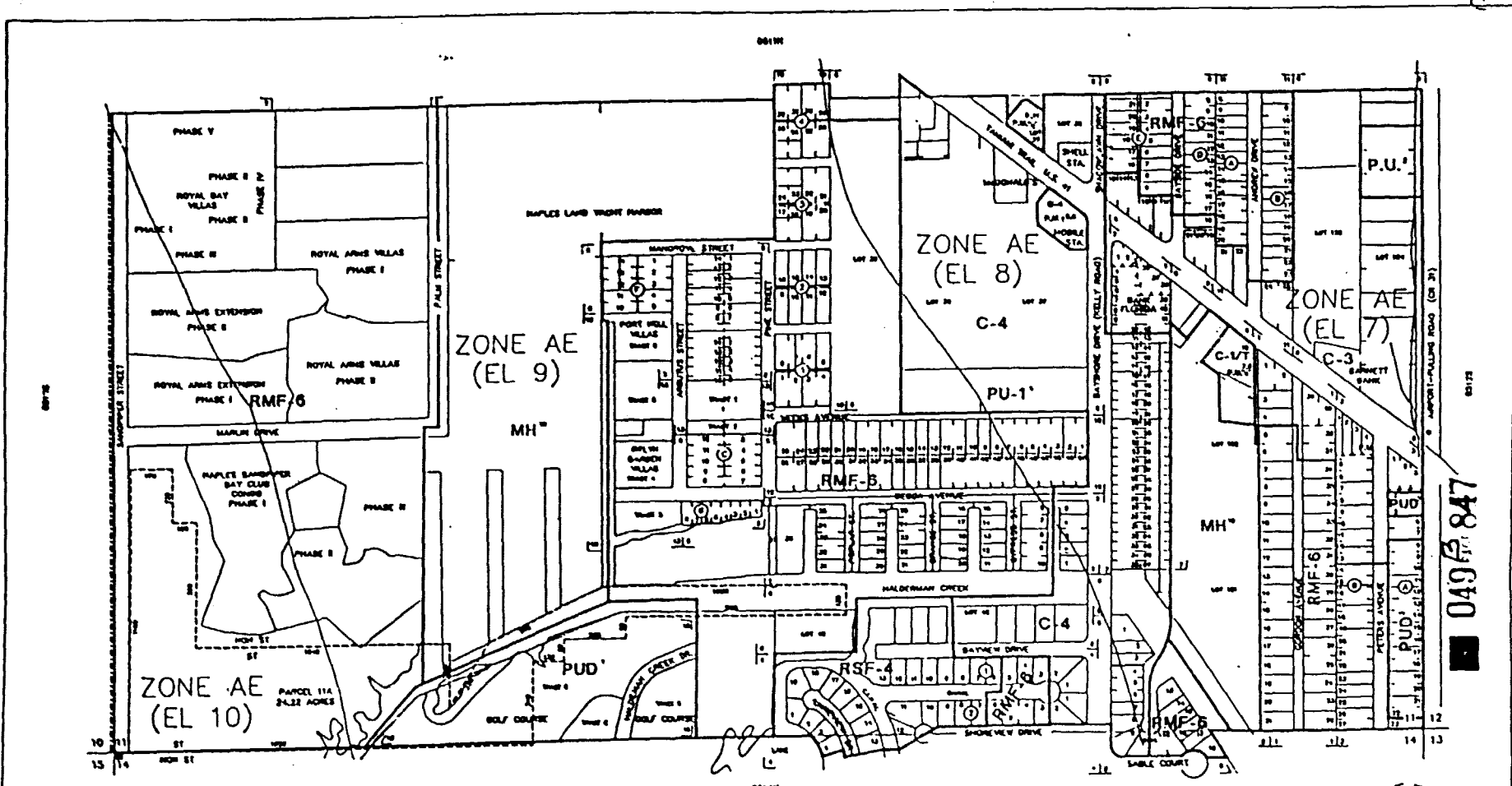
*Patricia Anne Stead*  
*Maureen Johnson*

182

FLOOD INSURANCE RATE MAP INFORMATION


COMMUNITY NUMBER: 120087 PANEL NUMBER: 30 (DALLAS)  
 PROGRAM: REGULAR EFFECTIVE DATE: JUNE 1, 1988  
 FLOOD ZONE: ALL OR AS SHOWN ON MAP.

COLUER COUNTY, FLORIDA  
 COMMUNITY DEVELOPMENT DIVISION  
 TWP. 50S RMC 25E SEC(S) 11 MO 1/2  
 SCALE MAP NUMBER: 0511N



----- INDICATES CITY LIMITS  
 - - - - - INDICATES SPECIAL TREATMENT OVERLAY

| SUBDIVISION INDEX |                                     |
|-------------------|-------------------------------------|
| 1                 | ROYAL ARMS VILLAGES PHASE I         |
| 2                 | ROYAL ARMS VILLAGES PHASE II        |
| 3                 | ROYAL ARMS VILLAGES PHASE III       |
| 4                 | ROYAL ARMS VILLAGES PHASE IV        |
| 5                 | ROYAL ARMS VILLAGES PHASE V         |
| 6                 | ROYAL ARMS EXTENSION PHASE I        |
| 7                 | ROYAL ARMS EXTENSION PHASE II       |
| 8                 | ROYAL ARMS EXTENSION PHASE III      |
| 9                 | ROYAL ARMS EXTENSION PHASE IV       |
| 10                | ROYAL ARMS EXTENSION PHASE V        |
| 11                | ROYAL ARMS EXTENSION PHASE VI       |
| 12                | ROYAL ARMS EXTENSION PHASE VII      |
| 13                | ROYAL ARMS EXTENSION PHASE VIII     |
| 14                | ROYAL ARMS EXTENSION PHASE IX       |
| 15                | ROYAL ARMS EXTENSION PHASE X        |
| 16                | ROYAL ARMS EXTENSION PHASE XI       |
| 17                | ROYAL ARMS EXTENSION PHASE XII      |
| 18                | ROYAL ARMS EXTENSION PHASE XIII     |
| 19                | ROYAL ARMS EXTENSION PHASE XIV      |
| 20                | ROYAL ARMS EXTENSION PHASE XV       |
| 21                | ROYAL ARMS EXTENSION PHASE XVI      |
| 22                | ROYAL ARMS EXTENSION PHASE XVII     |
| 23                | ROYAL ARMS EXTENSION PHASE XVIII    |
| 24                | ROYAL ARMS EXTENSION PHASE XIX      |
| 25                | ROYAL ARMS EXTENSION PHASE XX       |
| 26                | ROYAL ARMS EXTENSION PHASE XXI      |
| 27                | ROYAL ARMS EXTENSION PHASE XXII     |
| 28                | ROYAL ARMS EXTENSION PHASE XXIII    |
| 29                | ROYAL ARMS EXTENSION PHASE XXIV     |
| 30                | ROYAL ARMS EXTENSION PHASE XXV      |
| 31                | ROYAL ARMS EXTENSION PHASE XXVI     |
| 32                | ROYAL ARMS EXTENSION PHASE XXVII    |
| 33                | ROYAL ARMS EXTENSION PHASE XXVIII   |
| 34                | ROYAL ARMS EXTENSION PHASE XXIX     |
| 35                | ROYAL ARMS EXTENSION PHASE XXX      |
| 36                | ROYAL ARMS EXTENSION PHASE XXXI     |
| 37                | ROYAL ARMS EXTENSION PHASE XXXII    |
| 38                | ROYAL ARMS EXTENSION PHASE XXXIII   |
| 39                | ROYAL ARMS EXTENSION PHASE XXXIV    |
| 40                | ROYAL ARMS EXTENSION PHASE XXXV     |
| 41                | ROYAL ARMS EXTENSION PHASE XXXVI    |
| 42                | ROYAL ARMS EXTENSION PHASE XXXVII   |
| 43                | ROYAL ARMS EXTENSION PHASE XXXVIII  |
| 44                | ROYAL ARMS EXTENSION PHASE XXXIX    |
| 45                | ROYAL ARMS EXTENSION PHASE XL       |
| 46                | ROYAL ARMS EXTENSION PHASE XLI      |
| 47                | ROYAL ARMS EXTENSION PHASE XLII     |
| 48                | ROYAL ARMS EXTENSION PHASE XLIII    |
| 49                | ROYAL ARMS EXTENSION PHASE XLIV     |
| 50                | ROYAL ARMS EXTENSION PHASE XLV      |
| 51                | ROYAL ARMS EXTENSION PHASE XLVI     |
| 52                | ROYAL ARMS EXTENSION PHASE XLVII    |
| 53                | ROYAL ARMS EXTENSION PHASE XLVIII   |
| 54                | ROYAL ARMS EXTENSION PHASE XLIX     |
| 55                | ROYAL ARMS EXTENSION PHASE L        |
| 56                | ROYAL ARMS EXTENSION PHASE LI       |
| 57                | ROYAL ARMS EXTENSION PHASE LII      |
| 58                | ROYAL ARMS EXTENSION PHASE LIII     |
| 59                | ROYAL ARMS EXTENSION PHASE LIV      |
| 60                | ROYAL ARMS EXTENSION PHASE LV       |
| 61                | ROYAL ARMS EXTENSION PHASE LVI      |
| 62                | ROYAL ARMS EXTENSION PHASE LVII     |
| 63                | ROYAL ARMS EXTENSION PHASE LVIII    |
| 64                | ROYAL ARMS EXTENSION PHASE LVIX     |
| 65                | ROYAL ARMS EXTENSION PHASE LX       |
| 66                | ROYAL ARMS EXTENSION PHASE LXI      |
| 67                | ROYAL ARMS EXTENSION PHASE LXII     |
| 68                | ROYAL ARMS EXTENSION PHASE LXIII    |
| 69                | ROYAL ARMS EXTENSION PHASE LXIV     |
| 70                | ROYAL ARMS EXTENSION PHASE LXV      |
| 71                | ROYAL ARMS EXTENSION PHASE LXVI     |
| 72                | ROYAL ARMS EXTENSION PHASE LXVII    |
| 73                | ROYAL ARMS EXTENSION PHASE LXVIII   |
| 74                | ROYAL ARMS EXTENSION PHASE LXIX     |
| 75                | ROYAL ARMS EXTENSION PHASE LXX      |
| 76                | ROYAL ARMS EXTENSION PHASE LXXI     |
| 77                | ROYAL ARMS EXTENSION PHASE LXXII    |
| 78                | ROYAL ARMS EXTENSION PHASE LXXIII   |
| 79                | ROYAL ARMS EXTENSION PHASE LXXIV    |
| 80                | ROYAL ARMS EXTENSION PHASE LXXV     |
| 81                | ROYAL ARMS EXTENSION PHASE LXXVI    |
| 82                | ROYAL ARMS EXTENSION PHASE LXXVII   |
| 83                | ROYAL ARMS EXTENSION PHASE LXXVIII  |
| 84                | ROYAL ARMS EXTENSION PHASE LXXIX    |
| 85                | ROYAL ARMS EXTENSION PHASE LXXX     |
| 86                | ROYAL ARMS EXTENSION PHASE LXXXI    |
| 87                | ROYAL ARMS EXTENSION PHASE LXXXII   |
| 88                | ROYAL ARMS EXTENSION PHASE LXXXIII  |
| 89                | ROYAL ARMS EXTENSION PHASE LXXXIV   |
| 90                | ROYAL ARMS EXTENSION PHASE LXXXV    |
| 91                | ROYAL ARMS EXTENSION PHASE LXXXVI   |
| 92                | ROYAL ARMS EXTENSION PHASE LXXXVII  |
| 93                | ROYAL ARMS EXTENSION PHASE LXXXVIII |
| 94                | ROYAL ARMS EXTENSION PHASE LXXXIX   |
| 95                | ROYAL ARMS EXTENSION PHASE LXXXX    |
| 96                | ROYAL ARMS EXTENSION PHASE LXXXXI   |
| 97                | ROYAL ARMS EXTENSION PHASE LXXXXII  |
| 98                | ROYAL ARMS EXTENSION PHASE LXXXXIII |
| 99                | ROYAL ARMS EXTENSION PHASE LXXXXIV  |
| 100               | ROYAL ARMS EXTENSION PHASE LXXXXV   |



THIS IS TO CERTIFY THAT THIS IS A TRUE AND CORRECT COPY OF THE SPECIAL FLOOD HAZARD MAP AS APPROVED BY THE FEDERAL EMERGENCY MANAGEMENT AGENCY ON 7-1-02 FOR THE COUNTY OF COLLEGE FLORIDA, ADOPTED DECEMBER 29, 1991.

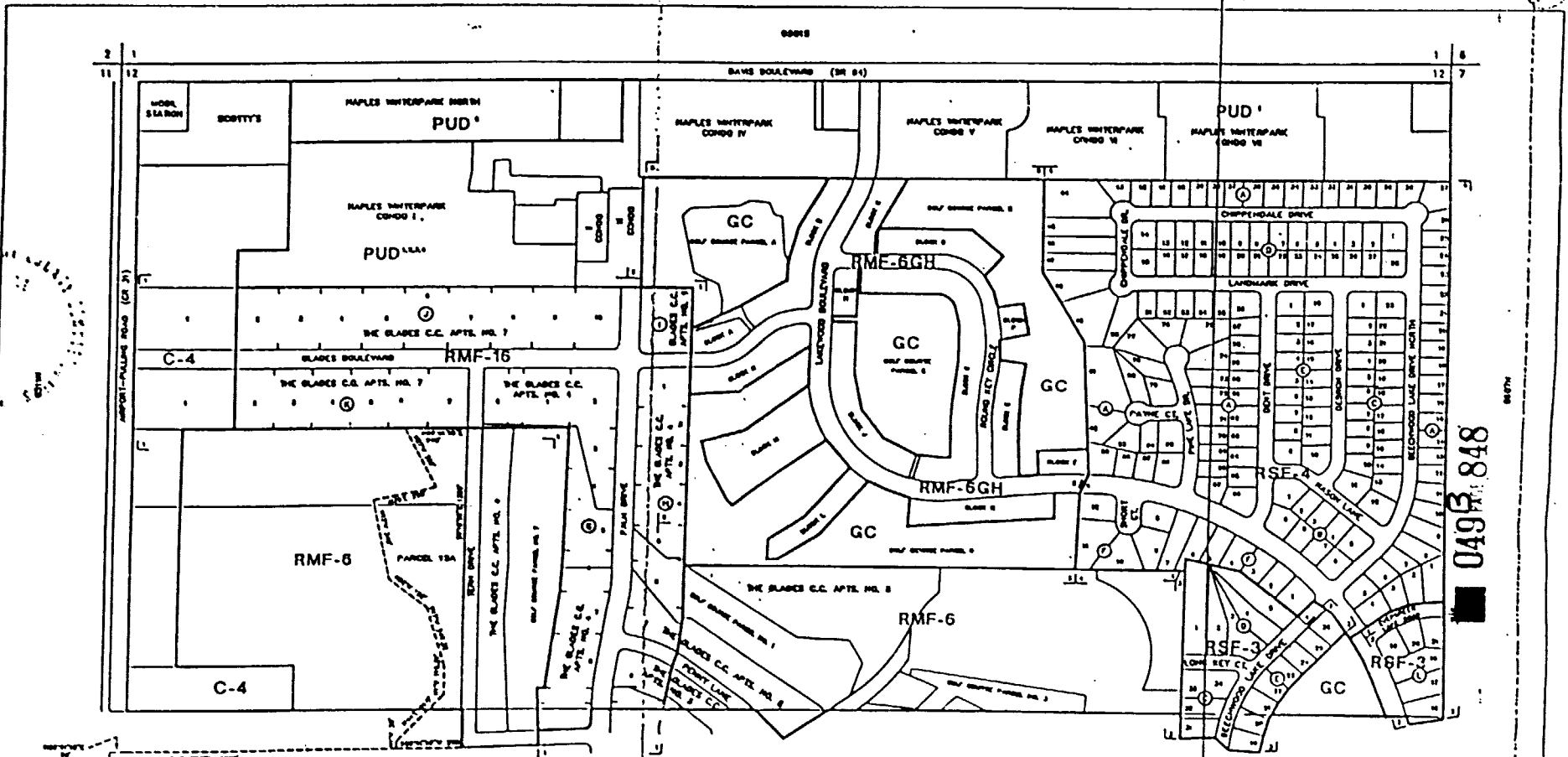
*Patricia Anna...*  
*...*

183

FLOOD INSURANCE RATE MAP INFORMATION  
 COMMUNITY NUMBER: 170087 PANEL NUMBER: 183  
 PROGRAM: REGULAR EFFECTIVE DATE: JUNE 3, 1995  
 FLOOD ZONE: ALL OR AS SHOWN ON MAP.  
 COLLIER COUNTY, FLORIDA  
 COMMUNITY DEVELOPMENT DIVISION  
 TWP 50S R10E SEC(S) 11 SO 1/2  
 SCALE: MAP NUMBER: 05115

049 847

159



0492848

----- INDICATES SPECIAL TREATMENT OVERLAY

SUBDIVISION INDEX

| NO. | NAME                     | PA. | NO. | NAME                     | PA. |
|-----|--------------------------|-----|-----|--------------------------|-----|
| 1   | Maples Winterpark North  | 1   | 11  | Maples Winterpark North  | 1   |
| 2   | Maples Winterpark South  | 1   | 12  | Maples Winterpark South  | 1   |
| 3   | Maples Winterpark East   | 1   | 13  | Maples Winterpark East   | 1   |
| 4   | Maples Winterpark West   | 1   | 14  | Maples Winterpark West   | 1   |
| 5   | Maples Winterpark Center | 1   | 15  | Maples Winterpark Center | 1   |
| 6   | Maples Winterpark South  | 1   | 16  | Maples Winterpark South  | 1   |
| 7   | Maples Winterpark North  | 1   | 17  | Maples Winterpark North  | 1   |
| 8   | Maples Winterpark East   | 1   | 18  | Maples Winterpark East   | 1   |
| 9   | Maples Winterpark West   | 1   | 19  | Maples Winterpark West   | 1   |
| 10  | Maples Winterpark Center | 1   | 20  | Maples Winterpark Center | 1   |

LAST REVISION

--- ZONING

--- OTHER

THIS IS TO CERTIFY THAT THIS IS PART OF THE OFFICIAL PLANNING AND ZONING MAPS AND ORDINANCES OF THE COUNTY OF COLLIER, FLORIDA, APPROVED ON OCTOBER 30, 1990.

*Patricia Ann...*

*Maureen...*

184 TB

FLOOD INSURANCE RATE MAP INFORMATION

COMMUNITY NUMBER: 120087 PANEL NUMBER: 3114-B

PROGRAM: REGULAR EFFECTIVE DATE: JUNE 1, 1990

FLOOD ZONE: ALL A-C OR AS SHOWN ON MAP.

COLLIER COUNTY, FLORIDA

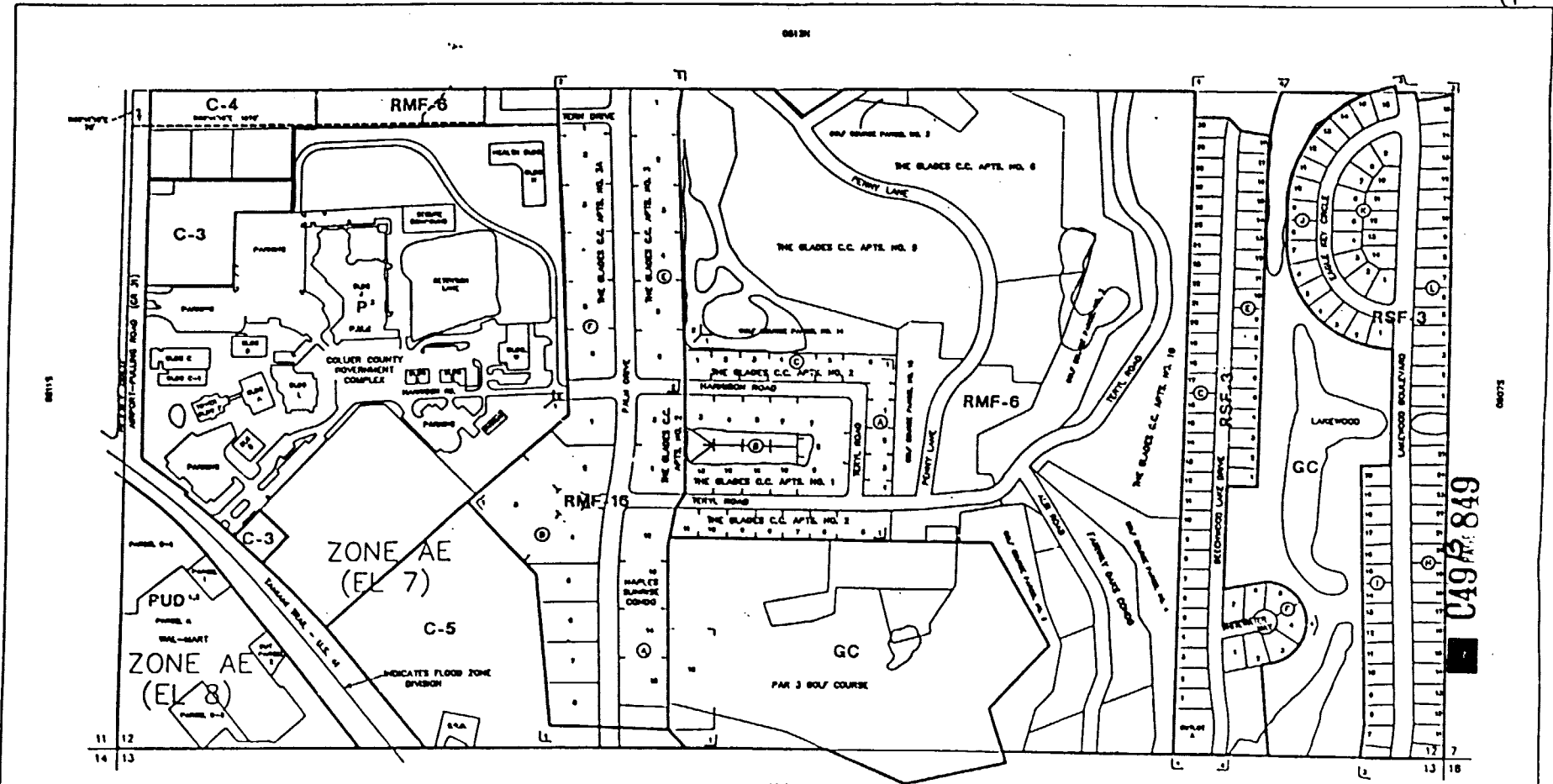
COMMUNITY DEVELOPMENT DIVISION

TRIP 505 (RMC 25C SEC(S) 12 AND 17)

SCALE: 1" = 100'


MAP NUMBER: 05124





**SUBDIVISION INDEX**

| NO. | NAME | PA. | PG. |
|-----|------|-----|-----|
| 1   |      |     |     |
| 2   |      |     |     |
| 3   |      |     |     |
| 4   |      |     |     |
| 5   |      |     |     |
| 6   |      |     |     |
| 7   |      |     |     |
| 8   |      |     |     |
| 9   |      |     |     |
| 10  |      |     |     |
| 11  |      |     |     |
| 12  |      |     |     |
| 13  |      |     |     |
| 14  |      |     |     |



THIS IS TO CERTIFY THAT THIS IS PART OF THE OFFICIAL ZONING AS IS REFERRED TO AND ADOPTED BY RESOLUTION NO. 97 1089 BY THE COUNTY OF COLLIER, FLORIDA, ON OCTOBER 30, 1991.

*Patricia Ann...*

*...*

185

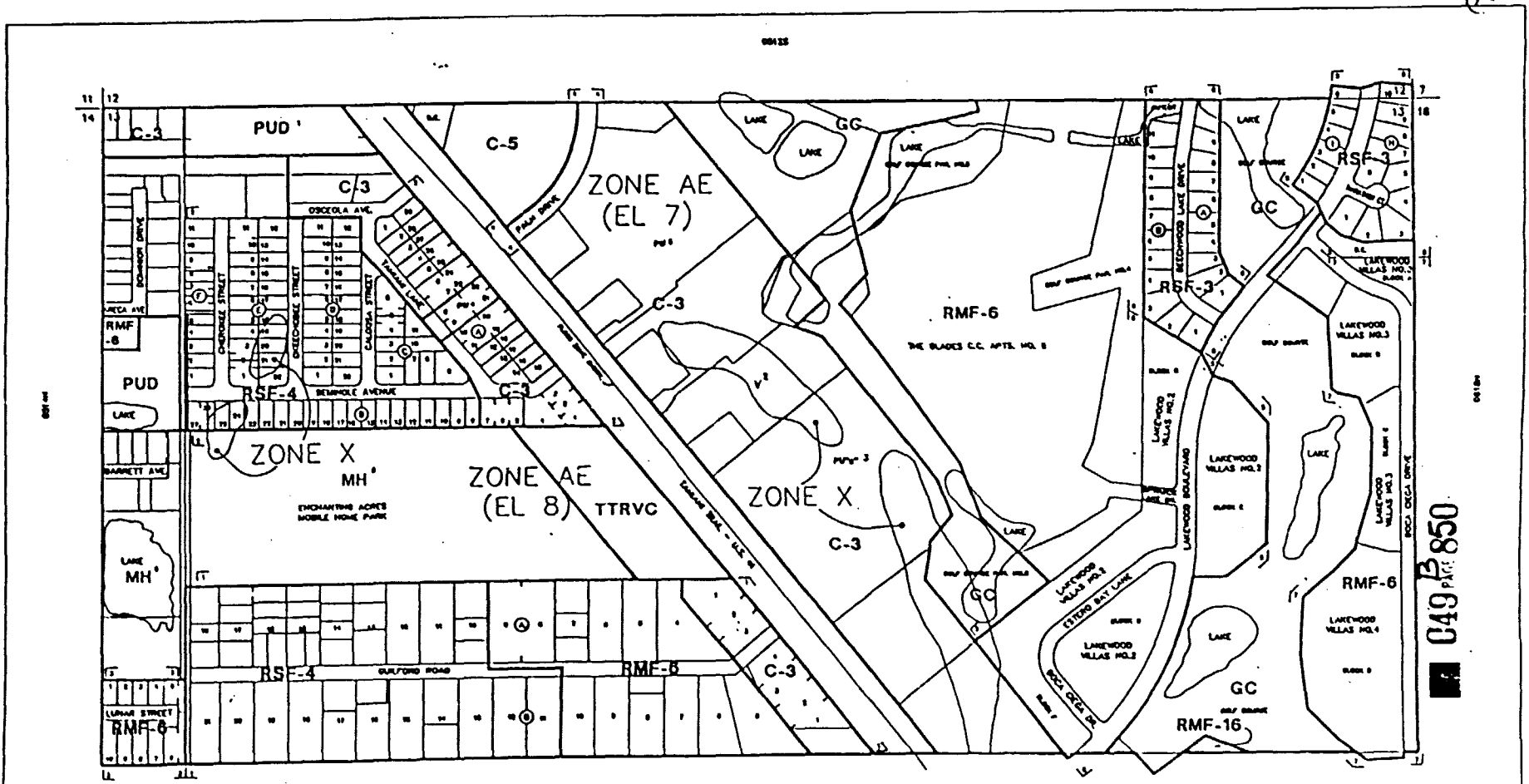
| FLOOD INSURANCE RATE MAP INFORMATION |                              |
|--------------------------------------|------------------------------|
| COMMUNITY NUMBER: 120067             | PANEL NUMBER: 39-040-020     |
| PROGRAM: REGULAR                     | EFFECTIVE DATE: JUNE 1, 1986 |
| FLOOD ZONE: ALL OR AS SHOWN ON MAP.  |                              |
| COLLIER COUNTY, FLORIDA              |                              |
| COMMUNITY DEVELOPMENT DIVISION       |                              |
| TWP 50S RING 25E SEC(S) 12 50 1/2    | MAP NUMBER: 0512S            |

04978849

08075

0813H

0813H



049 B 850

186

| SUBDIVISION INDEX     |                       |
|-----------------------|-----------------------|
| LAKEWOOD VILLAS       | LAKEWOOD VILLAS       |
| THE BLADES C.C. APTS. | THE BLADES C.C. APTS. |
| ENCHANTING ACRES      | ENCHANTING ACRES      |
| MOBILE HOME PARK      | MOBILE HOME PARK      |

THIS IS TO CERTIFY THAT THIS IS PART OF THE OFFICIAL ZONING PLAN REFERRED TO AND ADOPTED BY RESOLUTION NO. 1000 OF THE COUNTY OF COLLIER, FLORIDA, ADOPTED FEBRUARY 30, 1991.

*Patricia Ann...*

*...*

186

FLOOD INSURANCE RATE MAP INFORMATION

COMMUNITY NUMBER 120017 PANEL NUMBER 502 D

PROGRAM REGULAR EFFECTIVE DATE: JUNE 3, 1996

FLOOD ZONE: ALL OR AS SHOWN ON MAP.

COLLIER COUNTY, FLORIDA

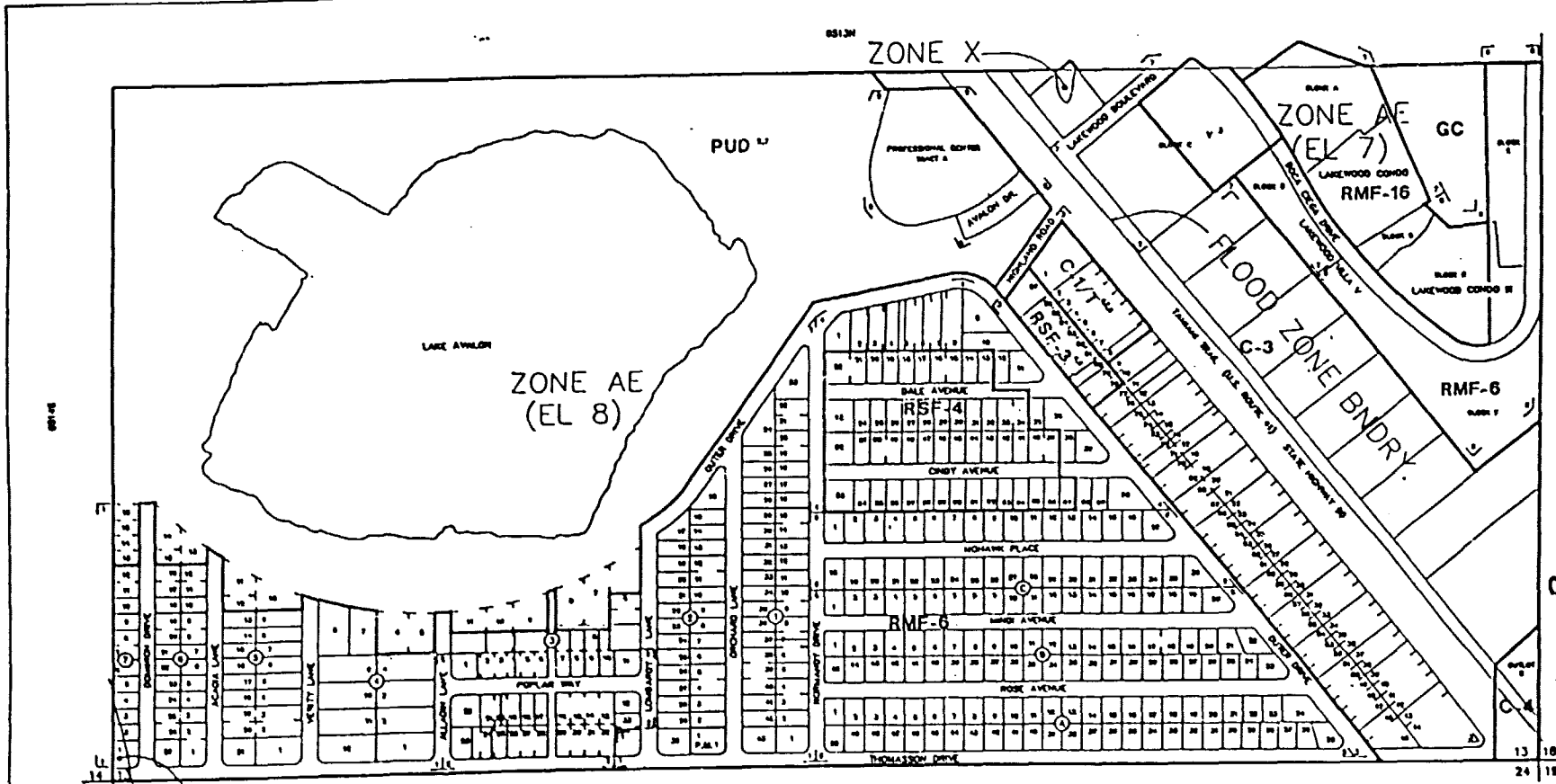
COMMUNITY DEVELOPMENT DIVISION

THP-305 (RNG 25E SEC(S) 13 NO 1/2

SCALE

MAP NUMBER 0513M

|                       |                       |                       |                       |                       |                       |                       |                       |
|-----------------------|-----------------------|-----------------------|-----------------------|-----------------------|-----------------------|-----------------------|-----------------------|
| LAKEWOOD VILLAS NO. 1 | LAKEWOOD VILLAS NO. 2 | LAKEWOOD VILLAS NO. 3 | LAKEWOOD VILLAS NO. 4 | LAKEWOOD VILLAS NO. 5 | LAKEWOOD VILLAS NO. 6 | LAKEWOOD VILLAS NO. 7 | LAKEWOOD VILLAS NO. 8 |
|-----------------------|-----------------------|-----------------------|-----------------------|-----------------------|-----------------------|-----------------------|-----------------------|



049 B 851  
PAGE

ZONE AE  
(EL 9)

SUBDIVISION INDEX

|   |   |   |   |   |   |   |   |   |    |    |    |    |    |    |    |    |    |    |    |    |    |    |    |    |    |    |    |    |    |    |    |    |    |    |    |    |    |    |    |    |    |    |    |    |    |    |    |    |    |    |    |    |    |    |    |    |    |    |    |    |    |    |    |    |    |    |    |    |    |    |    |    |    |    |    |    |    |    |    |    |    |    |    |    |    |    |    |    |    |    |    |    |    |    |    |    |    |    |     |
|---|---|---|---|---|---|---|---|---|----|----|----|----|----|----|----|----|----|----|----|----|----|----|----|----|----|----|----|----|----|----|----|----|----|----|----|----|----|----|----|----|----|----|----|----|----|----|----|----|----|----|----|----|----|----|----|----|----|----|----|----|----|----|----|----|----|----|----|----|----|----|----|----|----|----|----|----|----|----|----|----|----|----|----|----|----|----|----|----|----|----|----|----|----|----|----|----|----|----|-----|
| 1 | 2 | 3 | 4 | 5 | 6 | 7 | 8 | 9 | 10 | 11 | 12 | 13 | 14 | 15 | 16 | 17 | 18 | 19 | 20 | 21 | 22 | 23 | 24 | 25 | 26 | 27 | 28 | 29 | 30 | 31 | 32 | 33 | 34 | 35 | 36 | 37 | 38 | 39 | 40 | 41 | 42 | 43 | 44 | 45 | 46 | 47 | 48 | 49 | 50 | 51 | 52 | 53 | 54 | 55 | 56 | 57 | 58 | 59 | 60 | 61 | 62 | 63 | 64 | 65 | 66 | 67 | 68 | 69 | 70 | 71 | 72 | 73 | 74 | 75 | 76 | 77 | 78 | 79 | 80 | 81 | 82 | 83 | 84 | 85 | 86 | 87 | 88 | 89 | 90 | 91 | 92 | 93 | 94 | 95 | 96 | 97 | 98 | 99 | 100 |
|---|---|---|---|---|---|---|---|---|----|----|----|----|----|----|----|----|----|----|----|----|----|----|----|----|----|----|----|----|----|----|----|----|----|----|----|----|----|----|----|----|----|----|----|----|----|----|----|----|----|----|----|----|----|----|----|----|----|----|----|----|----|----|----|----|----|----|----|----|----|----|----|----|----|----|----|----|----|----|----|----|----|----|----|----|----|----|----|----|----|----|----|----|----|----|----|----|----|----|-----|

ONE IS TO CERTIFY THAT THIS IS PAGE 187 OF THE OFFICIAL ZONING ATLAS REFERRED TO AND APPROVED BY RESOLUTION NO. 1001 OF THE COUNTY OF COLLIER, FLORIDA, DATED OCTOBER 30, 1991.

*Patricia P. ...*

*...*

187

FLOOD INSURANCE RATE MAP INFORMATION

COMMUNITY NUMBER: 120087 PANEL NUMBER: 582 D

REGULATORY REGULAR EFFECTIVE DATE: APRIL 3, 1988

FLOOD ZONE: ALL OR AS SHOWN ON MAP.

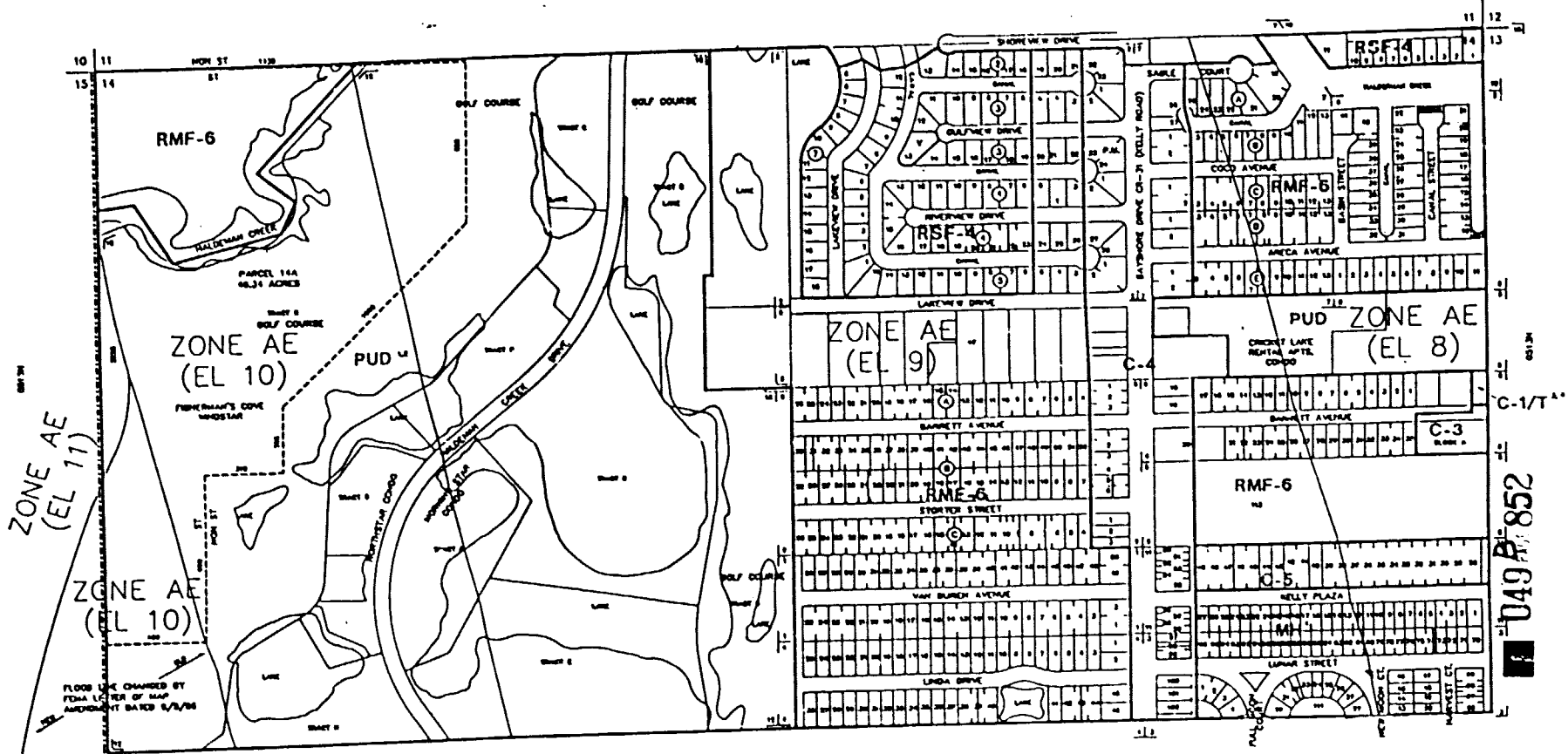
COLLIER COUNTY, FLORIDA

COMMUNITY DEVELOPMENT DIVISION

TWP 30S RANG 25E SEC(S) 13 50 1/2

SCALE MAP NUMBER: 0513S

05115



ZONE AE (EL 11)

ZONE AE (EL 10)

ZONE AE (EL 10)

ZONE AE (EL 9)

PUD ZONE AE (EL 8)

RMF-6

049 P 852

----- INDICATES CITY LIMITS  
 ----- INDICATES SPECIAL TREATMENT OVERLAY

| SUBDIVISION INDEX |     |
|-------------------|-----|
| 1                 | 2   |
| 3                 | 4   |
| 5                 | 6   |
| 7                 | 8   |
| 9                 | 10  |
| 11                | 12  |
| 13                | 14  |
| 15                | 16  |
| 17                | 18  |
| 19                | 20  |
| 21                | 22  |
| 23                | 24  |
| 25                | 26  |
| 27                | 28  |
| 29                | 30  |
| 31                | 32  |
| 33                | 34  |
| 35                | 36  |
| 37                | 38  |
| 39                | 40  |
| 41                | 42  |
| 43                | 44  |
| 45                | 46  |
| 47                | 48  |
| 49                | 50  |
| 51                | 52  |
| 53                | 54  |
| 55                | 56  |
| 57                | 58  |
| 59                | 60  |
| 61                | 62  |
| 63                | 64  |
| 65                | 66  |
| 67                | 68  |
| 69                | 70  |
| 71                | 72  |
| 73                | 74  |
| 75                | 76  |
| 77                | 78  |
| 79                | 80  |
| 81                | 82  |
| 83                | 84  |
| 85                | 86  |
| 87                | 88  |
| 89                | 90  |
| 91                | 92  |
| 93                | 94  |
| 95                | 96  |
| 97                | 98  |
| 99                | 100 |

05143

THIS IS TO CERTIFY THAT THIS IS PART OF THE OFFICIAL RECORD AS HAS RETURNED TO AND APPROVED BY OFFICERS BY GUARANTEE HEREIN.

THE COUNTY OF COLLIER, FLORIDA, ADOPTED OCTOBER 30, 1991.

*Patricia Ann...*

*Maureen...*

188

FLOOD INSURANCE RATE MAP INFORMATION

COMMUNITY NUMBER: 120067 PANEL NUMBER: 384040820

PROGRAM: REGULAR EFFECTIVE DATE: APR 3, 1994

FLOOD ZONE: ALL OR AS SHOWN ON MAP.

COLLIER COUNTY, FLORIDA

COMMUNITY DEVELOPMENT DIVISION

TWP 30S R9C 25E SEC(S) 14 MO 1/2

SCALE MAP NUMBER 0514N

ZONE AE  
(EL 11)

ZONE AE  
(EL 10)

ZONE AE  
(EL 10)

ZONE AE  
(EL 9)

ZONE AE  
(EL 8)

049 P. 853

FLOOD LINE CHANGED BY PERM LETTER OF MAP AMENDMENT DATED 9/3/88

PARCEL 1.48 PLAT ACRES

ZONE AE (EL 10)

PUD

RMF-6

RMF-6

MH

RMF-6

ZONE AE (EL 9)

RMF-6

ZONE AE (EL 8)

PUD

RMF-6

C-3

RSF-3

C-4

MH

INDICATES CITY LIMITS

INDICATES SPECIAL TREATMENT OVERLAY

SUBDIVISION PLAN

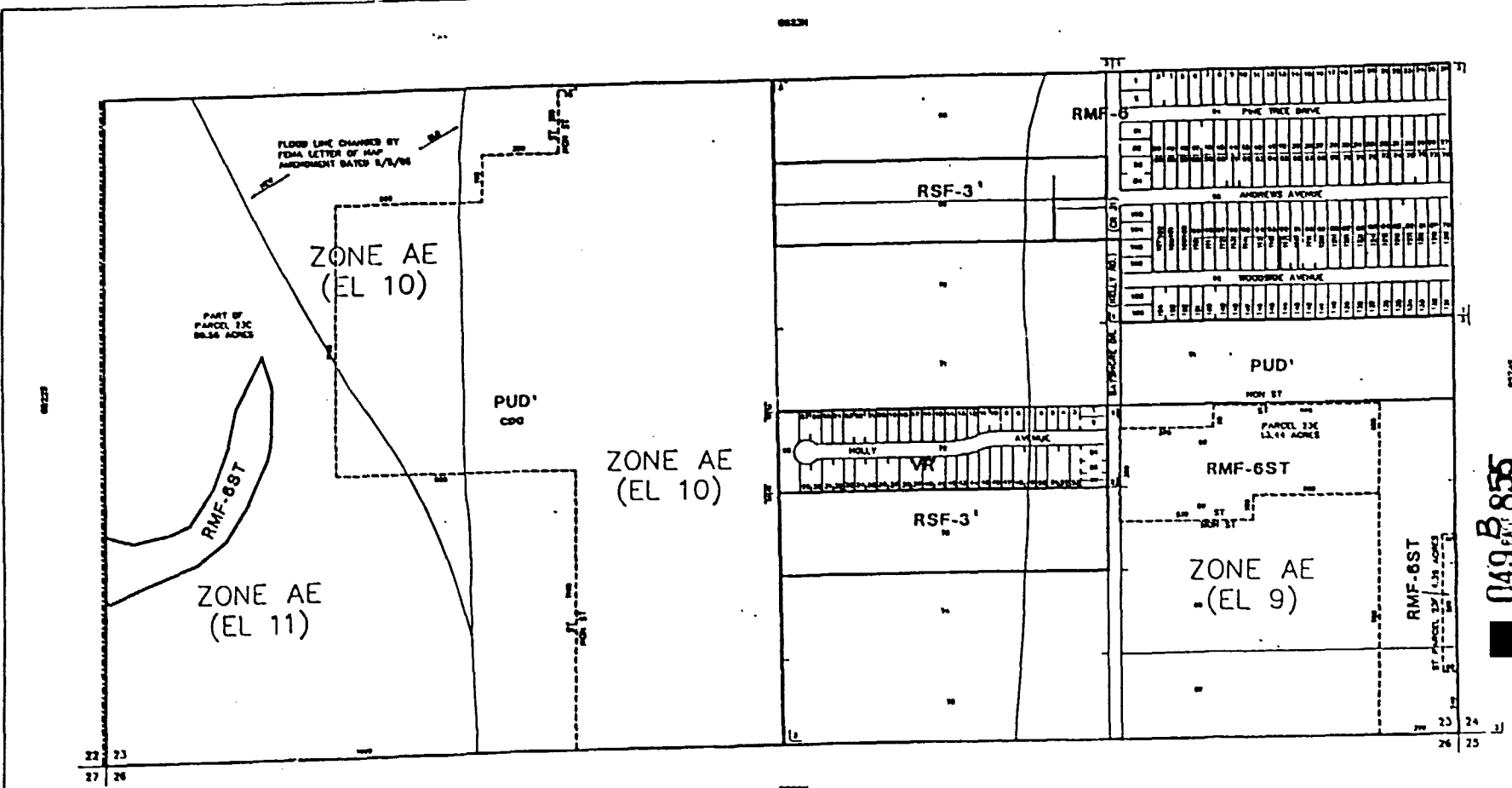
THIS IS TO CERTIFY THAT THIS IS PART OF THE OFFICIAL ZONING ATLAS REFERRED TO AND ADOPTED BY RESOLUTION NO. 87-743 OF THE COUNTY OF COLLIER, FLORIDA, DATED OCTOBER 30, 1987.

*Patricia Anne ...*  
*...*

189

|                                      |                         |
|--------------------------------------|-------------------------|
| FLOOD INSURANCE RATE MAP INFORMATION |                         |
| COMMUNITY NUMBER: 170087             | PANEL NUMBER: 5810A5620 |
| PROGRAM: FLOOD MAP                   | DATE: JUNE 1, 1988      |
| FLOOD ZONE ALL OR AS SHOWN ON MAP    |                         |
| COLLIER COUNTY, FLORIDA              |                         |
| COMMUNITY DEVELOPMENT DIVISION       |                         |
| TWP 30S R9W 25E SEC(S) 14 30 1/2     | SCALE                   |
|                                      | MAP NUMBER: 05145       |






049 B 855

----- INDICATES CITY LIMITS  
 ----- INDICATES SPECIAL TREATMENT OVERLAY

| SUBDIVISION INDEX |      |
|-------------------|------|
| NO.               | NAME |
| 1                 | ...  |
| 2                 | ...  |
| 3                 | ...  |
| 4                 | ...  |
| 5                 | ...  |
| 6                 | ...  |
| 7                 | ...  |
| 8                 | ...  |
| 9                 | ...  |
| 10                | ...  |
| 11                | ...  |
| 12                | ...  |
| 13                | ...  |
| 14                | ...  |
| 15                | ...  |
| 16                | ...  |
| 17                | ...  |
| 18                | ...  |
| 19                | ...  |
| 20                | ...  |
| 21                | ...  |
| 22                | ...  |
| 23                | ...  |
| 24                | ...  |
| 25                | ...  |
| 26                | ...  |
| 27                | ...  |
| 28                | ...  |
| 29                | ...  |
| 30                | ...  |
| 31                | ...  |
| 32                | ...  |
| 33                | ...  |
| 34                | ...  |
| 35                | ...  |
| 36                | ...  |
| 37                | ...  |
| 38                | ...  |
| 39                | ...  |
| 40                | ...  |
| 41                | ...  |
| 42                | ...  |
| 43                | ...  |
| 44                | ...  |
| 45                | ...  |
| 46                | ...  |
| 47                | ...  |
| 48                | ...  |
| 49                | ...  |
| 50                | ...  |
| 51                | ...  |
| 52                | ...  |
| 53                | ...  |
| 54                | ...  |
| 55                | ...  |
| 56                | ...  |
| 57                | ...  |
| 58                | ...  |
| 59                | ...  |
| 60                | ...  |
| 61                | ...  |
| 62                | ...  |
| 63                | ...  |
| 64                | ...  |
| 65                | ...  |
| 66                | ...  |
| 67                | ...  |
| 68                | ...  |
| 69                | ...  |
| 70                | ...  |
| 71                | ...  |
| 72                | ...  |
| 73                | ...  |
| 74                | ...  |
| 75                | ...  |
| 76                | ...  |
| 77                | ...  |
| 78                | ...  |
| 79                | ...  |
| 80                | ...  |
| 81                | ...  |
| 82                | ...  |
| 83                | ...  |
| 84                | ...  |
| 85                | ...  |
| 86                | ...  |
| 87                | ...  |
| 88                | ...  |
| 89                | ...  |
| 90                | ...  |
| 91                | ...  |
| 92                | ...  |
| 93                | ...  |
| 94                | ...  |
| 95                | ...  |
| 96                | ...  |
| 97                | ...  |
| 98                | ...  |
| 99                | ...  |
| 100               | ...  |



THIS IS TO CERTIFY THAT THE ... OF THE OFFICIAL ZONING ATLAS REFERRED TO AND APPROVED ... BY ORDINANCE ... OF THE COUNTY OF COLLIER, FLORIDA, ADOPTED ...

*Patricia Ann ...*

*...*

191

FLOOD INSURANCE RATE MAP INFORMATION

COMPLIANCE NUMBER 120087 PANEL NUMBER 261040823

PROGRAM REGULAR EFFECTIVE DATE APR 3, 1996

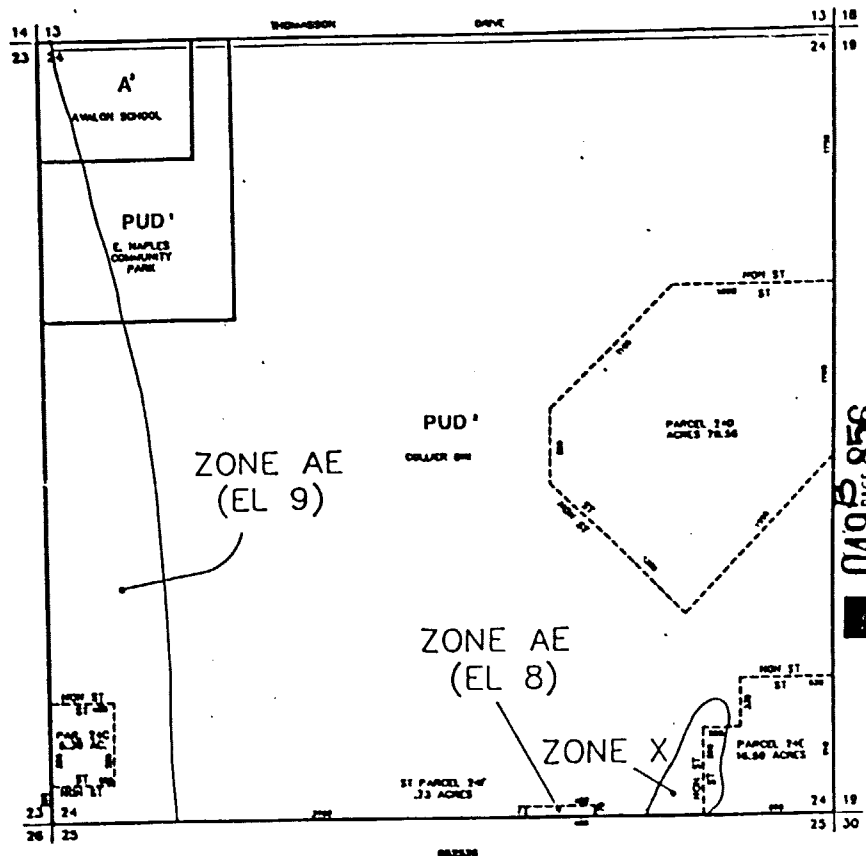
SHOW ZONING ALL AS SHOWN ON MAP.

COLLIER COUNTY, FLORIDA

COMMUNITY DEVELOPMENT DIVISION

TWP 50S RING 23E SEC(3) 23 SO 1/2

MAP NUMBER 05233



049 P. 856

----- INDICATES SPECIAL TREATMENT OVERLAY

| SUBDIVISION BLOCK |      |     |     |
|-------------------|------|-----|-----|
| BLK               | TRAC | PA. | PL. |
|                   |      |     |     |
|                   |      |     |     |



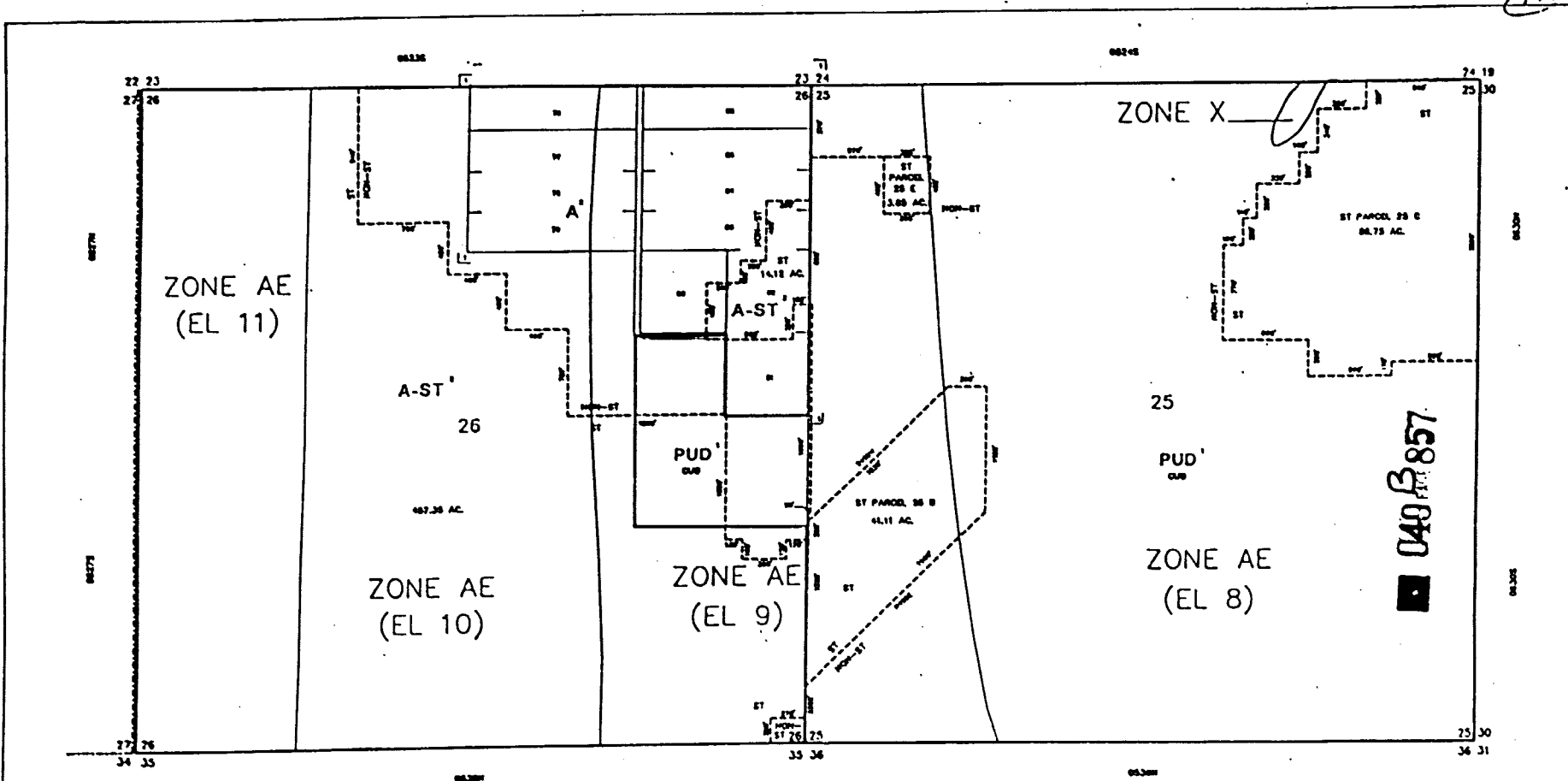
THIS IS TO CERTIFY THAT THIS IS PART OF THE SPECIAL SERVICE AREA REFERENCED TO AND CONTROLLED BY RESOLUTION NO. 197-197 OF THE BOARD OF COUNTY COMMISSIONERS, DATED OCTOBER 30, 1971.

*Patricia Ann...*  
*...*

192


| FLOOD INSURANCE RATE MAP INFORMATION |                             |
|--------------------------------------|-----------------------------|
| COMMUNITY NUMBER 120067              | PANEL NUMBER                |
| PROGRAM REGULAR                      | EFFECTIVE DATE: APR 3, 1996 |
| FLOOD ZONE: ALL OR AS SHOWN ON MAP.  |                             |
| COLLIER COUNTY, FLORIDA              |                             |
| COMMUNITY DEVELOPMENT DIVISION       |                             |
| TWP 30S RING 25E SEC(S) 24           | MAP NUMBER: 0524            |





----- INDICATES SPECIAL TREATMENT OVERLAY  
 ----- INDICATES CITY LIMITS

| SUPERVISOR INDEX |      |
|------------------|------|
| NO.              | NAME |
|                  |      |
|                  |      |

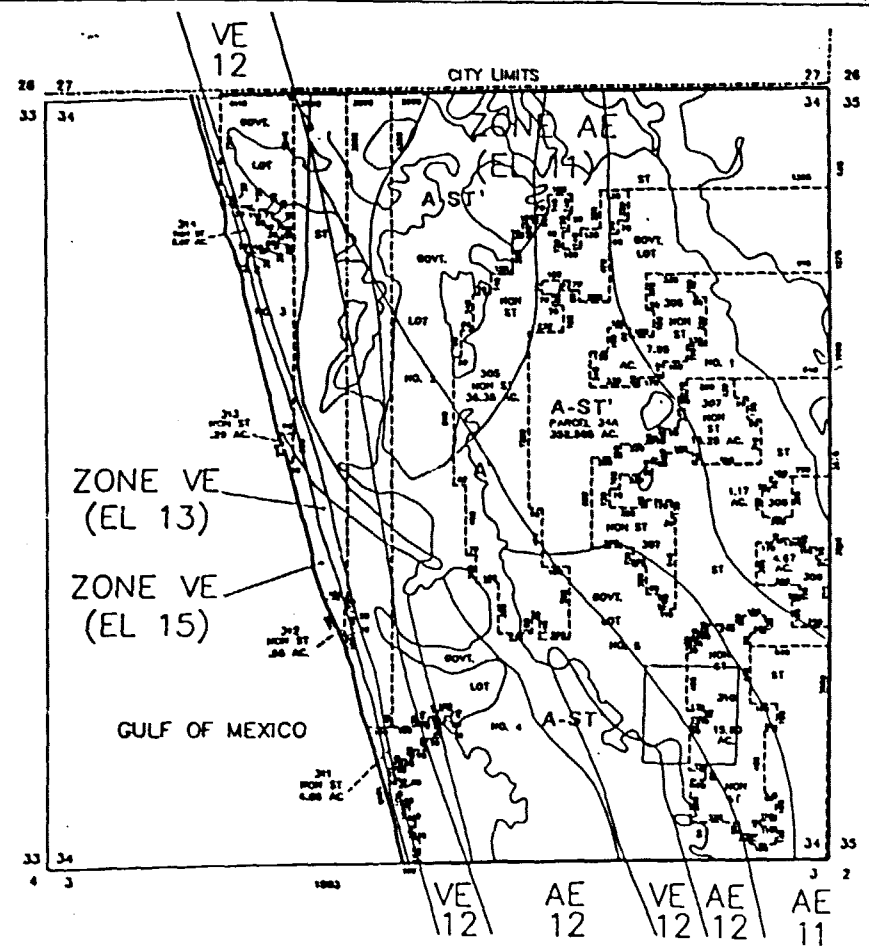


THIS IS TO CERTIFY THAT THIS IS PART OF THE OFFICIAL ZONING ATLAS REFERRED TO AND ADOPTED BY RESOLUTION NO. 99-10-27 OF THE COUNTY OF COLLIER, FLORIDA, DATED DECEMBER 30, 1999.

*Patricia Ann...*  
*...*

193


|                                      |                              |
|--------------------------------------|------------------------------|
| FLOOD INSURANCE RATE MAP INFORMATION |                              |
| COMMUNITY NUMBER: 130057             | PANEL NUMBER: 364 B          |
| PROGRAM: REGULAR                     | EFFECTIVE DATE: JUNE 3, 1998 |
| FLOOD ZONE: ALL OR AS SHOWN ON MAP.  |                              |
| COLLIER COUNTY, FLORIDA              |                              |
| COMMUNITY DEVELOPMENT DIVISION       |                              |
| TWP 30S RING 23E SEC(S) 26 25        | MAP NUMBER: 052526           |



049 B 858

----- INDICATES CITY LIMITS  
 - - - - - INDICATES SPECIAL TREATMENT OVERLAY

| SUBSCRIPTION INDEX |      |      |      |
|--------------------|------|------|------|
| NO.                | NAME | P.A. | P.C. |
|                    |      |      |      |
|                    |      |      |      |

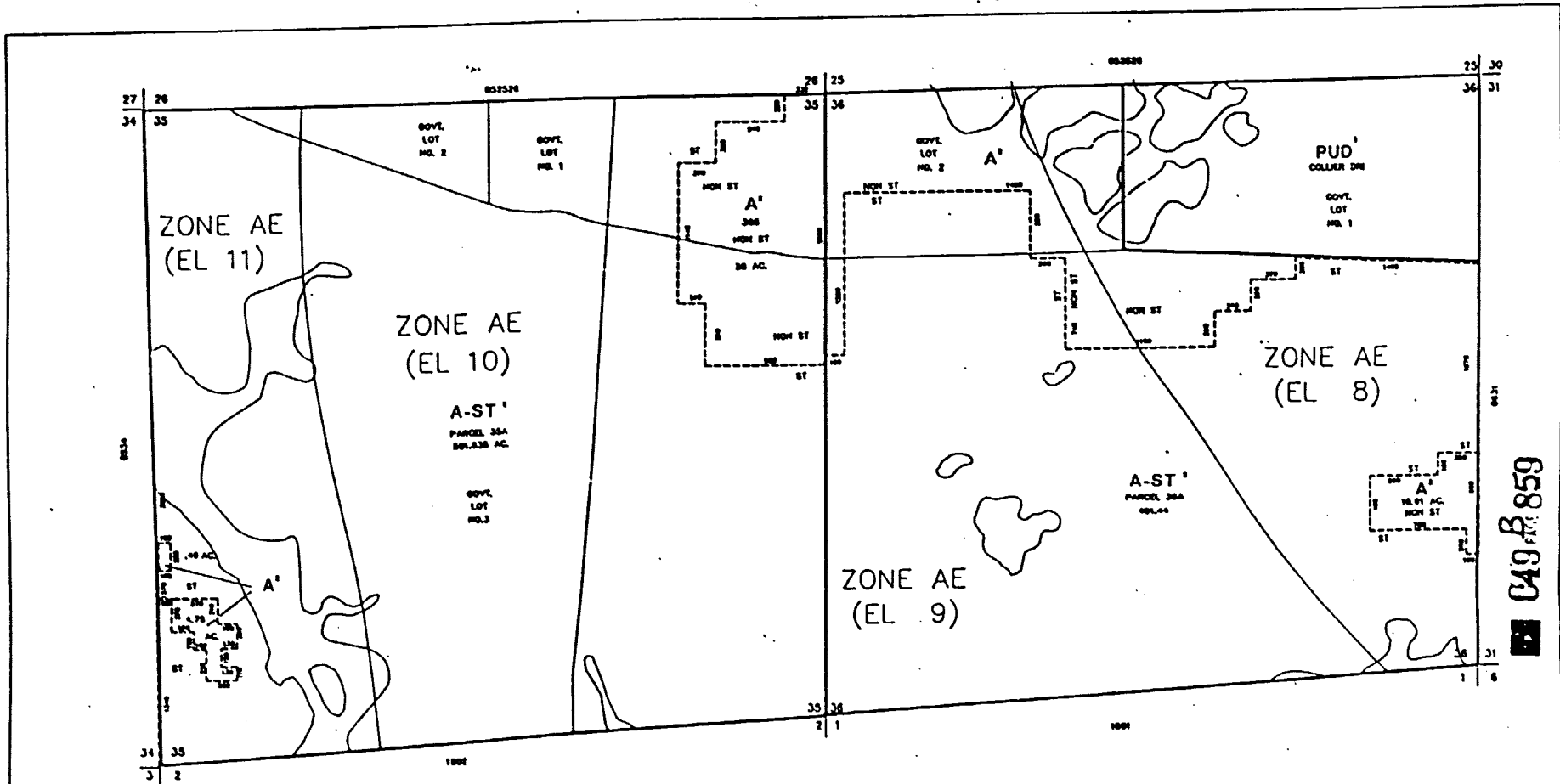


THIS IS TO CERTIFY THAT THIS IS PART OF THE OFFICIAL ZONING ATLAS REFERRED TO AND ADOPTED BY RESOLUTION NO. 17,733 OF THE BOARD OF COUNTY COMMISSIONERS, COLLEGE PARK, FLORIDA, ON OCTOBER 30, 1971.

*Patricia Anne...*  
*Manuel...*

194

| FLOOD INSURANCE RATE MAP INFORMATION |                               |
|--------------------------------------|-------------------------------|
| COMMUNITY NUMBER: 120057             | PANEL NUMBER: 3430000-10      |
| PROGRAM: REGULAR                     | EFFECTIVE DATE: APRIL 1, 1960 |
| FLOOD ZONE: ALL OR AS SHOWN ON MAP.  |                               |
| COLLIER COUNTY, FLORIDA              |                               |
| COMMUNITY DEVELOPMENT DIVISION       |                               |
| TWP. 30S                             | RNG. 25E                      |
| SEC(S) 34                            | MAP NUMBER: 0534              |



049 B 859

-----INDICATES SPECIAL TREATMENT OVERLAY

| SUBDIVISION INDEX |      |      |      |
|-------------------|------|------|------|
| NO.               | NAME | P.A. | P.P. |
|                   |      |      |      |
|                   |      |      |      |
|                   |      |      |      |



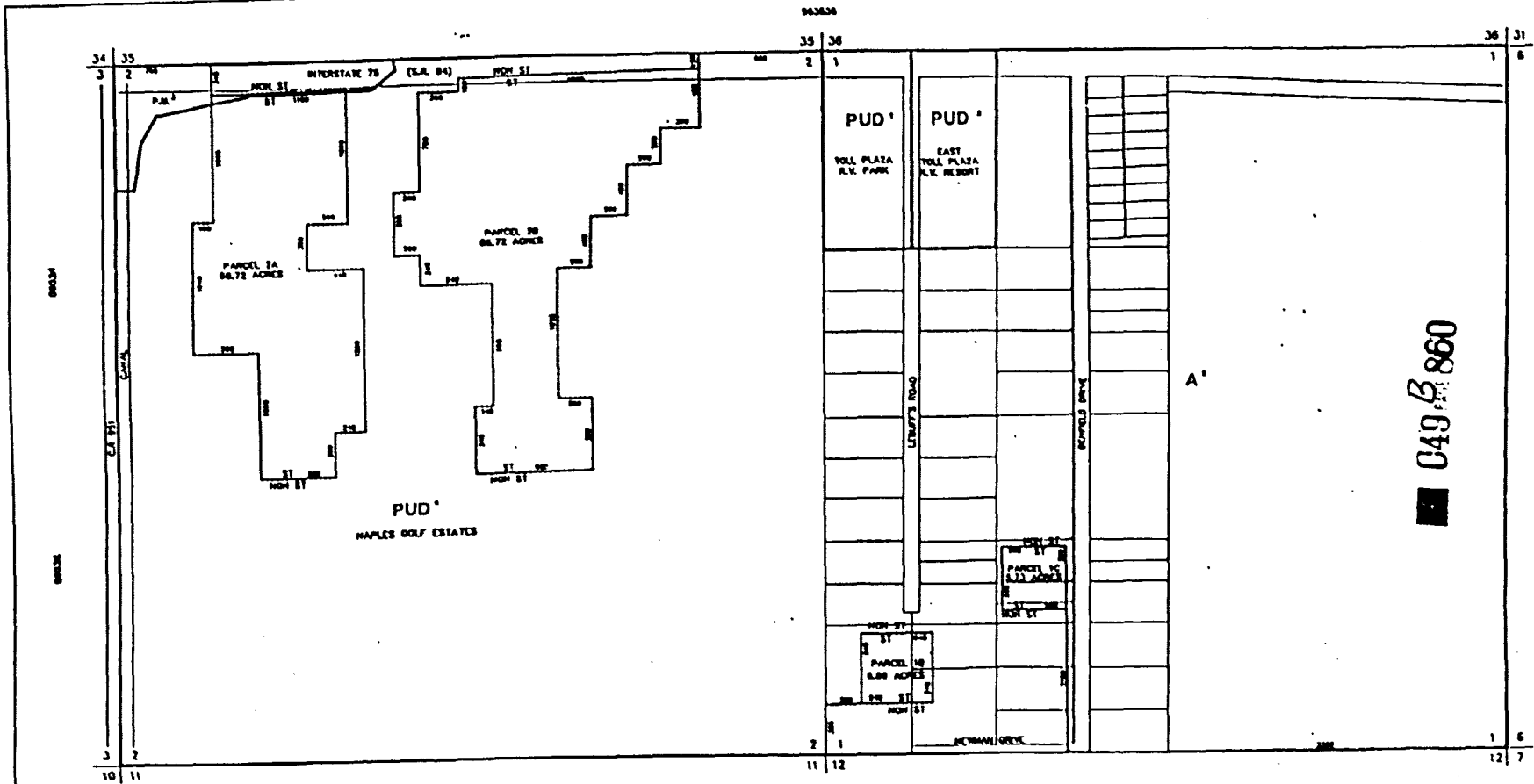
THIS IS TO CERTIFY THAT THIS IS PAGE \_\_\_\_\_ OF THE OFFICIAL FLOOD ZONE MAP REFERRED TO AND ADOPTED BY RESOLUTION NO. 174 AND THE COUNTY OF COLLIER, FLORIDA, ADOPTED \_\_\_\_\_ 30, 1991.

*Patricia Ann...*

*M...*


195

| FLOOD INSURANCE RATE MAP INFORMATION      |                             |
|---|-----------------------------|
| COMMUNITY NUMBER: 120087                  | PARCEL NUMBER: 301 0        |
| PROGRAM: REGULAR                          | EFFECTIVE DATE: APR 3, 1988 |
| FLOOD ZONE: ALL _____ OR AS SHOWN ON MAP. |                             |
| COLLIER COUNTY, FLORIDA                   |                             |
| COMMUNITY DEVELOPMENT DIVISION            |                             |
| TWP 30S R35E SEC(S) 35 & 36               | MAP NUMBER: 053536          |



INDICATES SPECIAL TREATMENT OVERLAY

| SUBDIVISION INDEX |      |      |      |
|-------------------|------|------|------|
| NO.               | NAME | P.A. | P.S. |
|                   |      |      |      |
|                   |      |      |      |
|                   |      |      |      |
|                   |      |      |      |



THIS IS TO CERTIFY THAT THIS IS PAGE 17 OF THE OFFICIAL RECORD AS FAR AS REFERRED TO AND APPROVED BY RECORDERS BY ORDINANCE 11/1/00 OF THE BOARD OF COUNTY COMMISSIONERS OF COLLEGE COUNTY, FLORIDA 12/29/1991

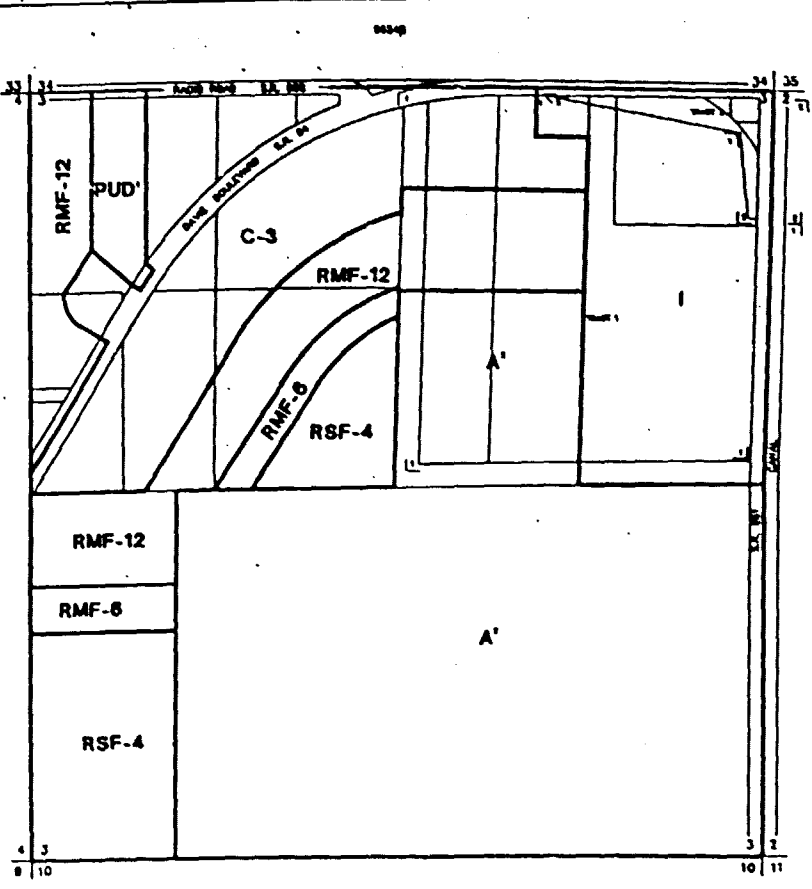
*Patricia Ann ...*

*...*

196


| FLOOD INSURANCE RATE MAP INFORMATION |                             |
|--------------------------------------|-----------------------------|
| COMMUNITY NUMBER 120087              | PANEL NUMBER 423 B          |
| PROGRAMME REGULAR                    | EFFECTIVE DATE: APR 3, 1978 |
| FLOOD ZONE ALL OR AS SHOWN ON MAP.   |                             |
| COLLER COUNTY, FLORIDA               |                             |
| COMMUNITY DEVELOPMENT DIVISION       |                             |
| TOWNSHIP 30S RANGE 24E SECTION 1 & 2 |                             |
| SCALE                                | MAP NUMBER 060102           |

197



049 B 861

| NO. | DATE | BY | REVISION |
|-----|------|----|----------|
| 1   |      |    |          |
| 2   |      |    |          |



THIS IS TO CERTIFY THAT THIS IS PAGE 1 OF THE ORIGINAL ZONING MAPS REFERRED TO AND ACCEPTED BY THE BOARD OF COUNTY COMMISSIONERS OF THE COUNTY OF COLLIER, FLORIDA, ON APRIL 30, 1982.

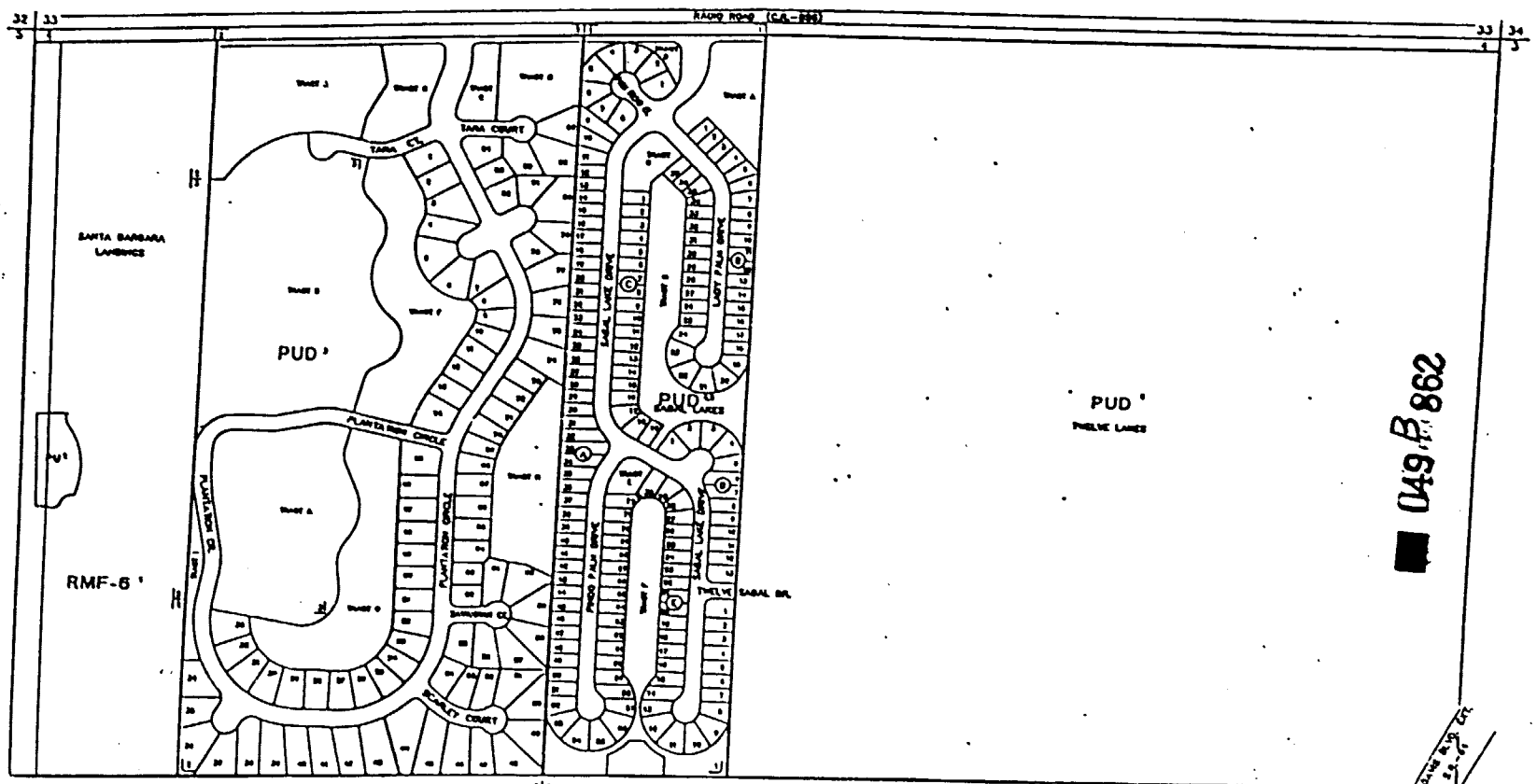
*Patricia Ann...*  
*...*

197

|  |                              |
|--|------------------------------|
| PLANNED UNIT DEVELOPMENT MAP INFORMATION |                              |
| COMMUNITY NUMBER: 13807                  | PANEL NUMBER: 435 B          |
| PROGRAM REGULAR                          | EFFECTIVE DATE: JUNE 3, 1982 |
| PLEASE SHOW ALL 'S' OR AS SHOWN ON MAP.  |                              |
| COLLIER COUNTY, FLORIDA                  |                              |
| COMMUNITY DEVELOPMENT DIVISION           |                              |
| TWP 30S R4G 28E SEC(S) 3                 |                              |
| SCALE                                    | MAP NUMBER 0603              |

196

04336



049 B 862

198 TB

| SUBDIVISION INDEX |     |
|-------------------|-----|
| 1                 | 2   |
| 3                 | 4   |
| 5                 | 6   |
| 7                 | 8   |
| 9                 | 10  |
| 11                | 12  |
| 13                | 14  |
| 15                | 16  |
| 17                | 18  |
| 19                | 20  |
| 21                | 22  |
| 23                | 24  |
| 25                | 26  |
| 27                | 28  |
| 29                | 30  |
| 31                | 32  |
| 33                | 34  |
| 35                | 36  |
| 37                | 38  |
| 39                | 40  |
| 41                | 42  |
| 43                | 44  |
| 45                | 46  |
| 47                | 48  |
| 49                | 50  |
| 51                | 52  |
| 53                | 54  |
| 55                | 56  |
| 57                | 58  |
| 59                | 60  |
| 61                | 62  |
| 63                | 64  |
| 65                | 66  |
| 67                | 68  |
| 69                | 70  |
| 71                | 72  |
| 73                | 74  |
| 75                | 76  |
| 77                | 78  |
| 79                | 80  |
| 81                | 82  |
| 83                | 84  |
| 85                | 86  |
| 87                | 88  |
| 89                | 90  |
| 91                | 92  |
| 93                | 94  |
| 95                | 96  |
| 97                | 98  |
| 99                | 100 |

LAST REVISION

— ZONING

— OTHER

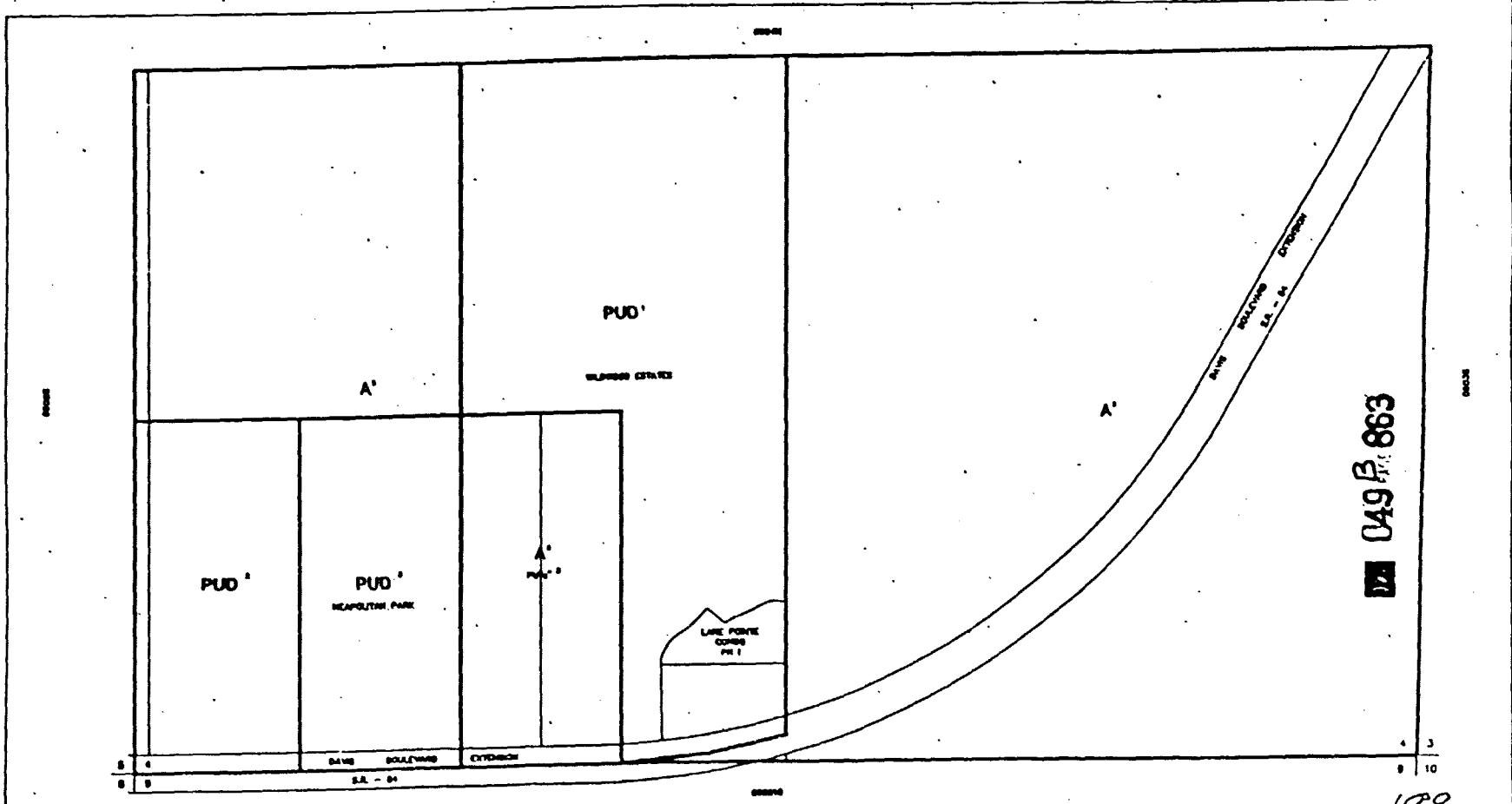
THIS IS TO CERTIFY THAT THIS IS PAGE OF THE OFFICIAL ZONING MAPS REFERRED TO AND ADOPTED BY RESOLUTION NO. 11-1984 OF THE BOARD OF COUNTY COMMISSIONERS, COLLEGER COUNTY, FLORIDA, ON OCTOBER 30, 1984.

*Patricia Amador*

*[Signature]*

|                                      |              |
|--------------------------------------|--------------|
| FLOOD INSURANCE RATE MAP INFORMATION |              |
| COMMUNITY PLANT/LIBRARY PANEL NUMBER | 119 B        |
| PROGRAM                              | REGULAR      |
| EFFECTIVE DATE                       | JUNE 3, 1984 |
| FLOOD ZONES ALL ARE AS SHOWN ON MAP. |              |
| COLLEGER COUNTY, FLORIDA             |              |
| COMMUNITY DEVELOPMENT DIVISION       |              |
| TWP. 30S R9E 2NE SEC(S) 4 AND 1/2    |              |
| DATE                                 |              |
| MAP NUMBER                           | 0604N        |

199



| SUBDIVISION SHEET |      |
|-------------------|------|
| NO.               | DATE |
|                   |      |
|                   |      |

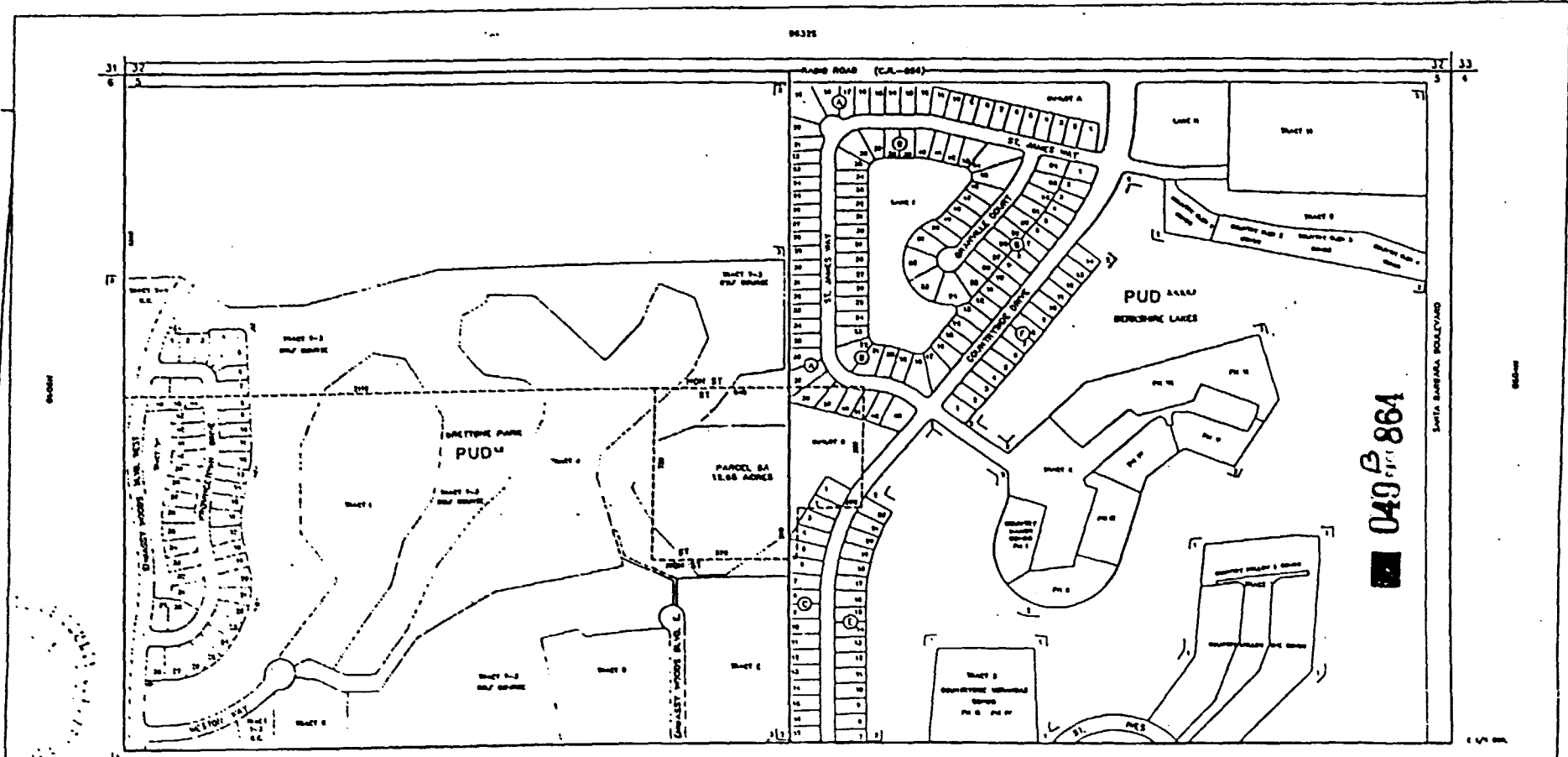


THIS IS TO CERTIFY THAT THE SIGNATURE OF THE SPECIAL AGENT ALSO REFERRED TO AN OFFICE OF SUPERVISOR OF COMMUNITY DEVELOPMENT THE COUNTY OF COLLIER, FLORIDA, FEBRUARY 30, 1999.

*Patricia Ann...*

199

|                                     |                              |
|-------------------------------------|------------------------------|
| PLANS SUBMITTED FOR MAP INFORMATION |                              |
| COMMUNITY NUMBER: 199907            | PANEL NUMBER: 018 B          |
| PROGRAM: SPECIAL                    | EFFECTIVE DATE: JUNE 3, 1998 |
| FLOODED ALL 7... AS SHOWN ON MAP.   |                              |
| COLLIER COUNTY, FLORIDA             |                              |
| COMMUNITY DEVELOPMENT DIVISION      |                              |
| TWP 50S RING 20E SEC(S) 4 50 1/2    |                              |
| DATE                                | MAP NUMBER                   |
|                                     | 0604S                        |



040 B 864

----- INDICATES SPECIAL TREATMENT OVERLAY

| SUBDIVISION INDEX |      | BLOCK INDEX |      |
|-------------------|------|-------------|------|
| TRACT             | PAGE | BLOCK       | PAGE |
| TRACT 1           | 1    | 1           | 1    |
| TRACT 2           | 2    | 2           | 2    |
| TRACT 3           | 3    | 3           | 3    |
| TRACT 4           | 4    | 4           | 4    |
| TRACT 5           | 5    | 5           | 5    |
| TRACT 6           | 6    | 6           | 6    |
| TRACT 7           | 7    | 7           | 7    |
| TRACT 8           | 8    | 8           | 8    |
| TRACT 9           | 9    | 9           | 9    |
| TRACT 10          | 10   | 10          | 10   |
| TRACT 11          | 11   | 11          | 11   |
| TRACT 12          | 12   | 12          | 12   |
| TRACT 13          | 13   | 13          | 13   |
| TRACT 14          | 14   | 14          | 14   |
| TRACT 15          | 15   | 15          | 15   |
| TRACT 16          | 16   | 16          | 16   |
| TRACT 17          | 17   | 17          | 17   |
| TRACT 18          | 18   | 18          | 18   |
| TRACT 19          | 19   | 19          | 19   |
| TRACT 20          | 20   | 20          | 20   |
| TRACT 21          | 21   | 21          | 21   |
| TRACT 22          | 22   | 22          | 22   |
| TRACT 23          | 23   | 23          | 23   |
| TRACT 24          | 24   | 24          | 24   |
| TRACT 25          | 25   | 25          | 25   |
| TRACT 26          | 26   | 26          | 26   |
| TRACT 27          | 27   | 27          | 27   |
| TRACT 28          | 28   | 28          | 28   |
| TRACT 29          | 29   | 29          | 29   |
| TRACT 30          | 30   | 30          | 30   |
| TRACT 31          | 31   | 31          | 31   |
| TRACT 32          | 32   | 32          | 32   |
| TRACT 33          | 33   | 33          | 33   |
| TRACT 34          | 34   | 34          | 34   |
| TRACT 35          | 35   | 35          | 35   |
| TRACT 36          | 36   | 36          | 36   |
| TRACT 37          | 37   | 37          | 37   |
| TRACT 38          | 38   | 38          | 38   |
| TRACT 39          | 39   | 39          | 39   |
| TRACT 40          | 40   | 40          | 40   |
| TRACT 41          | 41   | 41          | 41   |
| TRACT 42          | 42   | 42          | 42   |
| TRACT 43          | 43   | 43          | 43   |
| TRACT 44          | 44   | 44          | 44   |
| TRACT 45          | 45   | 45          | 45   |
| TRACT 46          | 46   | 46          | 46   |
| TRACT 47          | 47   | 47          | 47   |
| TRACT 48          | 48   | 48          | 48   |
| TRACT 49          | 49   | 49          | 49   |
| TRACT 50          | 50   | 50          | 50   |

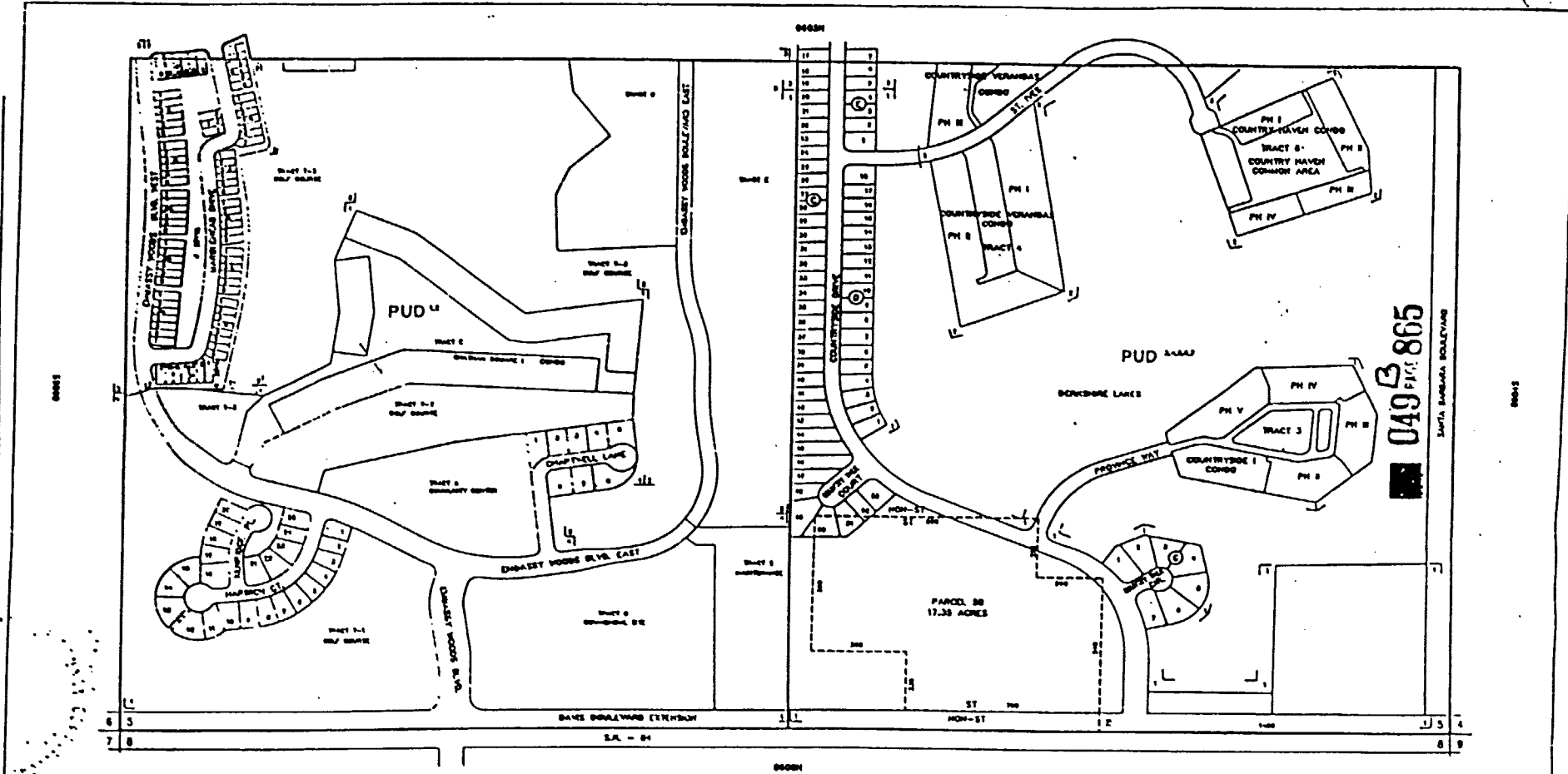
LAST REVISION  
 --- ZONING  
 --- OTHER

THIS IS TO CERTIFY THAT THIS IS PART OF THE OFFICIAL ZONING ATLAS  
 APPROVED AND ADORSED BY RESOLUTION OF BOARD NO. 9-10-70  
 THE COUNTY OF COLLIER, FLORIDA, ON OCTOBER 30, 1971.  
*Patricia Anne ...*  
 CLERK

| FLOOD INSURANCE RATE MAP INFORMATION    |                               |
|---|-------------------------------|
| COMMUNITY NUMBER: 130687                | PANEL NUMBER: 413 B           |
| PROGRAM: REGULAR                        | EFFECTIVE DATE: APRIL 2, 1986 |
| FLOOD ZONES: ALL ZONES AS SHOWN ON MAP. |                               |
| COLLIER COUNTY, FLORIDA                 |                               |
| COMMUNITY DEVELOPMENT DIVISION          |                               |
| TWP 30S RING 26E SEC(S) 3 NO 1/2        |                               |
| SCALE                                   | MAP NUMBER: 0605N             |

200 INC





049 B 865  
PAGE

----- INDICATES SPECIAL TREATMENT OVERLAY

| SUBDIVISION INDEX |         |          |
|-------------------|---------|----------|
| TRACT             | DATE    | P.A. NO. |
| TRACT 1-1         | 12/1/88 | 10000    |
| TRACT 1-2         | 12/1/88 | 10000    |
| TRACT 1-3         | 12/1/88 | 10000    |
| TRACT 1-4         | 12/1/88 | 10000    |
| TRACT 1-5         | 12/1/88 | 10000    |
| TRACT 1-6         | 12/1/88 | 10000    |
| TRACT 1-7         | 12/1/88 | 10000    |
| TRACT 1-8         | 12/1/88 | 10000    |
| TRACT 1-9         | 12/1/88 | 10000    |
| TRACT 1-10        | 12/1/88 | 10000    |
| TRACT 1-11        | 12/1/88 | 10000    |
| TRACT 1-12        | 12/1/88 | 10000    |
| TRACT 1-13        | 12/1/88 | 10000    |
| TRACT 1-14        | 12/1/88 | 10000    |
| TRACT 1-15        | 12/1/88 | 10000    |
| TRACT 1-16        | 12/1/88 | 10000    |
| TRACT 1-17        | 12/1/88 | 10000    |
| TRACT 1-18        | 12/1/88 | 10000    |
| TRACT 1-19        | 12/1/88 | 10000    |
| TRACT 1-20        | 12/1/88 | 10000    |
| TRACT 1-21        | 12/1/88 | 10000    |
| TRACT 1-22        | 12/1/88 | 10000    |
| TRACT 1-23        | 12/1/88 | 10000    |
| TRACT 1-24        | 12/1/88 | 10000    |
| TRACT 1-25        | 12/1/88 | 10000    |
| TRACT 1-26        | 12/1/88 | 10000    |
| TRACT 1-27        | 12/1/88 | 10000    |
| TRACT 1-28        | 12/1/88 | 10000    |
| TRACT 1-29        | 12/1/88 | 10000    |
| TRACT 1-30        | 12/1/88 | 10000    |
| TRACT 1-31        | 12/1/88 | 10000    |
| TRACT 1-32        | 12/1/88 | 10000    |
| TRACT 1-33        | 12/1/88 | 10000    |
| TRACT 1-34        | 12/1/88 | 10000    |
| TRACT 1-35        | 12/1/88 | 10000    |
| TRACT 1-36        | 12/1/88 | 10000    |
| TRACT 1-37        | 12/1/88 | 10000    |
| TRACT 1-38        | 12/1/88 | 10000    |
| TRACT 1-39        | 12/1/88 | 10000    |
| TRACT 1-40        | 12/1/88 | 10000    |
| TRACT 1-41        | 12/1/88 | 10000    |
| TRACT 1-42        | 12/1/88 | 10000    |
| TRACT 1-43        | 12/1/88 | 10000    |
| TRACT 1-44        | 12/1/88 | 10000    |
| TRACT 1-45        | 12/1/88 | 10000    |
| TRACT 1-46        | 12/1/88 | 10000    |
| TRACT 1-47        | 12/1/88 | 10000    |
| TRACT 1-48        | 12/1/88 | 10000    |
| TRACT 1-49        | 12/1/88 | 10000    |
| TRACT 1-50        | 12/1/88 | 10000    |
| TRACT 1-51        | 12/1/88 | 10000    |
| TRACT 1-52        | 12/1/88 | 10000    |
| TRACT 1-53        | 12/1/88 | 10000    |
| TRACT 1-54        | 12/1/88 | 10000    |
| TRACT 1-55        | 12/1/88 | 10000    |
| TRACT 1-56        | 12/1/88 | 10000    |
| TRACT 1-57        | 12/1/88 | 10000    |
| TRACT 1-58        | 12/1/88 | 10000    |
| TRACT 1-59        | 12/1/88 | 10000    |
| TRACT 1-60        | 12/1/88 | 10000    |
| TRACT 1-61        | 12/1/88 | 10000    |
| TRACT 1-62        | 12/1/88 | 10000    |
| TRACT 1-63        | 12/1/88 | 10000    |
| TRACT 1-64        | 12/1/88 | 10000    |
| TRACT 1-65        | 12/1/88 | 10000    |
| TRACT 1-66        | 12/1/88 | 10000    |
| TRACT 1-67        | 12/1/88 | 10000    |
| TRACT 1-68        | 12/1/88 | 10000    |
| TRACT 1-69        | 12/1/88 | 10000    |
| TRACT 1-70        | 12/1/88 | 10000    |
| TRACT 1-71        | 12/1/88 | 10000    |
| TRACT 1-72        | 12/1/88 | 10000    |
| TRACT 1-73        | 12/1/88 | 10000    |
| TRACT 1-74        | 12/1/88 | 10000    |
| TRACT 1-75        | 12/1/88 | 10000    |
| TRACT 1-76        | 12/1/88 | 10000    |
| TRACT 1-77        | 12/1/88 | 10000    |
| TRACT 1-78        | 12/1/88 | 10000    |
| TRACT 1-79        | 12/1/88 | 10000    |
| TRACT 1-80        | 12/1/88 | 10000    |
| TRACT 1-81        | 12/1/88 | 10000    |
| TRACT 1-82        | 12/1/88 | 10000    |
| TRACT 1-83        | 12/1/88 | 10000    |
| TRACT 1-84        | 12/1/88 | 10000    |
| TRACT 1-85        | 12/1/88 | 10000    |
| TRACT 1-86        | 12/1/88 | 10000    |
| TRACT 1-87        | 12/1/88 | 10000    |
| TRACT 1-88        | 12/1/88 | 10000    |
| TRACT 1-89        | 12/1/88 | 10000    |
| TRACT 1-90        | 12/1/88 | 10000    |
| TRACT 1-91        | 12/1/88 | 10000    |
| TRACT 1-92        | 12/1/88 | 10000    |
| TRACT 1-93        | 12/1/88 | 10000    |
| TRACT 1-94        | 12/1/88 | 10000    |
| TRACT 1-95        | 12/1/88 | 10000    |
| TRACT 1-96        | 12/1/88 | 10000    |
| TRACT 1-97        | 12/1/88 | 10000    |
| TRACT 1-98        | 12/1/88 | 10000    |
| TRACT 1-99        | 12/1/88 | 10000    |
| TRACT 1-100       | 12/1/88 | 10000    |

LAST REVISION  
 \_\_\_\_\_ ZONING  
 \_\_\_\_\_ OTHER

THIS IS TO CERTIFY THAT THIS IS A PAGE OF THE OFFICIAL ZONING ATLAS REFERRED TO AND ADOPTED BY RESOLUTION NO. 7-1-87 OF THE BOARD OF COUNTY COMMISSIONERS, DECEMBER 30, 1987.

*Patricia Anne ...*  
 COUNTY CLERK

201 TO

FLOOD INSURANCE RATE MAP INFORMATION  
 COMMUNITY MAP/SECTION PANEL NUMBER: 415 C  
 PROGRAM: REGULAR EFFECTIVE DATE: APR 3, 1988  
 FLOOD ZONE ALL AREAS AS SHOWN ON MAP.

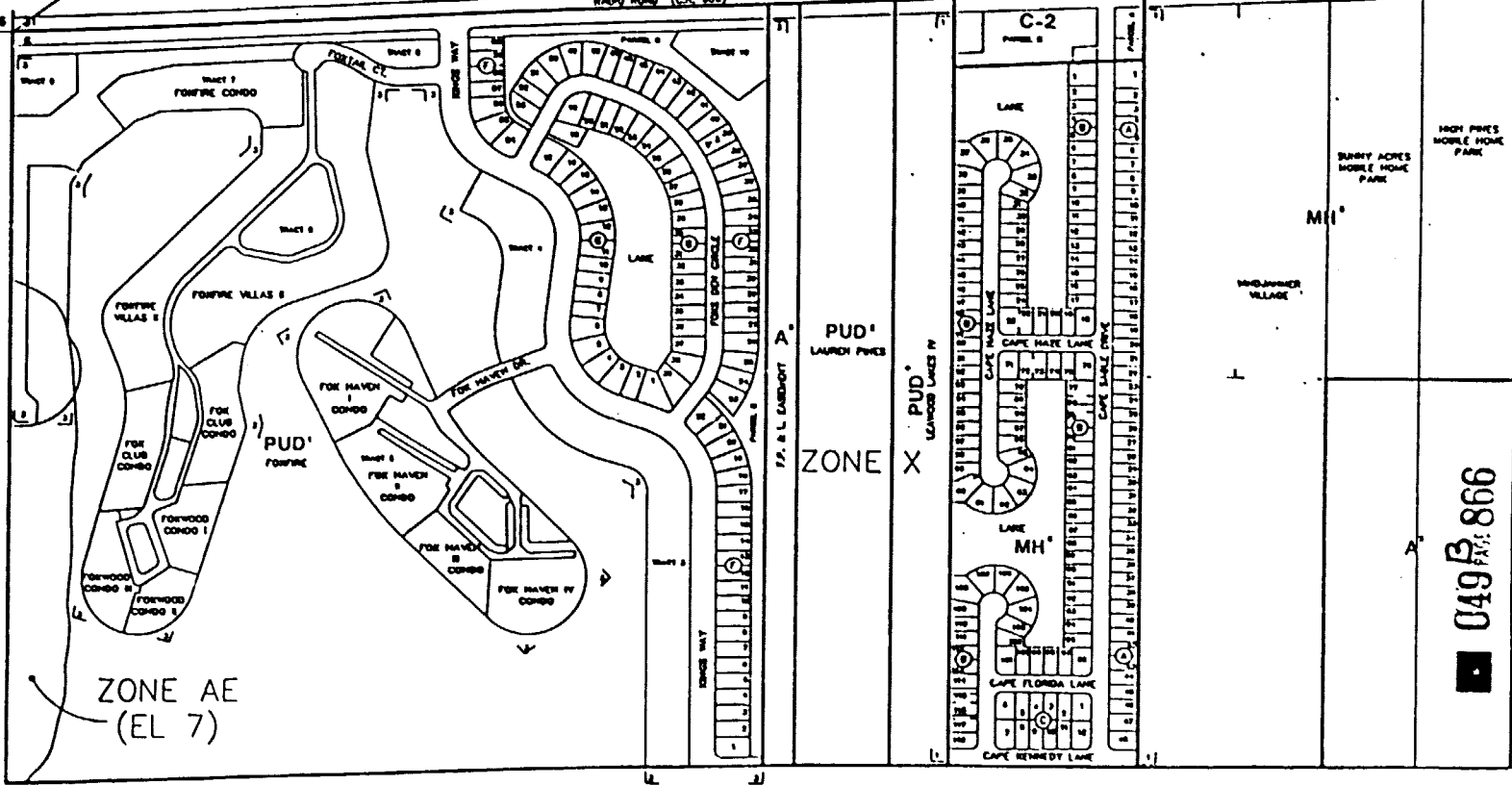
COLLER COUNTY, FLORIDA  
 COMMUNITY DEVELOPMENT DIVISION  
 TWP 30S R4W 26E SEC(S) 5 80 1/2  
 SCALE: MAP NUMBER: 06055

X=253675.3  
Y=661966.7

96315

31 32  
6. 5

ROAD ROAD (CA. 858)



ZONE AE  
(EL 7)


PUD'  
LAUREN PICES  
ZONE X

PUD'  
LAUREN LAKES IV

049 B  
PAGE 866

06065

| SUBDIVISION INDEX |    |    |    |
|-------------------|----|----|----|
| PA                | 7  | PL | PL |
| 1                 | 2  | 3  | 4  |
| 5                 | 6  | 7  | 8  |
| 9                 | 10 | 11 | 12 |
| 13                | 14 | 15 | 16 |
| 17                | 18 | 19 | 20 |
| 21                | 22 | 23 | 24 |
| 25                | 26 | 27 | 28 |
| 29                | 30 | 31 | 32 |

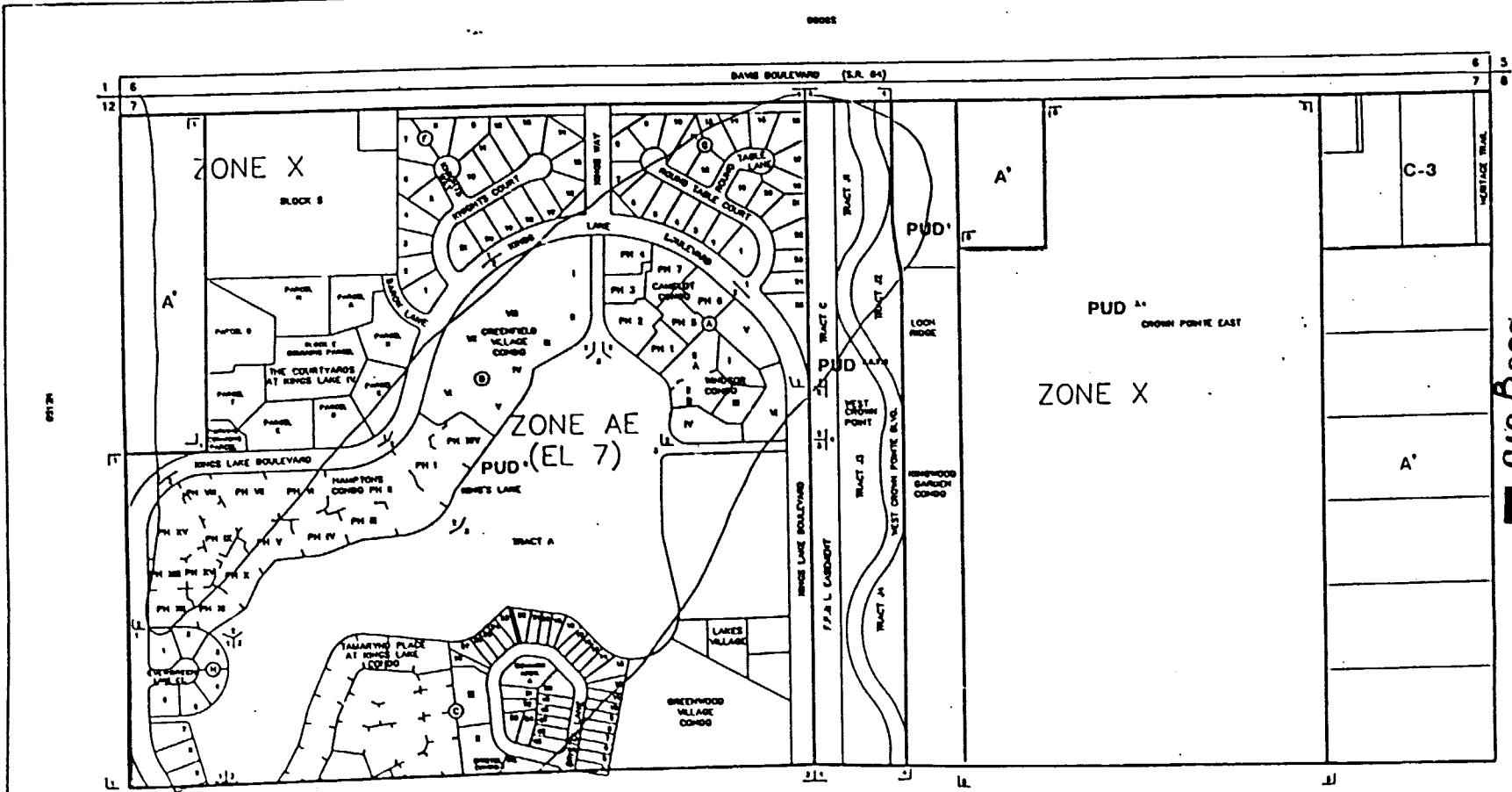


THIS IS TO CERTIFY THAT THIS IS PART OF THE OFFICIAL ENGINEERING RECORDS OF THE COUNTY OF COLLIER, FLORIDA, AND IS SUBJECT TO THE PROVISIONS OF CHAPTER 179, F.S.

202  
*Patricia Ann...*  
 COMMUNITY DEVELOPMENT DIVISION  
 COLLIER COUNTY, FLORIDA


| FLOOD INSURANCE RATE MAP INFORMATION           |                             |
|--|-----------------------------|
| COMMUNITY NUMBER: 120087                       | PANEL NUMBER: 38-08-1150    |
| PROGRAM: REGULAR                               | EFFECTIVE DATE: APR 3, 1988 |
| FLOOD ZONE: ALL OR AS SHOWN ON MAP.            |                             |
| COLLIER COUNTY, FLORIDA                        |                             |
| COMMUNITY DEVELOPMENT DIVISION                 |                             |
| TWP 30S R10E 2NE SEC(S) 6, 7, 8, 9, 10, 11, 12 | SCALE: 1" = 100'            |
| MAP NUMBER: 0606N                              |                             |





049 PAGE 868

| SUBDIVISION INDEX |                                  |
|-------------------|----------------------------------|
| NO.               | NAME                             |
| 1                 | IRVING LAKE                      |
| 2                 | THE COURTYARDS AT IRVING LAKE IV |
| 3                 | IRVING LAKE                      |
| 4                 | IRVING LAKE                      |
| 5                 | IRVING LAKE                      |
| 6                 | IRVING LAKE                      |
| 7                 | IRVING LAKE                      |
| 8                 | IRVING LAKE                      |
| 9                 | IRVING LAKE                      |
| 10                | IRVING LAKE                      |
| 11                | IRVING LAKE                      |
| 12                | IRVING LAKE                      |
| 13                | IRVING LAKE                      |
| 14                | IRVING LAKE                      |
| 15                | IRVING LAKE                      |
| 16                | IRVING LAKE                      |
| 17                | IRVING LAKE                      |
| 18                | IRVING LAKE                      |
| 19                | IRVING LAKE                      |
| 20                | IRVING LAKE                      |
| 21                | IRVING LAKE                      |
| 22                | IRVING LAKE                      |
| 23                | IRVING LAKE                      |
| 24                | IRVING LAKE                      |
| 25                | IRVING LAKE                      |
| 26                | IRVING LAKE                      |
| 27                | IRVING LAKE                      |
| 28                | IRVING LAKE                      |
| 29                | IRVING LAKE                      |
| 30                | IRVING LAKE                      |
| 31                | IRVING LAKE                      |
| 32                | IRVING LAKE                      |
| 33                | IRVING LAKE                      |
| 34                | IRVING LAKE                      |
| 35                | IRVING LAKE                      |
| 36                | IRVING LAKE                      |
| 37                | IRVING LAKE                      |
| 38                | IRVING LAKE                      |
| 39                | IRVING LAKE                      |
| 40                | IRVING LAKE                      |
| 41                | IRVING LAKE                      |
| 42                | IRVING LAKE                      |
| 43                | IRVING LAKE                      |
| 44                | IRVING LAKE                      |
| 45                | IRVING LAKE                      |
| 46                | IRVING LAKE                      |
| 47                | IRVING LAKE                      |
| 48                | IRVING LAKE                      |
| 49                | IRVING LAKE                      |
| 50                | IRVING LAKE                      |
| 51                | IRVING LAKE                      |
| 52                | IRVING LAKE                      |
| 53                | IRVING LAKE                      |
| 54                | IRVING LAKE                      |
| 55                | IRVING LAKE                      |
| 56                | IRVING LAKE                      |
| 57                | IRVING LAKE                      |
| 58                | IRVING LAKE                      |
| 59                | IRVING LAKE                      |
| 60                | IRVING LAKE                      |
| 61                | IRVING LAKE                      |
| 62                | IRVING LAKE                      |
| 63                | IRVING LAKE                      |
| 64                | IRVING LAKE                      |
| 65                | IRVING LAKE                      |
| 66                | IRVING LAKE                      |
| 67                | IRVING LAKE                      |
| 68                | IRVING LAKE                      |
| 69                | IRVING LAKE                      |
| 70                | IRVING LAKE                      |
| 71                | IRVING LAKE                      |
| 72                | IRVING LAKE                      |
| 73                | IRVING LAKE                      |
| 74                | IRVING LAKE                      |
| 75                | IRVING LAKE                      |
| 76                | IRVING LAKE                      |
| 77                | IRVING LAKE                      |
| 78                | IRVING LAKE                      |
| 79                | IRVING LAKE                      |
| 80                | IRVING LAKE                      |
| 81                | IRVING LAKE                      |
| 82                | IRVING LAKE                      |
| 83                | IRVING LAKE                      |
| 84                | IRVING LAKE                      |
| 85                | IRVING LAKE                      |
| 86                | IRVING LAKE                      |
| 87                | IRVING LAKE                      |
| 88                | IRVING LAKE                      |
| 89                | IRVING LAKE                      |
| 90                | IRVING LAKE                      |
| 91                | IRVING LAKE                      |
| 92                | IRVING LAKE                      |
| 93                | IRVING LAKE                      |
| 94                | IRVING LAKE                      |
| 95                | IRVING LAKE                      |
| 96                | IRVING LAKE                      |
| 97                | IRVING LAKE                      |
| 98                | IRVING LAKE                      |
| 99                | IRVING LAKE                      |
| 100               | IRVING LAKE                      |



THIS IS TO CERTIFY THAT THIS IS PAGE 204 OF THE OFFICIAL ZONING ATLAS REFERRED TO AND ADAPTED BY REFERENCE BY ORDINANCE NO. 7-7-07 OF THE COUNTY OF COLLIER, FLORIDA, ADOPTED ON OCTOBER 30, 1991.

*Patricia Anne...*  
*...*

204

FLOOD INSURANCE RATE MAP INFORMATION

COMMUNITY NUMBER: 120087 PANEL NUMBER: 38-02-1150

PROGRAM REGULAR EFFECTIVE DATE: JUNE 2, 1996

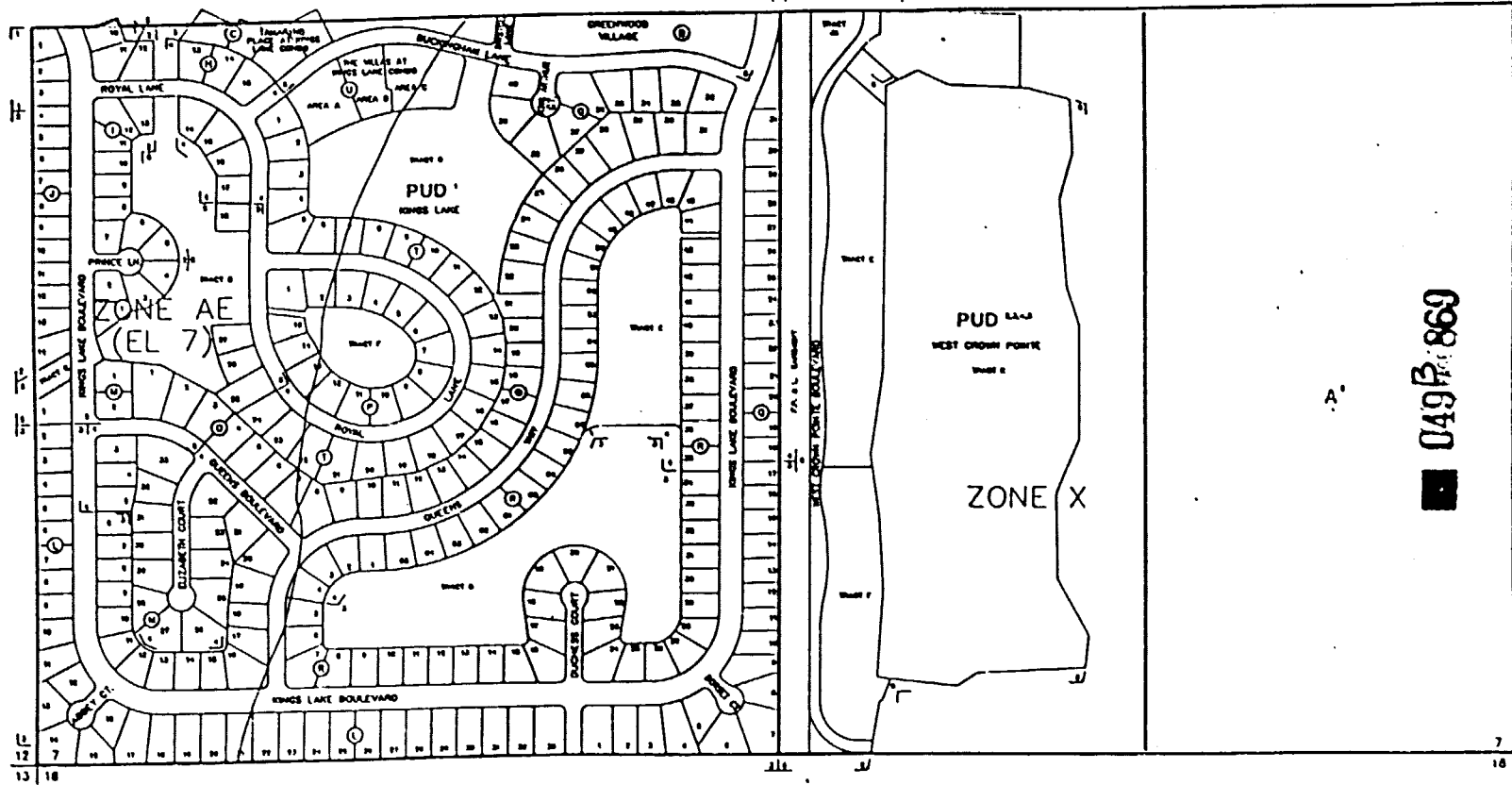
FLOOD ZONE: ALL OR AS SHOWN ON MAP.

COLLER COUNTY, FLORIDA

COMMUNITY DEVELOPMENT DIVISION


THP 5-05 RING 29E SEC(S) 7 NO 1/2

SCALE MAP NUMBER: 0607H



049B 869

| SUBDIVISION SYMBOL |         |
|--------------------|---------|
| [Symbol]           | SECT 7  |
| [Symbol]           | SECT 8  |
| [Symbol]           | SECT 9  |
| [Symbol]           | SECT 10 |
| [Symbol]           | SECT 11 |
| [Symbol]           | SECT 12 |
| [Symbol]           | SECT 13 |
| [Symbol]           | SECT 14 |
| [Symbol]           | SECT 15 |
| [Symbol]           | SECT 16 |
| [Symbol]           | SECT 17 |
| [Symbol]           | SECT 18 |



THIS IS TO CERTIFY THAT THIS IS PART OF THE OFFICIAL ZONING ATLAS REFERRED TO AND ADOPTED BY RESOLUTION BY ORDINANCE 1817227 OF THE BOARD OF COUNTY COMMISSIONERS OCTOBER 30, 1998

*Patricia Ann...*

*...*

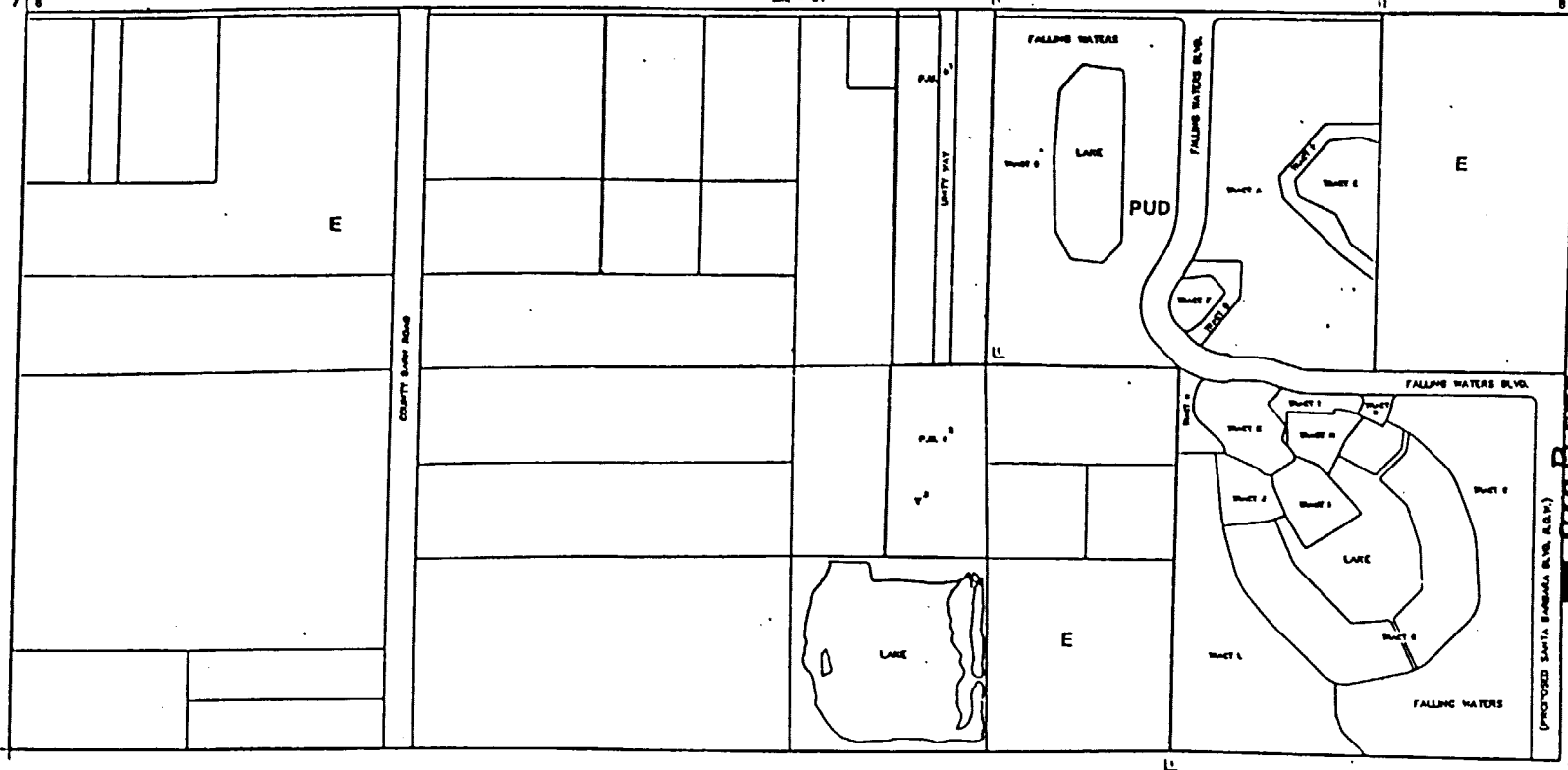
205

| FLOOD-INSURANCE RATE MAP INFORMATION |                              |
|--------------------------------------|------------------------------|
| COMMUNITY NUMBER: 130087             | PANEL NUMBER: 049B 869       |
| PROGRAM: REGULAR                     | EFFECTIVE DATE: JUNE 1, 1998 |
| FLOOD ZONE: ALL OR AS SHOWN ON MAP.  |                              |
| COLLIER COUNTY, FLORIDA              |                              |
| COMMUNITY DEVELOPMENT DIVISION       |                              |
| TWP 30S RANG 28E SEC(S) 7 SO 1/2     | MAP NUMBER: 06075            |

6 | 5  
7 | 8

S.A. - 04

3 | 4  
8 | 9



049 B 870  
PROPOSED SANTA BARBARA BLVD. A.S.V.

| SUBSCRIPTION BOOKS |      |      |      |
|--------------------|------|------|------|
| NO.                | DATE | P.A. | P.P. |
|                    |      |      |      |
|                    |      |      |      |

LAST REVISION

—— ZONING

—— OTHER

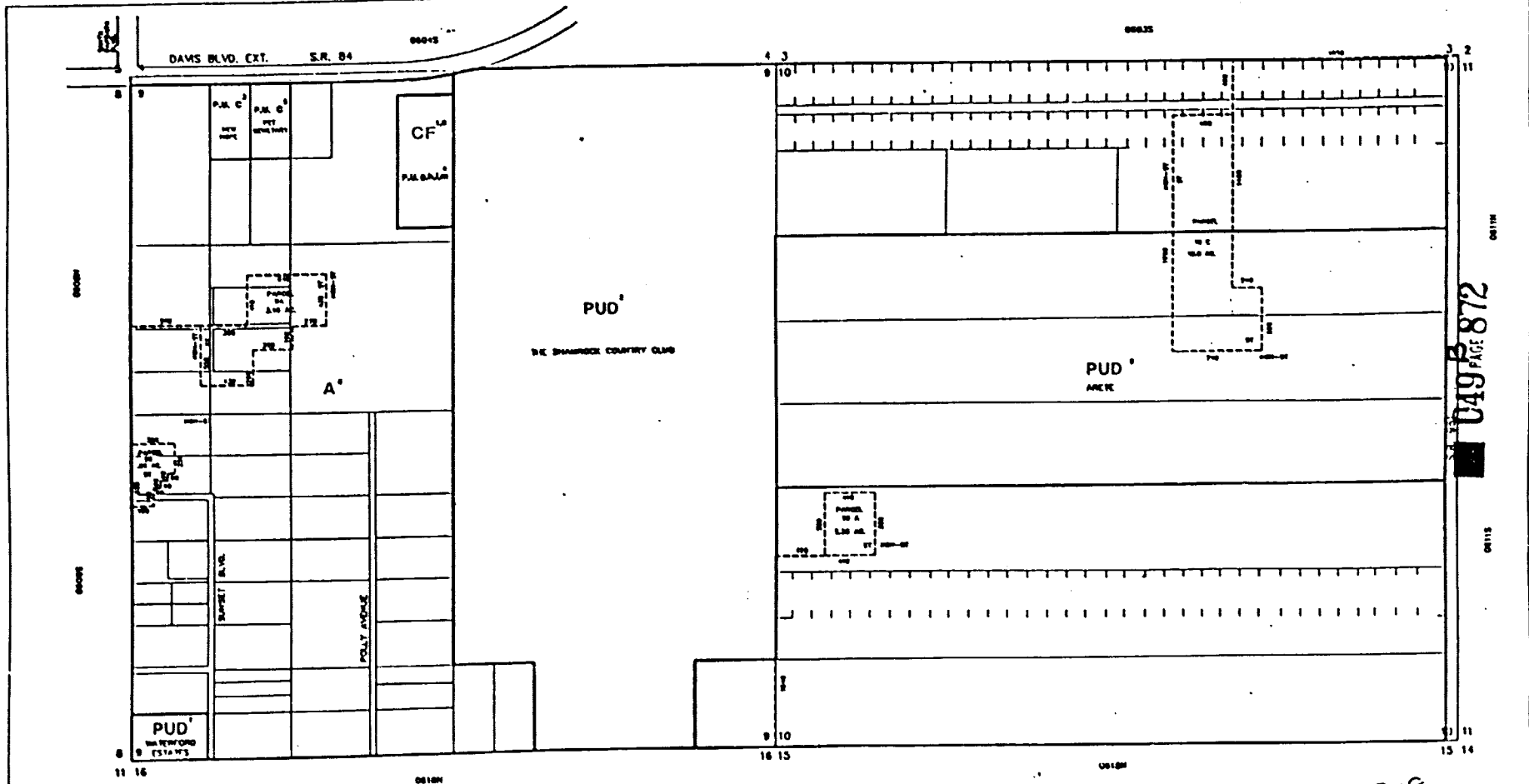
THIS IS TO CERTIFY THAT THIS IS PART OF THE OFFICIAL ZONING MAP AS LAST RETURNED TO AND ADOPTED BY RESOLUTION NO. 77-17-12 OF THE COUNTY OF COLLIER, FLORIDA, ADOPTED OCTOBER 30, 1991.

*Patricia Anne ...*  
*...*  
 OFFICIAL ...  
 COLLEGE COUNTY

206 7B

|   |                              |
|---|------------------------------|
| FLOOD INSURANCE RATE MAP INFORMATION          |                              |
| COMMUNITY NUMBER: 120087                      | PANEL NUMBER: 013 B          |
| PROGRAM: REGULAR                              | EFFECTIVE DATE: JUNE 3, 1998 |
| FLOOD ZONE: ALL <u>  </u> OR AS SHOWN ON MAP. |                              |
| COLLIER COUNTY, FLORIDA                       |                              |
| COMMUNITY DEVELOPMENT DIVISION                |                              |
| TWP 30S RING 29E SEC(S) 8 NO 1/2              | SCALE                        |
| MAP NUMBER: 0508N                             | DATE                         |






049 PAGE 872

----- INDICATES SPECIAL TREATMENT OVERLAY

| SUBDIVISION SHEET |          |          |          |
|-------------------|----------|----------|----------|
| PL. NAME          | P.A. No. | PL. NAME | P.A. No. |
|                   |          |          |          |



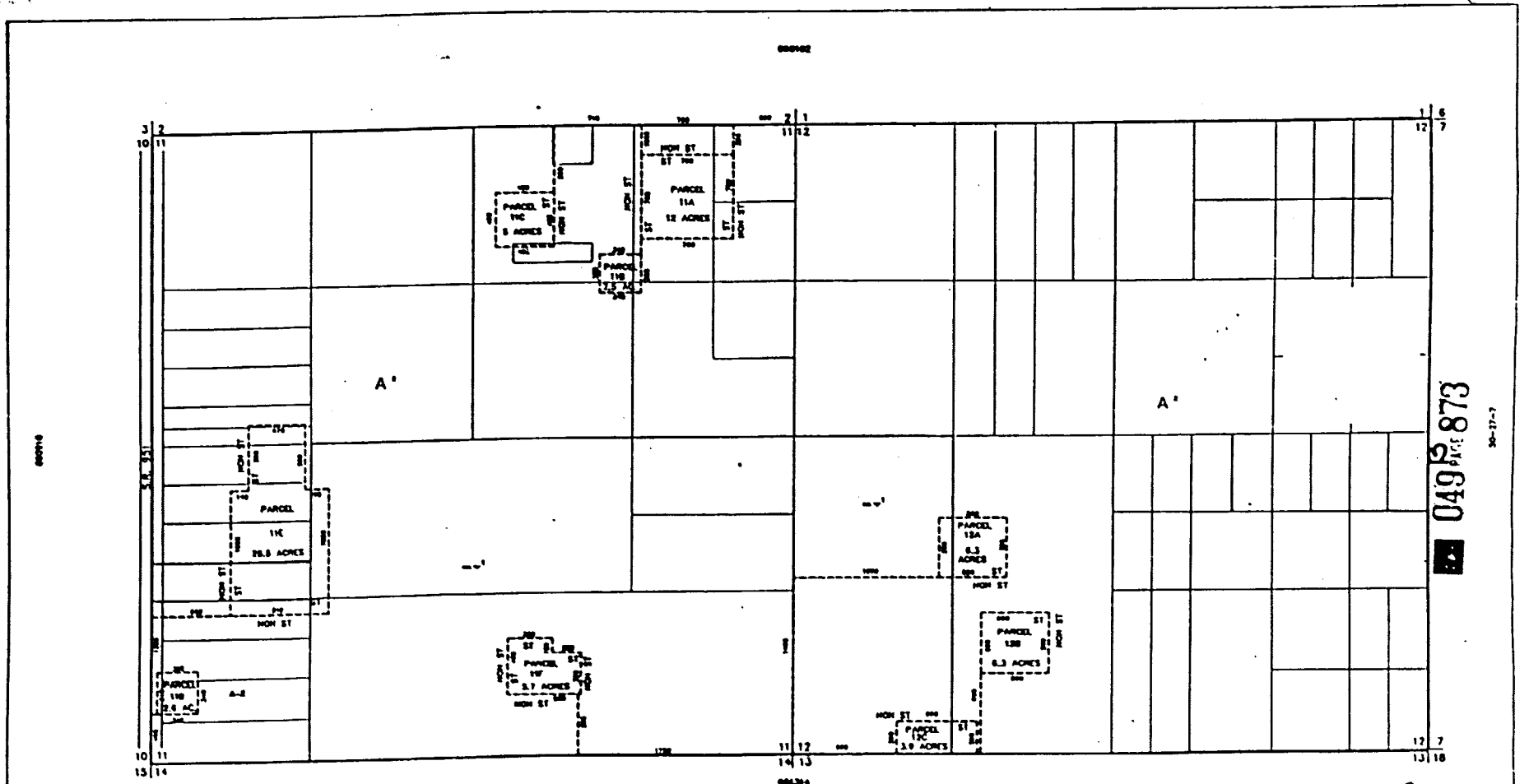
THIS IS TO CERTIFY THAT THIS IS ONE OF THE OFFICIAL ENGINEERING PLANS REFERENCED TO AND APPROVED BY THE BOARD OF ENGINEERS AND SURVEYORS OF THE COUNTY OF COLLIER, FLORIDA, MAP NO. 267000, 267001, 267002, 267003, 267004, 267005, 267006, 267007, 267008, 267009, 267010, 267011, 267012, 267013, 267014, 267015, 267016, 267017, 267018, 267019, 267020, 267021, 267022, 267023, 267024, 267025, 267026, 267027, 267028, 267029, 267030, 267031, 267032, 267033, 267034, 267035, 267036, 267037, 267038, 267039, 267040, 267041, 267042, 267043, 267044, 267045, 267046, 267047, 267048, 267049, 267050, 267051, 267052, 267053, 267054, 267055, 267056, 267057, 267058, 267059, 267060, 267061, 267062, 267063, 267064, 267065, 267066, 267067, 267068, 267069, 267070, 267071, 267072, 267073, 267074, 267075, 267076, 267077, 267078, 267079, 267080, 267081, 267082, 267083, 267084, 267085, 267086, 267087, 267088, 267089, 267090, 267091, 267092, 267093, 267094, 267095, 267096, 267097, 267098, 267099, 267100.

By *Patricia Ann...*  
 Mayor

208

| FLOOD INSURANCE RATE MAP INFORMATION |                              |
|--------------------------------------|------------------------------|
| COMMUNITY NUMBER: 120087             | PANEL NUMBER: 415 D          |
| PROGRAM: REGULAR                     | EFFECTIVE DATE: JUNE 3, 1998 |
| FLOOD ZONE: ALL AS SHOWN ON MAP.     |                              |
| <b>COLLIER COUNTY, FLORIDA</b>       |                              |
| COMMUNITY DEVELOPMENT DIVISION       |                              |
| THP 505 RING 200 SEC(S) 8 & 10       | MAP NUMBER: 060910           |






049, 873

30-77-7

-----INDICATES SPECIAL TREATMENT OVERLAY

| SUBDIVISION INDEX |       |      |      |
|-------------------|-------|------|------|
| BLK.              | TRAC. | P.L. | P.P. |
|                   |       |      |      |
|                   |       |      |      |
|                   |       |      |      |
|                   |       |      |      |
|                   |       |      |      |

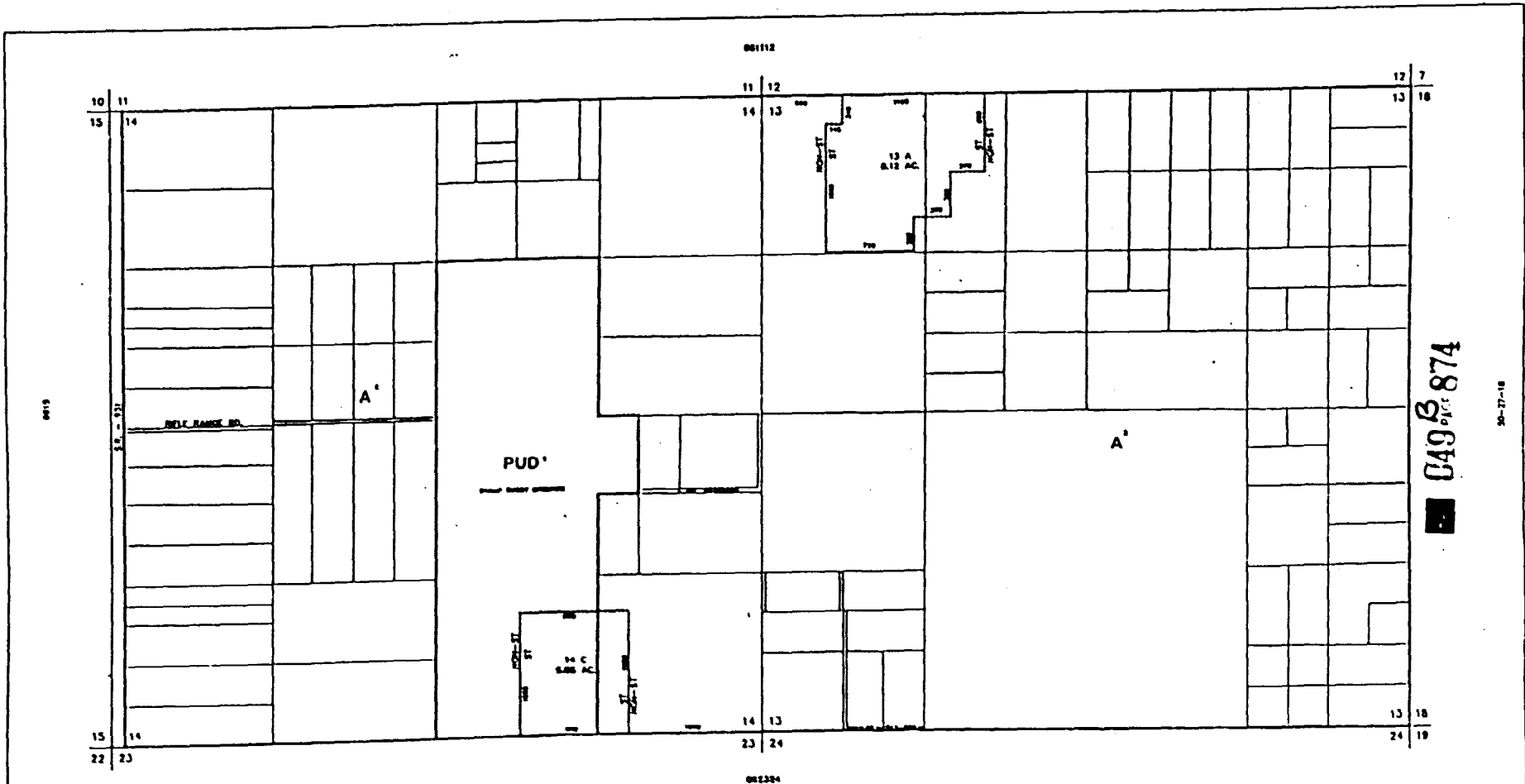


THIS IS TO CERTIFY THAT THIS IS PAGE 1 OF THE OFFICIAL FLOOD ATLAS  
 REFERRED TO AND ADOPTED BY THE BOARD OF COUNTY COMMISSIONERS OF  
 THE COUNTY OF COLLIER, FLORIDA, ADOPTED OCTOBER 30, 1988.

*Patricia Ann...*  
*...*

209

| FLOOD INSURANCE RATE MAP INFORMATION |                               |
|--------------------------------------|-------------------------------|
| COMMUNITY NUMBER: 120087             | PANEL NUMBER: 425 B           |
| PROGRAM: REGULAR                     | EFFECTIVE DATE: APRIL 3, 1988 |
| SHOWING ALL 1 OR AS SHOWN ON MAP.    |                               |
| COLLIER COUNTY, FLORIDA              |                               |
| COMMUNITY DEVELOPMENT DIVISION       |                               |
| TWP 30S R40 26E SEC(S) 11 & 12       |                               |
| SCALE                                | MAP NUMBER                    |
| 0 100 200                            | 06112                         |




0409<sup>5</sup> 874

90-77-18

INDICATES SPECIAL TREATMENT OVERLAY

| SUBSCRIPTION SHEET |      |      |      |
|--------------------|------|------|------|
| NO.                | NAME | P.A. | P.O. |
|                    |      |      |      |
|                    |      |      |      |
|                    |      |      |      |



THIS IS TO CERTIFY THAT THIS IS PAGE 211 OF THE SPECIAL ZONING PLAN REFERRED TO AND ADOPTED BY RESOLUTION NO. 7720 OF THE COUNTY OF COLLIER, FLORIDA, ON OCTOBER 30, 1990.

*Patricia Ann...*

*...*

211

FLOOD INSURANCE RATE MAP INFORMATION

COMMUNITY NUMBER: 120087 PANEL NUMBER: 618 D

PROGRAM: REGULAR EFFECTIVE DATE: APR 1 1990

ALL LOTS ON THIS MAP ARE AS SHOWN ON MAP.

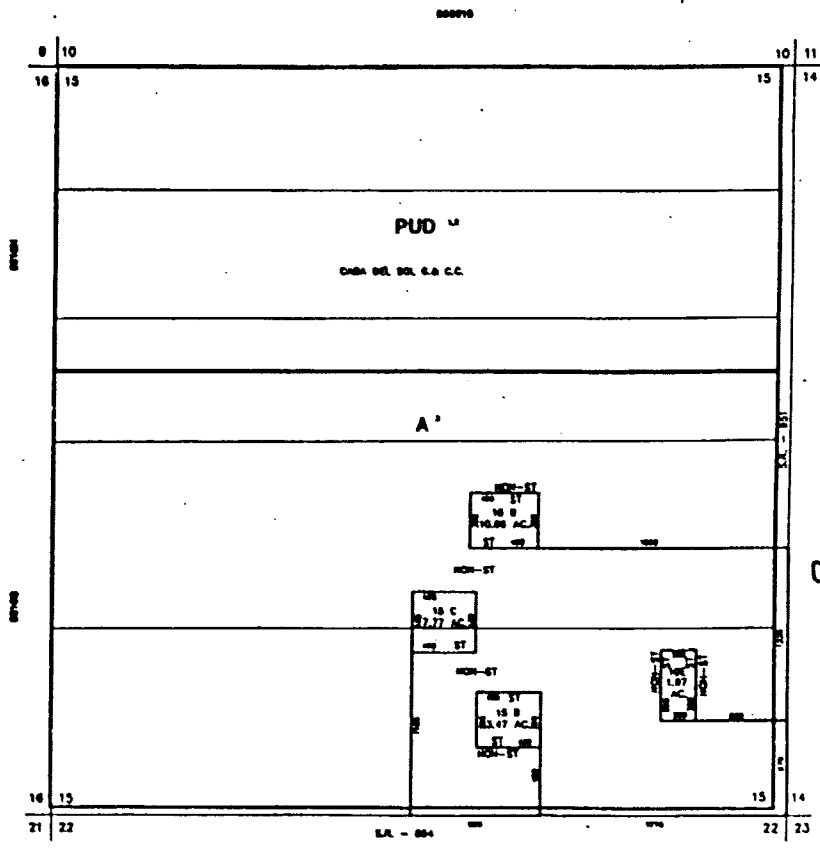
COLLIER COUNTY, FLORIDA

COMMUNITY DEVELOPMENT DIVISION

THP 805 (RNG 28E SEC(S) 13 & 14)

MAP NUMBER: 061314

211



049 PAGE 875

INDICATES SPECIAL TREATMENT OVERLAY

| SUBDIVISION INDEX |     |     |       |
|-------------------|-----|-----|-------|
| BLK               | TRP | SEC | ACRES |
|                   |     |     |       |
|                   |     |     |       |
|                   |     |     |       |

THIS IS TO CERTIFY THAT THIS IS PAGE 875 OF THE OFFICIAL RECORDS FILED  
 RECORDED IN AND ACCEPTED FOR RECORD BY THE COUNTY CLERK OF  
 THE COUNTY OF COLLIER, FLORIDA, ON DECEMBER 30, 1998.  
 BY *Patricia Anne...*  
 COUNTY CLERK

THIS IS TO CERTIFY THAT THIS IS PAGE 875 OF THE OFFICIAL RECORDS FILED  
 RECORDED IN AND ACCEPTED FOR RECORD BY THE COUNTY CLERK OF  
 THE COUNTY OF COLLIER, FLORIDA, ON DECEMBER 30, 1998.  
 BY *Patricia Anne...*  
 COUNTY CLERK

211

PLANS INSURANCE RATE MAP INFORMATION

COMMUNITY NUMBER: 120087 P.A.M.C. NUMBER: 008 D

PROGRAM: REGULAR EFFECTIVE DATE: APR 3, 1998

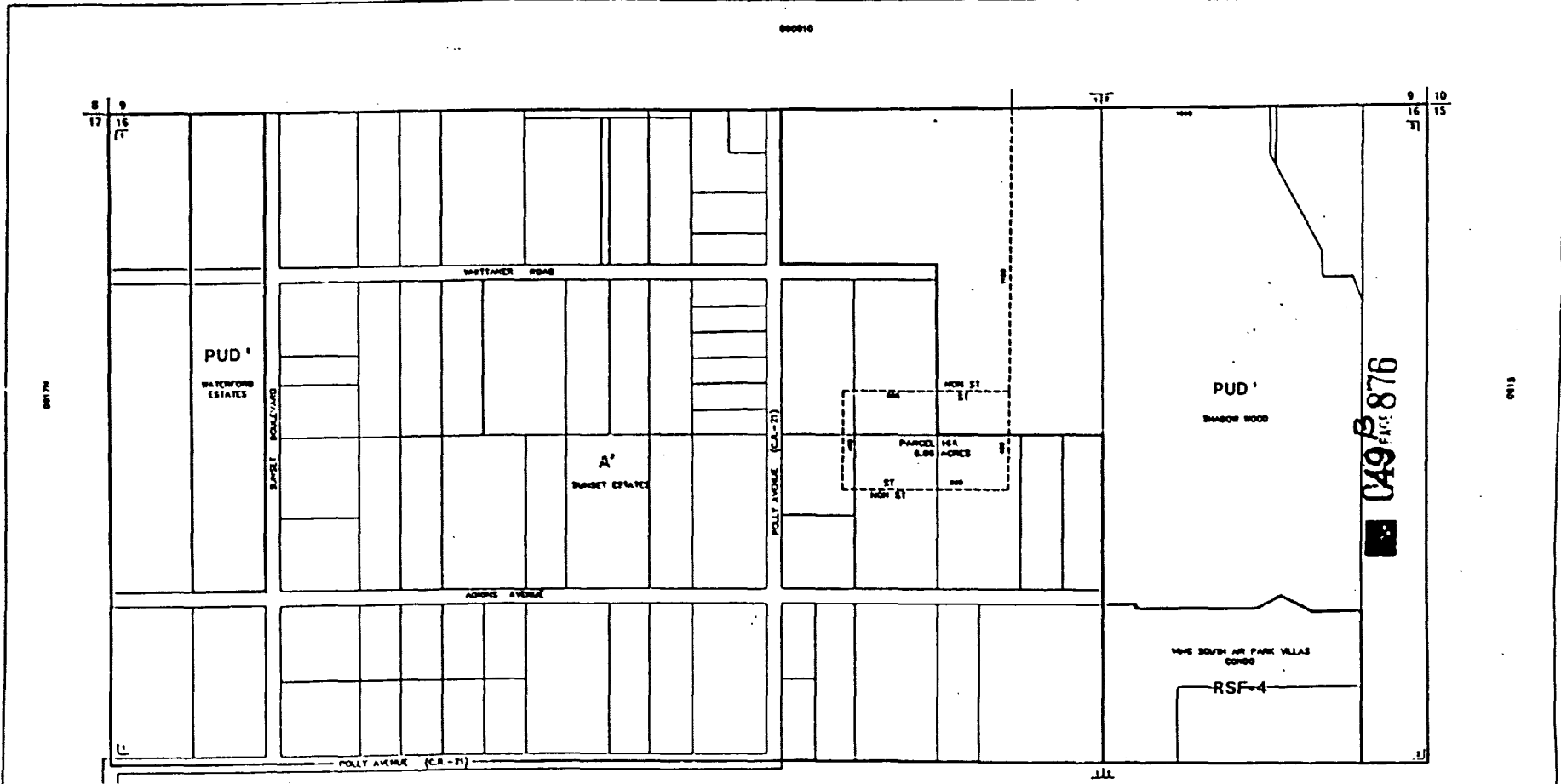
SHOWING ALL L OR AS SHOWN ON MAP.

COLLIER COUNTY, FLORIDA

COMMUNITY DEVELOPMENT DIVISION


TWP 50S RANG 20E SEC(S) 15 N.S

MAP NUMBER: 0615



----- INDICATES SPECIAL TREATMENT OVERLAY

| SUBDIVISION INDEX |      |     |     |
|-------------------|------|-----|-----|
| NO.               | NAME | PA. | PG. |
|                   |      |     |     |
|                   |      |     |     |



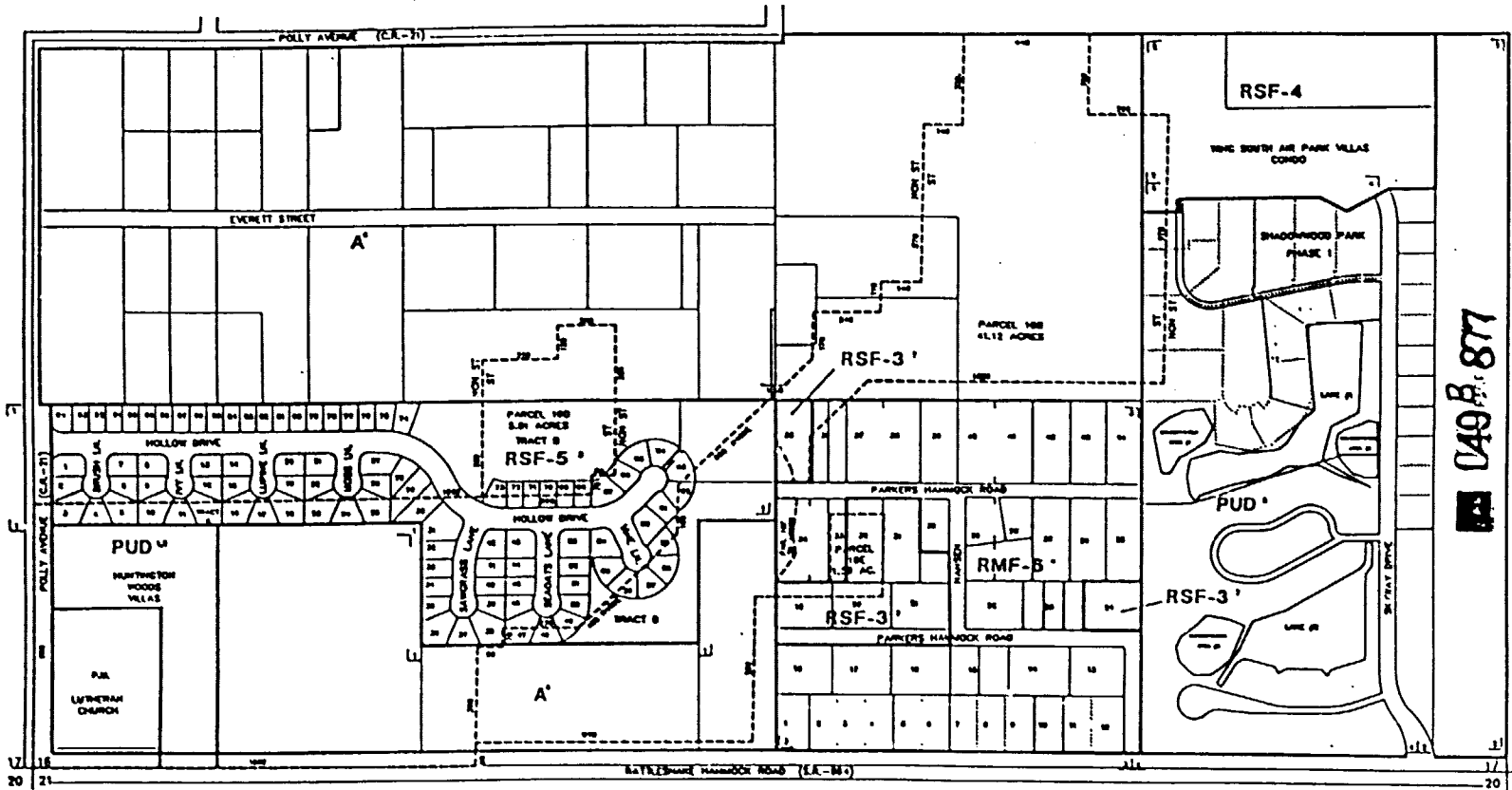
THIS IS TO CERTIFY THAT THIS IS PART OF THE OFFICIAL ZONING MAP AS REPRODUCED AND ADAPTED BY COLLEGER COUNTY, FLORIDA FROM THE COUNTY OF COLLIER, FLORIDA, ADOPTED *October 24, 1991*.

*Patricia Ann...*

*...*


212

| FLOOD INSURANCE RATE MAP INFORMATION    |                              |
|---|------------------------------|
| COMMUNITY NUMBER: 170087                | PANEL NUMBER: 605 D          |
| PROGRAM: REGULAR                        | EFFECTIVE DATE: JUNE 1, 1988 |
| FLOOD ZONE: ALL "X" OR AS SHOWN ON MAP. |                              |
| <b>COLLIER COUNTY, FLORIDA</b>          |                              |
| COMMUNITY DEVELOPMENT DIVISION          |                              |
| THP 505 RING 76E SEC(S) 18 NG 1/2       |                              |
| SCALE                                   | MAP NUMBER: 0616N            |



----- INDICATES SPECIAL TREATMENT OVERLAY

| SUBDIVISION MODE |     |
|------------------|-----|
| 1                | 2   |
| 3                | 4   |
| 5                | 6   |
| 7                | 8   |
| 9                | 10  |
| 11               | 12  |
| 13               | 14  |
| 15               | 16  |
| 17               | 18  |
| 19               | 20  |
| 21               | 22  |
| 23               | 24  |
| 25               | 26  |
| 27               | 28  |
| 29               | 30  |
| 31               | 32  |
| 33               | 34  |
| 35               | 36  |
| 37               | 38  |
| 39               | 40  |
| 41               | 42  |
| 43               | 44  |
| 45               | 46  |
| 47               | 48  |
| 49               | 50  |
| 51               | 52  |
| 53               | 54  |
| 55               | 56  |
| 57               | 58  |
| 59               | 60  |
| 61               | 62  |
| 63               | 64  |
| 65               | 66  |
| 67               | 68  |
| 69               | 70  |
| 71               | 72  |
| 73               | 74  |
| 75               | 76  |
| 77               | 78  |
| 79               | 80  |
| 81               | 82  |
| 83               | 84  |
| 85               | 86  |
| 87               | 88  |
| 89               | 90  |
| 91               | 92  |
| 93               | 94  |
| 95               | 96  |
| 97               | 98  |
| 99               | 100 |



THIS IS TO CERTIFY THAT THIS IS ONE OF THE OFFICIAL ZONING MAPS AS REQUIRED BY AND ADOPTED BY RESOLUTION BY ORDINANCE 1457-1432 OF THE COUNTY OF COLLIER, FLORIDA, OCTOBER 30, 1991.

*Patricia Anne...*

*...*

213

FLOOD INSURANCE RATE MAP INFORMATION

COUNTY NUMBER: 120087 PANEL NUMBER: 803 P

PROGRAM: REGULAR EFFECTIVE DATE: JUNE 3, 1998

FLOOD ZONE: ALL X OR AS SHOWN ON MAP.

COLLIER COUNTY, FLORIDA

COMMUNITY DEVELOPMENT DIVISION

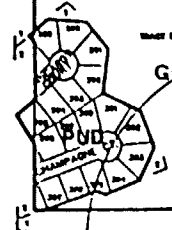
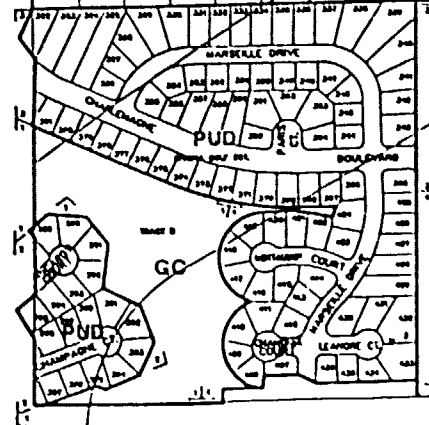
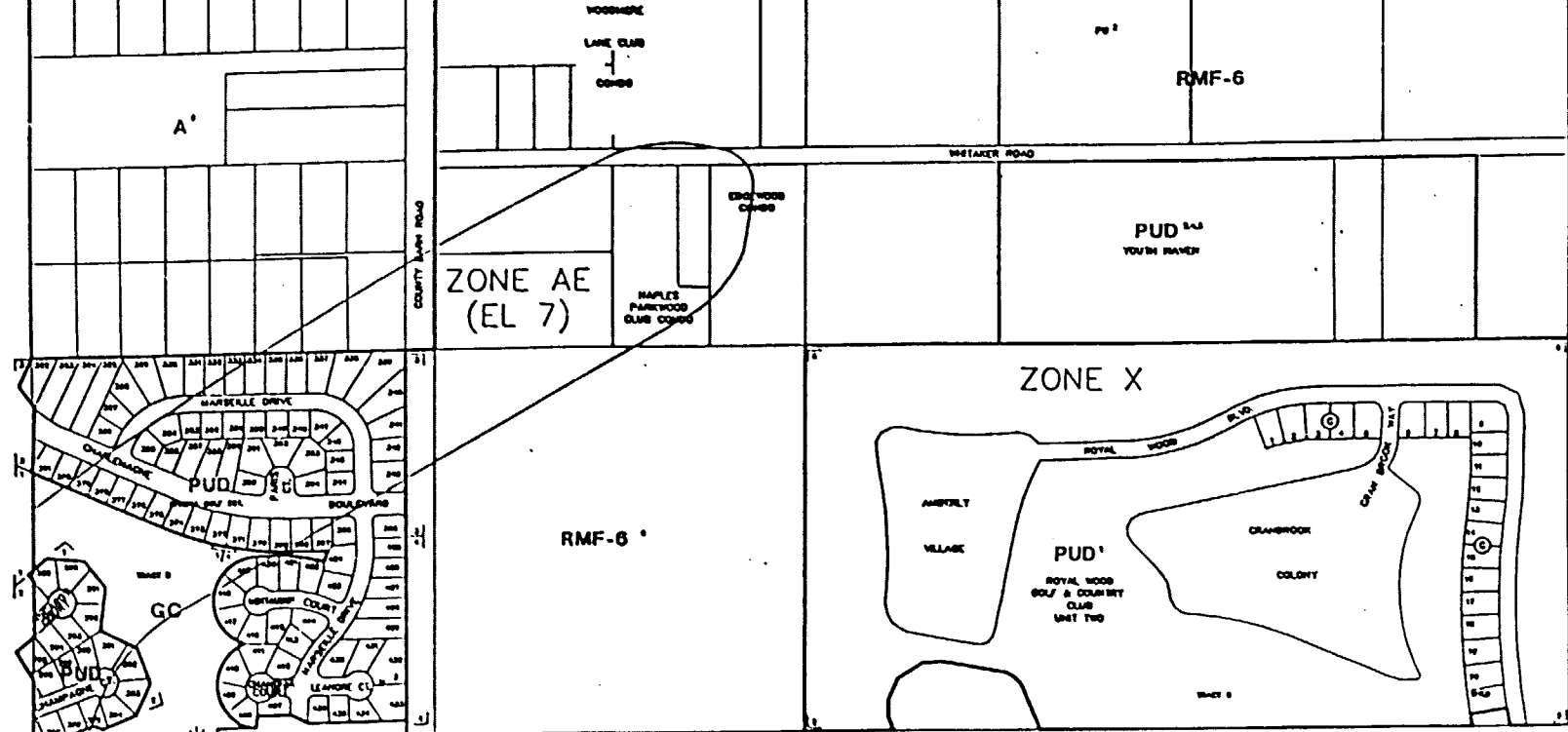
TWP 50S RING 26E SEC(3) 16 BO 1/2

SCALE

MAP NUMBER: 0616S

7 8  
16 17

8 9  
17 18



ZONE AE  
(EL 7)

RMF-6

PUD  
YOUTH CENTER


ZONE X

RMF-6

PUD  
ROYAL WOOD  
GOLF & COUNTRY  
CLUB  
UNIT TWO

049 B 878

| SUBDIVISION INDEX |                            |
|-------------------|----------------------------|
| NO.               | NAME                       |
| 1                 | WOODHIRE LAKE CLUB COMPO   |
| 2                 | EDGEWOOD COMPO             |
| 3                 | MAPLES PARKWOOD CLUB COMPO |
| 4                 | ROYAL WOOD COMPO           |
| 5                 | CRANBROOK COLONY           |
| 6                 | CHERRY DRIVE               |
| 7                 | SOLE DRIVE                 |
| 8                 | MARSHALL DRIVE             |
| 9                 | LEAVENE CL.                |
| 10                | GC                         |



THIS IS TO CERTIFY THAT THIS IS PART OF THE OFFICIAL RECORD AS FAR AS REFERRED TO AND APPROVED BY THE BOARD OF COUNTY COMMISSIONERS OCTOBER 30, 1991

*Patricia Ann ...*

*Miss ...*

214

FLOOD INSURANCE RATE MAP INFORMATION

COMMUNITY NUMBER: 120087 PANEL NUMBER: 805 B

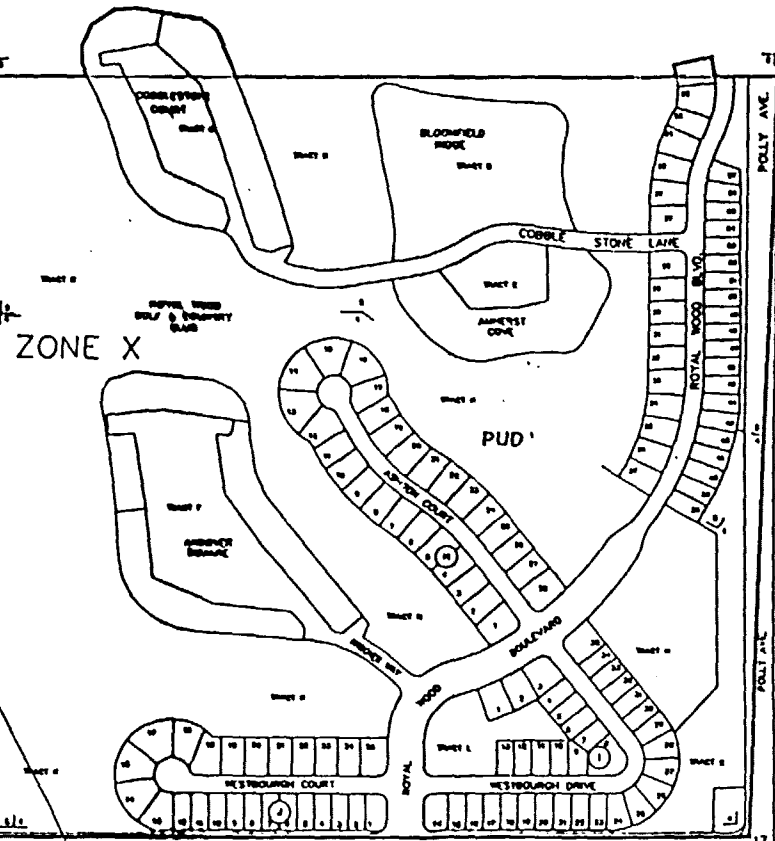
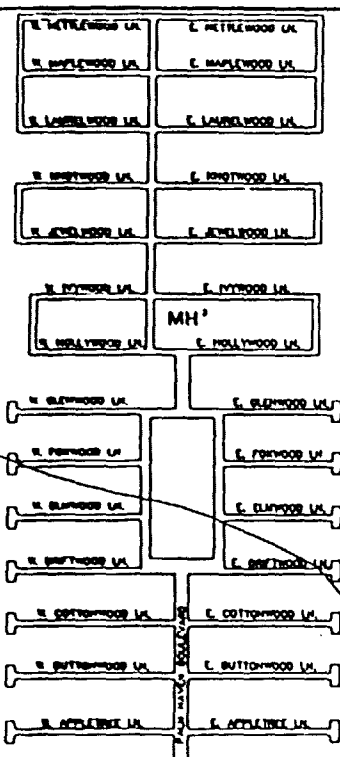
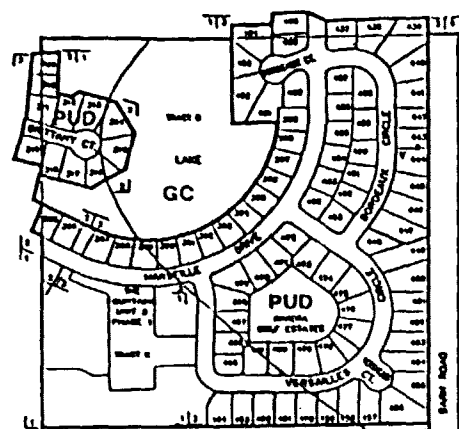
PREPARING: REGULAR EFFECTIVE DATE: APR 3, 1998

COLLIER COUNTY, FLORIDA

COMMUNITY DEVELOPMENT DIVISION

TWP 50S R1NG 29E SEC(S) 17 NO 1/2

MAP NUMBER: 0617N




ZONE AE  
(EL 7)

ZONE X

PUD

0617S  
C-49 PAGE 879

| SUBDIVISION INDEX |     |
|-------------------|-----|
| 1                 | 2   |
| 3                 | 4   |
| 5                 | 6   |
| 7                 | 8   |
| 9                 | 10  |
| 11                | 12  |
| 13                | 14  |
| 15                | 16  |
| 17                | 18  |
| 19                | 20  |
| 21                | 22  |
| 23                | 24  |
| 25                | 26  |
| 27                | 28  |
| 29                | 30  |
| 31                | 32  |
| 33                | 34  |
| 35                | 36  |
| 37                | 38  |
| 39                | 40  |
| 41                | 42  |
| 43                | 44  |
| 45                | 46  |
| 47                | 48  |
| 49                | 50  |
| 51                | 52  |
| 53                | 54  |
| 55                | 56  |
| 57                | 58  |
| 59                | 60  |
| 61                | 62  |
| 63                | 64  |
| 65                | 66  |
| 67                | 68  |
| 69                | 70  |
| 71                | 72  |
| 73                | 74  |
| 75                | 76  |
| 77                | 78  |
| 79                | 80  |
| 81                | 82  |
| 83                | 84  |
| 85                | 86  |
| 87                | 88  |
| 89                | 90  |
| 91                | 92  |
| 93                | 94  |
| 95                | 96  |
| 97                | 98  |
| 99                | 100 |

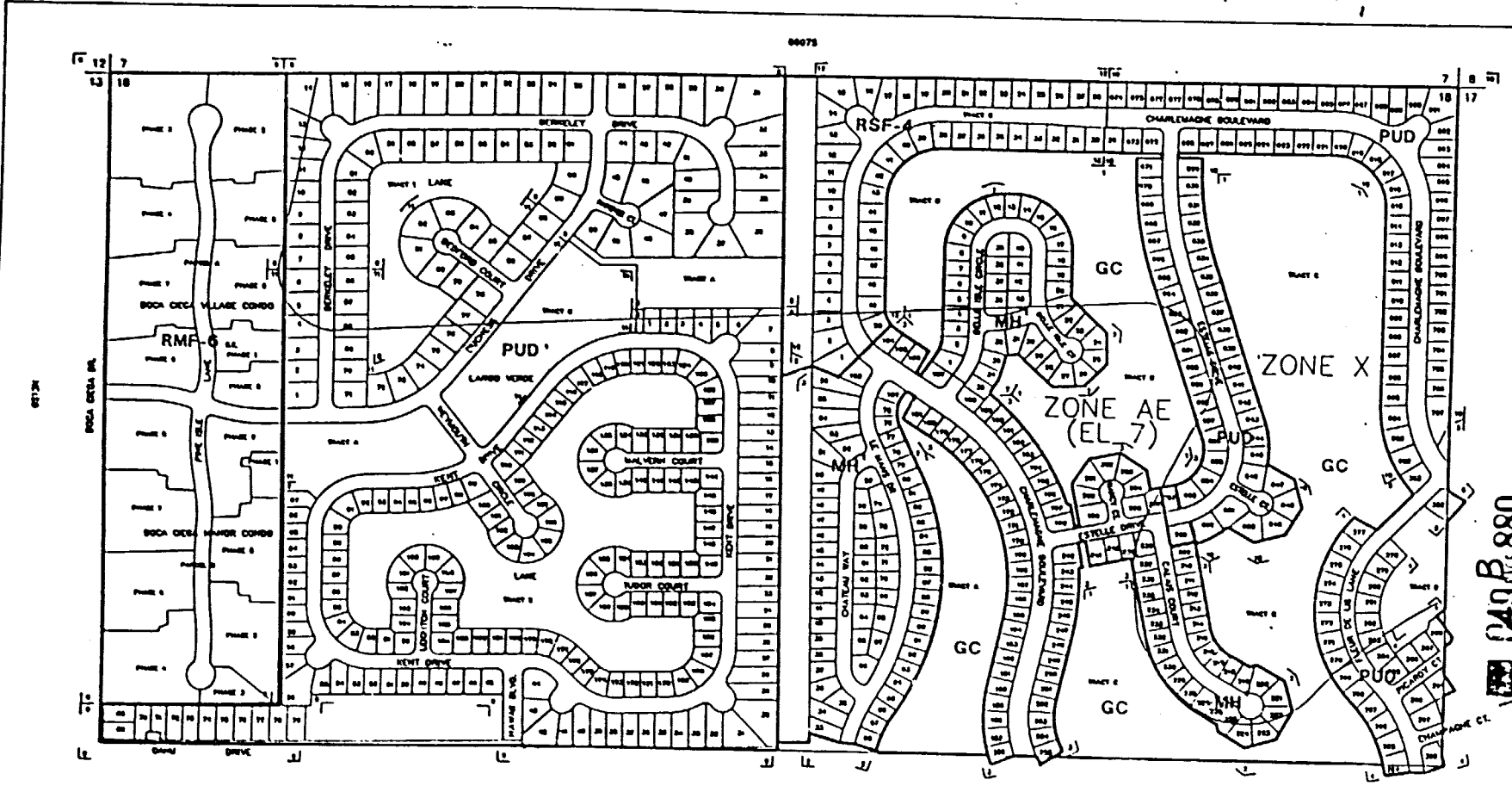


THIS IS TO CERTIFY THAT THIS IS PAGE 879 OF THE OFFICIAL ZONING ATLAS REFERENCED TO AND APPROVED BY RESOLUTION OF BOARD OF COUNTY COMMISSIONERS OF COLLEGE COUNTY, TEXAS ON OCTOBER 30, 1991.

*Patricia Anne Smith*  
*Theresa Thompson*

215

|                                    |                              |
|------------------------------------|------------------------------|
| FLOOD INSURANCE RATE MAP OF OMAHA  |                              |
| COMMUNITY NUMBER: 120087           | PANEL NUMBER: 605 D          |
| PROGRAM: REGULAR                   | EFFECTIVE DATE: JUNE 1, 1996 |
| FLOOD ZONE: ALL OR AS SHOWN ON MAP |                              |
| COLLIER COUNTY, FLORIDA            |                              |
| COMMUNITY DEVELOPMENT DIVISION     |                              |
| TWP 30S RANG 28E SEC(S) 17 50 1/2  |                              |
| SCALE                              | MAP NUMBER                   |
|                                    | 0617S                        |




049 B 880

**SUBDIVISION INDEX**

|     |     |     |     |     |     |     |     |     |     |     |     |     |     |     |     |     |     |     |     |
|-----|-----|-----|-----|-----|-----|-----|-----|-----|-----|-----|-----|-----|-----|-----|-----|-----|-----|-----|-----|
| 101 | 102 | 103 | 104 | 105 | 106 | 107 | 108 | 109 | 110 | 111 | 112 | 113 | 114 | 115 | 116 | 117 | 118 | 119 | 120 |
| 121 | 122 | 123 | 124 | 125 | 126 | 127 | 128 | 129 | 130 | 131 | 132 | 133 | 134 | 135 | 136 | 137 | 138 | 139 | 140 |

|     |     |     |     |     |     |     |     |     |     |     |     |     |     |     |     |     |     |     |     |
|-----|-----|-----|-----|-----|-----|-----|-----|-----|-----|-----|-----|-----|-----|-----|-----|-----|-----|-----|-----|
| 101 | 102 | 103 | 104 | 105 | 106 | 107 | 108 | 109 | 110 | 111 | 112 | 113 | 114 | 115 | 116 | 117 | 118 | 119 | 120 |
| 121 | 122 | 123 | 124 | 125 | 126 | 127 | 128 | 129 | 130 | 131 | 132 | 133 | 134 | 135 | 136 | 137 | 138 | 139 | 140 |



THIS IS TO CERTIFY THAT THIS IS PAGE OF THE OFFICIAL ZONING ATLAS REFERRED TO AND ADOPTED BY RESOLUTION OF THE BOARD OF COUNTY COMMISSIONERS OF THE COUNTY OF COLLIER, FLORIDA, ON OCTOBER 30, 1991.

*Patricia Ann...*

*...*

216

FLOOD INSURANCE RATE MAP INFORMATION

COMMUNITY NUMBER 120083 PANEL NUMBER 808 0

PROGRAM REGULAR EFFECTIVE DATE: JUNE 1, 1988

SCALE: AS SHOWN ON MAP

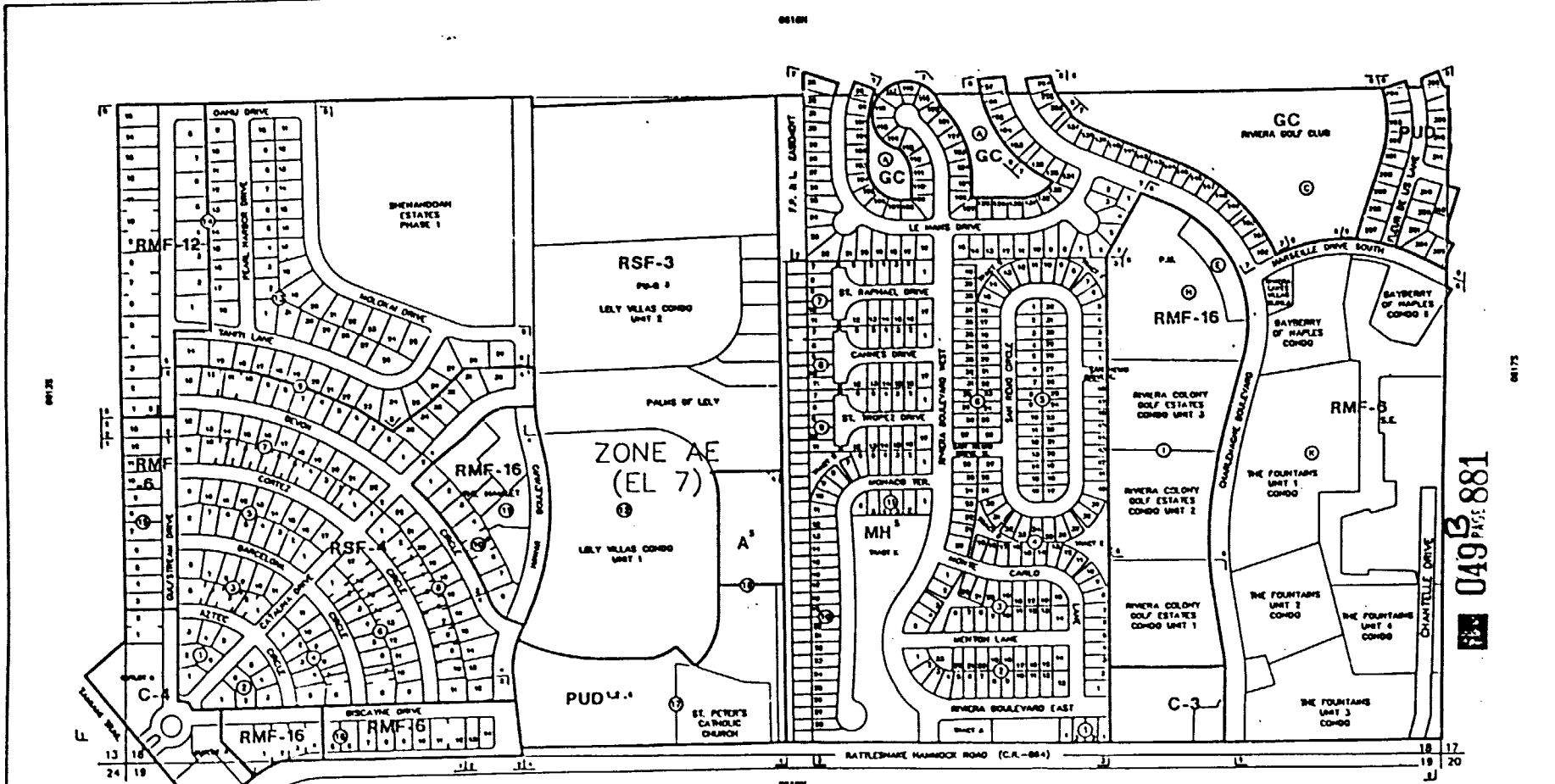
COLLIER COUNTY, FLORIDA

COMMUNITY DEVELOPMENT DIVISION

TWP 30S RING 26E SEC(S) 18 NO 1/2


SCALE: MAP NUMBER 0618N





SUBDIVISION INDEX

| NO. | NAME | PA. | PL. |
|-----|------|-----|-----|
| 1   | ...  | ... | ... |
| 2   | ...  | ... | ... |
| 3   | ...  | ... | ... |
| 4   | ...  | ... | ... |
| 5   | ...  | ... | ... |
| 6   | ...  | ... | ... |
| 7   | ...  | ... | ... |
| 8   | ...  | ... | ... |
| 9   | ...  | ... | ... |
| 10  | ...  | ... | ... |
| 11  | ...  | ... | ... |
| 12  | ...  | ... | ... |
| 13  | ...  | ... | ... |
| 14  | ...  | ... | ... |
| 15  | ...  | ... | ... |
| 16  | ...  | ... | ... |
| 17  | ...  | ... | ... |
| 18  | ...  | ... | ... |
| 19  | ...  | ... | ... |
| 20  | ...  | ... | ... |
| 21  | ...  | ... | ... |
| 22  | ...  | ... | ... |
| 23  | ...  | ... | ... |
| 24  | ...  | ... | ... |



THIS IS TO CERTIFY THAT THIS IS PART... OF THE OFFICIAL ZONING ATLAS REFERRED TO AND APPROVED BY RESOLUTION... OF THE COUNTY OF COLLIER, FLORIDA, DATED OCTOBER 30, 1971.

*Patricia Anne...*

*Maureen...*

217

FLOOD INSURANCE RATE MAP INFORMATION

COMMUNITY NUMBER: 120067 PANEL NUMBER: P15 D

PROGRAM: REGULAR EFFECTIVE DATE: JUNE 1, 1986

FLOOD ZONE: ALL-A-ZONE AS SHOWN ON MAP.

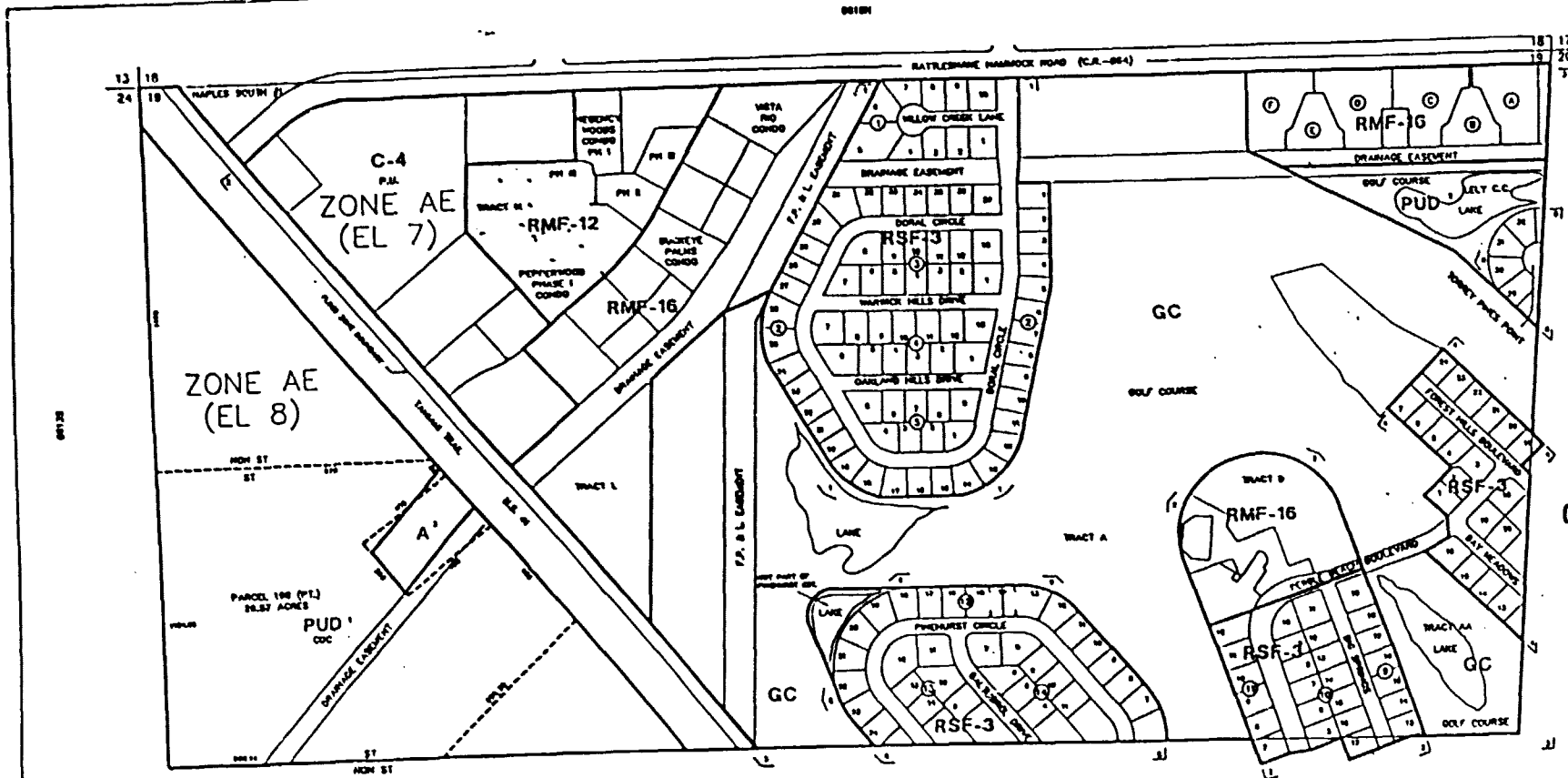
COLLIER COUNTY, FLORIDA

COMMUNITY DEVELOPMENT DIVISION

TWP 30S RING 20E SEC(S) 18 SO 1/2


DATE: \_\_\_\_\_ MAP NUMBER: 06185

0493 PAGE 881



----- INDICATES SPECIAL TREATMENT OVERLAY

| SUBDIVISION INDEX |                          |
|-------------------|--------------------------|
| NO.               | NAME                     |
| 1                 | WINDY WOODS CONDO PH 1   |
| 2                 | WINDY WOODS CONDO PH 2   |
| 3                 | WINDY WOODS CONDO PH 3   |
| 4                 | WINDY WOODS CONDO PH 4   |
| 5                 | WINDY WOODS CONDO PH 5   |
| 6                 | WINDY WOODS CONDO PH 6   |
| 7                 | WINDY WOODS CONDO PH 7   |
| 8                 | WINDY WOODS CONDO PH 8   |
| 9                 | WINDY WOODS CONDO PH 9   |
| 10                | WINDY WOODS CONDO PH 10  |
| 11                | WINDY WOODS CONDO PH 11  |
| 12                | WINDY WOODS CONDO PH 12  |
| 13                | WINDY WOODS CONDO PH 13  |
| 14                | WINDY WOODS CONDO PH 14  |
| 15                | WINDY WOODS CONDO PH 15  |
| 16                | WINDY WOODS CONDO PH 16  |
| 17                | WINDY WOODS CONDO PH 17  |
| 18                | WINDY WOODS CONDO PH 18  |
| 19                | WINDY WOODS CONDO PH 19  |
| 20                | WINDY WOODS CONDO PH 20  |
| 21                | WINDY WOODS CONDO PH 21  |
| 22                | WINDY WOODS CONDO PH 22  |
| 23                | WINDY WOODS CONDO PH 23  |
| 24                | WINDY WOODS CONDO PH 24  |
| 25                | WINDY WOODS CONDO PH 25  |
| 26                | WINDY WOODS CONDO PH 26  |
| 27                | WINDY WOODS CONDO PH 27  |
| 28                | WINDY WOODS CONDO PH 28  |
| 29                | WINDY WOODS CONDO PH 29  |
| 30                | WINDY WOODS CONDO PH 30  |
| 31                | WINDY WOODS CONDO PH 31  |
| 32                | WINDY WOODS CONDO PH 32  |
| 33                | WINDY WOODS CONDO PH 33  |
| 34                | WINDY WOODS CONDO PH 34  |
| 35                | WINDY WOODS CONDO PH 35  |
| 36                | WINDY WOODS CONDO PH 36  |
| 37                | WINDY WOODS CONDO PH 37  |
| 38                | WINDY WOODS CONDO PH 38  |
| 39                | WINDY WOODS CONDO PH 39  |
| 40                | WINDY WOODS CONDO PH 40  |
| 41                | WINDY WOODS CONDO PH 41  |
| 42                | WINDY WOODS CONDO PH 42  |
| 43                | WINDY WOODS CONDO PH 43  |
| 44                | WINDY WOODS CONDO PH 44  |
| 45                | WINDY WOODS CONDO PH 45  |
| 46                | WINDY WOODS CONDO PH 46  |
| 47                | WINDY WOODS CONDO PH 47  |
| 48                | WINDY WOODS CONDO PH 48  |
| 49                | WINDY WOODS CONDO PH 49  |
| 50                | WINDY WOODS CONDO PH 50  |
| 51                | WINDY WOODS CONDO PH 51  |
| 52                | WINDY WOODS CONDO PH 52  |
| 53                | WINDY WOODS CONDO PH 53  |
| 54                | WINDY WOODS CONDO PH 54  |
| 55                | WINDY WOODS CONDO PH 55  |
| 56                | WINDY WOODS CONDO PH 56  |
| 57                | WINDY WOODS CONDO PH 57  |
| 58                | WINDY WOODS CONDO PH 58  |
| 59                | WINDY WOODS CONDO PH 59  |
| 60                | WINDY WOODS CONDO PH 60  |
| 61                | WINDY WOODS CONDO PH 61  |
| 62                | WINDY WOODS CONDO PH 62  |
| 63                | WINDY WOODS CONDO PH 63  |
| 64                | WINDY WOODS CONDO PH 64  |
| 65                | WINDY WOODS CONDO PH 65  |
| 66                | WINDY WOODS CONDO PH 66  |
| 67                | WINDY WOODS CONDO PH 67  |
| 68                | WINDY WOODS CONDO PH 68  |
| 69                | WINDY WOODS CONDO PH 69  |
| 70                | WINDY WOODS CONDO PH 70  |
| 71                | WINDY WOODS CONDO PH 71  |
| 72                | WINDY WOODS CONDO PH 72  |
| 73                | WINDY WOODS CONDO PH 73  |
| 74                | WINDY WOODS CONDO PH 74  |
| 75                | WINDY WOODS CONDO PH 75  |
| 76                | WINDY WOODS CONDO PH 76  |
| 77                | WINDY WOODS CONDO PH 77  |
| 78                | WINDY WOODS CONDO PH 78  |
| 79                | WINDY WOODS CONDO PH 79  |
| 80                | WINDY WOODS CONDO PH 80  |
| 81                | WINDY WOODS CONDO PH 81  |
| 82                | WINDY WOODS CONDO PH 82  |
| 83                | WINDY WOODS CONDO PH 83  |
| 84                | WINDY WOODS CONDO PH 84  |
| 85                | WINDY WOODS CONDO PH 85  |
| 86                | WINDY WOODS CONDO PH 86  |
| 87                | WINDY WOODS CONDO PH 87  |
| 88                | WINDY WOODS CONDO PH 88  |
| 89                | WINDY WOODS CONDO PH 89  |
| 90                | WINDY WOODS CONDO PH 90  |
| 91                | WINDY WOODS CONDO PH 91  |
| 92                | WINDY WOODS CONDO PH 92  |
| 93                | WINDY WOODS CONDO PH 93  |
| 94                | WINDY WOODS CONDO PH 94  |
| 95                | WINDY WOODS CONDO PH 95  |
| 96                | WINDY WOODS CONDO PH 96  |
| 97                | WINDY WOODS CONDO PH 97  |
| 98                | WINDY WOODS CONDO PH 98  |
| 99                | WINDY WOODS CONDO PH 99  |
| 100               | WINDY WOODS CONDO PH 100 |



THIS IS TO CERTIFY THAT THIS IS PAGE 1 OF THE OFFICIAL FLOOD INSURANCE RATE MAP FOR THE CITY OF COLLIER, FLORIDA, ADOPTED BY RESOLUTION 18-102 ON OCTOBER 30, 1994.

*Patricia Anne...*

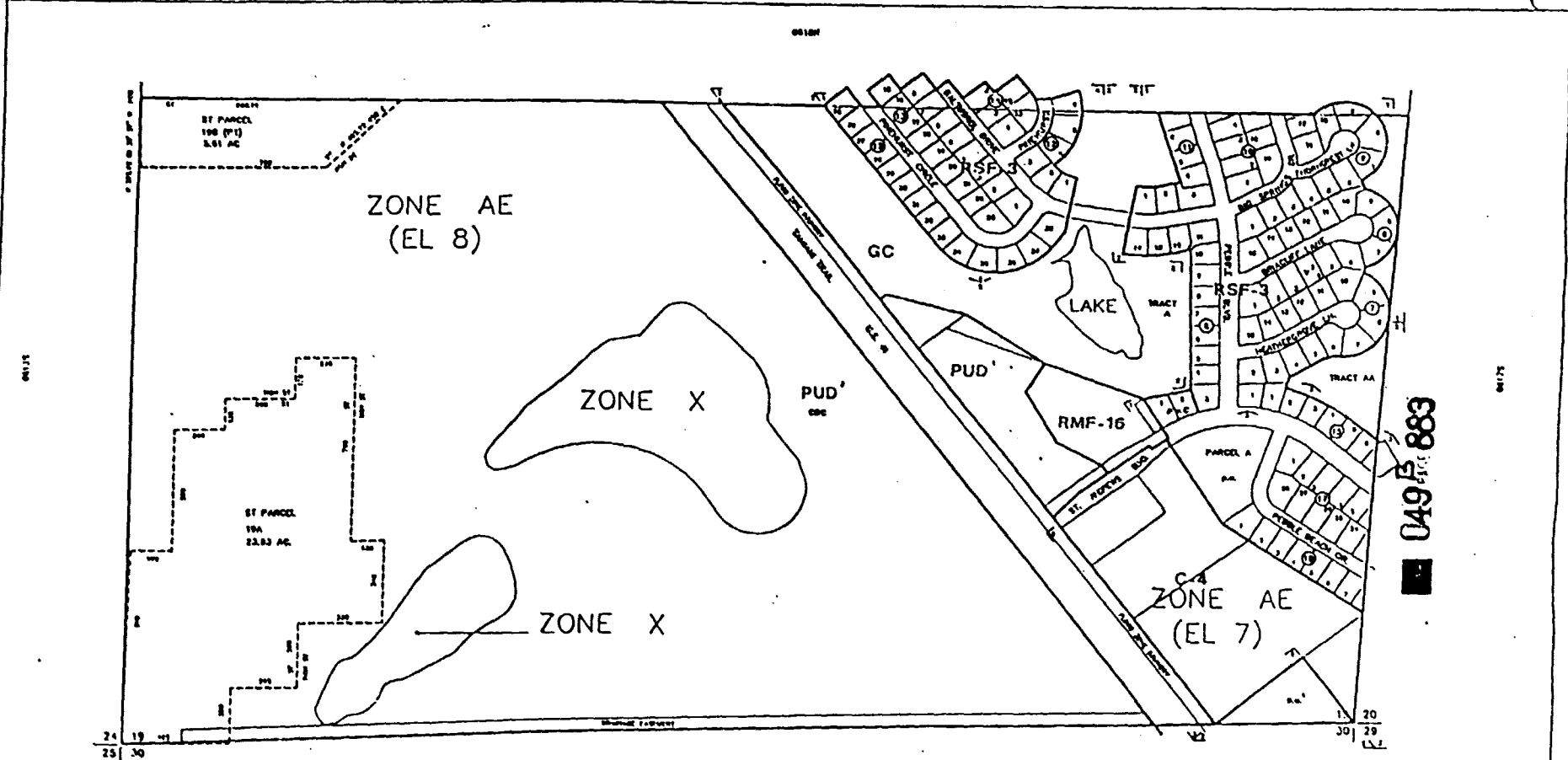
*...*

218

| FLOOD INSURANCE RATE MAP INFORMATION |                             |
|--------------------------------------|-----------------------------|
| COMMUNITY NUMBER: 120617             | PANEL NUMBER: 605 D         |
| PROGRAM: REGULAR                     | EFFECTIVE DATE: APR 3, 1994 |
| FLOOD ZONE: ALL OR AS SHOWN ON MAP.  |                             |
| COLLIER COUNTY, FLORIDA              |                             |
| COMMUNITY DEVELOPMENT DIVISION       |                             |
| TWP 50S RING 26E SEC(S) 18 MO 1/2    |                             |
| SCALE                                | MAP NUMBER: 0619N           |

049 B 882

518



049 883

| SUBMISSION DATES |      | DATE |      |
|------------------|------|------|------|
| 1998             | 1998 | 1998 | 1998 |
| 1999             | 1999 | 1999 | 1999 |
| 2000             | 2000 | 2000 | 2000 |
| 2001             | 2001 | 2001 | 2001 |
| 2002             | 2002 | 2002 | 2002 |
| 2003             | 2003 | 2003 | 2003 |
| 2004             | 2004 | 2004 | 2004 |
| 2005             | 2005 | 2005 | 2005 |
| 2006             | 2006 | 2006 | 2006 |
| 2007             | 2007 | 2007 | 2007 |
| 2008             | 2008 | 2008 | 2008 |
| 2009             | 2009 | 2009 | 2009 |
| 2010             | 2010 | 2010 | 2010 |
| 2011             | 2011 | 2011 | 2011 |
| 2012             | 2012 | 2012 | 2012 |
| 2013             | 2013 | 2013 | 2013 |
| 2014             | 2014 | 2014 | 2014 |
| 2015             | 2015 | 2015 | 2015 |
| 2016             | 2016 | 2016 | 2016 |
| 2017             | 2017 | 2017 | 2017 |
| 2018             | 2018 | 2018 | 2018 |
| 2019             | 2019 | 2019 | 2019 |
| 2020             | 2020 | 2020 | 2020 |
| 2021             | 2021 | 2021 | 2021 |
| 2022             | 2022 | 2022 | 2022 |
| 2023             | 2023 | 2023 | 2023 |
| 2024             | 2024 | 2024 | 2024 |

0618W

LAST REVISION

— ZONING

— OTHER

THIS IS TO CERTIFY THAT THIS IS PAGE 1 OF THE OFFICIAL ZONING MAP AS REQUIRED BY AND APPROVED BY RESOLUTION NO. 11-10-2017 OF THE COUNTY OF COLLIER, FLORIDA, DATED OCTOBER 30, 2017.

*Patricia Ann...*

*M...*

219 MC

FLOOD INSURANCE RATE MAP INFORMATION

COMMUNITY NUMBER: 120083 PANEL NUMBER: 063 B

PROGRAM: REGULAR EFFECTIVE DATE: APR 3, 1996

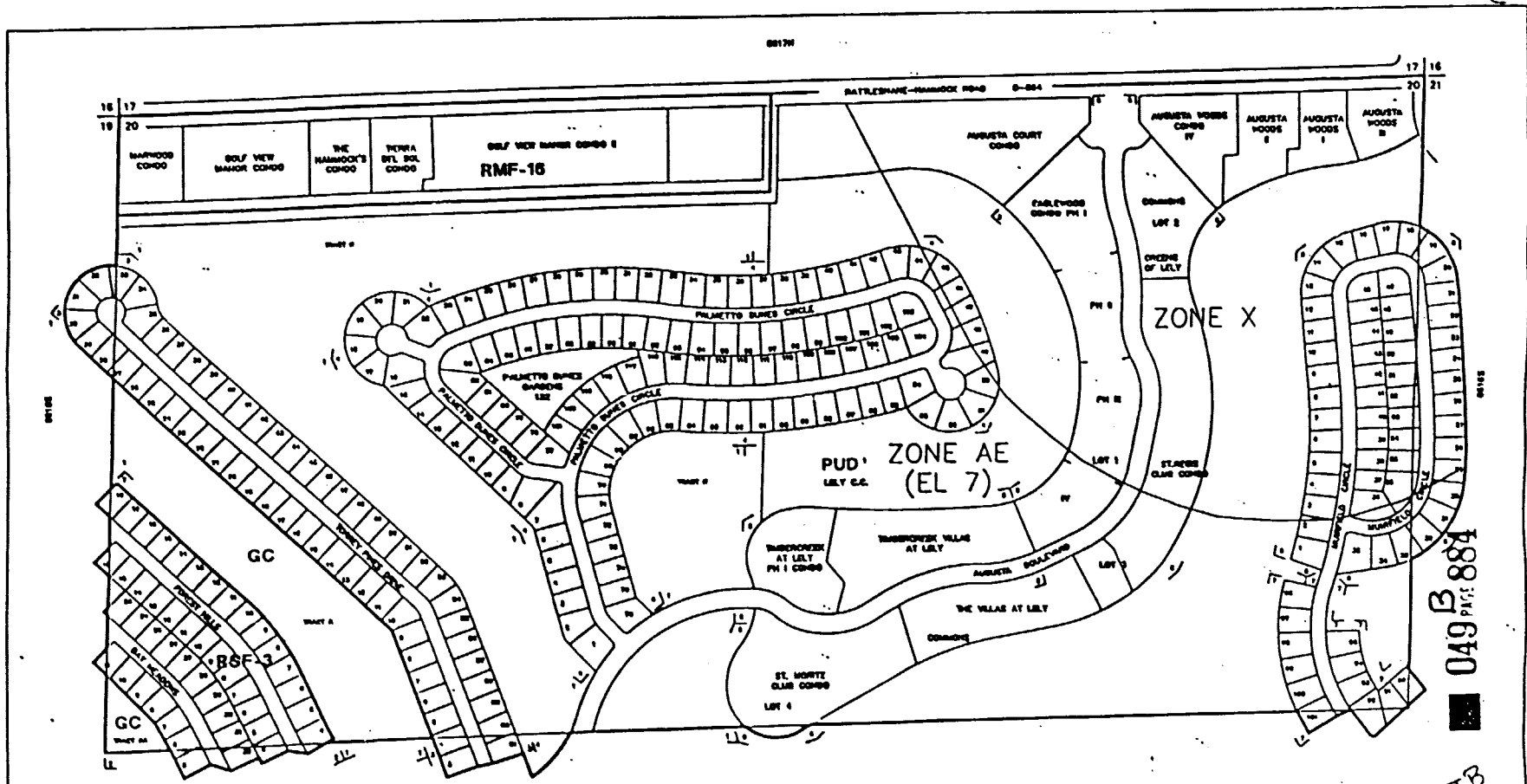
FLOOD ZONE: ALL OR AS SHOWN ON MAP.

COLLIER COUNTY, FLORIDA

COMMUNITY DEVELOPMENT DIVISION

TWP 30S RMC 26E SEC(S) 18 SD 1/2

MAP NUMBER: 0619S



049 B 884

TB

| SUBDIVISION INDEX |                               |
|-------------------|-------------------------------|
| NO.               | NAME                          |
| 1                 | Palmetto Bunch Circle         |
| 2                 | Palmetto Bunch Gardens LSE    |
| 3                 | Palmetto Bunch Circle LSE     |
| 4                 | The Villas at Lily            |
| 5                 | The Villas at Lily Ph I Condo |
| 6                 | St. Moritz Club Condo         |
| 7                 | Augusta Bollingwood           |
| 8                 | Augusta Woods I               |
| 9                 | Augusta Woods II              |
| 10                | Augusta Woods IV              |
| 11                | Augusta Court Condo           |
| 12                | Harwood Condo                 |
| 13                | Golf View Manor Condo         |
| 14                | The Hammocks Condo            |
| 15                | Terra Vil Sol Condo           |
| 16                | Self View Manor Condo I       |

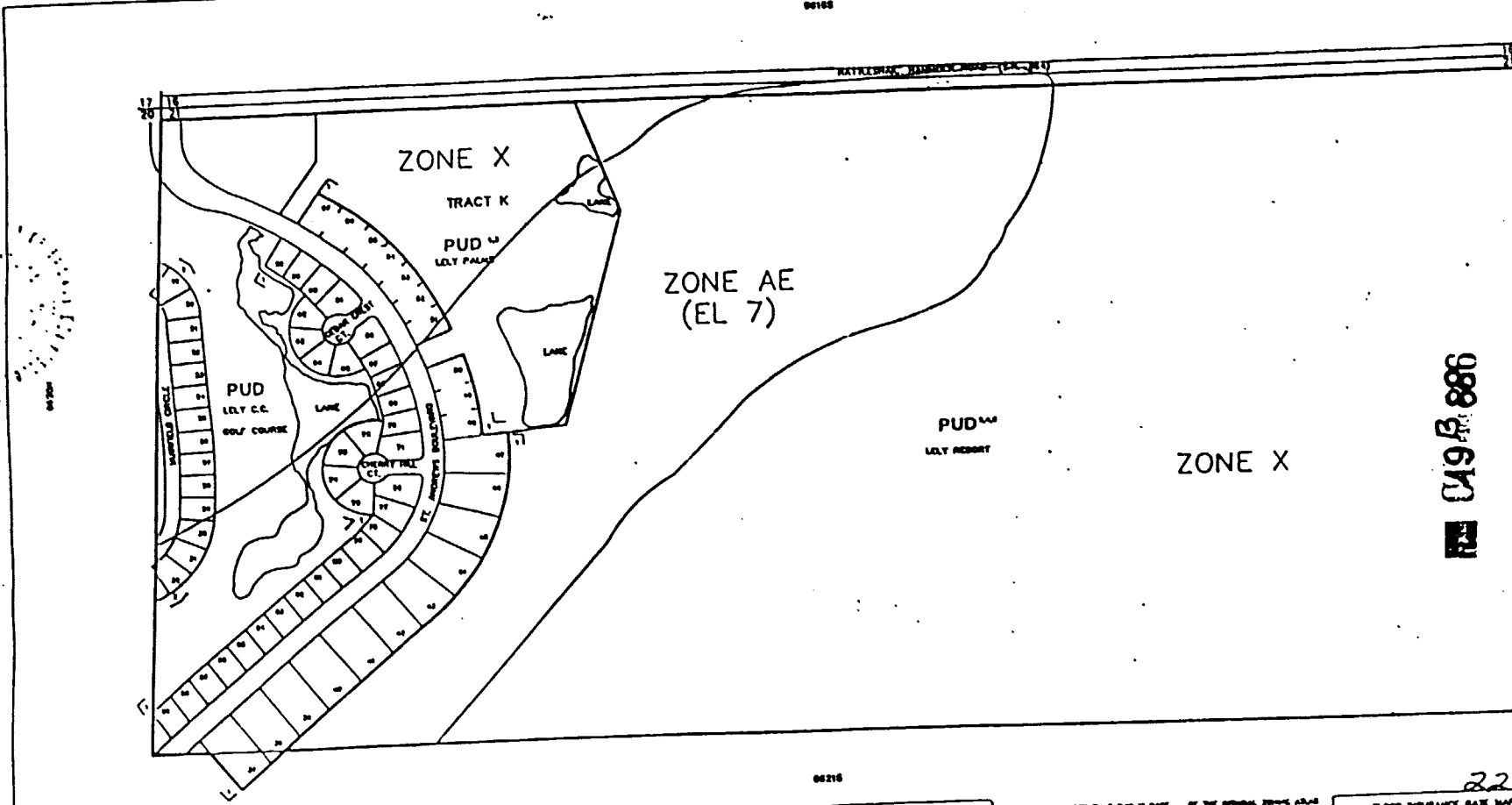
LAST REVISION  
 \_\_\_\_\_ ZONING  
 \_\_\_\_\_ OTHER

THIS IS TO CERTIFY THAT THIS IS PAGE 1 OF THE OFFICIAL ZONING ATLAS REFERRED TO AND ISSUED BY RESOLUTION OF ORDINANCE NO. 91-1007 OF THE COUNTY OF COLLEGER, FLORIDA, ADOPTED ON OCTOBER 30, 1991.

*Patricia Cecilia...*  
 [Signature]

| FLOOD INSURANCE RATE MAP INFORMATION |                              |
|--------------------------------------|------------------------------|
| COMMUNITY NUMBER: 120087             | PANEL NUMBER: 008 B          |
| PROGRAM: REGULAR                     | EFFECTIVE DATE: APR. 1, 1998 |
| FLOOD ZONING ALL OR AS SHOWN ON MAP. |                              |
| COLLER COUNTY, FLORIDA               |                              |
| COMMUNITY DEVELOPMENT DIVISION       |                              |
| TWP 50S RING 28E SEC(S) 20 MO 1/2    | MAP NUMBER: 0620N            |





06155

0622

06216

0621N  
 049 B 886  
 FPM

| SUBDIVISION INDEX |      |
|-------------------|------|
| NO.               | NAME |
| 1                 | ...  |
| 2                 | ...  |
| 3                 | ...  |
| 4                 | ...  |
| 5                 | ...  |
| 6                 | ...  |
| 7                 | ...  |
| 8                 | ...  |
| 9                 | ...  |
| 10                | ...  |
| 11                | ...  |
| 12                | ...  |
| 13                | ...  |
| 14                | ...  |
| 15                | ...  |
| 16                | ...  |
| 17                | ...  |
| 18                | ...  |
| 19                | ...  |
| 20                | ...  |
| 21                | ...  |
| 22                | ...  |
| 23                | ...  |
| 24                | ...  |
| 25                | ...  |
| 26                | ...  |
| 27                | ...  |
| 28                | ...  |
| 29                | ...  |
| 30                | ...  |
| 31                | ...  |
| 32                | ...  |
| 33                | ...  |
| 34                | ...  |
| 35                | ...  |
| 36                | ...  |
| 37                | ...  |
| 38                | ...  |
| 39                | ...  |
| 40                | ...  |
| 41                | ...  |
| 42                | ...  |
| 43                | ...  |
| 44                | ...  |
| 45                | ...  |
| 46                | ...  |
| 47                | ...  |
| 48                | ...  |
| 49                | ...  |
| 50                | ...  |

LAST REVISION

\_\_\_\_\_ ZONING  
 \_\_\_\_\_ OTHER

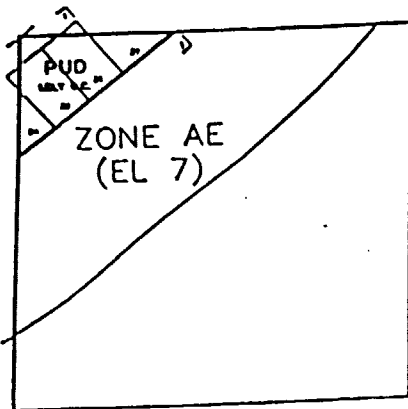
THIS IS TO CERTIFY THAT THIS IS PAGE \_\_\_\_\_ OF THE ORIGINAL ZONING MAP AS REFERRED TO AND ADDED BY RESOLUTION NO. 21748 OF THE BOARD OF COUNTY COMMISSIONERS, COLLIER COUNTY, FLORIDA, PASSED AND ADOPTED ON APRIL 30, 1994.

*Patricia Anne...*  
 \_\_\_\_\_  
 \_\_\_\_\_

222 PB

|                                      |                              |
|--------------------------------------|------------------------------|
| FLOOD INSURANCE RATE MAP INFORMATION |                              |
| COMMUNITY NUMBER: 120067             | PANEL NUMBER: 605 B          |
| PROGRAM: REGULAR                     | EFFECTIVE DATE: JUNE 3, 1994 |
| FLOOD ZONE: ALL OR AS SHOWN ON MAP.  |                              |
| COLLIER COUNTY, FLORIDA              |                              |
| COMMUNITY DEVELOPMENT DIVISION       |                              |
| TWP 50S RANG 29E SEC(S) 21 HQ 1/2    | MAP NUMBER: 0621N            |

06215



ZONE X

PUD  
LULY REPORT

049 B 887

21 22  
27 28

20 21  
25 28

06215

| SUBDIVISION SHEET   |          | PA | PL |
|---------------------|----------|----|----|
| NO. DATE            | NO. DATE |    |    |
| SUBDIVISION NAME OR |          |    |    |

06215

LAST REVISION

— ZONING

— OTHER

THIS IS TO CERTIFY THAT THIS IS PART OF THE OFFICIAL ZONING MAPS  
 REFERRED TO AND ADOPTED BY RESOLUTION BY ORDINANCE NO. 1057-1984  
 OF THE COUNTY OF COLLIER, FLORIDA, ADOPTED OCTOBER 30, 1984.

*Patricia Ann...*

*M...*

223 MC

FLOOD INSURANCE RATE MAP INFORMATION

COMMUNITY NUMBER 120087 PANEL NUMBER 503 B

PROGRAM REGULAR EFFECTIVE DATE JUNE 1, 1986

FLOOD ZONE ALL OR AS SHOWN ON MAP.

COLLIER COUNTY, FLORIDA

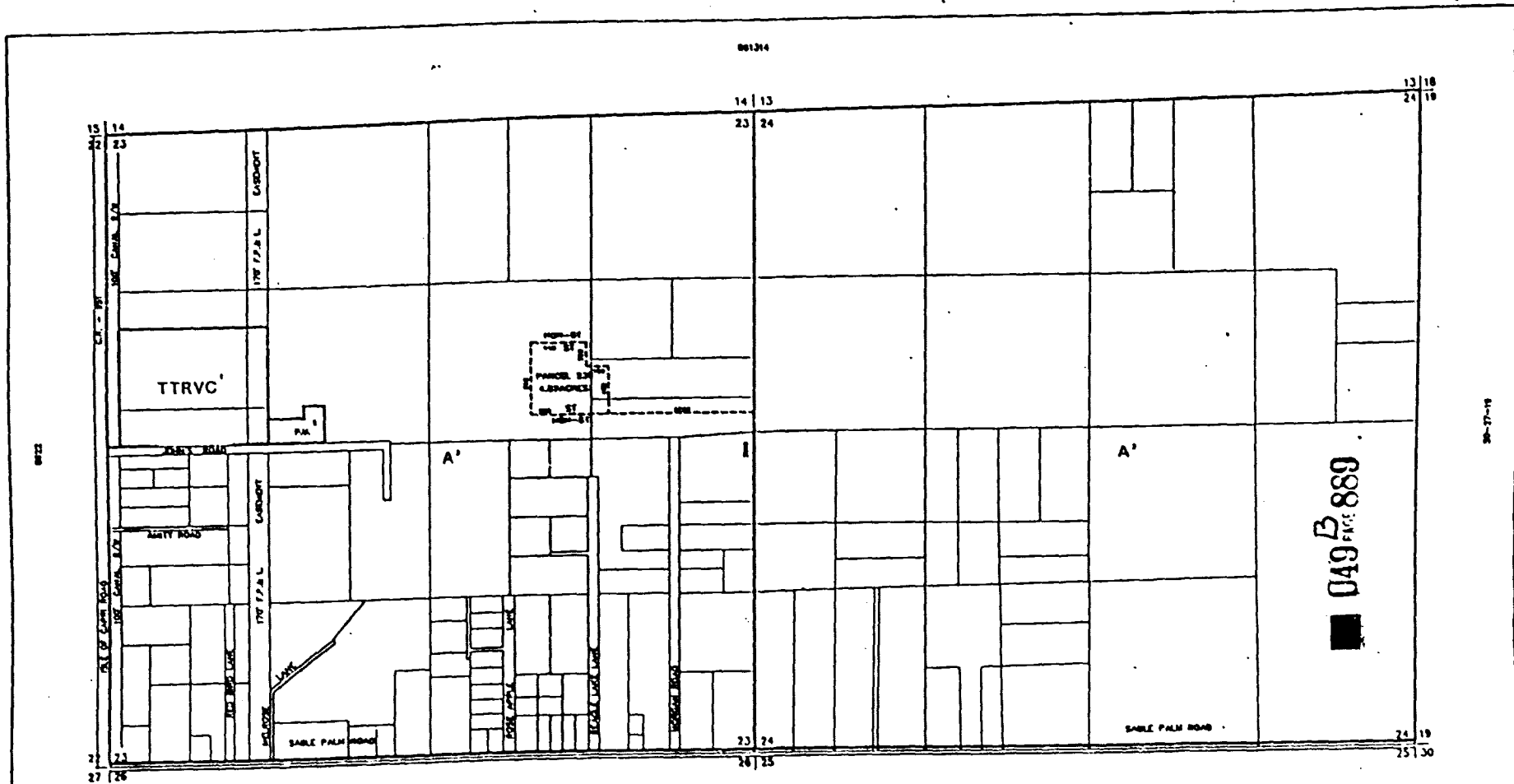
COMMUNITY DEVELOPMENT DIVISION

TWP 50S R10C 29E SEC(S) 21 50 1/2

MAP NUMBER 06215







----- INDICATES SPECIAL TREATMENT OVERLAY

| SUBMISSION INDEX |      |     |     |
|------------------|------|-----|-----|
| NO.              | DATE | PA. | PG. |
|                  |      |     |     |
|                  |      |     |     |
|                  |      |     |     |

THIS IS TO CERTIFY THAT THE SEVERAL SHOWN AREAS  
 REFERRED TO ARE SUBJECT TO SPECIAL TREATMENT FROM  
 THE COUNTY OF COLLIER, FLORIDA, DATED NOVEMBER 30, 1981  
*Patricia Anne...*  
*Michael...*

THIS IS TO CERTIFY THAT THE SEVERAL SHOWN AREAS  
 REFERRED TO ARE SUBJECT TO SPECIAL TREATMENT FROM  
 THE COUNTY OF COLLIER, FLORIDA, DATED NOVEMBER 30, 1981  
*Patricia Anne...*  
*Michael...*

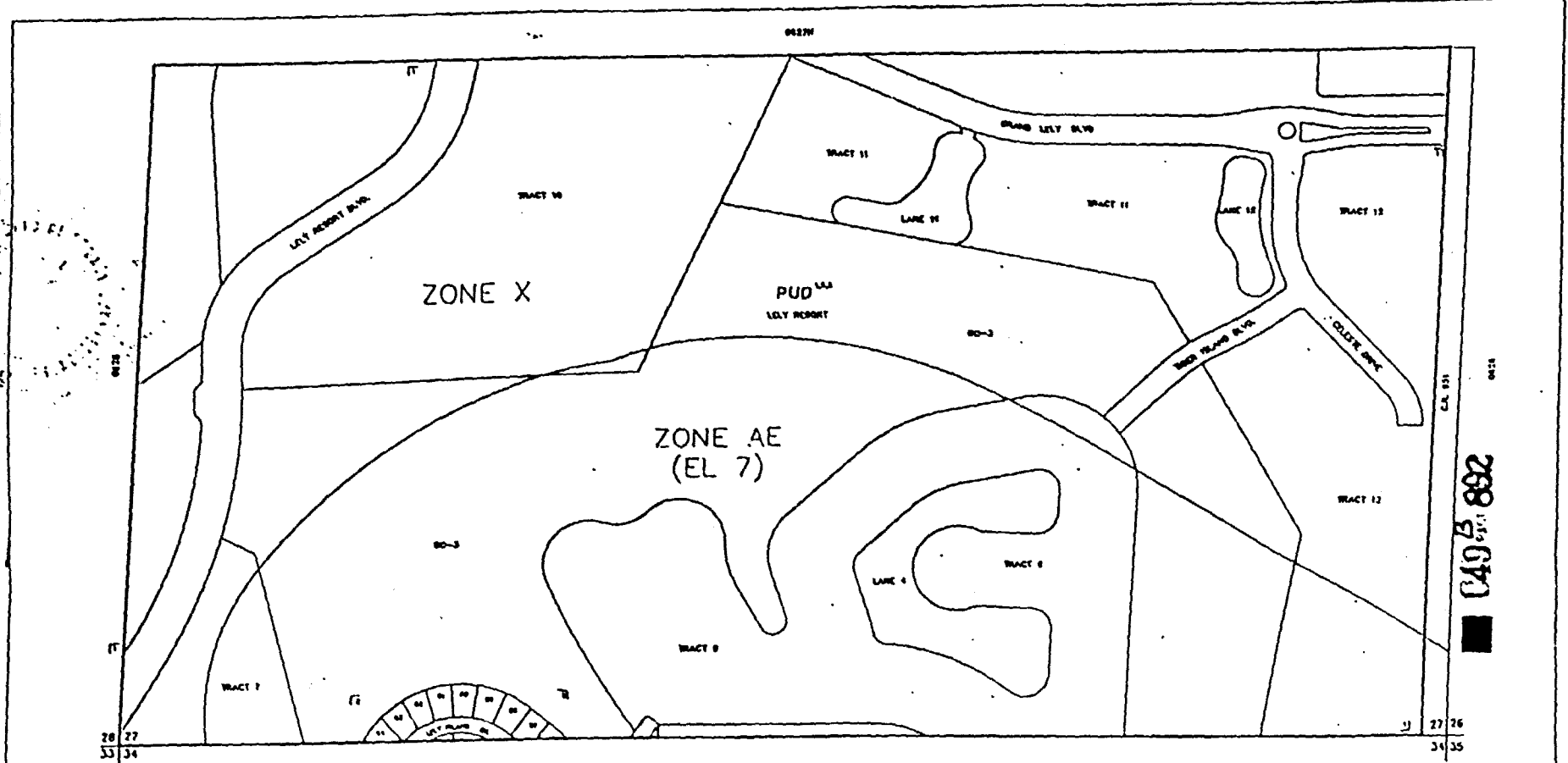
225

| FLOOD INSURANCE RATE MAP INFORMATION  |                             |
|---------------------------------------|-----------------------------|
| COMMUNITY NUMBER: 120087              | PANEL NUMBER: 898 D         |
| PROGRAM: REGULAR                      | EFFECTIVE DATE: APR 3, 1983 |
| FLOOD ZONE: ALL S OR AS SHOWN ON MAP. |                             |
| COLLIER COUNTY, FLORIDA               |                             |
| COMMUNITY DEVELOPMENT DIVISION        |                             |
| TWP 30S RING 26E SEC(S) 23 & 24       |                             |
| SCALE                                 | MAP NUMBER                  |
|                                       | 062324                      |





(225)



0495 882

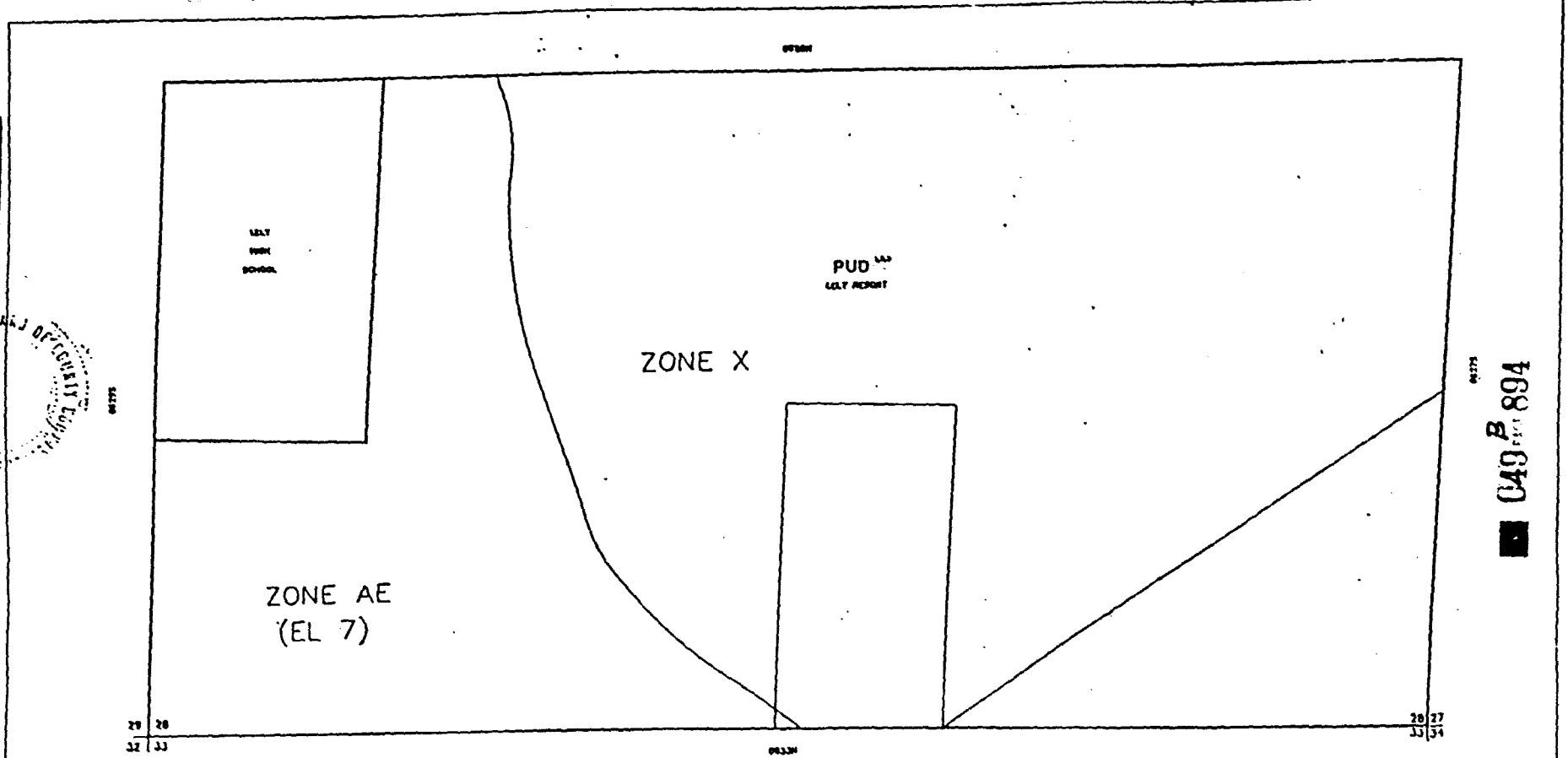
|   |  |   |   |
|---|--|---|---|
| DIVISION INDEX<br>01 02 03 04 05 06 07 08 09 10 11 12 13 14 15 16 17 18 19 20 21 22 23 24 25 26 27 28 29 30 31 32 33 34 35 36 37 38 39 40 41 42 43 44 45 46 47 48 49 50 51 52 53 54 55 56 57 58 59 60 61 62 63 64 65 66 67 68 69 70 71 72 73 74 75 76 77 78 79 80 81 82 83 84 85 86 87 88 89 90 91 92 93 94 95 96 97 98 99 00 |  | THIS IS TO CERTIFY THAT THIS IS PART OF THE OFFICIAL ENGINEERING RECORDS TO AND CONTROLLED BY THE ENGINEER AND HIS FIRM THE COUNTY OF COLLIER, FLORIDA, DATED 00 October 20, 1998<br><i>Patricia Ann...</i><br><i>...</i> | FLOOD INSURANCE RATE MAP INFORMATION<br>COMMUNITY NUMBER 120027 PANEL NUMBER 803 D<br>PROGRAM REGULAR EFFECTIVE DATE APR 1 1998<br>FLOOD ZONE ALL OR AS SHOWN ON MAP.<br>COLLEER COUNTY, FLORIDA<br>COMMUNITY DEVELOPMENT DIVISION<br>TWP 50S RING 26E SEC(S) 27 50 1/2<br>MAP NUMBER 0627S |
|---|--|---|---|

LAST REVISION  
 ZONING  
 OTHER

228 mlc



230



049 B 894

| SUBDIVISION BLOCK |  | PA. NO. |  |
|-------------------|--|---------|--|
|                   |  |         |  |
|                   |  |         |  |

LAST REVISION

— ZONING

— OTHER

THIS IS TO CERTIFY THAT THIS IS TRUE OF THE OFFICIAL ENGINEER AND REFERRED TO AND APPROVED BY THE BOARD OF COUNTY ENGINEERS

Patricia Anne [Signature]

230 B

FLOOD INSURANCE RATE MAP INFORMATION

COMMUNITY NUMBER 19067 PANEL NUMBER 065 0

PROGRAM REGULAR EFFECTIVE DATE/REV 1 1998

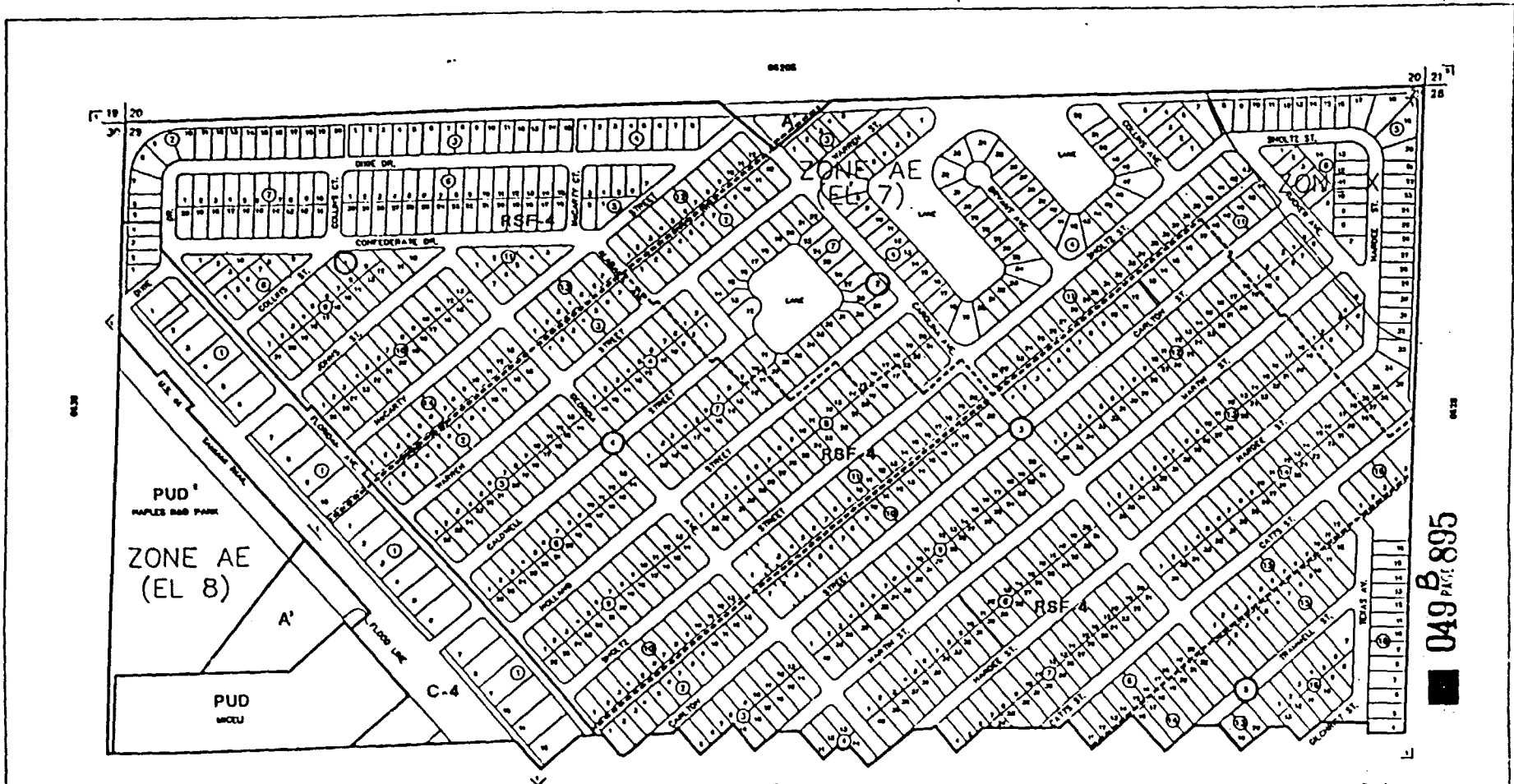
FLOOD ZONE: ALL OR AS SHOWN ON MAP.

COLLIER COUNTY, FLORIDA

COMMUNITY DEVELOPMENT DIVISION


TWP 30S RING 26E SEC(S) 26 30 1/2

SCALE MAP NUMBER 06285



049 B 895  
PART 895

| SUBDIVISION INDEX |                 |      |      |
|-------------------|-----------------|------|------|
| NO.               | NAME            | P.A. | P.Y. |
| 1                 | MAPLES AND PARK | 1    | 88   |
| 2                 | MAPLES AND PARK | 1    | 88   |
| 3                 | MAPLES AND PARK | 1    | 88   |
| 4                 | MAPLES AND PARK | 1    | 88   |
| 5                 | MAPLES AND PARK | 1    | 88   |

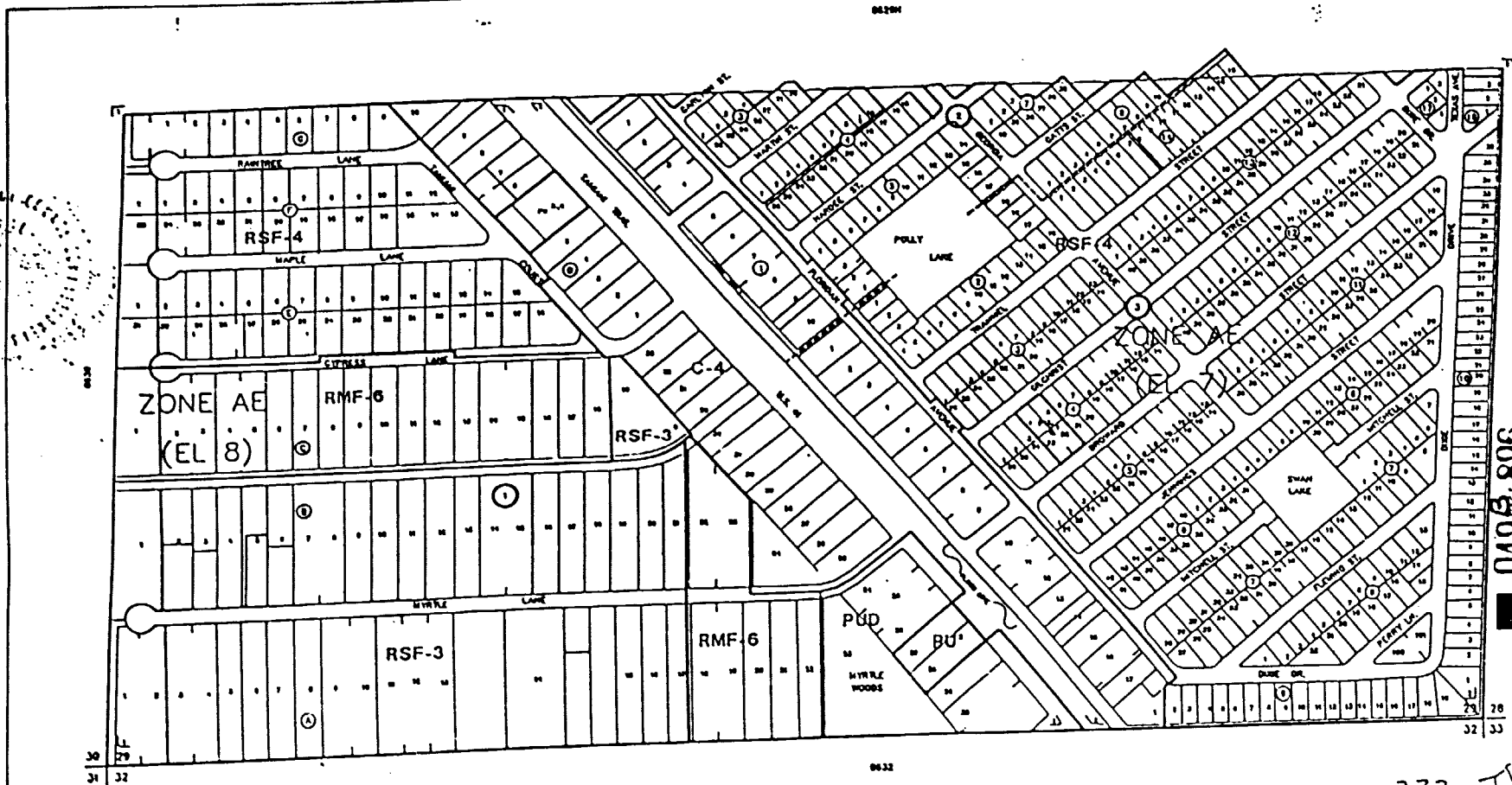


THIS IS TO CERTIFY THAT THIS IS PAGE 2 OF THE OFFICIAL ZONING MAPS REFERRED TO AND ADOPTED BY RESOLUTION 11-1-82 OF THE COUNTY OF COLLIER, FLORIDA, DATED DECEMBER 30, 1981.

*Patricia Anne Anderson*  
*Maureen Johnson*

231

| FLOOD INSURANCE RATE MAP INFORMATION |                              |
|--------------------------------------|------------------------------|
| COMMUNITY NUMBER: 120087             | PANEL NUMBER: 605 B          |
| PROGRAM: REGULAR                     | EFFECTIVE DATE: JUNE 3, 1988 |
| FLOOD ZONE: ALL AS SHOWN ON MAP.     |                              |
| COLLIER COUNTY, FLORIDA              |                              |
| COMMUNITY DEVELOPMENT DIVISION       |                              |
| TWP 30S RING 26E SEC(S) 28 NO 1/2    |                              |
| SCALE                                | MAP NUMBER: 0629N            |



049 896

INDICATES UNIT LINE

| SUBDIVISION INDEX |                   |       |      |
|-------------------|-------------------|-------|------|
| NO.               | NAME              | P.A.  | P.Y. |
| 1                 | 049896 (THIS MAP) | 11-88 |      |
| 2                 | 049896 (PREVIOUS) | 09-88 |      |
| 3                 | 049896 (PREVIOUS) | 08-88 |      |

LAST REVISION  
 \_\_\_\_\_ ZONING  
 \_\_\_\_\_ OTHER

THIS IS TO CERTIFY THAT THIS IS PAGE \_\_\_\_\_ OF THE OFFICIAL ZONING ATLAS REFERRED TO AND ADJUSTED BY RESOLUTION NO. 914 OF THE COUNTY OF COLLIER, FLORIDA, ADOPTED OCTOBER 30, 1991.  
*Patricia Anne Grogan*  
 COUNTY CLERK

232 TB

FLOOD INSURANCE RATE MAP INFORMATION

COMMUNITY NUMBER: 120067 PANEL NUMBER: 803 D

PROGRAM: REGULAR EFFECTIVE DATE: APR 3, 1986

FLOOD ZONE: ALL OR AS SHOWN ON MAP.

COLLIER COUNTY, FLORIDA

COMMUNITY DEVELOPMENT DIVISION

TWP 50S R1NG 26E SEC(S) 29 30 1/2

SCALE: \_\_\_\_\_ MAP NUMBER: 06295



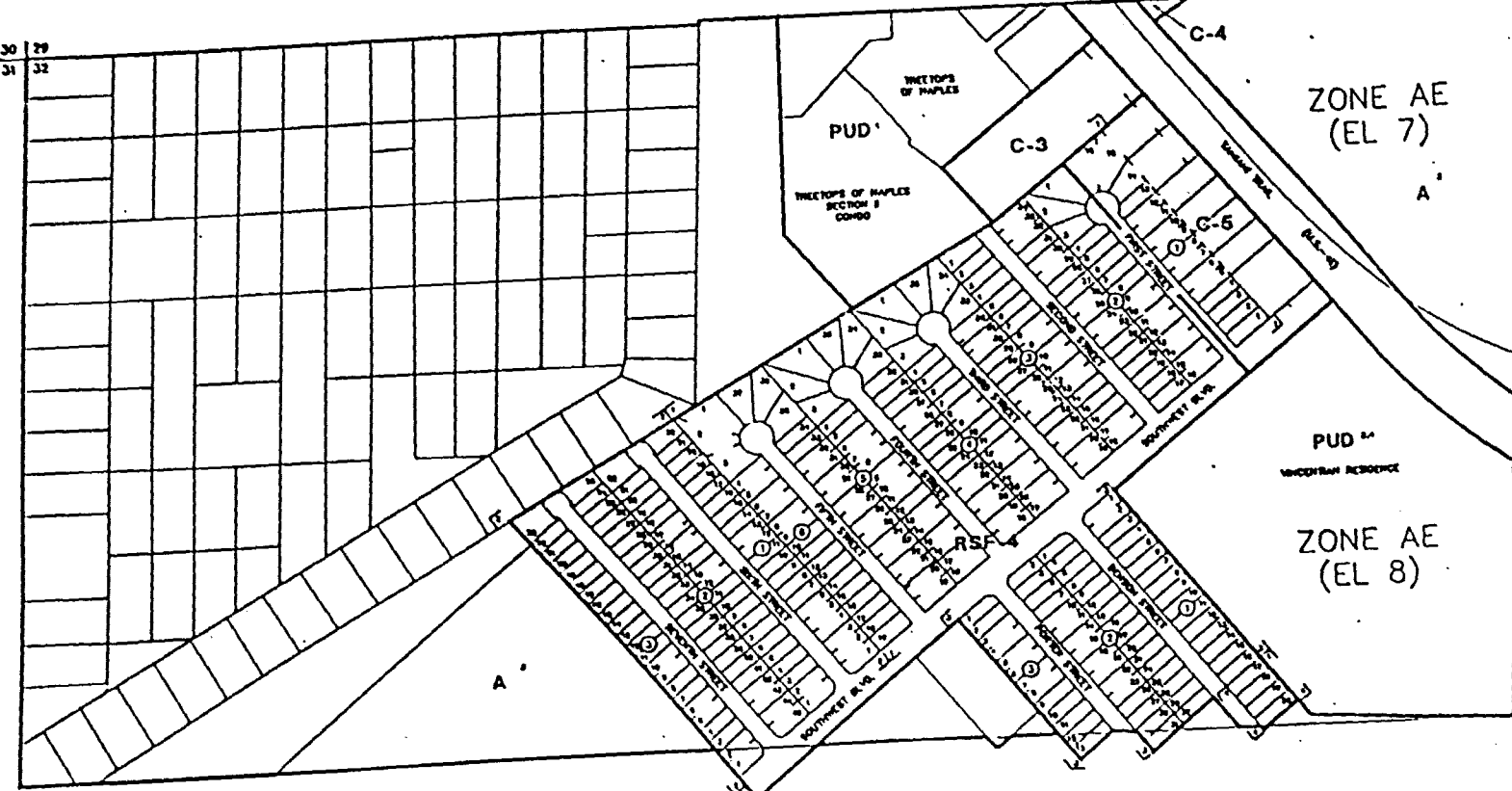




06296

29 28  
32 33

36 29  
31 32



049 899

06322

235

| SUPERVISION INDEX |      |
|-------------------|------|
| NO.               | NAME |
| 1                 |      |
| 2                 |      |
| 3                 |      |
| 4                 |      |
| 5                 |      |
| 6                 |      |
| 7                 |      |
| 8                 |      |
| 9                 |      |
| 10                |      |
| 11                |      |
| 12                |      |
| 13                |      |
| 14                |      |
| 15                |      |
| 16                |      |
| 17                |      |
| 18                |      |
| 19                |      |
| 20                |      |
| 21                |      |
| 22                |      |
| 23                |      |
| 24                |      |
| 25                |      |
| 26                |      |
| 27                |      |
| 28                |      |
| 29                |      |
| 30                |      |
| 31                |      |
| 32                |      |
| 33                |      |
| 34                |      |
| 35                |      |
| 36                |      |
| 37                |      |
| 38                |      |
| 39                |      |
| 40                |      |
| 41                |      |
| 42                |      |
| 43                |      |
| 44                |      |
| 45                |      |
| 46                |      |
| 47                |      |
| 48                |      |
| 49                |      |
| 50                |      |
| 51                |      |
| 52                |      |
| 53                |      |
| 54                |      |
| 55                |      |
| 56                |      |
| 57                |      |
| 58                |      |
| 59                |      |
| 60                |      |
| 61                |      |
| 62                |      |
| 63                |      |
| 64                |      |
| 65                |      |
| 66                |      |
| 67                |      |
| 68                |      |
| 69                |      |
| 70                |      |
| 71                |      |
| 72                |      |
| 73                |      |
| 74                |      |
| 75                |      |
| 76                |      |
| 77                |      |
| 78                |      |
| 79                |      |
| 80                |      |
| 81                |      |
| 82                |      |
| 83                |      |
| 84                |      |
| 85                |      |
| 86                |      |
| 87                |      |
| 88                |      |
| 89                |      |
| 90                |      |
| 91                |      |
| 92                |      |
| 93                |      |
| 94                |      |
| 95                |      |
| 96                |      |
| 97                |      |
| 98                |      |
| 99                |      |
| 100               |      |

THIS IS TO CERTIFY THAT THIS IS PAGE \_\_\_\_\_ OF THE SPECIAL ZONING ATLAS REFERRED TO AND ISSUED BY REFERENCE TO ORDINANCE NO. 1112, P. \_\_\_\_\_ OF THE COUNTY OF COLLIER, FLORIDA, AND THE CITY OF MIAMI BEACH, FLORIDA, IN THE YEAR 1911.

*Patricia Ann...*

*Marjorie...*

FLOOD INSURANCE RATE MAP INFORMATION

COMMUNITY NUMBER: 120067 PANEL NUMBER: 803 D

PROGRAM: REGULAR EFFECTIVE DATE: APR 3, 1986

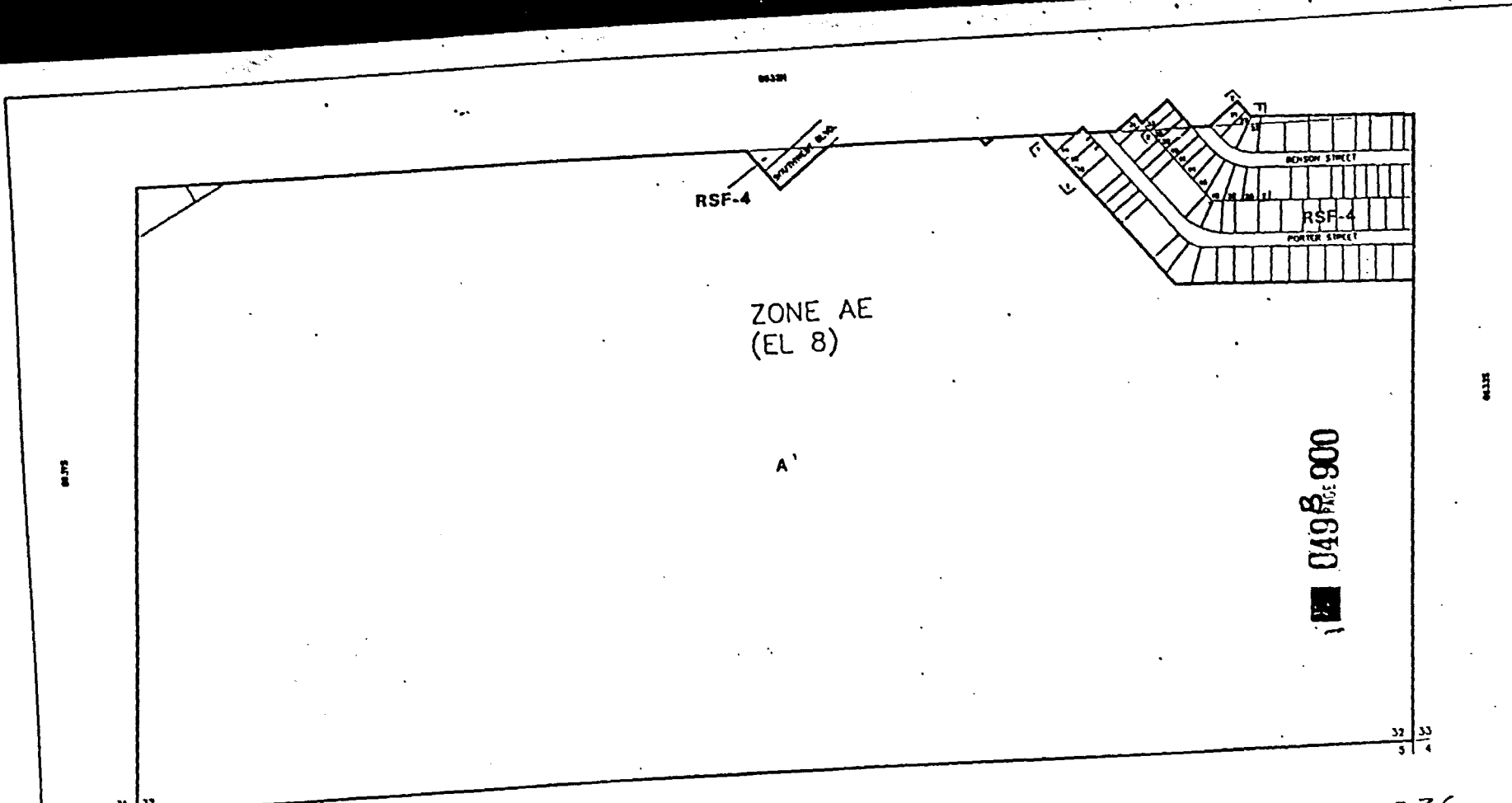
COLLIER ZONE: ALL OF AS SHOWN ON MAP.

COLLIER COUNTY, FLORIDA

COMMUNITY DEVELOPMENT DIVISION

TWP 50S RING 28E SEC(S) 32 NO 1/2


SCALE: \_\_\_\_\_ MAP NUMBER: 0632N



31 32  
6 5

32 33  
5 4

| SUBDIVISION INDEX |  | PA | PK |
|-------------------|--|----|----|
| 1                 |  |    |    |
| 2                 |  |    |    |
| 3                 |  |    |    |
| 4                 |  |    |    |
| 5                 |  |    |    |
| 6                 |  |    |    |
| 7                 |  |    |    |
| 8                 |  |    |    |
| 9                 |  |    |    |
| 10                |  |    |    |



THIS IS TO CERTIFY THAT THE EASE IS PART OF THE ORIGINAL ZONING ATLAS REFERRED TO AND ADOPTED BY RESOLUTION NO. 1717807 OF THE COUNTY OF COLLIER, FLORIDA, PASSED OCTOBER 30, 1998

*Patricia Anne...*

*...*

236

|  |                              |
|--|------------------------------|
| FLOOD INSURANCE RATE MAP INFORMATION   |                              |
| COMMUNITY NUMBER: 170087               | PANEL NUMBER: 800 B          |
| PROGRAM: REGULAR                       | EFFECTIVE DATE: JUNE 3, 1998 |
| FLOOD ZONE: ALL B, OR AS SHOWN ON MAP. |                              |
| COLLIER COUNTY, FLORIDA                |                              |
| COMMUNITY DEVELOPMENT DIVISION         |                              |
| TWP: 80S R10G 20E SEC(S): 32 30 1/2    | MAP NUMBER: 0632S            |