




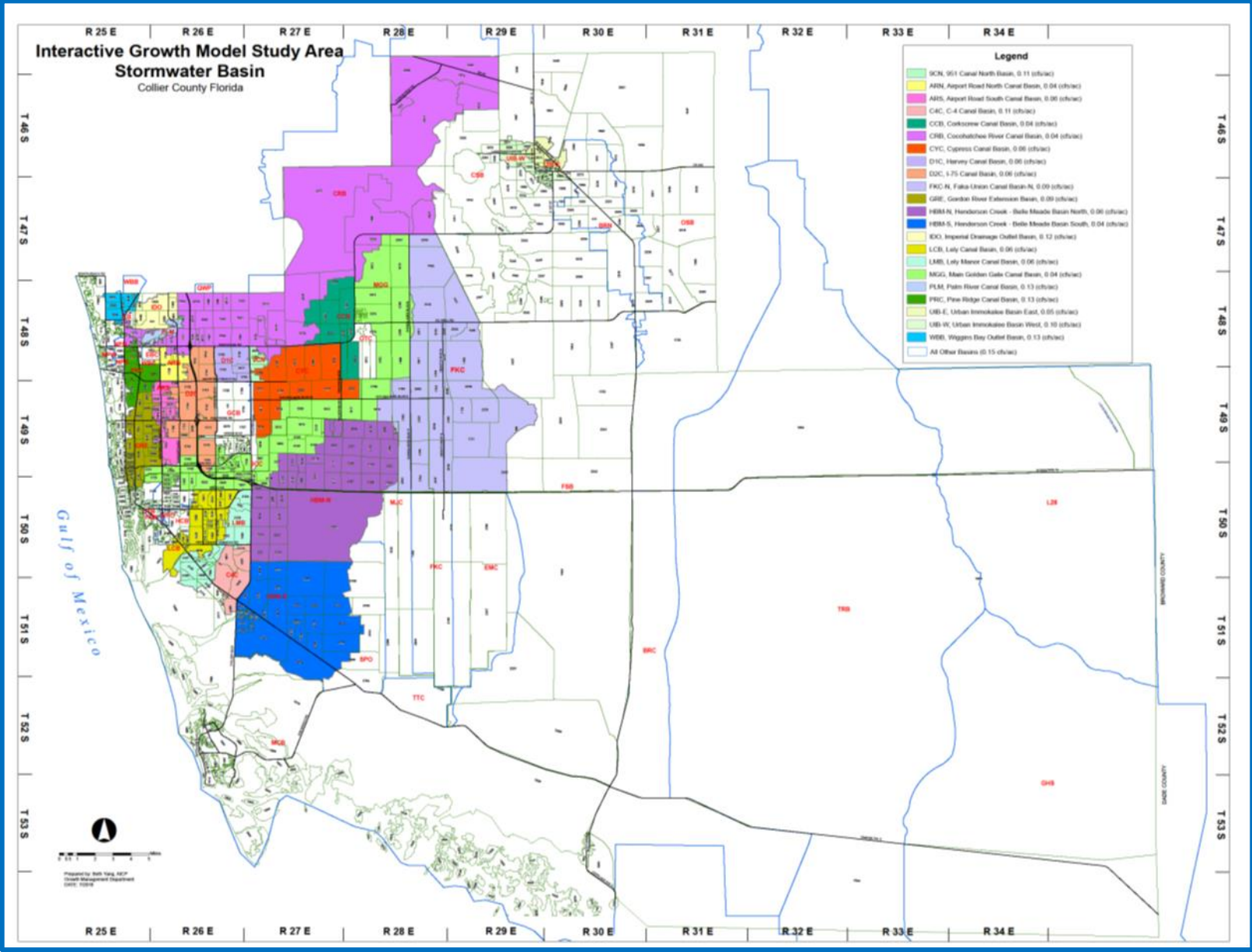
# Watersheds and Basin Rules

RLSA Restudy Public Workshop  
September 27, 2018

Jerry Kurtz, P.E., Principal Engineer  
Collier County Stormwater Management Section

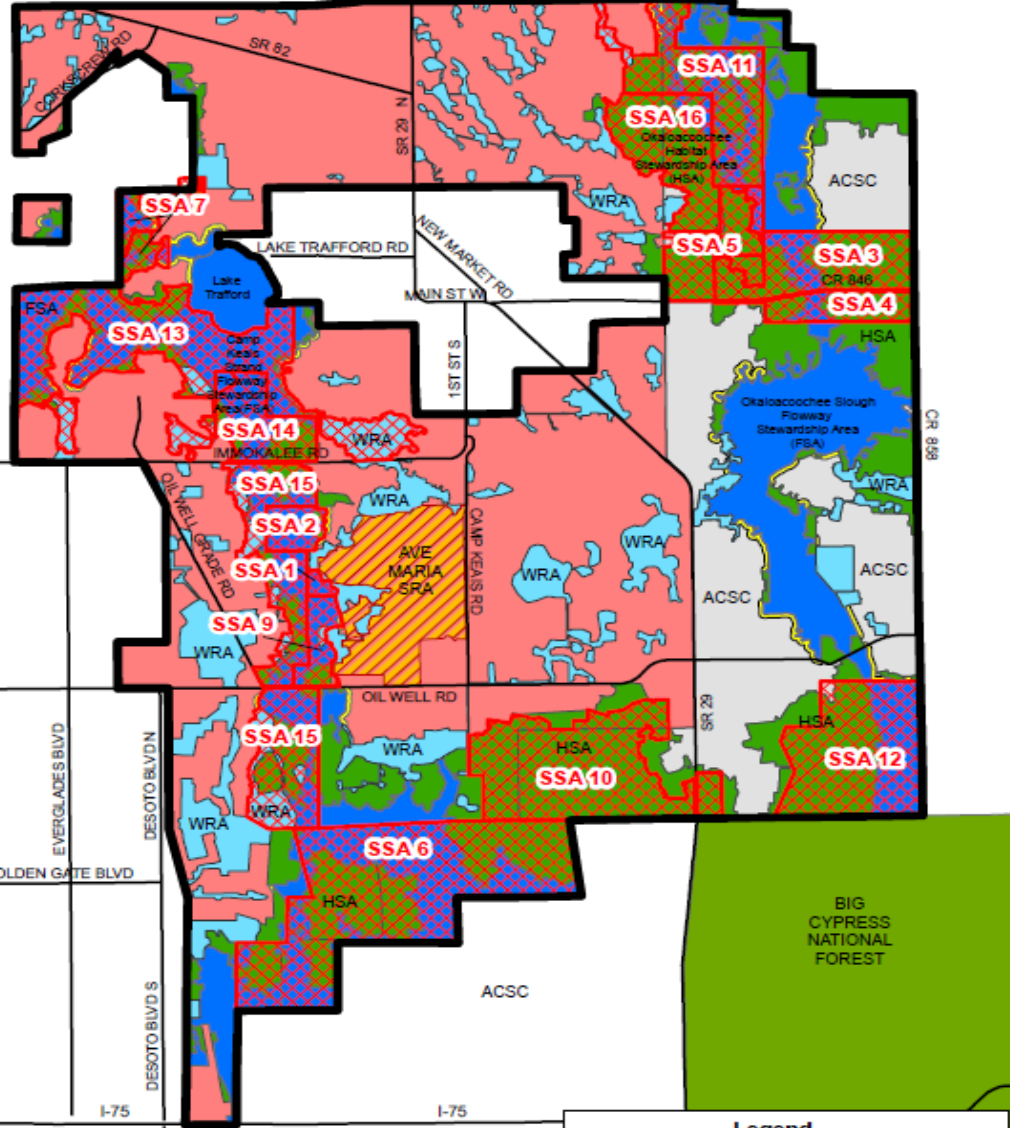


# Stormwater Basin Map



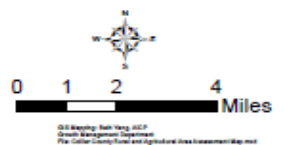
COLLIER COUNTY RURAL & AGRICULTURAL AREA ASSESSMENT  
(STEWARDSHIP OVERLAY MAP)

# Flowway Stewardship Areas



- +31,100 acres of privately owned wetlands
- Includes Camp Keais Strand and Okaloacoochee Slough

AMENDED - JANUARY 25, 2007  
(Ord. No. 2007-18)  
AMENDED - OCTOBER 14, 2008  
(Ord. No. 2008-59)  
AMENDED - SEPTEMBER 13, 2011  
(Ord. No. 2011-26)  
AMENDED - JUNE 13, 2017  
(Ord. No. 2017-22)

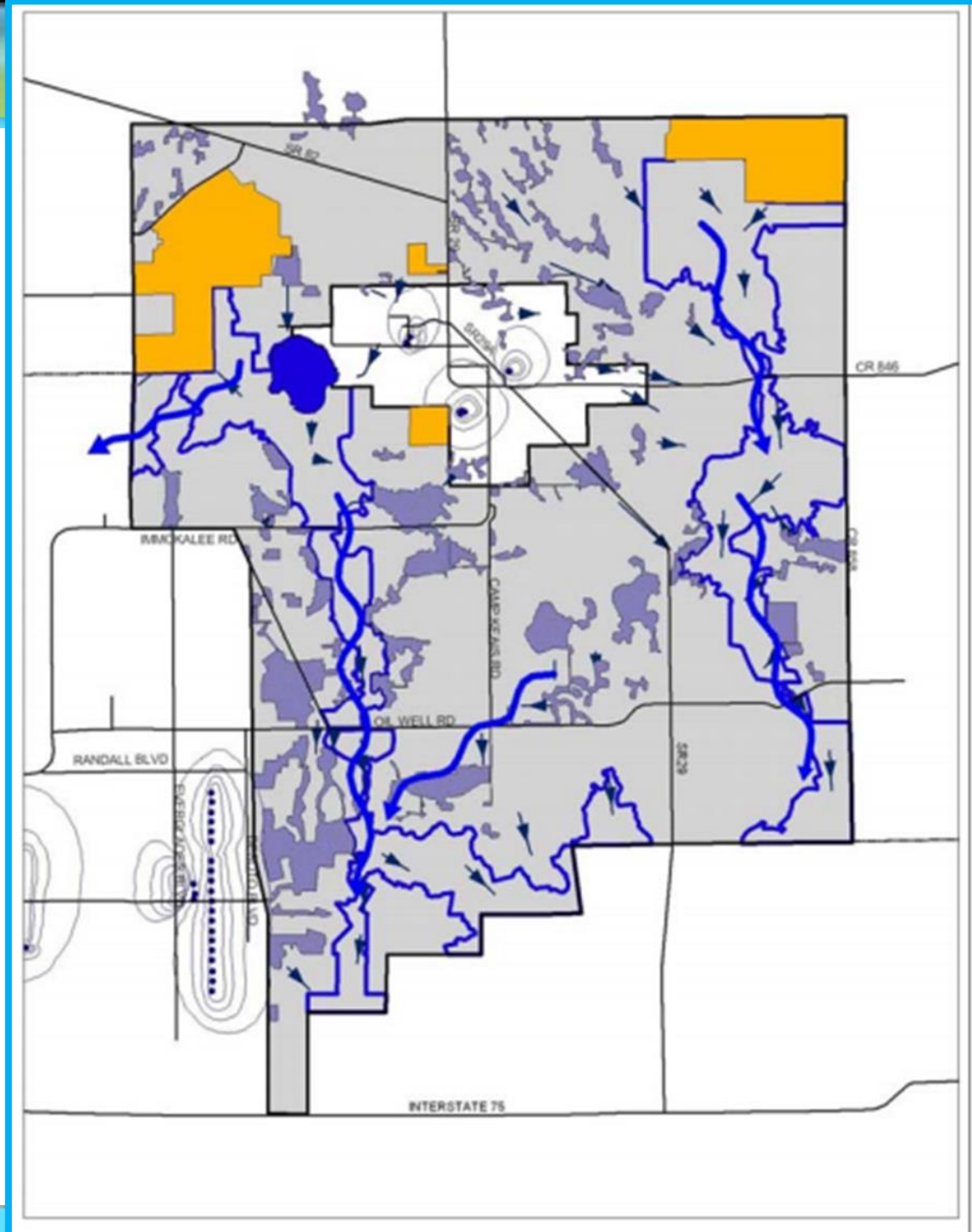


**Legend**

Major Roads	500 Foot Restoration Area
RLSA Program Area	Flowway Stewardship Area (FSA)
Area of Critical State Concern	Habitat Stewardship Area (HSA)
Stewardship Receiving Area (SRA)	Water Retention Area (WRA)
Stewardship Sending Area (SSA)	Big Cypress National Forest
Big Cypress National Forest	Open

# Water Retention Areas

- **+18,200 acres of privately owned lands permitted by the SFWMD**
- **Water retention, treatment and conveyance**



# Thank You

