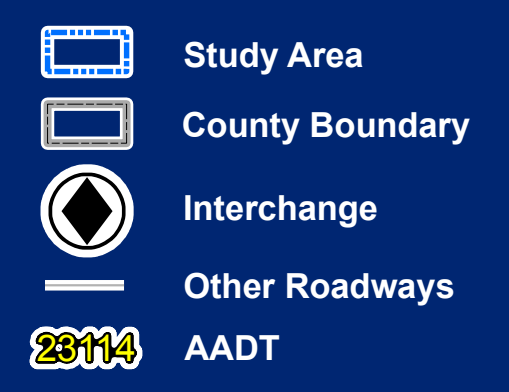




No Build (Year 2025): Comparison of Annual Average Daily Traffic (AADT) and Volume to Capacity Ratio



Vanderbilt Beach Road Extension Corridor Study



This exhibit was prepared using GIS data provided by various sources that may include but are not limited to federal, state, municipal and local agencies. WilsonMiller, Inc. does not warrant data provided by other sources for accuracy or for any particular use that may require accurate information. This map is for informational purposes only and should not be substituted for a true site search, property appraisal, survey, or for zoning verification.