

LEGEND

URBAN DESIGNATION

- MIXED USE DISTRICT**
 - URBAN RESIDENTIAL SUBDISTRICT
 - HIGH DENSITY RESIDENTIAL SUBDISTRICT
 - DOWNTOWN CENTER COMMERCIAL SUBDISTRICT
- COMMERCIAL DISTRICT**
 - MIXED USE ACTIVITY CENTER SUBDISTRICT
 - GOLDEN GATE URBAN COMMERCIAL INFILL SUBDISTRICT
 - SANTA BARBARA COMMERCIAL SUBDISTRICT
 - GOLDEN GATE PARKWAY PROFESSIONAL OFFICE COMMERCIAL SUBDISTRICT
 - COLLIER BOULEVARD COMMERCIAL SUBDISTRICT

ESTATES DESIGNATION

- MIXED USE DISTRICT**
 - RESIDENTIAL ESTATES SUBDISTRICT
 - CONDITIONAL USES SUBDISTRICT
 - NEIGHBORHOOD CENTER SUBDISTRICT
 - GOLDEN GATE PARKWAY INSTITUTIONAL SUBDISTRICT
 - MISSION SUBDISTRICT
 - EVERGLADES-RANDALL SUBDISTRICT
- COMMERCIAL DISTRICT**
 - INTERCHANGE ACTIVITY CENTER SUBDISTRICT (AS DESCRIBED IN THE FUTURE LAND USE ELEMENT IN THE GMP.)
 - PINE RIDGE ROAD MIXED USE SUBDISTRICT
 - RANDALL BOULEVARD COMMERCIAL SUBDISTRICT
 - COMMERCIAL WESTERN ESTATES INFILL SUBDISTRICT
 - GOLDEN GATE ESTATES COMMERCIAL INFILL SUBDISTRICT
 - ESTATES SHOPPING CENTER SUBDISTRICT
 - SOUTHBROOKE OFFICE SUBDISTRICT

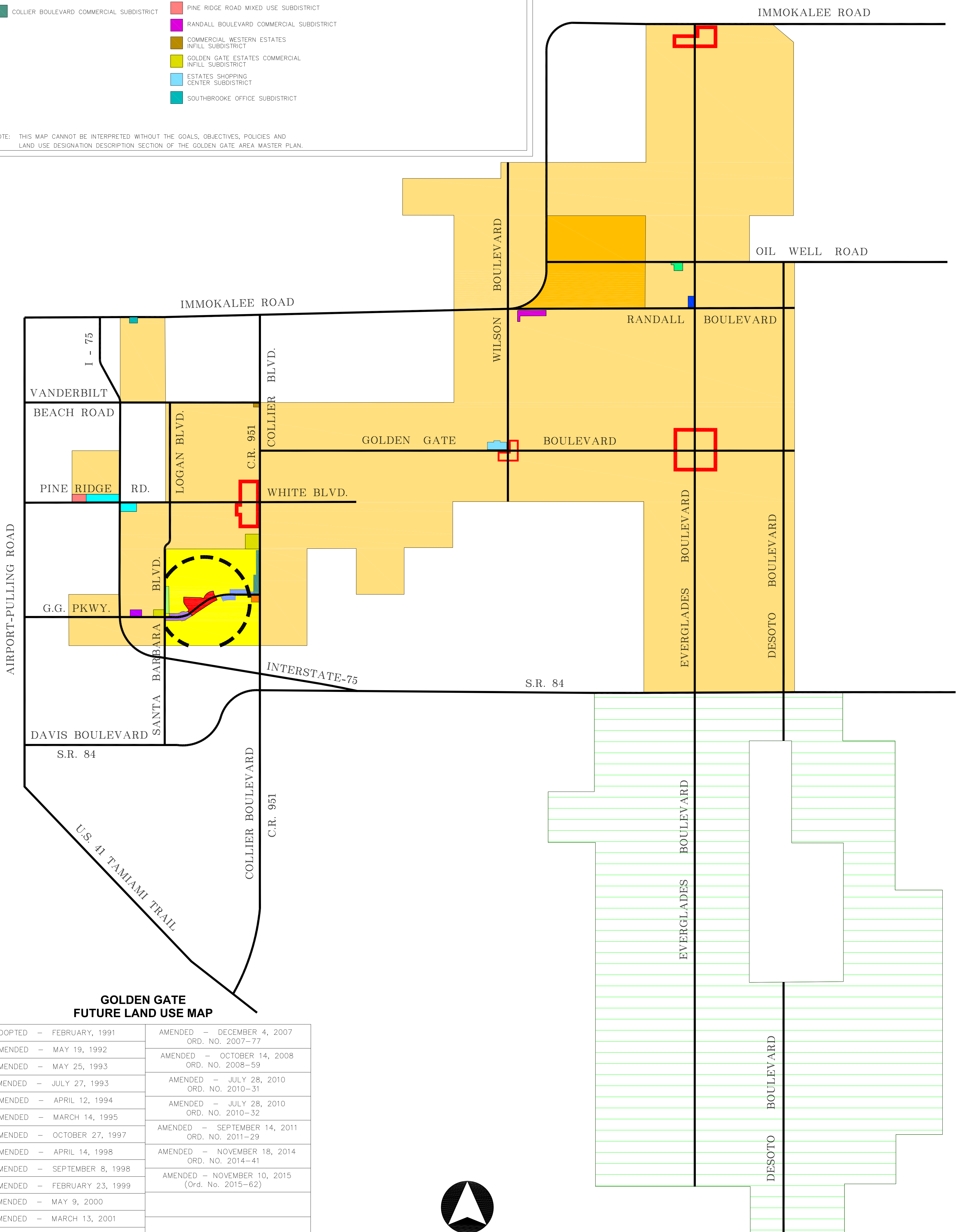
AGRICULTURAL/RURAL DESIGNATION

- RURAL SETTLEMENT AREA DISTRICT
- OVERLAYS AND SPECIAL FEATURES**
 - SOUTHERN GOLDEN GATE ESTATES NATURAL RESOURCE PROTECTION AREA OVERLAY
 - RESIDENTIAL DENSITY BAND

NOTE: THIS MAP CANNOT BE INTERPRETED WITHOUT THE GOALS, OBJECTIVES, POLICIES AND LAND USE DESIGNATION DESCRIPTION SECTION OF THE GOLDEN GATE AREA MASTER PLAN.


GOLDEN GATE AREA FUTURE LAND USE MAP

T 47 S
T 48 S
T 49 S
T 50 S
T 51 S

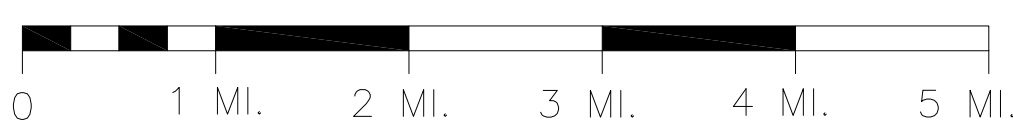


GOLDEN GATE FUTURE LAND USE MAP

ADOPTED - FEBRUARY, 1991	AMENDED - DECEMBER 4, 2007 ORD. NO. 2007-77
AMENDED - MAY 19, 1992	AMENDED - OCTOBER 14, 2008 ORD. NO. 2008-59
AMENDED - MAY 25, 1993	AMENDED - JULY 28, 2010 ORD. NO. 2010-31
AMENDED - JULY 27, 1993	AMENDED - JULY 28, 2010 ORD. NO. 2010-32
AMENDED - APRIL 12, 1994	AMENDED - SEPTEMBER 14, 2011 ORD. NO. 2011-29
AMENDED - MARCH 14, 1995	AMENDED - NOVEMBER 18, 2014 ORD. NO. 2014-41
AMENDED - OCTOBER 27, 1997	AMENDED - NOVEMBER 10, 2015 (Ord. No. 2015-62)
AMENDED - APRIL 14, 1998	
AMENDED - SEPTEMBER 8, 1998	
AMENDED - FEBRUARY 23, 1999	
AMENDED - MAY 9, 2000	
AMENDED - MARCH 13, 2001	
AMENDED - MAY 14, 2002	
AMENDED - SEPTEMBER 10, 2003 ORD. NO. 2003-44	
AMENDED - OCTOBER 26, 2004 ORD. NO. 2004-71	
AMENDED - JANUARY 25, 2005 ORD. NO. 2005-3	
AMENDED - JANUARY 25, 2007 ORD. NO. 2007-19	



SCALE



PREPARED BY: GIS/CAD MAPPING SECTION
GROWTH MANAGEMENT DEPARTMENT
DATE: 5/2015 FILE: CPSS-2014-4-1.DWG

R 26 E

R 27 E

R 28 E