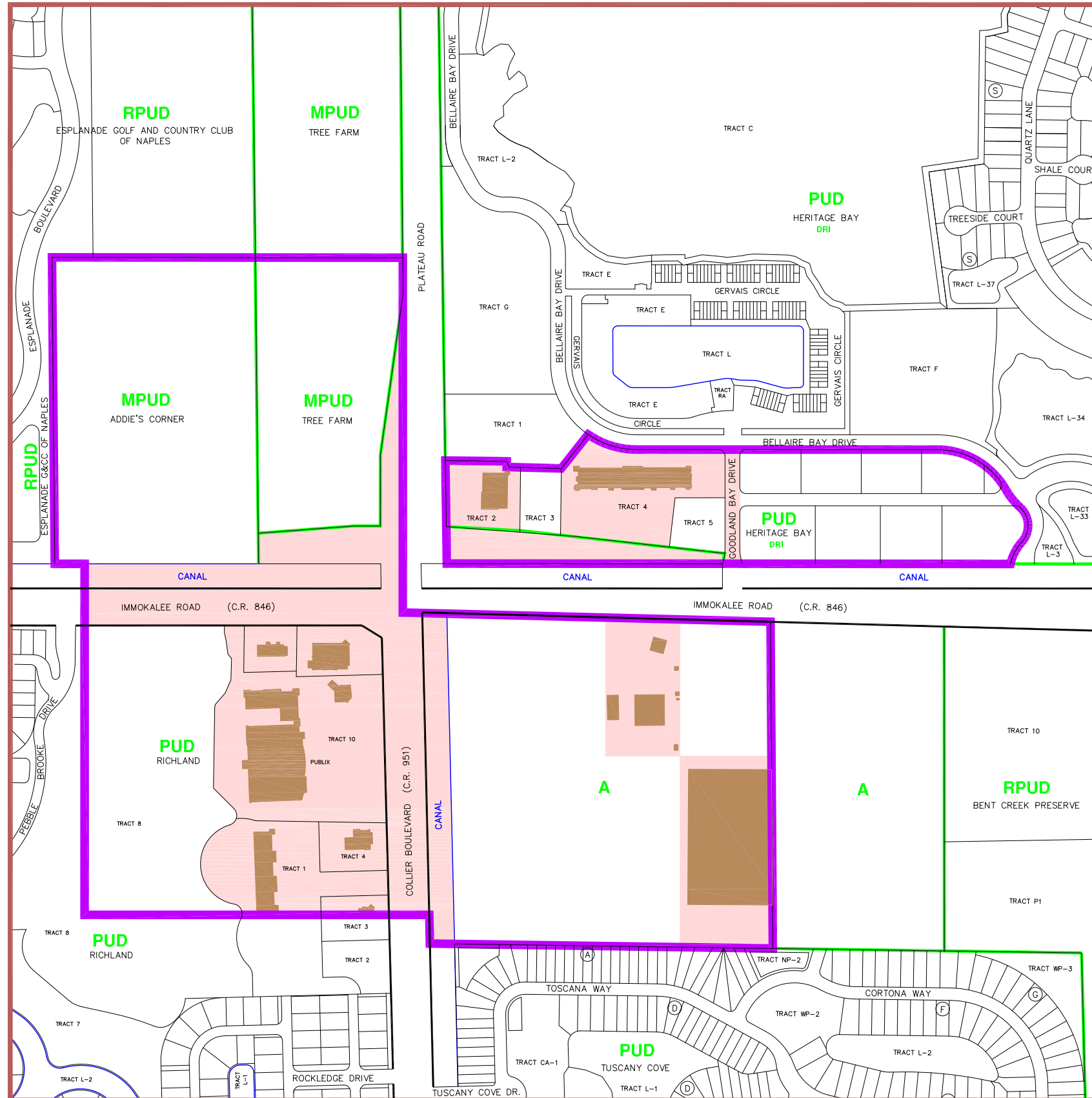


# ACTIVITY CENTER #3

IMMOKALEE ROAD (C.R. 846) - C.R. 951

Collier County, Florida




THIS IS A MASTER PLANNED ACTIVITY CENTER.  
ACCORDINGLY, THE CONFIGURATION AND ACREAGE  
ALLOCATION VARIES FROM OTHER ACTIVITY CENTERS.



AMENDED - SEPTEMBER 13, 2011  
(Ord. No. 2011-26)

AMENDED - JUNE 13, 2017  
(Ord. No. 2017-22)

## LEGEND

-  ACTIVITY CENTER BOUNDARY
- RSF-3** EXISTING ZONING  
(NOTE: PROVIDED FOR INFORMATIONAL PURPOSES ONLY;  
THE OFFICIAL SOURCE OF ZONING INFORMATION  
IS THE ZONING ATLAS SET, WHICH IS PART OF THE  
COLLIER COUNTY LAND DEVELOPMENT CODE,  
ORDINANCE NO. 04-41, AS AMENDED.)
-  DEVELOPED LAND USE  
(NOTE: DEVELOPED LAND USE, EXISTING BUILDINGS AND  
STRUCTURES COMPILED FROM 2015 AERIAL PHOTO.)
-  EXISTING BUILDINGS AND STRUCTURES



PREPARED BY: GIS/CAD MAPPING SECTION  
GROWTH MANAGEMENT DEPARTMENT  
FILE: AC3-2010.DWG DATE: 1/2016

