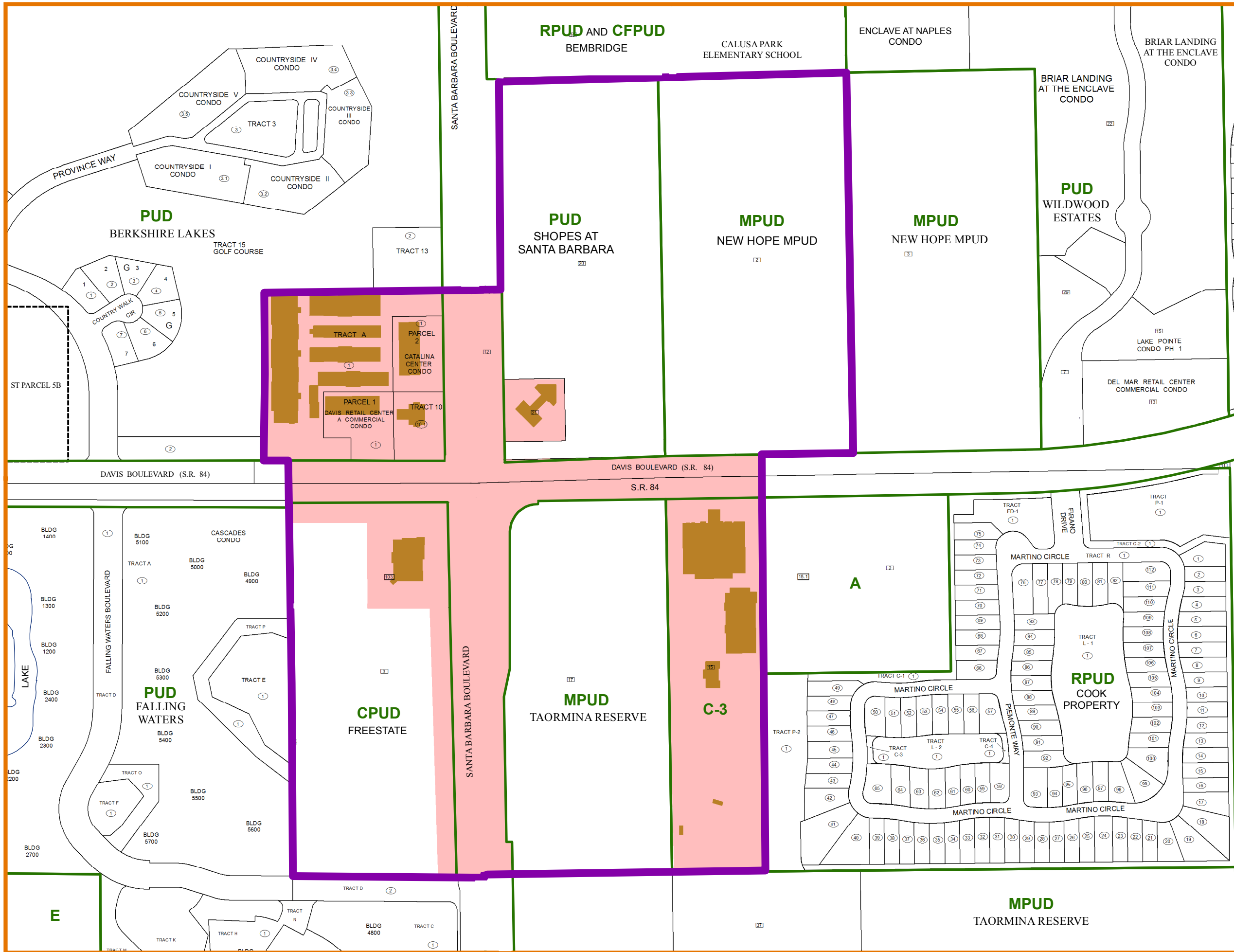


ACTIVITY CENTER #6




DAVIS BOULEVARD (S.R. 84) - SANTA BARBARA BOULEVARD
Collier County, Florida

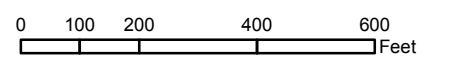


AMENDED - SEPTEMBER 13, 2011
(Ord. No. 2011-26)

AMENDED - JUNE 13, 2017
(Ord. No. 2017-22)

LEGEND

-  ACTIVITY CENTER BOUNDARY
- RSF-3** EXISTING ZONING
(NOTE: PROVIDED FOR INFORMATIONAL PURPOSES ONLY; THE OFFICIAL SOURCE OF ZONING INFORMATION IS THE ZONING ATLAS SET, WHICH IS PART OF THE COLLIER COUNTY LAND DEVELOPMENT CODE. ORDINANCE NO. 04-41, AS AMENDED)
-  DEVELOPED LAND USE
-  EXISTING BUILDINGS AND STRUCTURES



PREPARED BY: GIS/CAD MAPPING SECTION
GROWTH MANAGEMENT DEPARTMENT
FILE: CPSP_2013_11_Batch2FiveExhibitA_AC6.mxd
Date: 6/20/17

