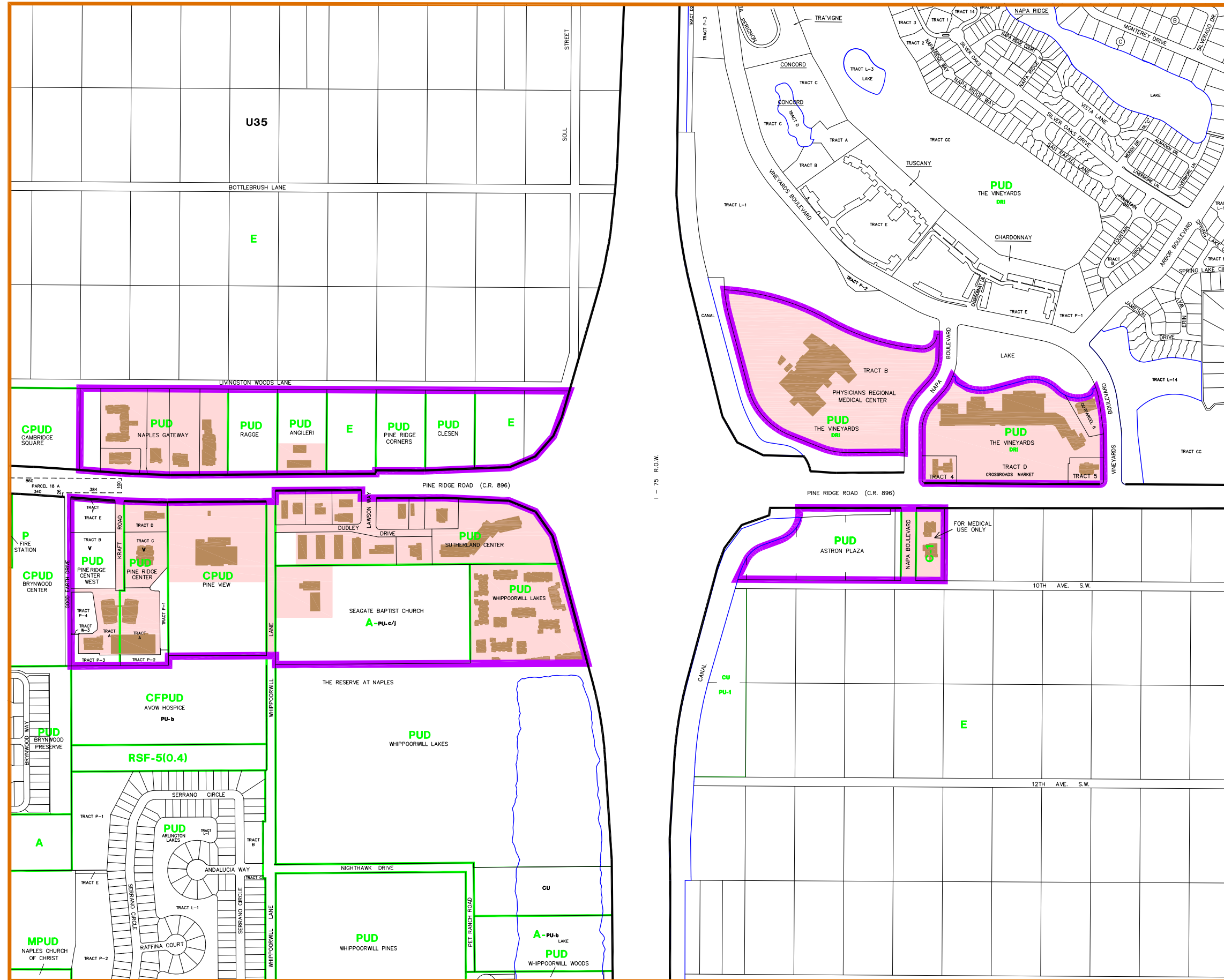





**ACTIVITY CENTER #10**  
 PINE RIDGE ROAD (C.R. 896) - INTERSTATE - 75  
 Collier County, Florida



AMENDED - SEPTEMBER 13, 2011  
 (Ord. No. 2011-26)  
 AMENDED - JUNE 13, 2017  
 (Ord. No. 2017-22)

**LEGEND**

-  ACTIVITY CENTER BOUNDARY
- RSF-3** EXISTING ZONING  
 (NOTE: PROVIDED FOR INFORMATIONAL PURPOSES ONLY; THE OFFICIAL SOURCE OF ZONING INFORMATION IS THE ZONING ATLAS SET, WHICH IS PART OF THE COLLIER COUNTY LAND DEVELOPMENT CODE, ORDINANCE NO. 04-41, AS AMENDED.)
-  DEVELOPED LAND USE  
 (NOTE: DEVELOPED LAND USE, EXISTING BUILDINGS AND STRUCTURES COMPILED FROM 2015 AERIAL PHOTO.)
-  EXISTING BUILDINGS AND STRUCTURES



PREPARED BY: GIS/CAD MAPPING SECTION  
 GROWTH MANAGEMENT DEPARTMENT  
 FILE: AC10-2016.DWG DATE: 1/2016

