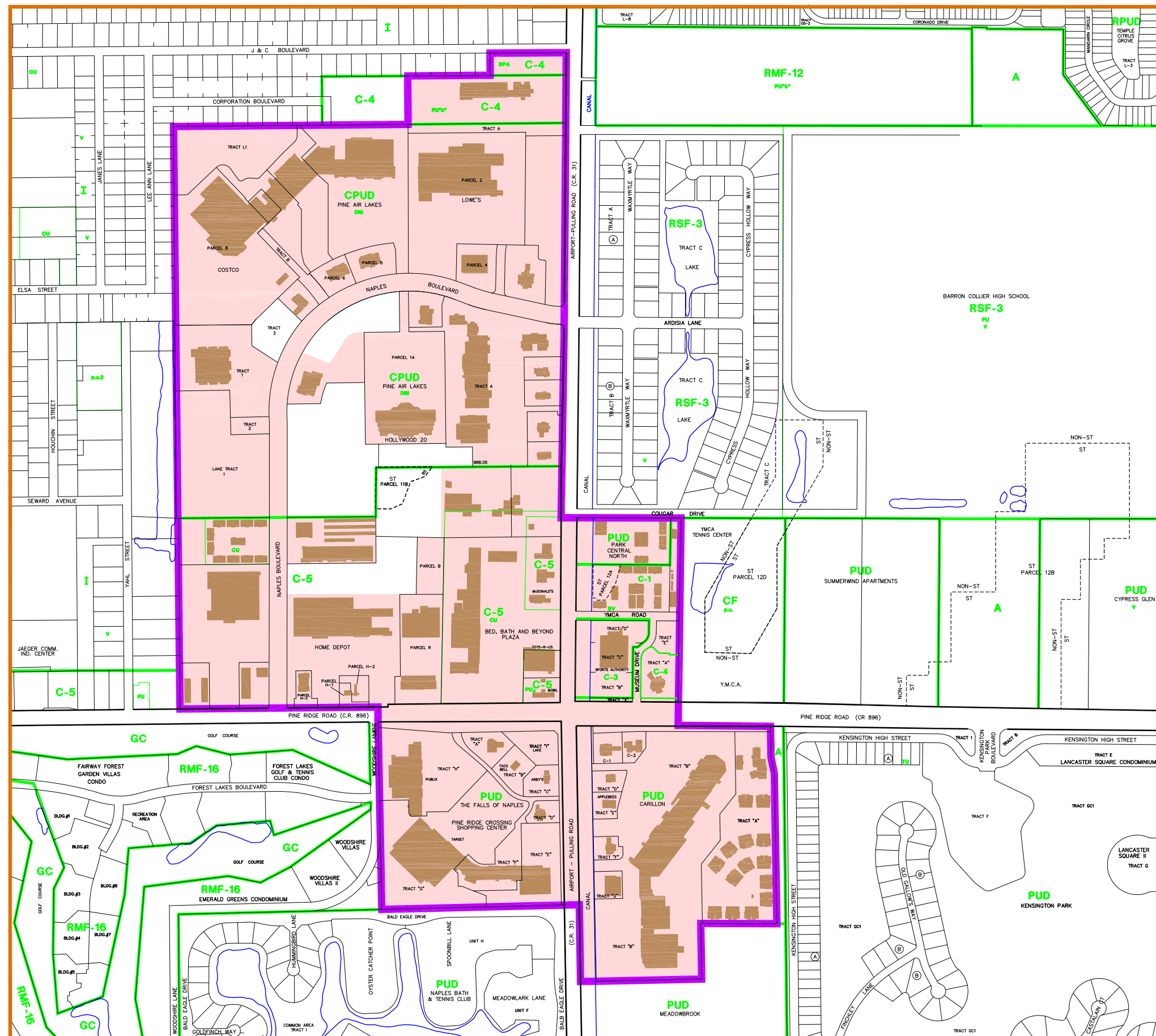


ACTIVITY CENTER #13

AIRPORT-PULLING ROAD (C.R. 31) - PINE RIDGE ROAD (C.R. 896)

Collier County, Florida







AMENDED - DECEMBER 11, 2007
(Ord. No. 2007-86)

AMENDED - SEPTEMBER 13, 2011
(Ord. No. 2011-26)

AMENDED - JUNE 13, 2017
(Ord. No. 2017-22)

LEGEND

-  **ACTIVITY CENTER BOUNDARY**
-  **RSF-3 EXISTING ZONING**
(NOTE: PROVIDED FOR INFORMATIONAL PURPOSES ONLY; THE OFFICIAL SOURCE OF ZONING INFORMATION IS THE ZONING ATLAS SET, WHICH IS PART OF THE COLLIER COUNTY LAND DEVELOPMENT CODE, ORDINANCE NO. 04-41, AS AMENDED.)
-  **DEVELOPED LAND USE**
(NOTE: DEVELOPED LAND USE, EXISTING BUILDINGS AND STRUCTURES COMPILED FROM 2015 AERIAL PHOTO.)
-  **EXISTING BUILDINGS AND STRUCTURES**



PREPARED BY: GIS/CAD MAPPING SECTION
GROWTH MANAGEMENT DEPARTMENT
FILE: AC13-2016.DWG DATE: 1/2016

