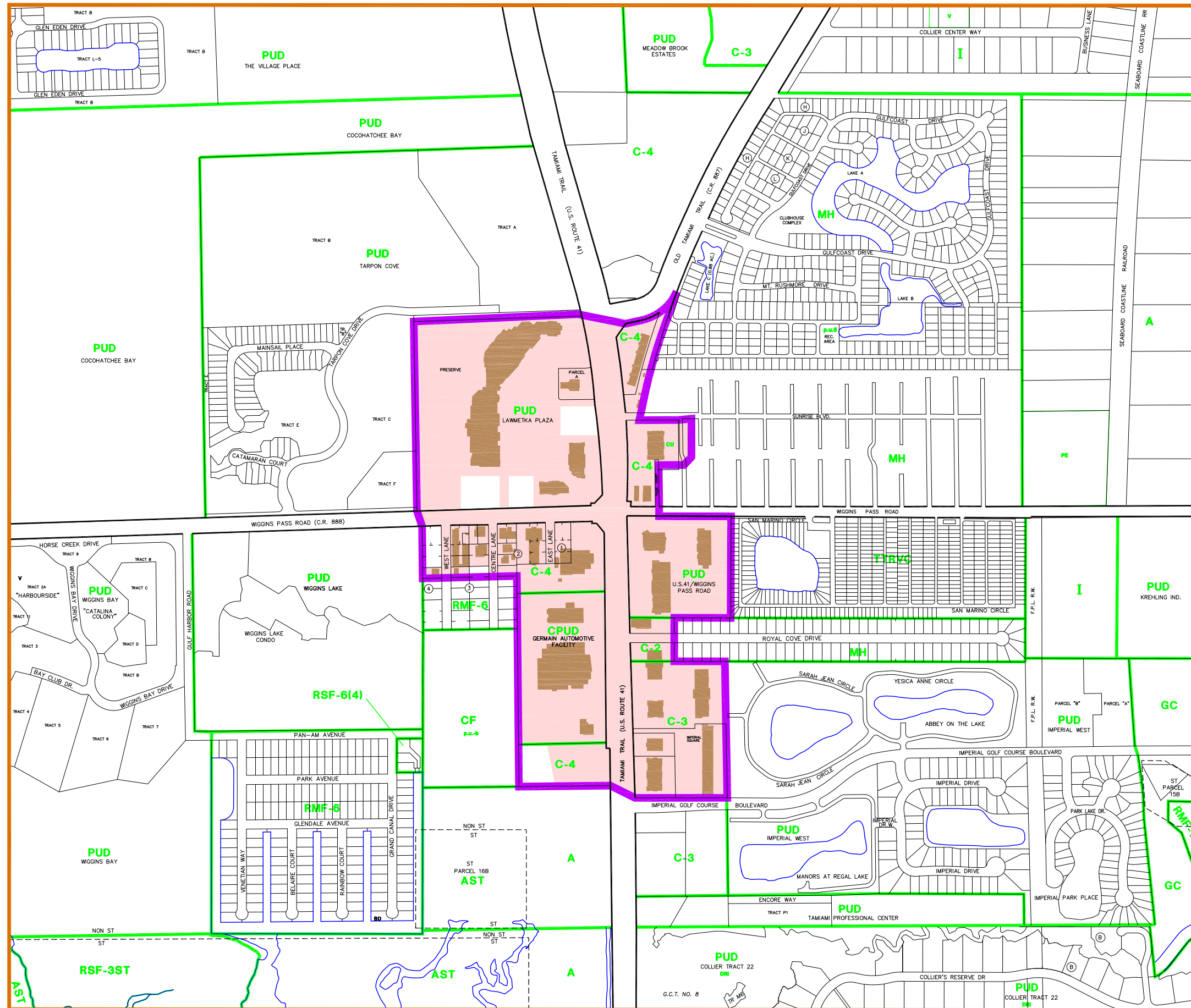


ACTIVITY CENTER #20

WIGGINS PASS RD. (C.R. 888) - TAMiami TRAIL (U.S. 41)




Collier County, Florida



AMENDED - SEPTEMBER 13, 2011
(Ord. No. 2011-26)

AMENDED - JUNE 13, 2017
(Ord. No. 2017-22)

LEGEND

-  ACTIVITY CENTER BOUNDARY
- RSF-3** EXISTING ZONING
(NOTE: PROVIDED FOR INFORMATIONAL PURPOSES ONLY; THE OFFICIAL SOURCE OF ZONING INFORMATION IS THE ZONING ATLAS SET, WHICH IS PART OF THE COLLIER COUNTY LAND DEVELOPMENT CODE, ORDINANCE NO. 04-41, AS AMENDED.)
-  DEVELOPED LAND USE
(NOTE: DEVELOPED LAND USE, EXISTING BUILDINGS AND STRUCTURES COMPILED FROM 2015 AERIAL PHOTO.)
-  EXISTING BUILDINGS AND STRUCTURES



PREPARED BY: GIS/CAD MAPPING SECTION
GROWTH MANAGEMENT DEPARTMENT
FILE: AC20-2016.DWG DATE: 1/2016

