

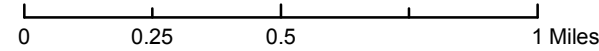
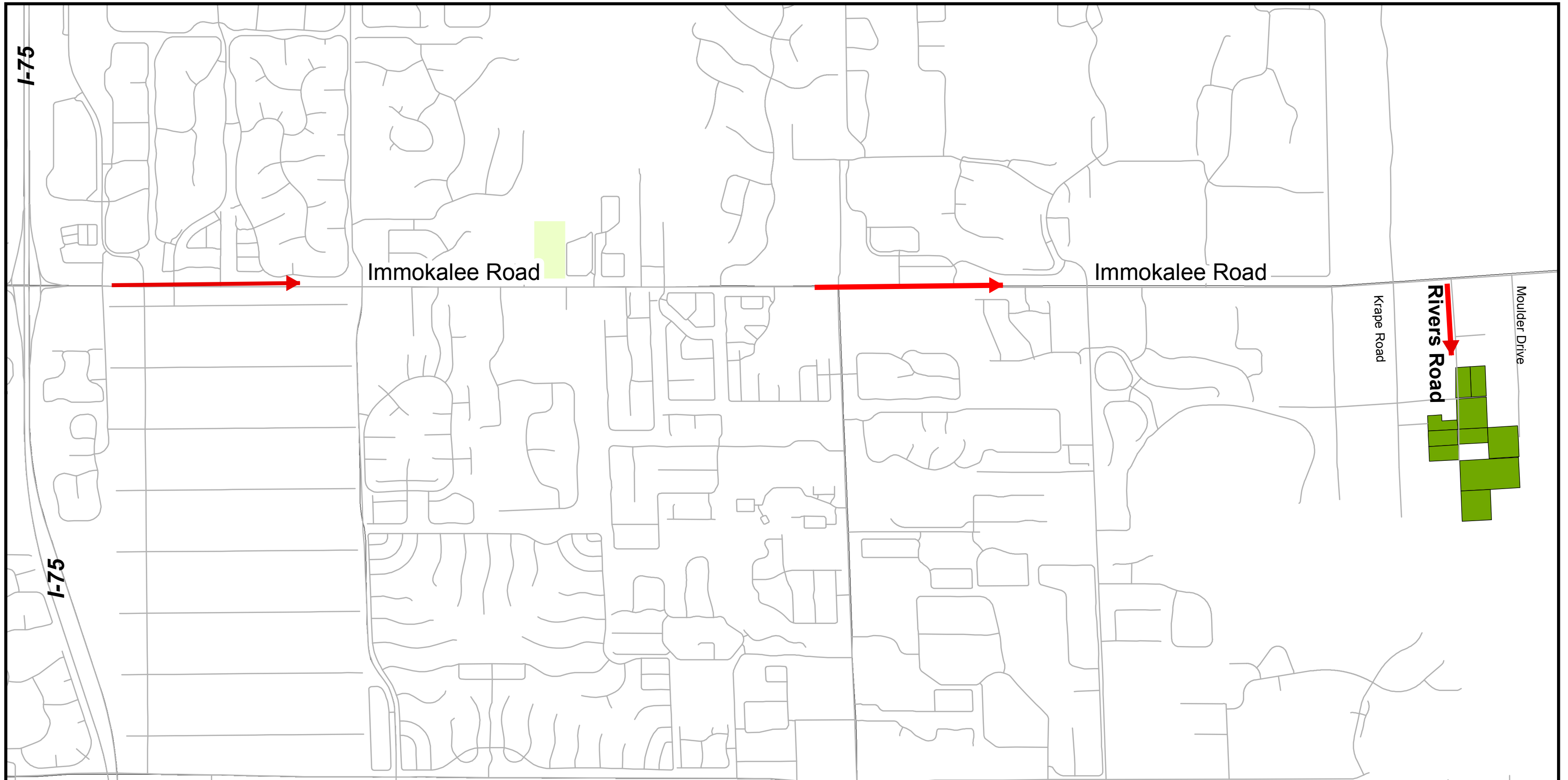


Conservation Collier: Rivers Road Preserve Location Map



Legend

 Rivers Road Preserve

Directions:

1. Take I-75 to Exit 111-Immokalee Road
2. Drive east approximately 5.7 miles
3. Turn right on Rivers Road. Follow road to Preserve parking area, 2021 Rivers Road

Data Source: Parcels - Collier County Property Appraiser
Created By: Conservation Collier
G:\Conservation Collier\maps\Acquired
properties\Rivers Road\Final Management Plan Maps\Location.mxd and .jpg
Date: 5.10.16