

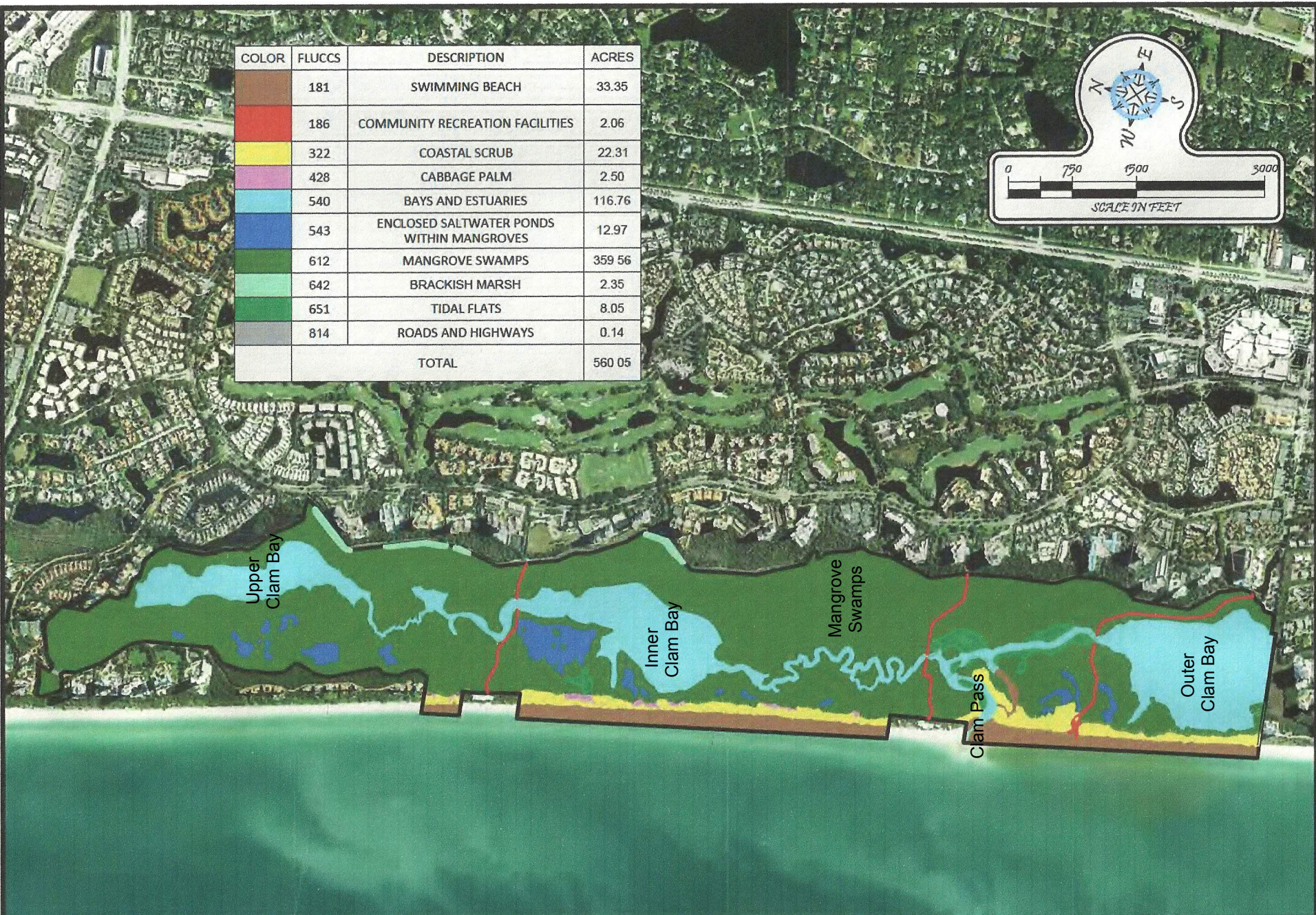
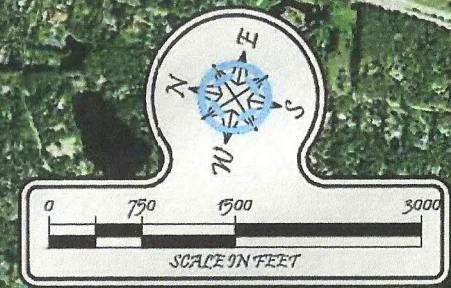


p:\9845 clam bay\DRAWINGS\SHEET10\_YEAR\_PLAN\FLUCCS\_2014.dwg FLUCCS-ALL 12/17/2014

COLOR	FLUCCS	DESCRIPTION	ACRES
	181	SWIMMING BEACH	33.35
	186	COMMUNITY RECREATION FACILITIES	2.06
	322	COASTAL SCRUB	22.31
	428	CABBAGE PALM	2.50
	540	BAYS AND ESTUARIES	116.76
	543	ENCLOSED SALTWATER PONDS WITHIN MANGROVES	12.97
	612	MANGROVE SWAMPS	359.56
	642	BRACKISH MARSH	2.35
	651	TIDAL FLATS	8.05
	814	ROADS AND HIGHWAYS	0.14
		TOTAL	560.05



**Turrell, Hall & Associates, Inc.**  
 Marine & Environmental Consulting  
 3584 Exchange Ave. Suite B. Naples, FL 34104-3732  
 Email: tuna@turrell-associates.com Phone: (239) 643-0166 Fax: (239) 643-6632

# CLAM BAY

## FLUCCS MAP

DESIGNED	TH	REV#	REV BY	DATE	CHK BY	DATE
DRAWN BY	RMJ	1.	###	###	###	###
CREATED	12-01-14	3.	###	###	###	###
JOB NO.	9845	4.	###	###	###	###
SHEET NO.	03 OF 10	5.	###	###	###	###

SECTION-08/09 TOWNSHIP- 49 RANGE- 25