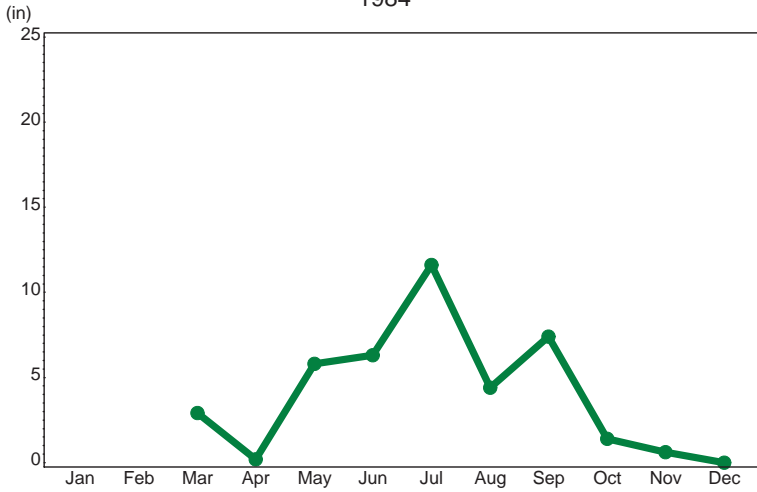
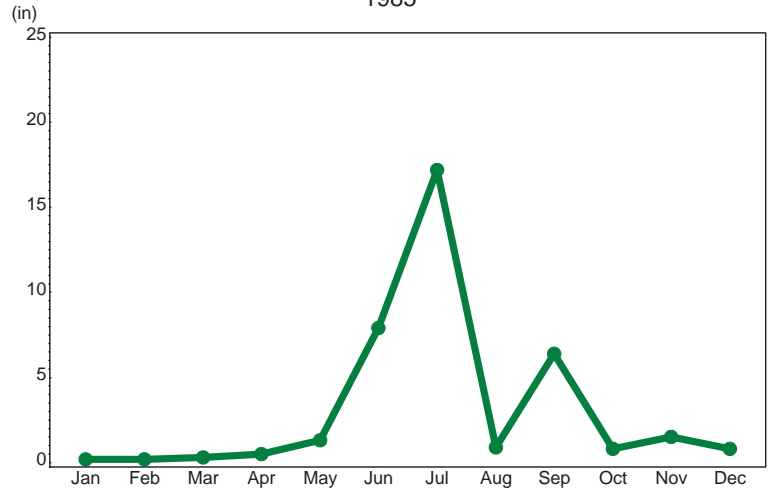


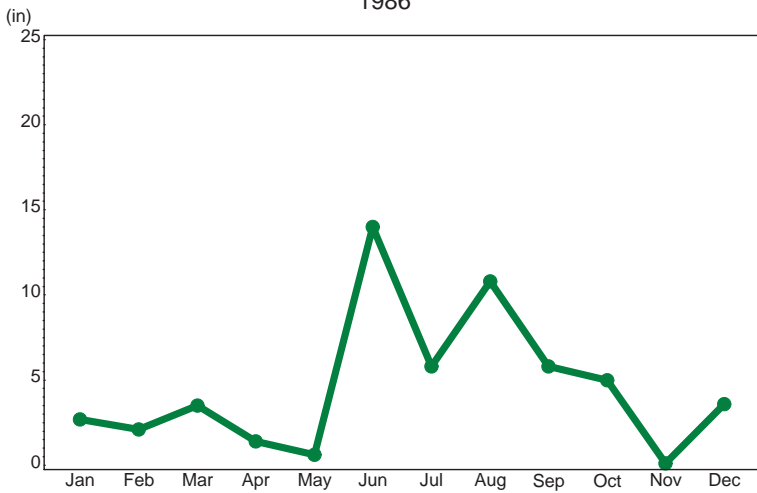
Barron River Canal  
Precipitation (in)  
Monthly Total  
1984



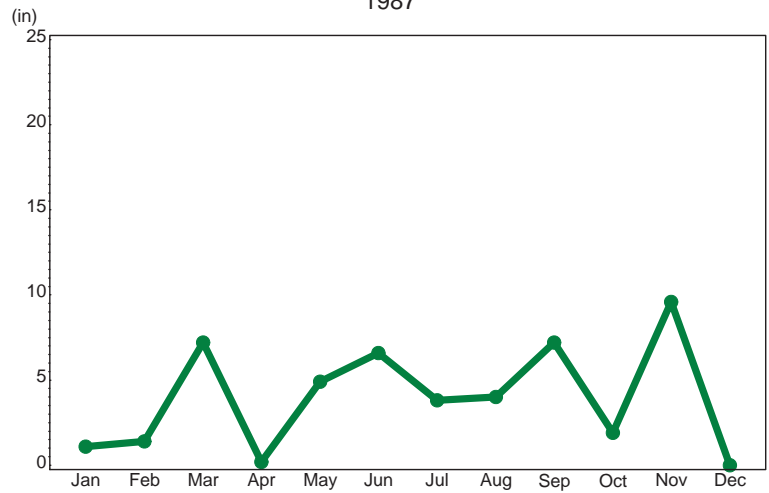
Barron River Canal  
Precipitation (in)  
Monthly Total  
1985



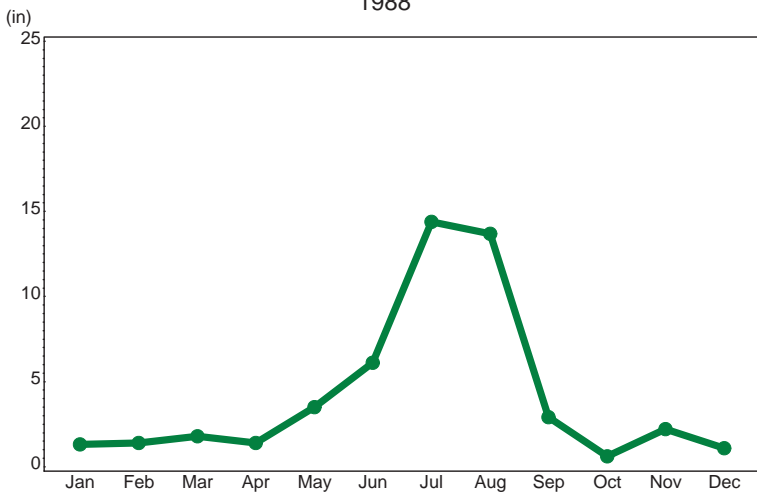
Barron River Canal  
Precipitation (in)  
Monthly Total  
1986



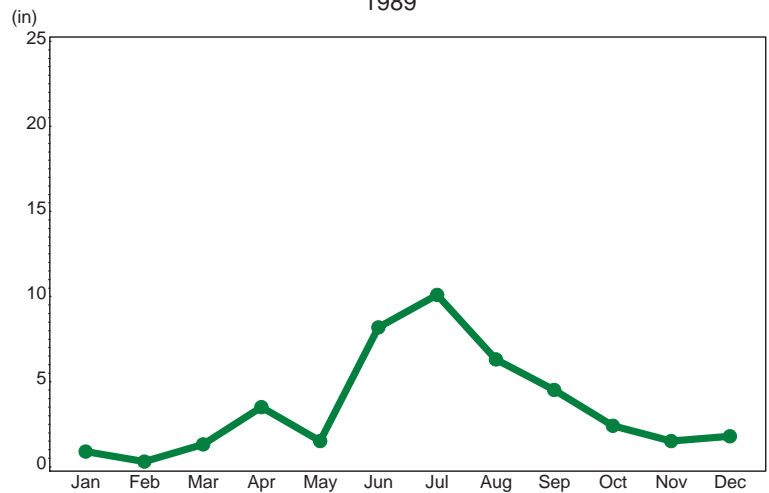
Barron River Canal  
Precipitation (in)  
Monthly Total  
1987



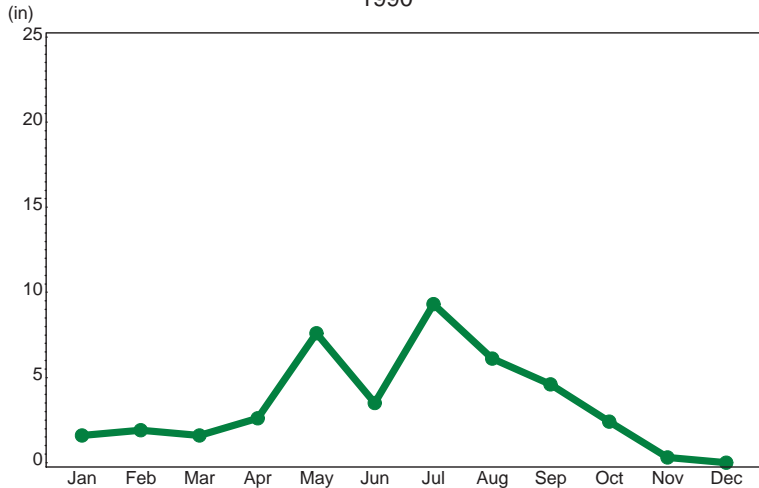
Barron River Canal  
Precipitation (in)  
Monthly Total  
1988



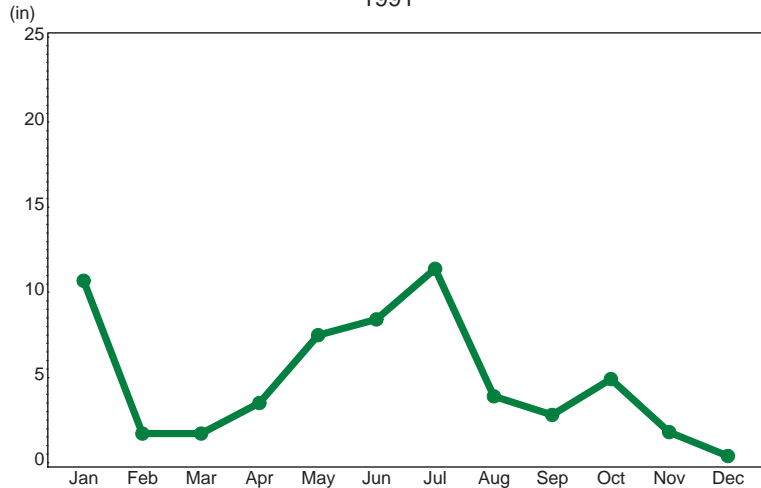
Barron River Canal  
Precipitation (in)  
Monthly Total  
1989



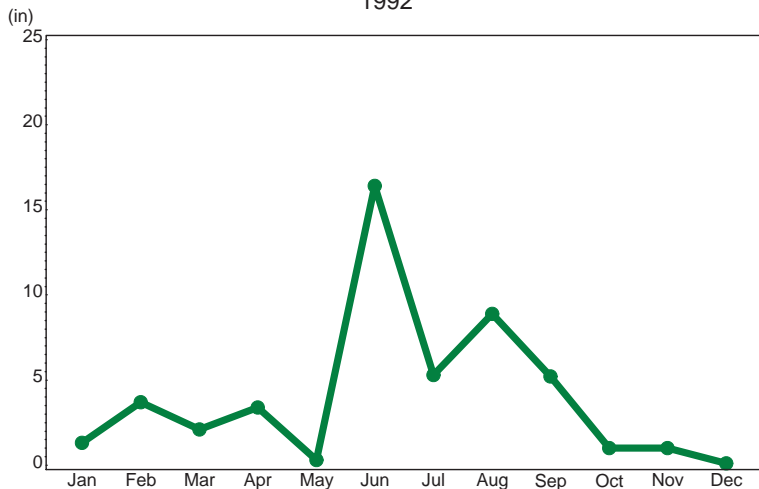
Barron River Canal  
Precipitation (in)  
Monthly Total  
1990



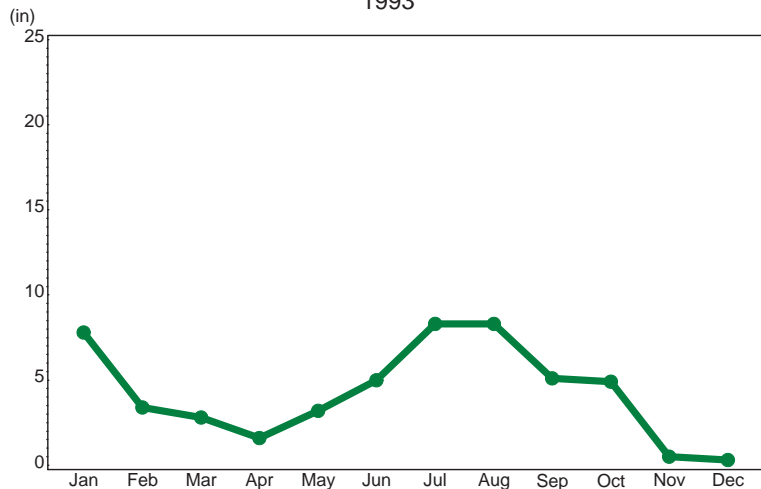
Barron River Canal  
Precipitation (in)  
Monthly Total  
1991



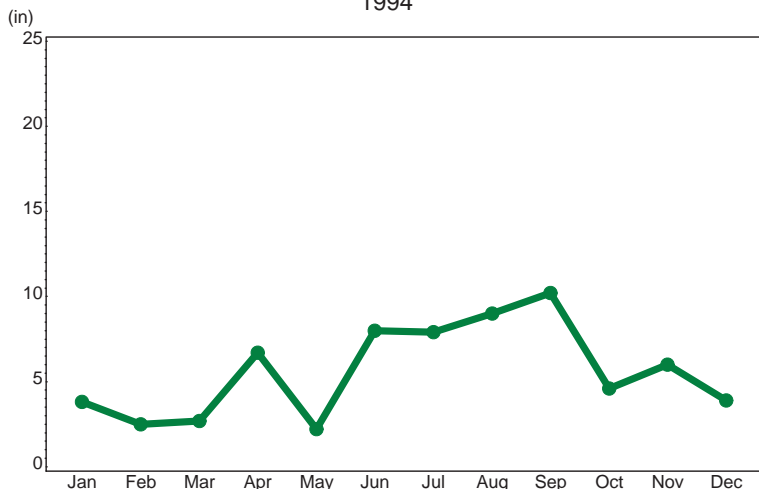
Barron River Canal  
Precipitation (in)  
Monthly Total  
1992



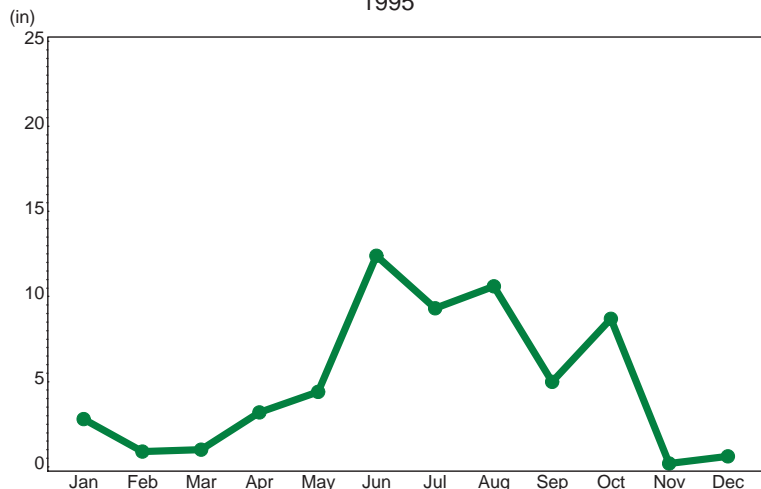
Barron River Canal  
Precipitation (in)  
Monthly Total  
1993



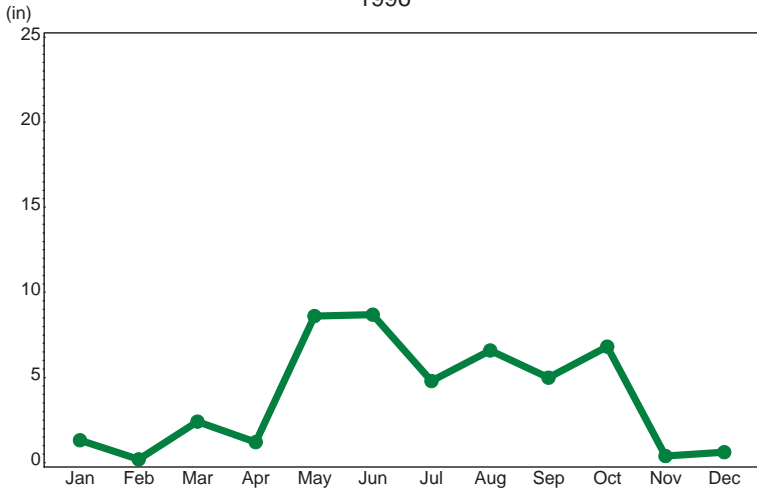
Barron River Canal  
Precipitation (in)  
Monthly Total  
1994



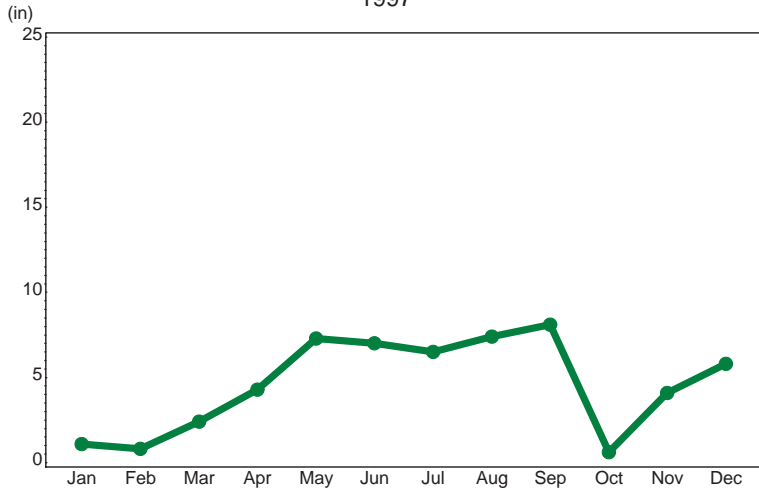
Barron River Canal  
Precipitation (in)  
Monthly Total  
1995



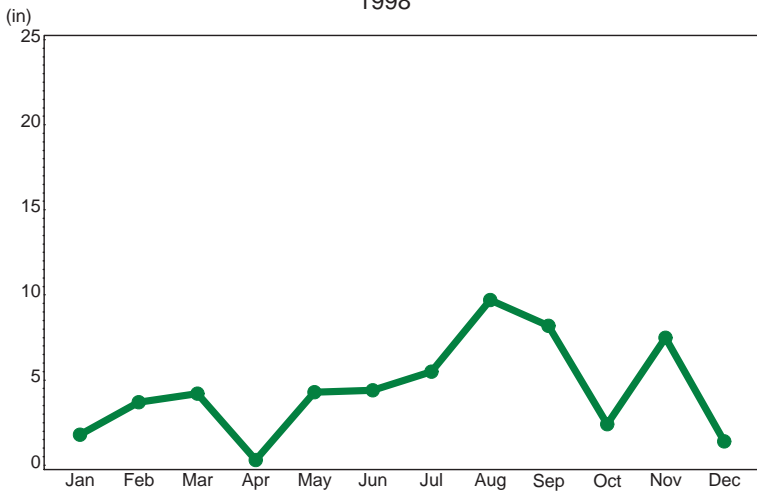
Barron River Canal  
Precipitation (in)  
Monthly Total  
1996



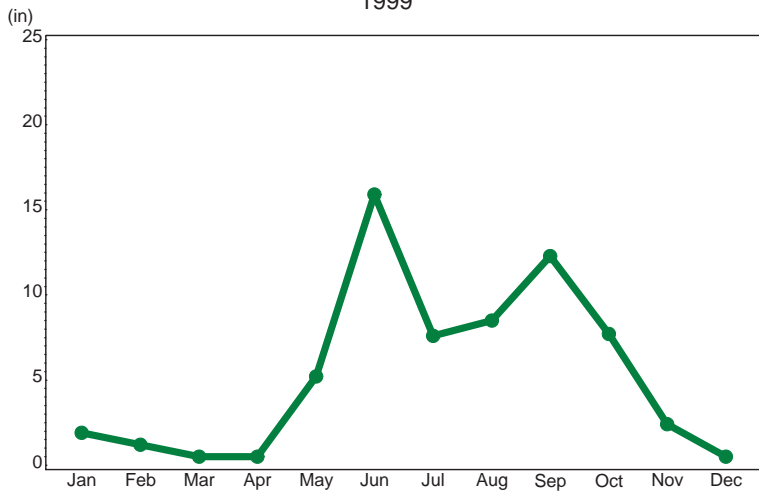
Barron River Canal  
Precipitation (in)  
Monthly Total  
1997



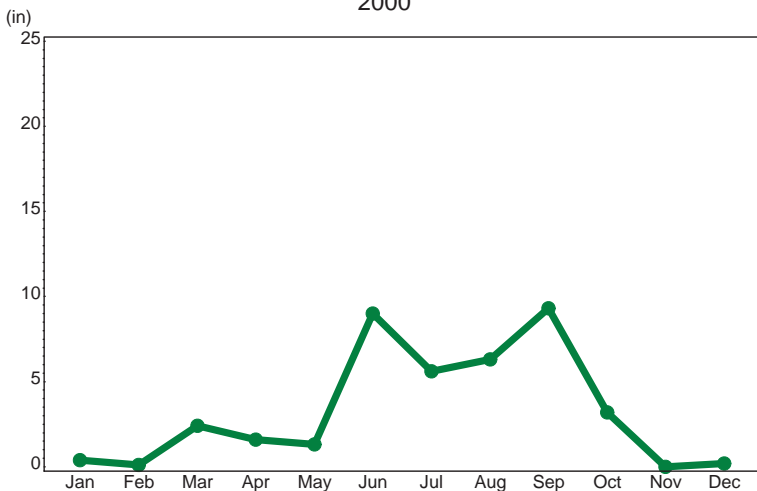
Barron River Canal  
Precipitation (in)  
Monthly Total  
1998



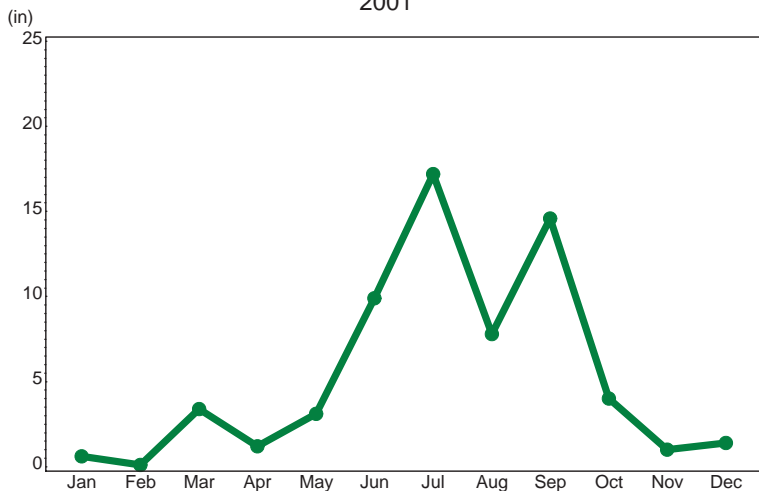
Barron River Canal  
Precipitation (in)  
Monthly Total  
1999



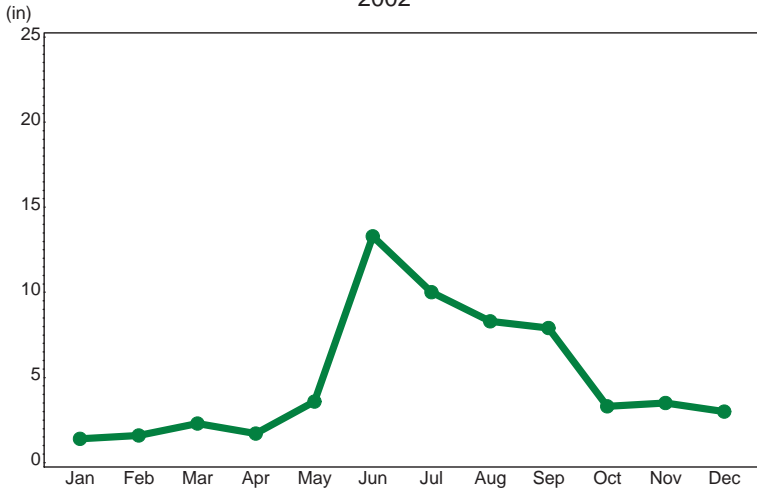
Barron River Canal  
Precipitation (in)  
Monthly Total  
2000



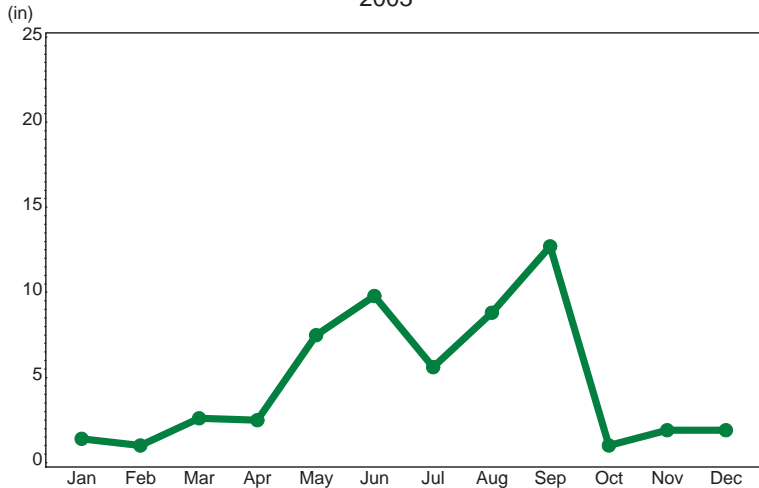
Barron River Canal  
Precipitation (in)  
Monthly Total  
2001



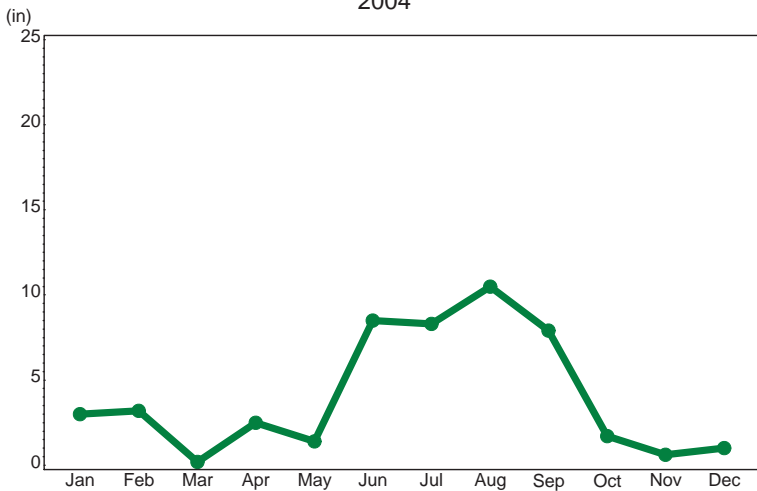
Barron River Canal  
Precipitation (in)  
Monthly Total  
2002



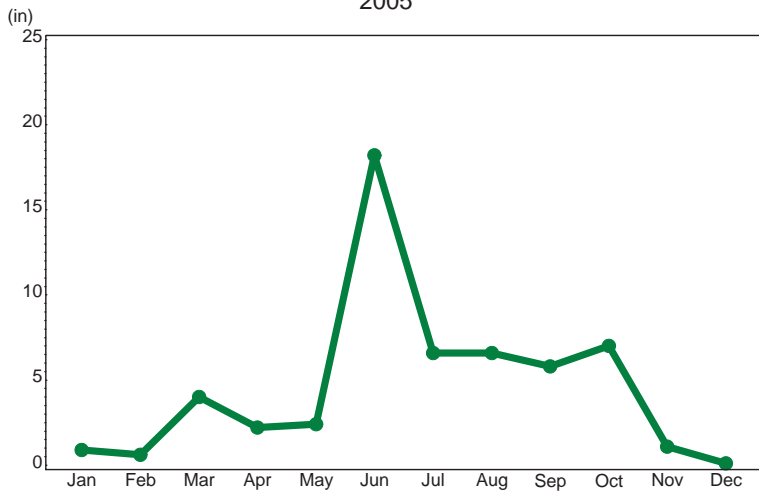
Barron River Canal  
Precipitation (in)  
Monthly Total  
2003



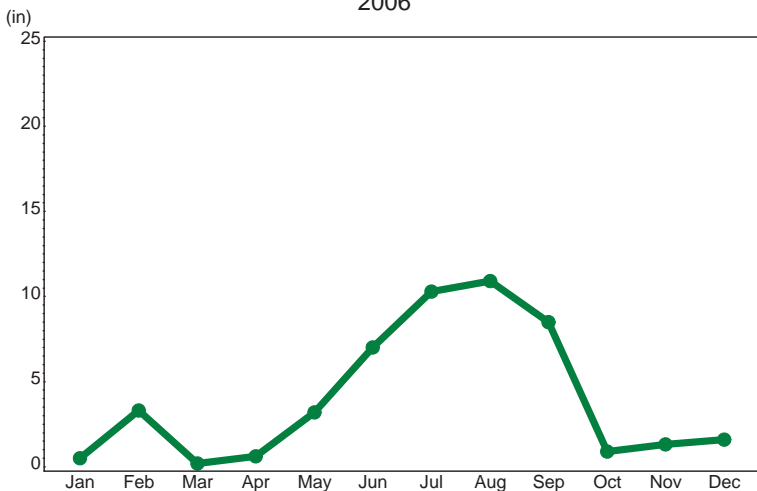
Barron River Canal  
Precipitation (in)  
Monthly Total  
2004



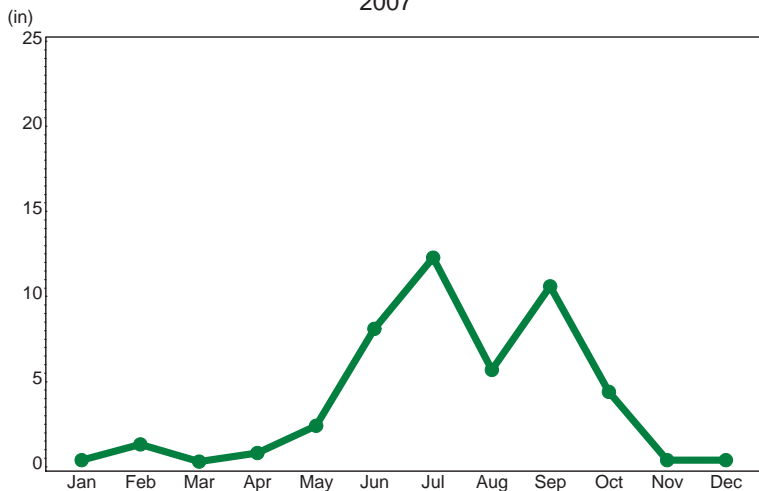
Barron River Canal  
Precipitation (in)  
Monthly Total  
2005



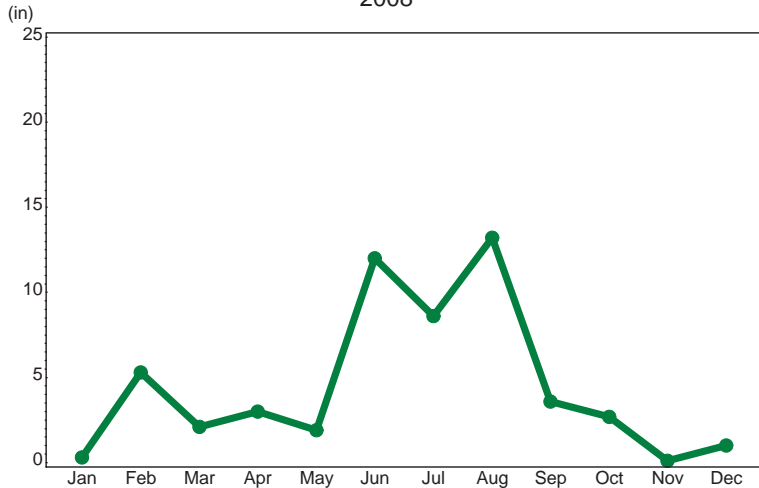
Barron River Canal  
Precipitation (in)  
Monthly Total  
2006



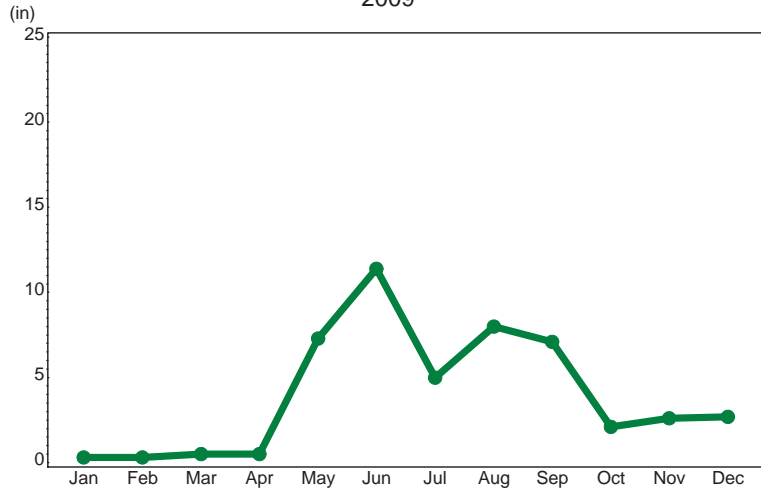
Barron River Canal  
Precipitation (in)  
Monthly Total  
2007



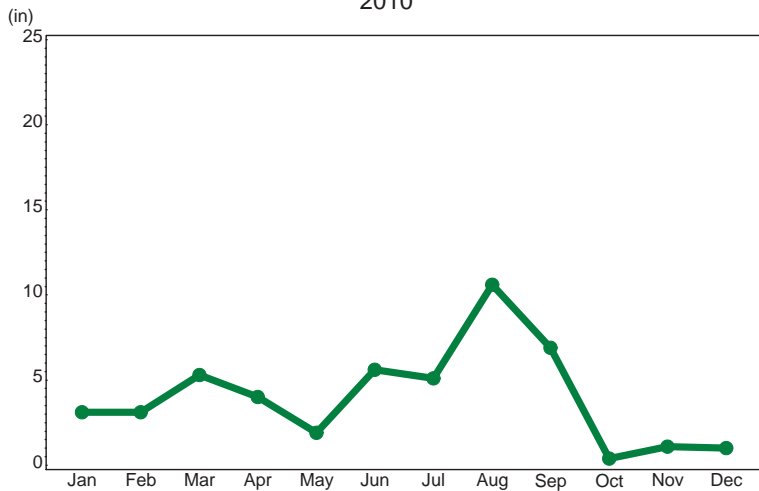
Barron River Canal  
Precipitation (in)  
Monthly Total  
2008



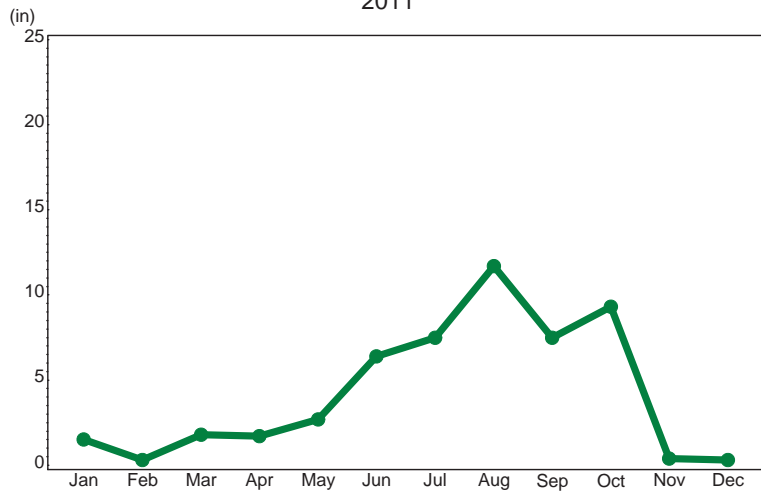
Barron River Canal  
Precipitation (in)  
Monthly Total  
2009



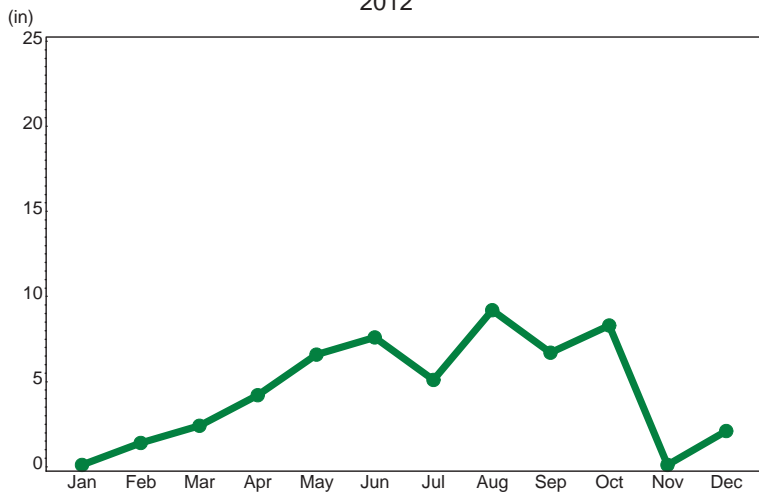
Barron River Canal  
Precipitation (in)  
Monthly Total  
2010



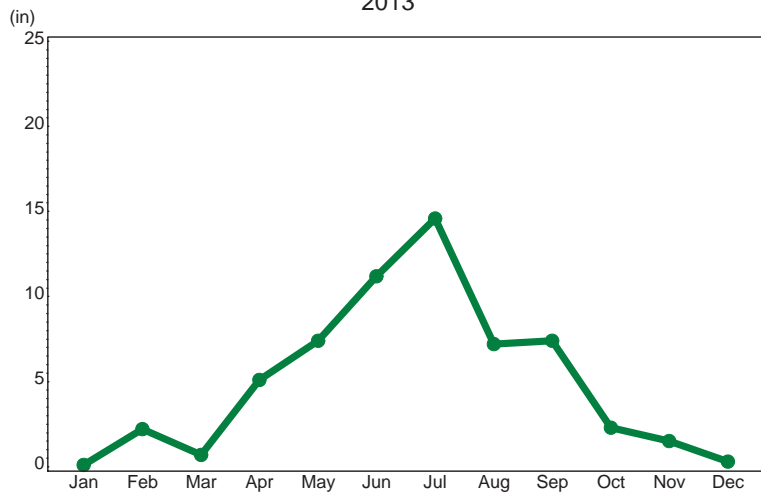
Barron River Canal  
Precipitation (in)  
Monthly Total  
2011



Barron River Canal  
Precipitation (in)  
Monthly Total  
2012

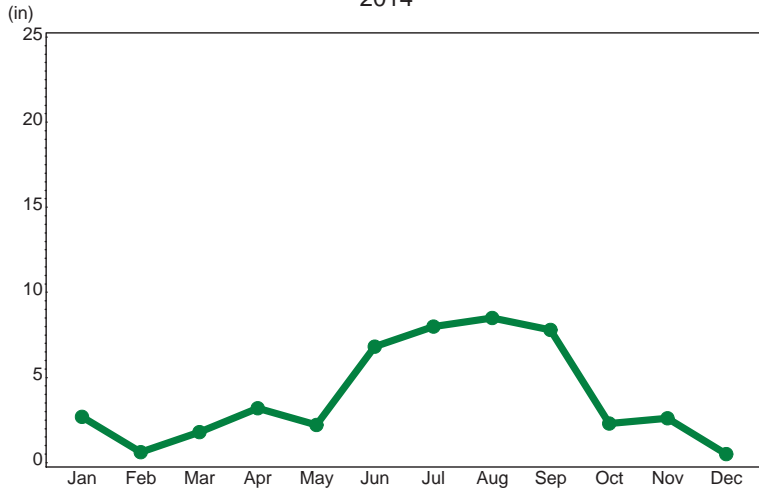


Barron River Canal  
Precipitation (in)  
Monthly Total  
2013



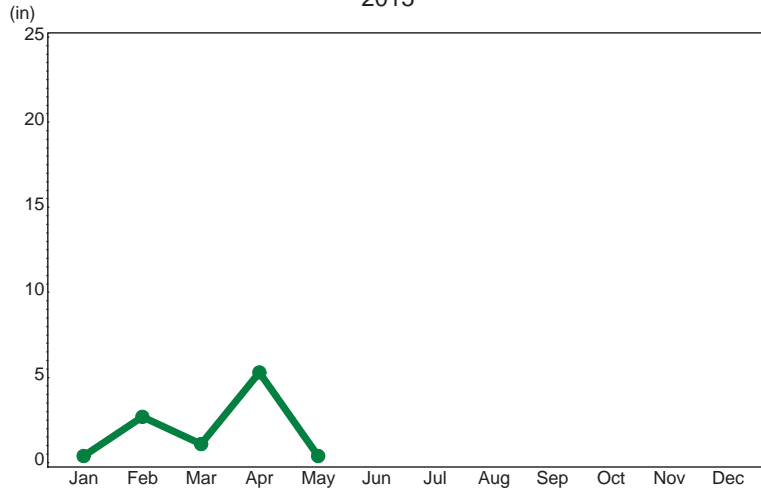
### Barron River Canal

Precipitation (in)  
Monthly Total  
2014



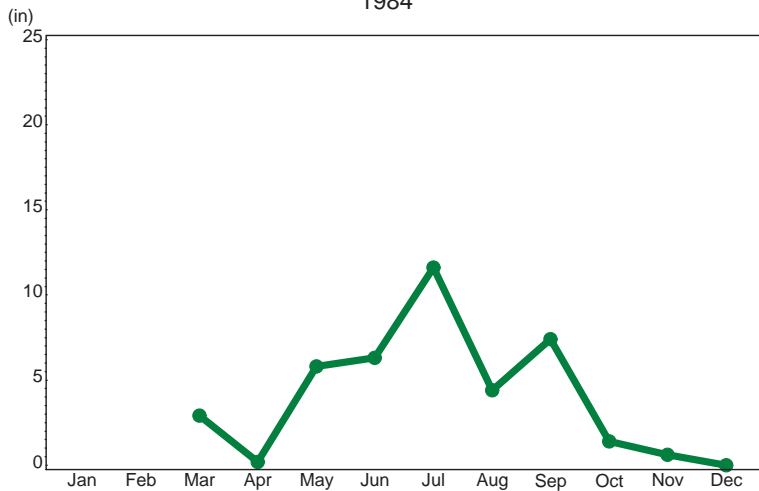
### Barron River Canal

Precipitation (in)  
Monthly Total  
2015



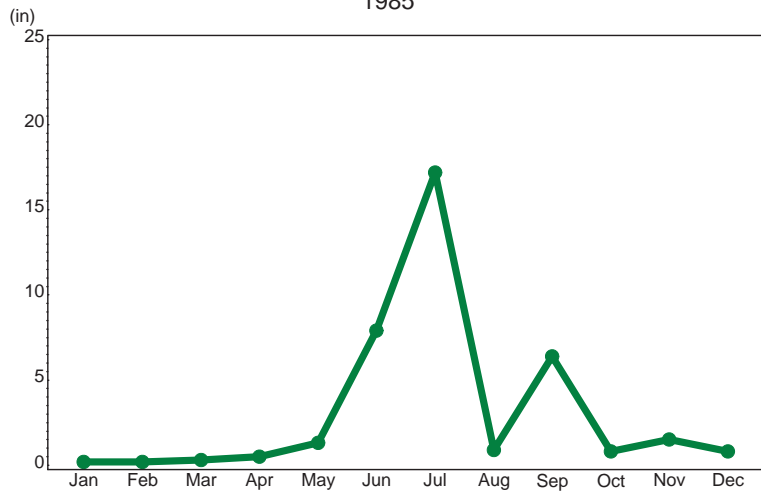
### Camp Keais

Precipitation (in)  
Monthly Total  
1984



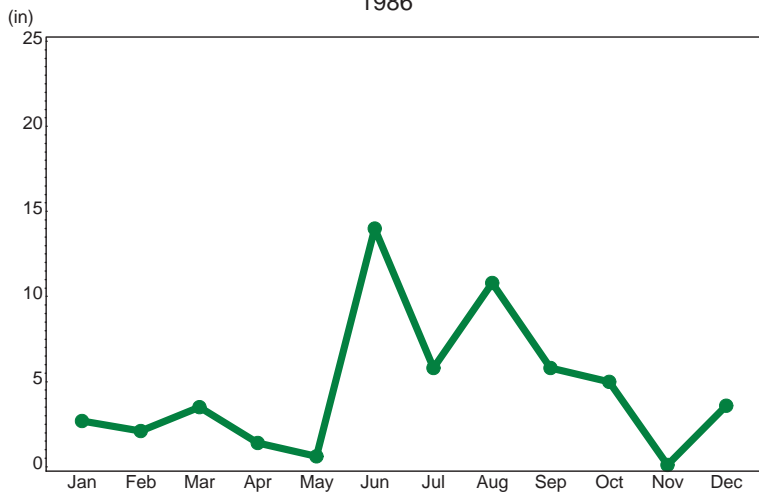
### Camp Keais

Precipitation (in)  
Monthly Total  
1985



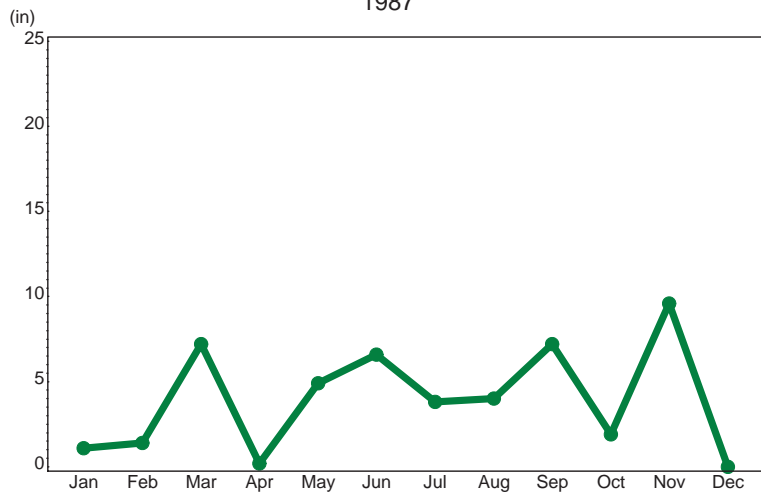
### Camp Keais

Precipitation (in)  
Monthly Total  
1986

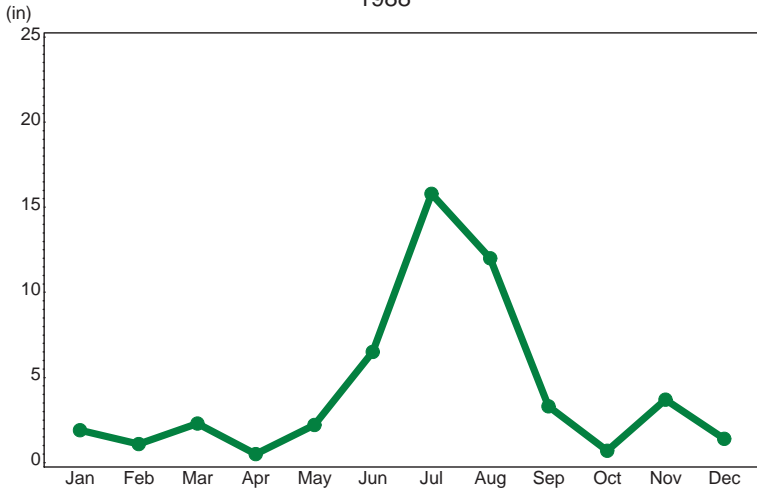


### Camp Keais

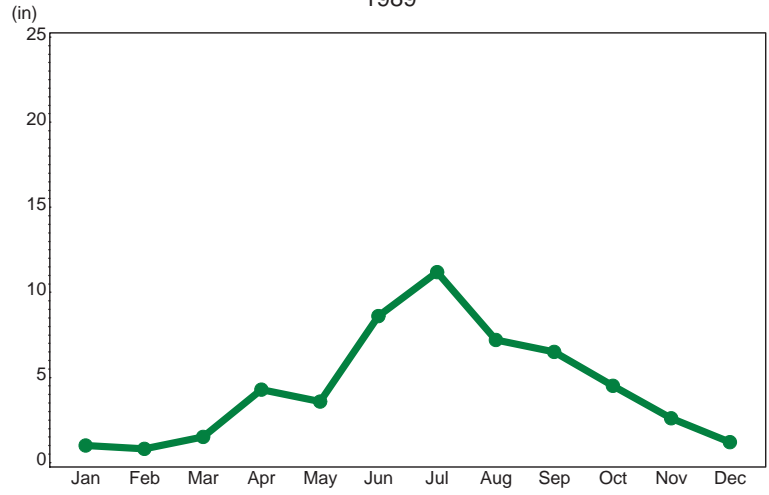
Precipitation (in)  
Monthly Total  
1987



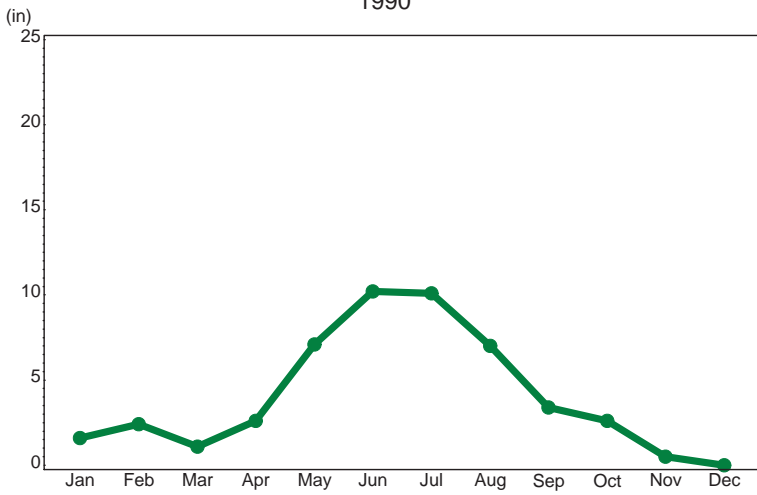
Camp Keais  
Precipitation (in)  
Monthly Total  
1988



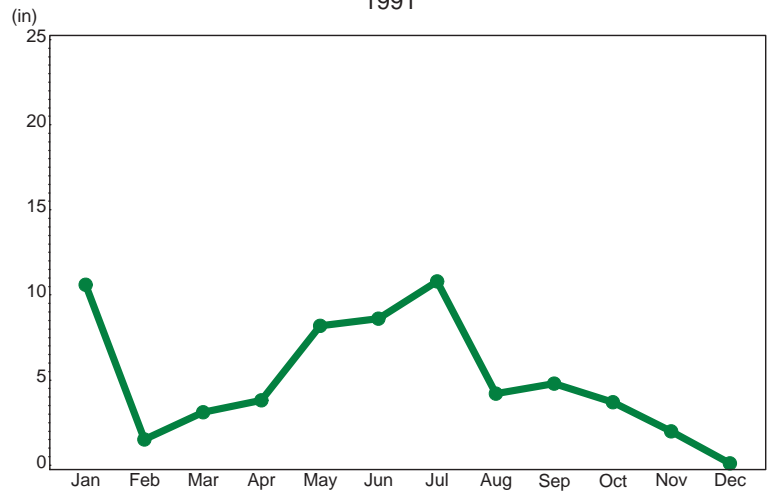
Camp Keais  
Precipitation (in)  
Monthly Total  
1989



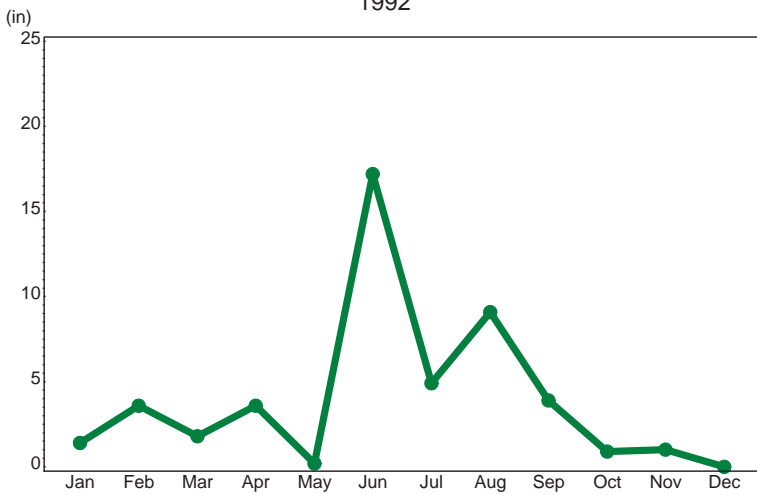
Camp Keais  
Precipitation (in)  
Monthly Total  
1990



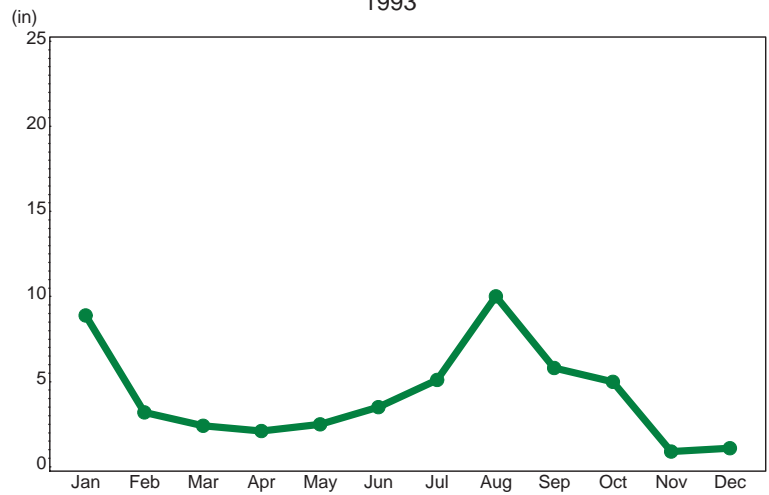
Camp Keais  
Precipitation (in)  
Monthly Total  
1991



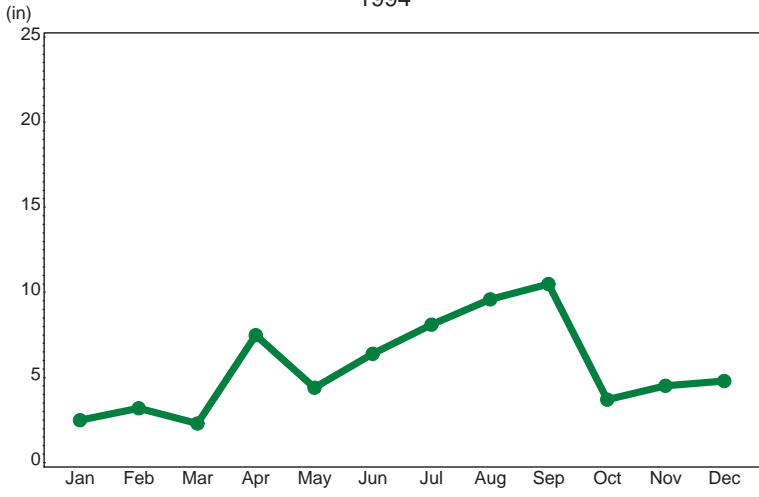
Camp Keais  
Precipitation (in)  
Monthly Total  
1992



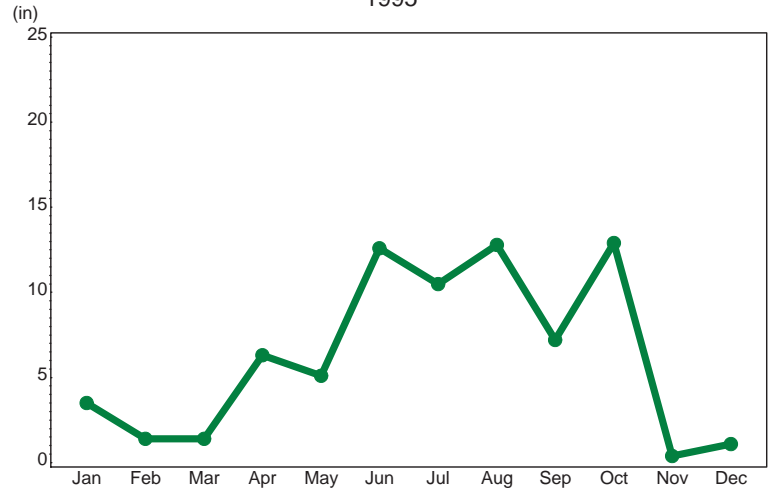
Camp Keais  
Precipitation (in)  
Monthly Total  
1993



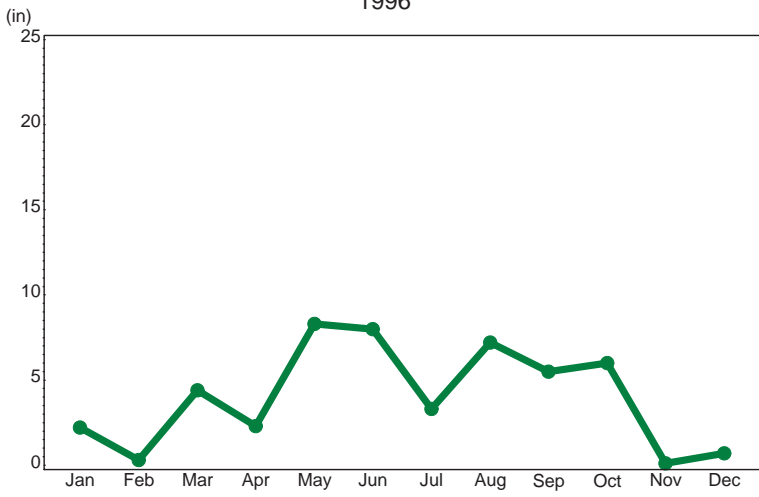
Camp Keais  
Precipitation (in)  
Monthly Total  
1994



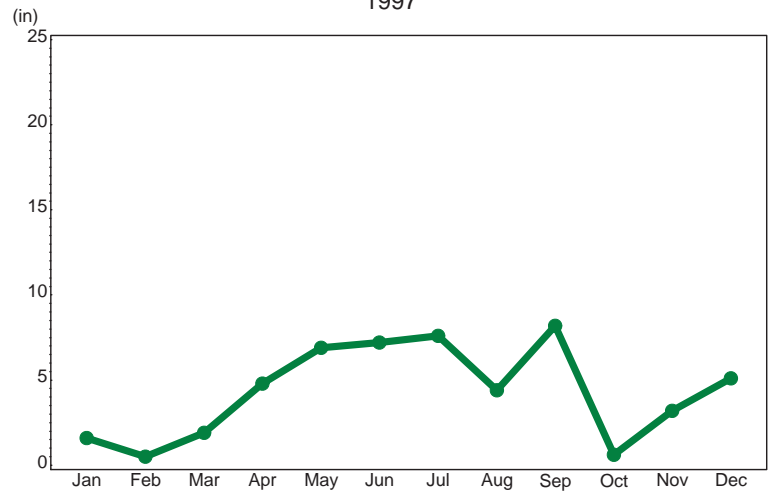
Camp Keais  
Precipitation (in)  
Monthly Total  
1995



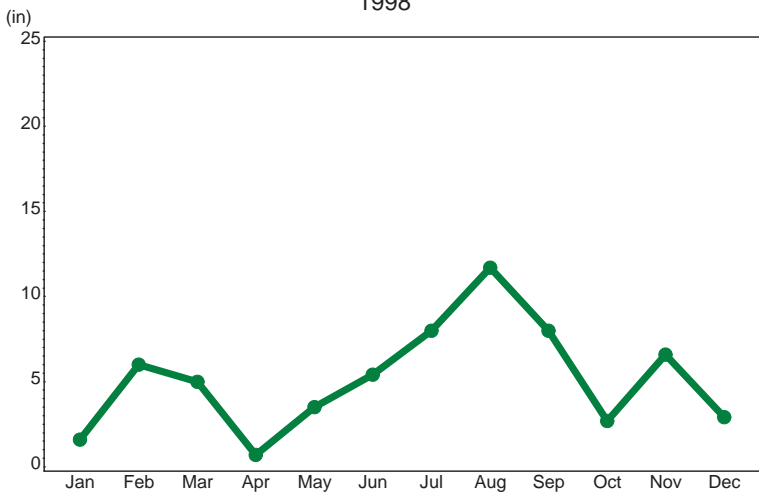
Camp Keais  
Precipitation (in)  
Monthly Total  
1996



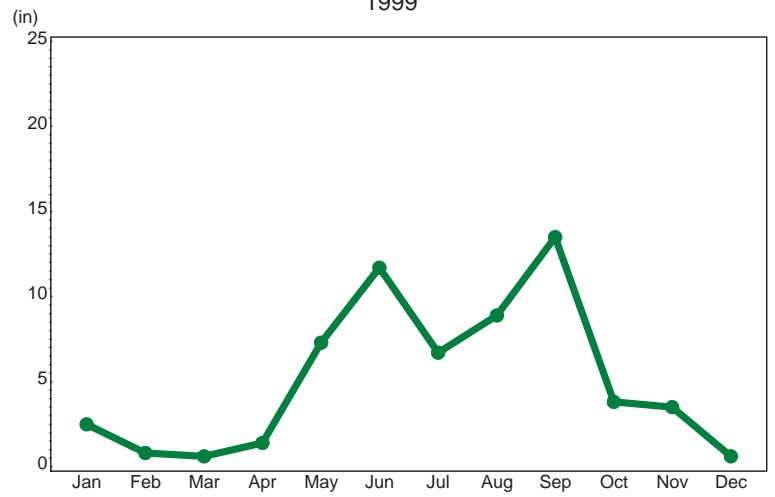
Camp Keais  
Precipitation (in)  
Monthly Total  
1997



Camp Keais  
Precipitation (in)  
Monthly Total  
1998

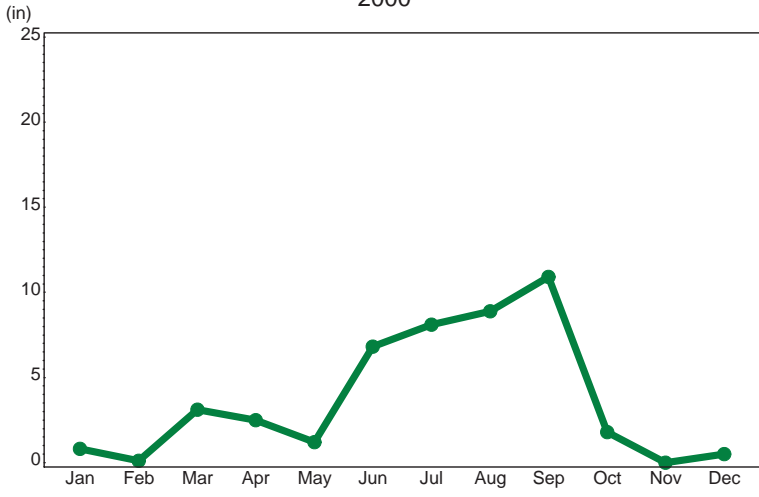


Camp Keais  
Precipitation (in)  
Monthly Total  
1999

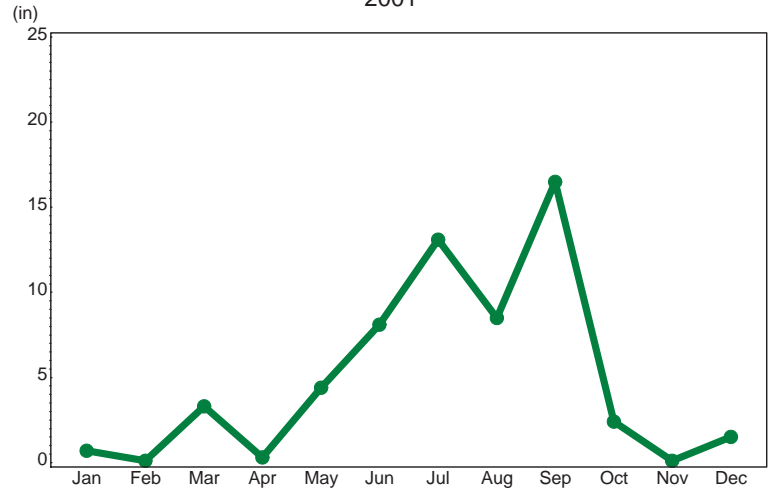




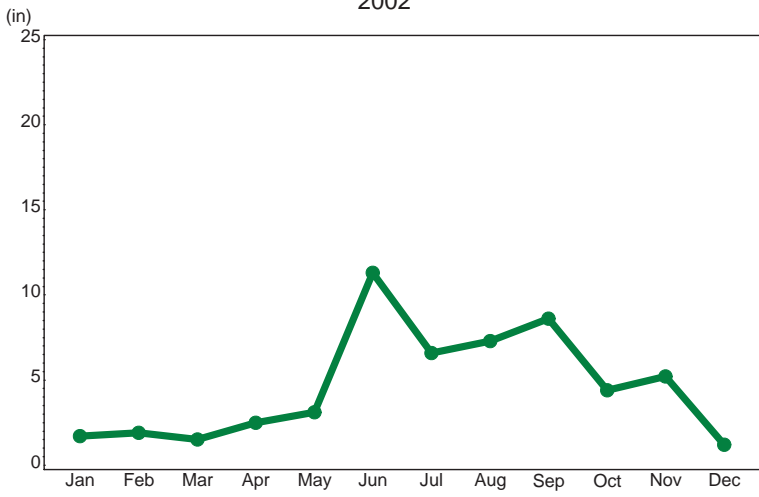
Camp Keais  
Precipitation (in)  
Monthly Total  
2000



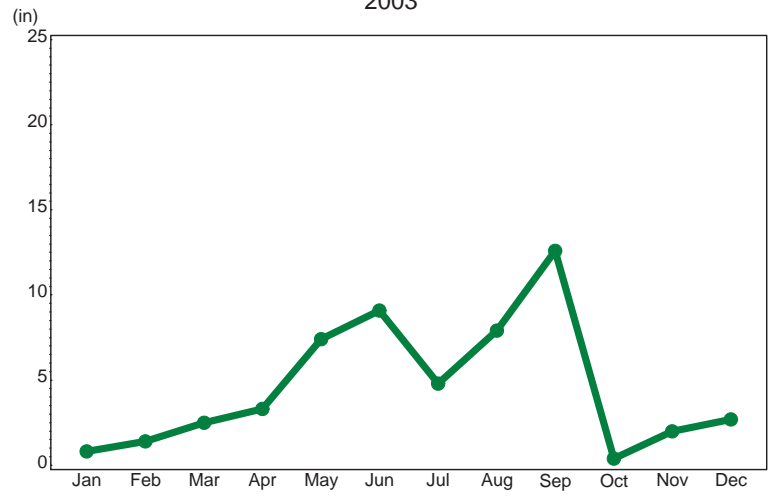
Camp Keais  
Precipitation (in)  
Monthly Total  
2001



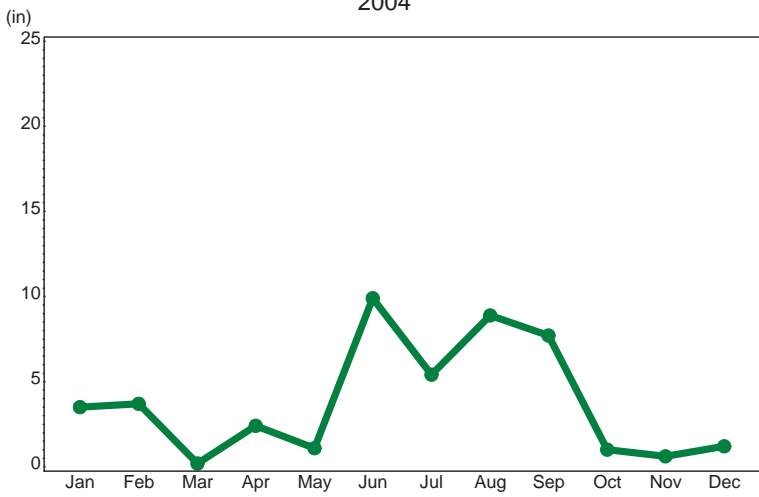
Camp Keais  
Precipitation (in)  
Monthly Total  
2002



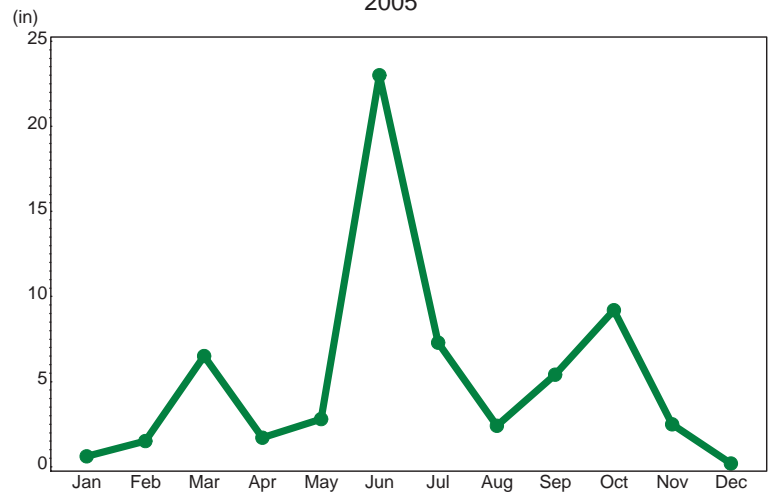
Camp Keais  
Precipitation (in)  
Monthly Total  
2003



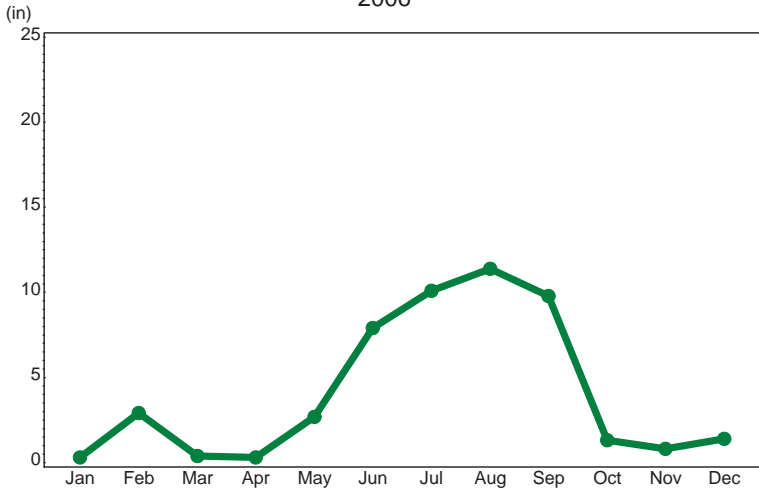
Camp Keais  
Precipitation (in)  
Monthly Total  
2004



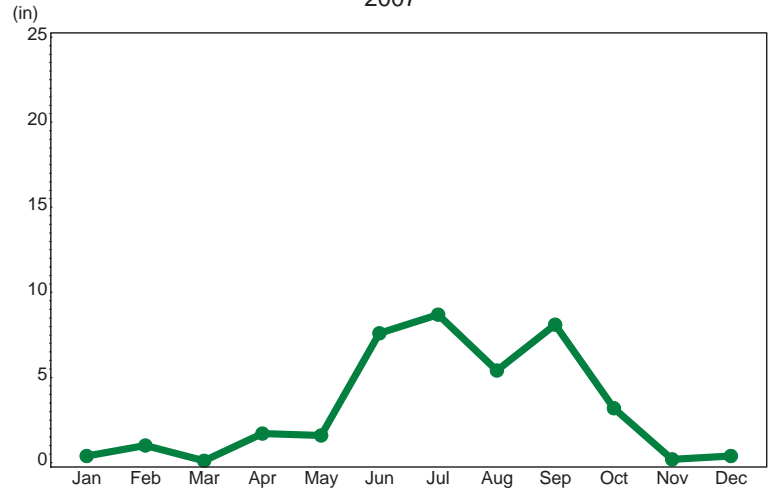
Camp Keais  
Precipitation (in)  
Monthly Total  
2005



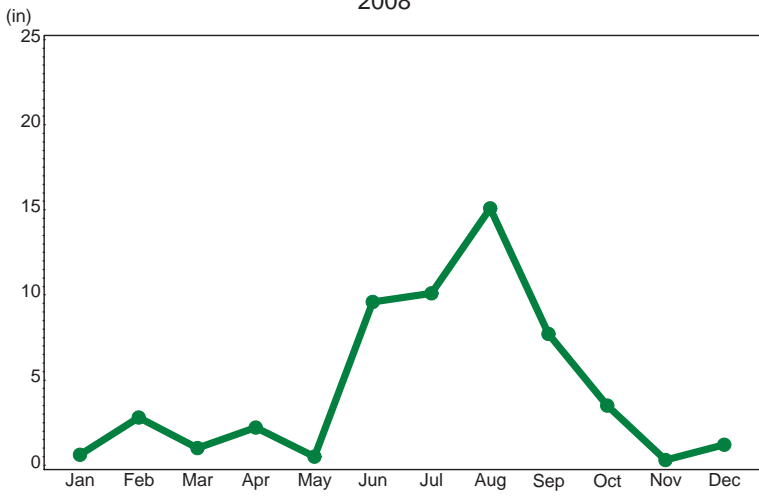
Camp Keais  
Precipitation (in)  
Monthly Total  
2006



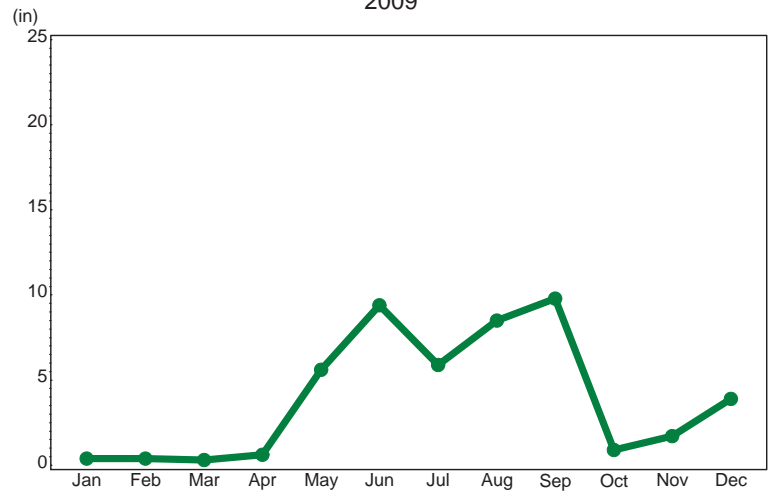
Camp Keais  
Precipitation (in)  
Monthly Total  
2007



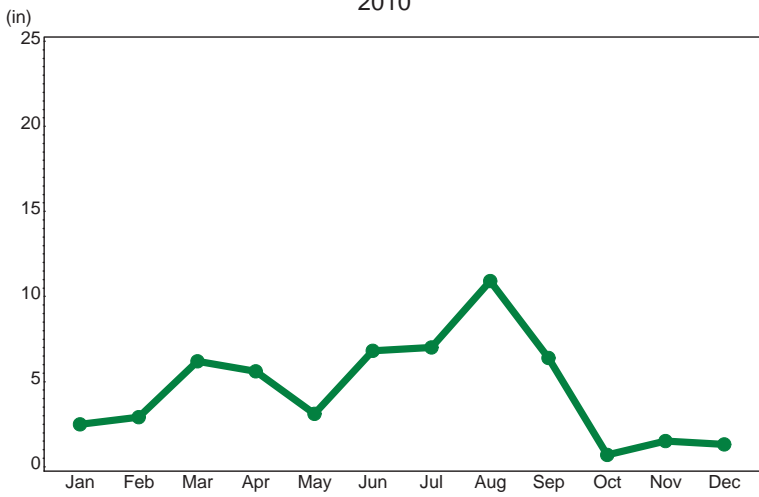
Camp Keais  
Precipitation (in)  
Monthly Total  
2008



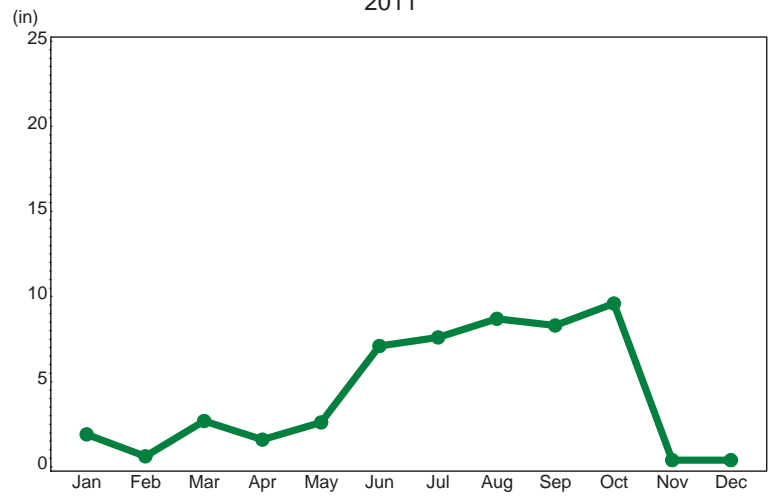
Camp Keais  
Precipitation (in)  
Monthly Total  
2009



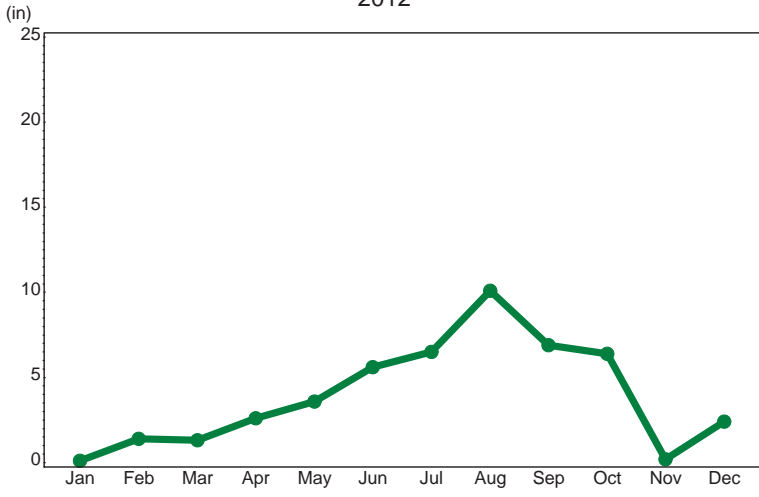
Camp Keais  
Precipitation (in)  
Monthly Total  
2010



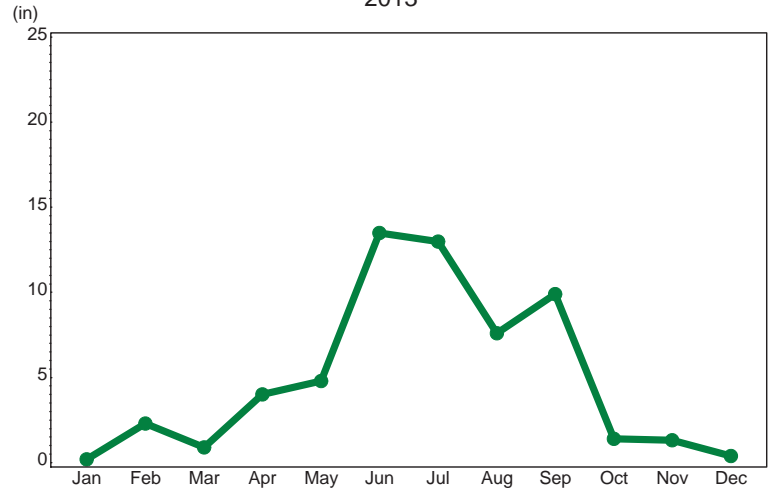
Camp Keais  
Precipitation (in)  
Monthly Total  
2011



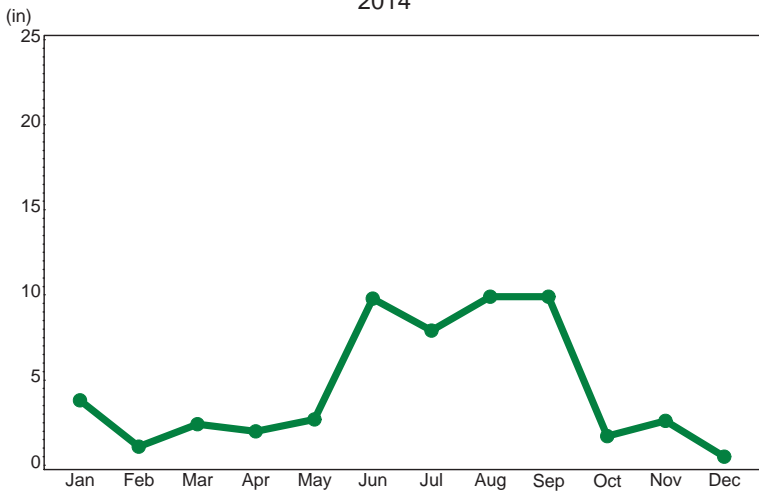
Camp Keais  
Precipitation (in)  
Monthly Total  
2012



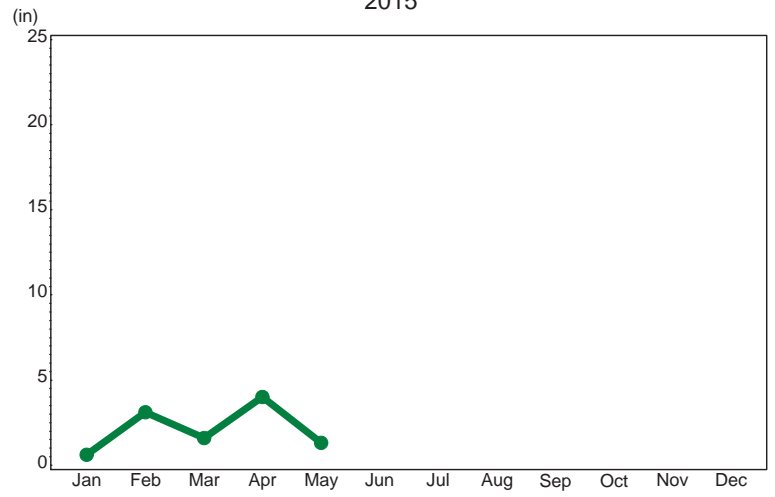
Camp Keais  
Precipitation (in)  
Monthly Total  
2013



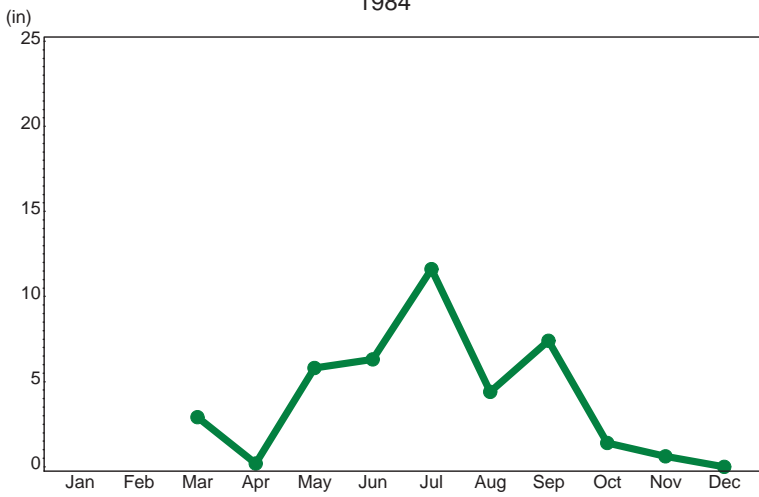
Camp Keais  
Precipitation (in)  
Monthly Total  
2014



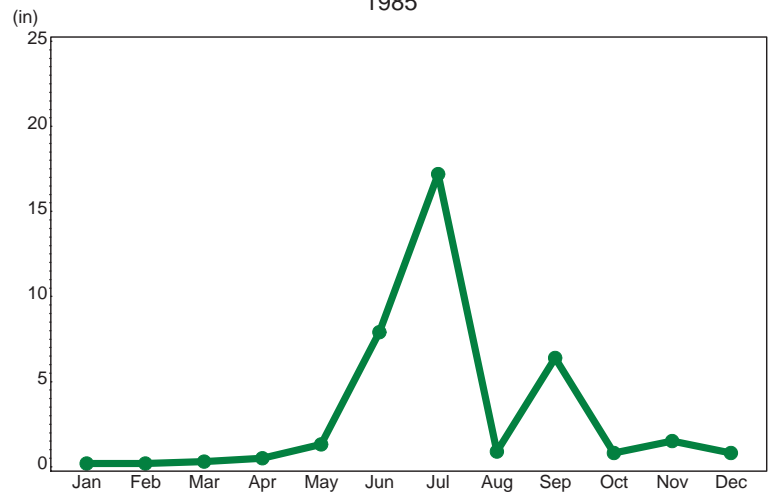
Camp Keais  
Precipitation (in)  
Monthly Total  
2015



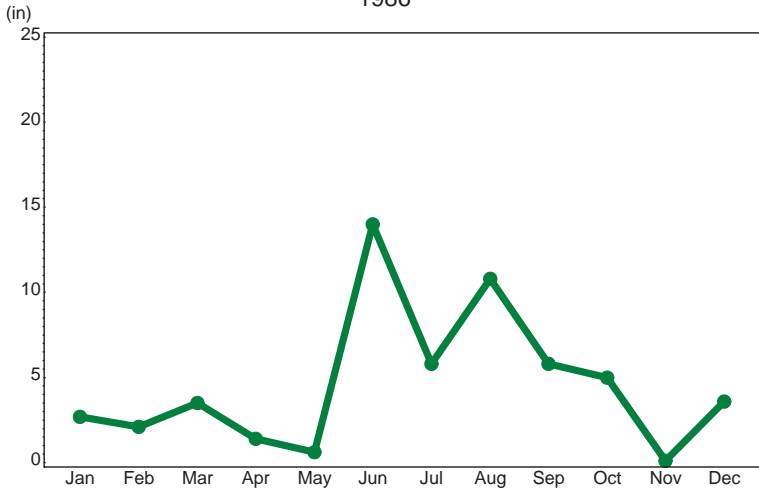
Clam Bay  
Precipitation (in)  
Monthly Total  
1984



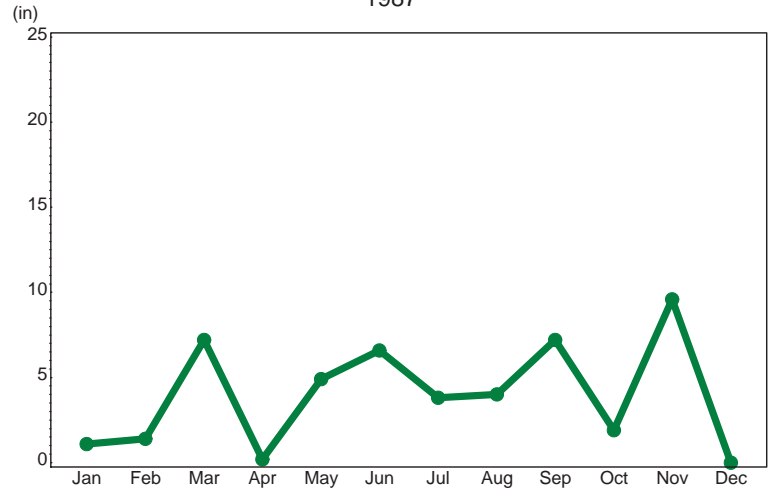
Clam Bay  
Precipitation (in)  
Monthly Total  
1985



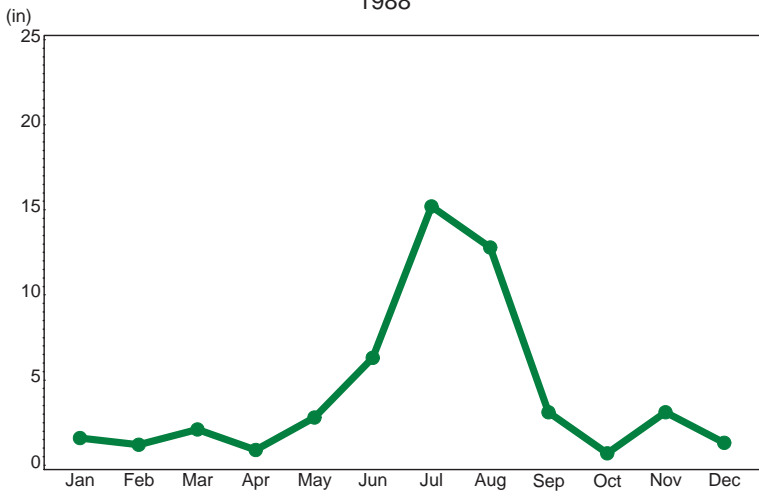
Clam Bay  
Precipitation (in)  
Monthly Total  
1986



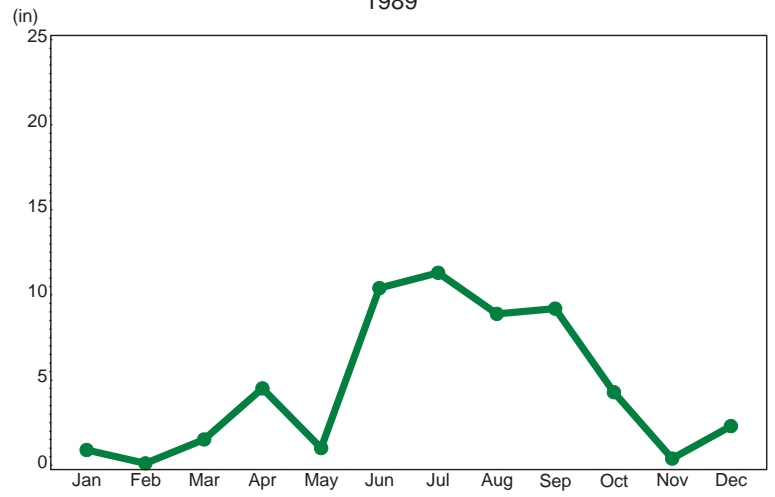
Clam Bay  
Precipitation (in)  
Monthly Total  
1987



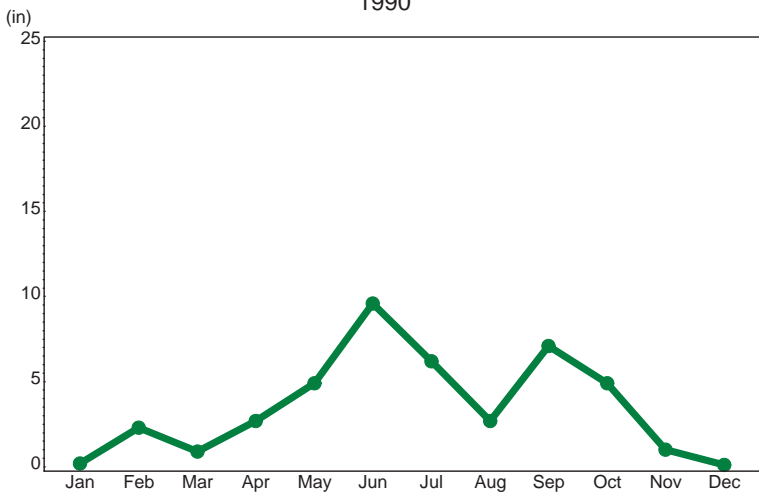
Clam Bay  
Precipitation (in)  
Monthly Total  
1988



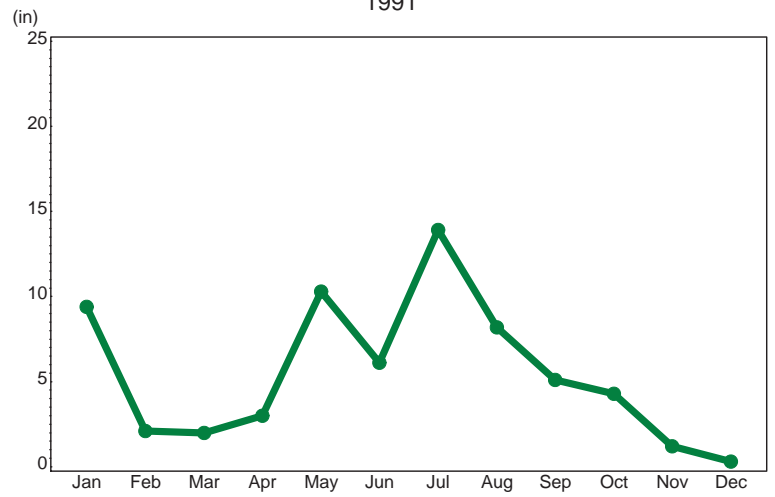
Clam Bay  
Precipitation (in)  
Monthly Total  
1989



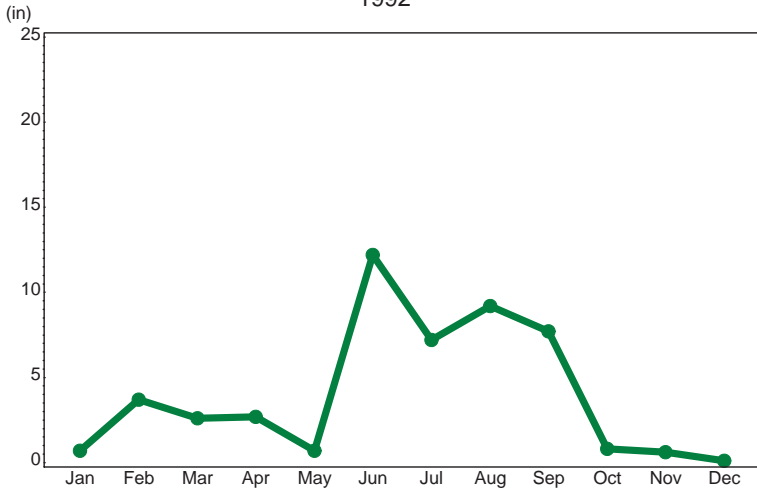
Clam Bay  
Precipitation (in)  
Monthly Total  
1990



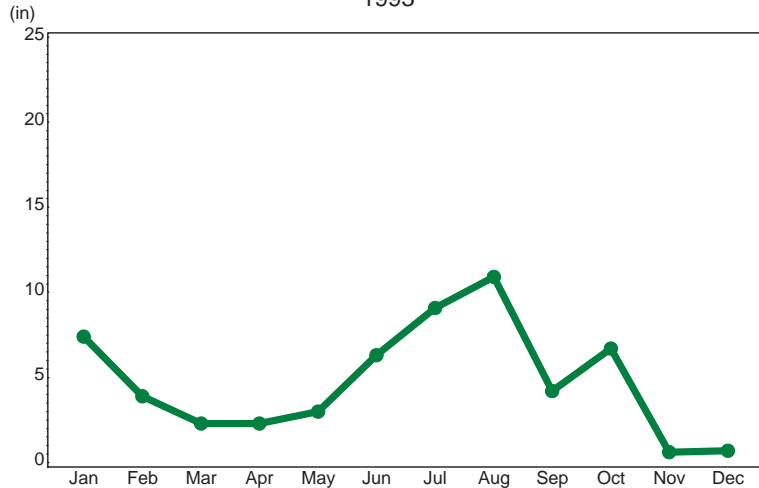
Clam Bay  
Precipitation (in)  
Monthly Total  
1991



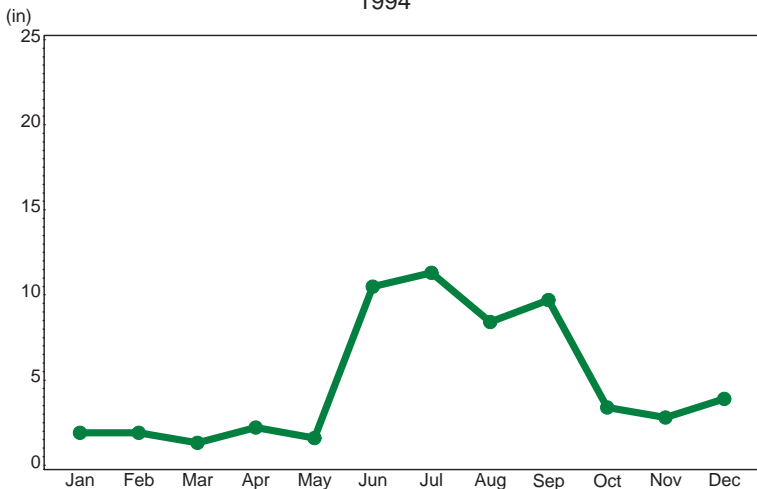
Clam Bay  
Precipitation (in)  
Monthly Total  
1992



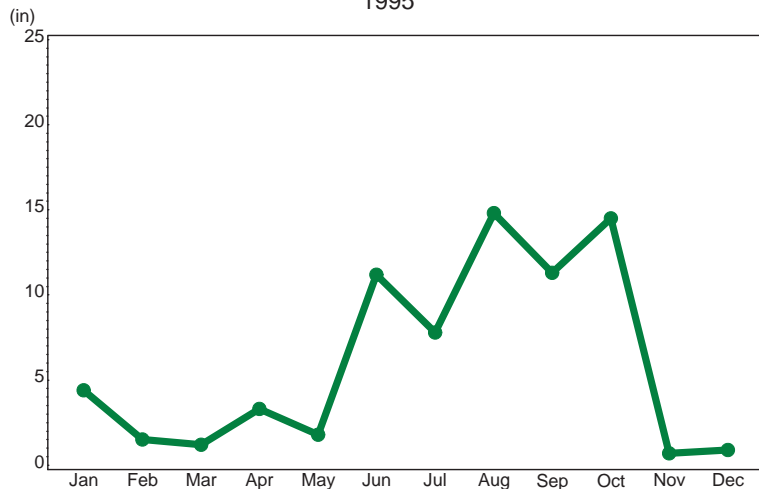
Clam Bay  
Precipitation (in)  
Monthly Total  
1993



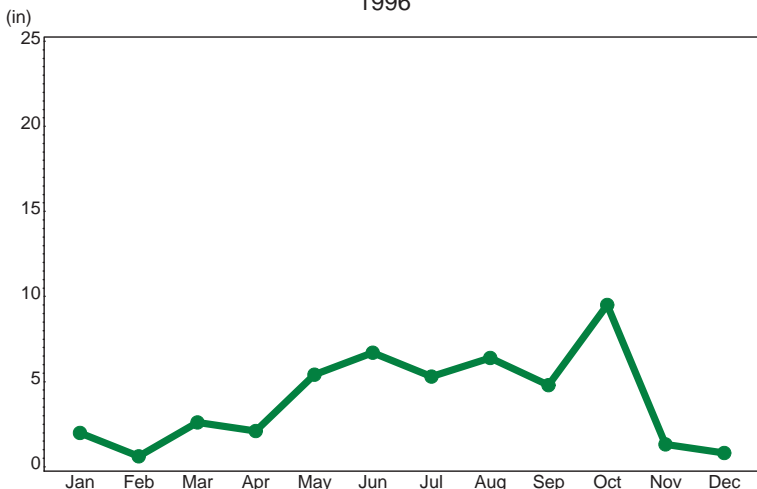
Clam Bay  
Precipitation (in)  
Monthly Total  
1994



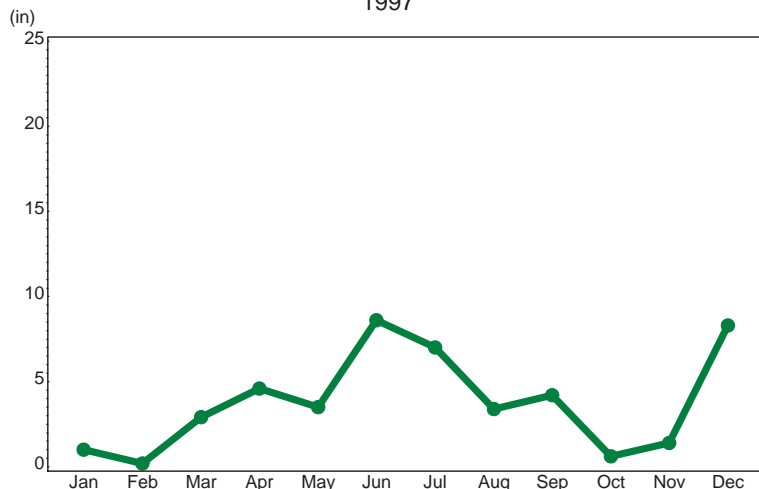
Clam Bay  
Precipitation (in)  
Monthly Total  
1995



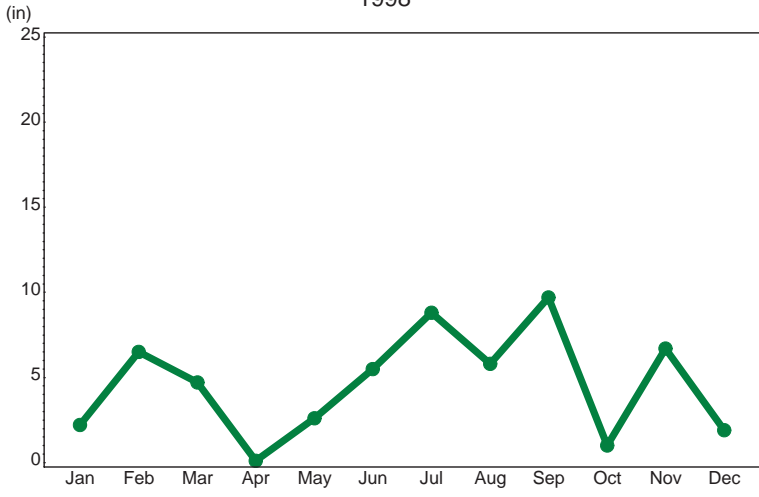
Clam Bay  
Precipitation (in)  
Monthly Total  
1996



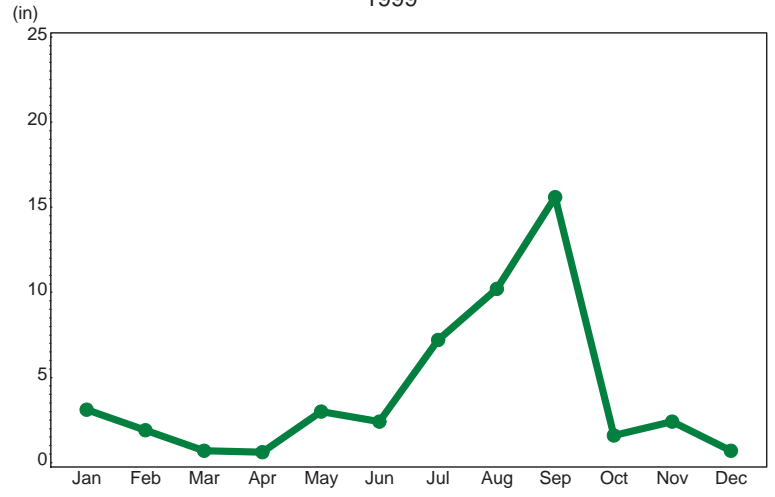
Clam Bay  
Precipitation (in)  
Monthly Total  
1997



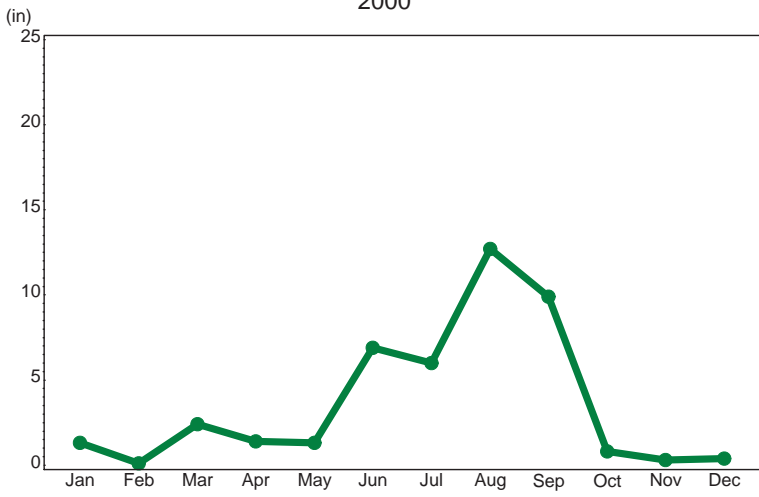
Clam Bay  
Precipitation (in)  
Monthly Total  
1998



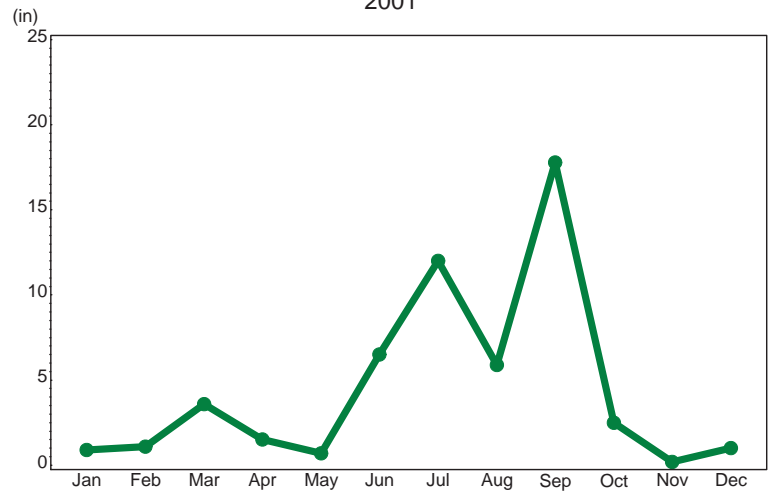
Clam Bay  
Precipitation (in)  
Monthly Total  
1999



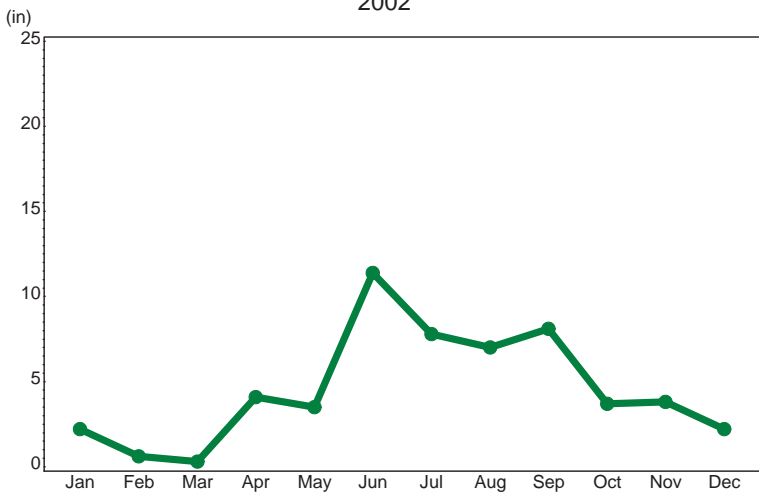
Clam Bay  
Precipitation (in)  
Monthly Total  
2000



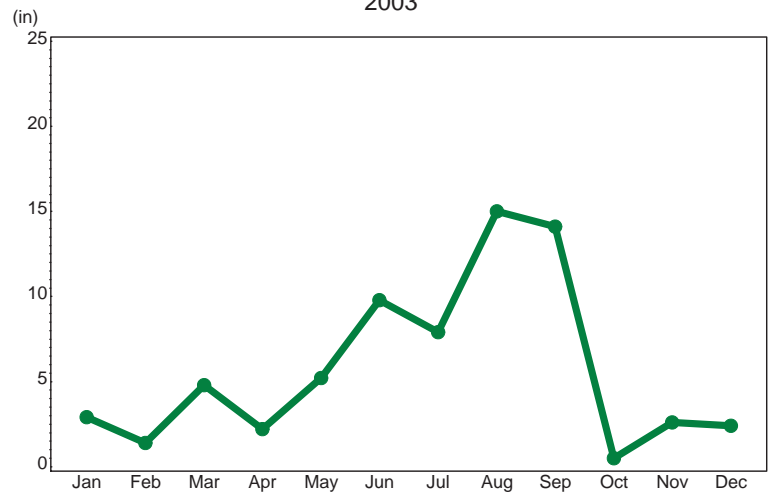
Clam Bay  
Precipitation (in)  
Monthly Total  
2001



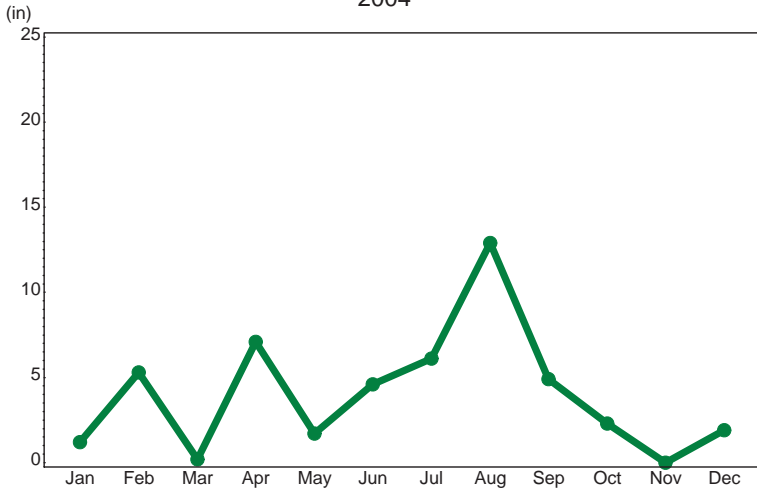
Clam Bay  
Precipitation (in)  
Monthly Total  
2002



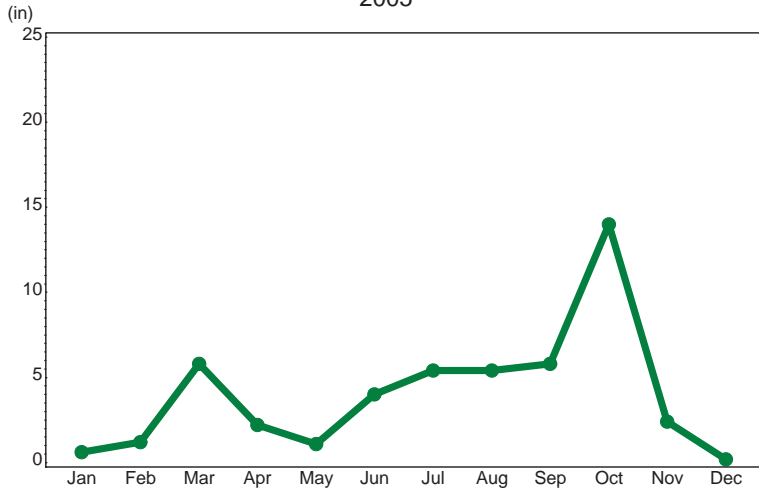
Clam Bay  
Precipitation (in)  
Monthly Total  
2003



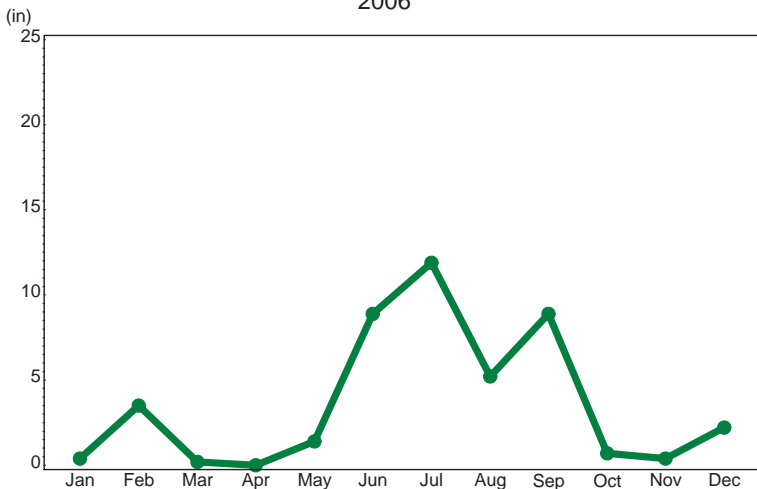
Clam Bay  
Precipitation (in)  
Monthly Total  
2004



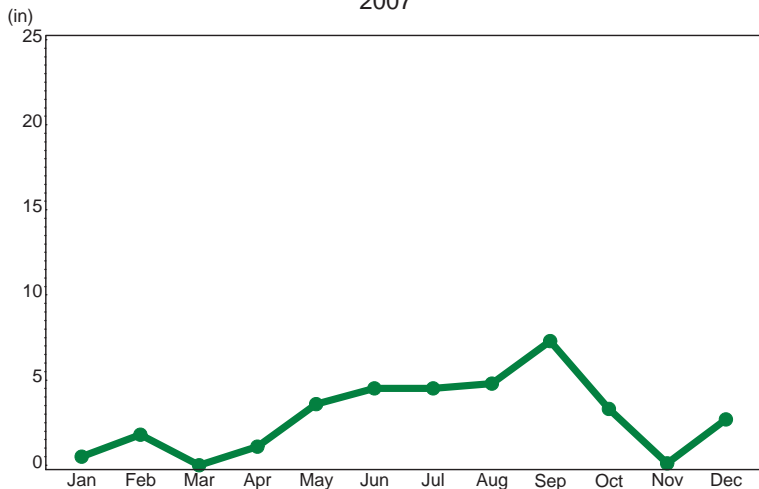
Clam Bay  
Precipitation (in)  
Monthly Total  
2005



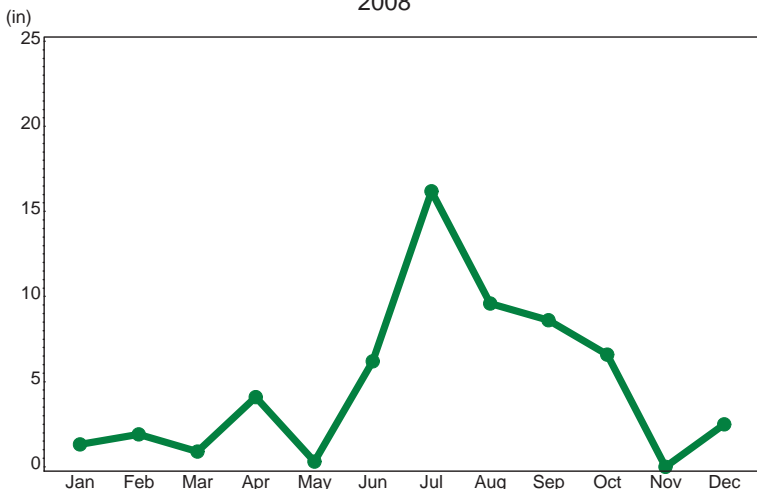
Clam Bay  
Precipitation (in)  
Monthly Total  
2006



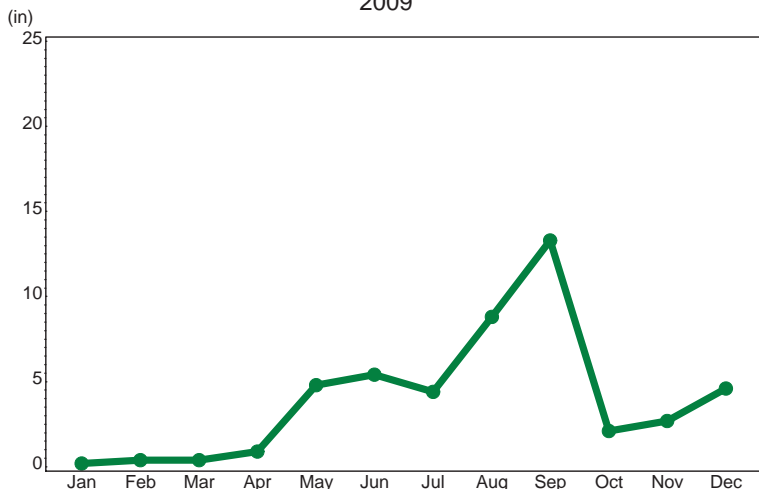
Clam Bay  
Precipitation (in)  
Monthly Total  
2007



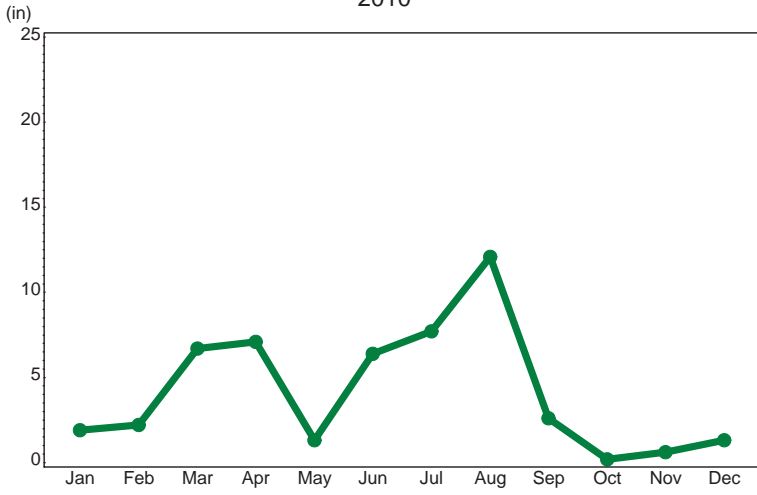
Clam Bay  
Precipitation (in)  
Monthly Total  
2008



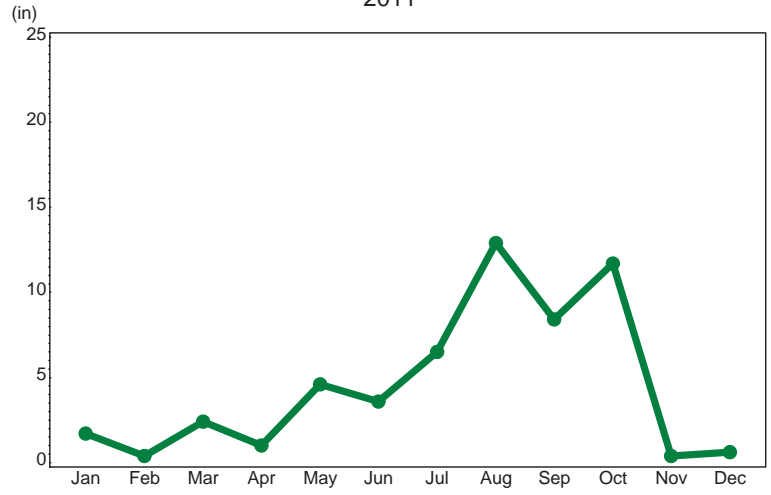
Clam Bay  
Precipitation (in)  
Monthly Total  
2009



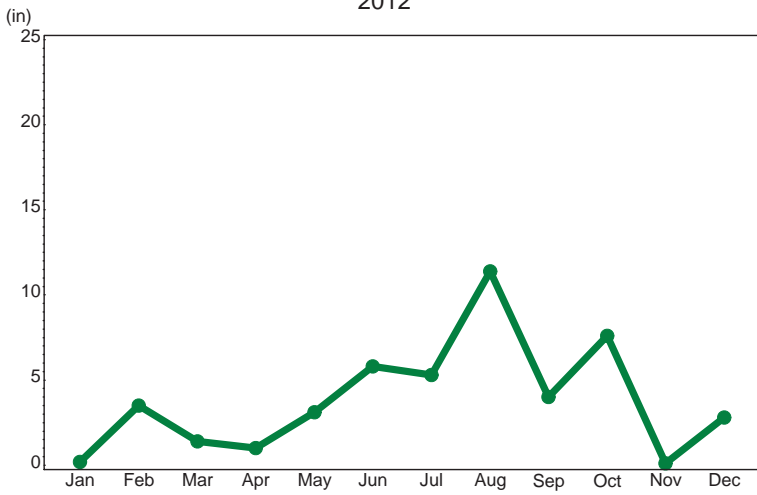
Clam Bay  
Precipitation (in)  
Monthly Total  
2010



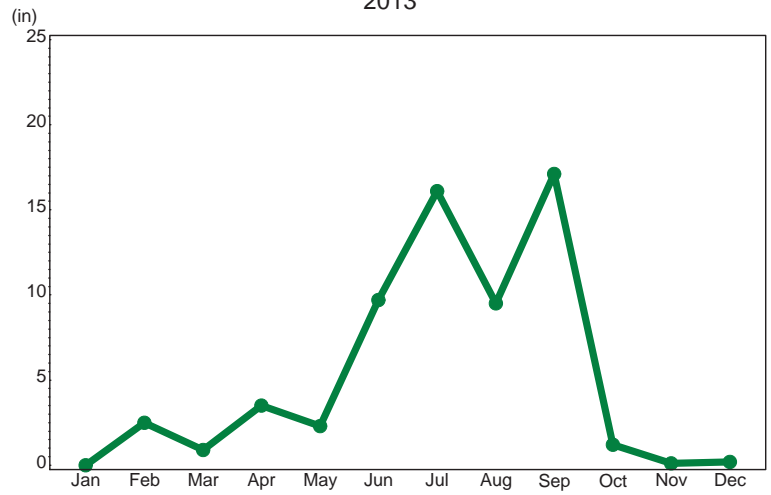
Clam Bay  
Precipitation (in)  
Monthly Total  
2011



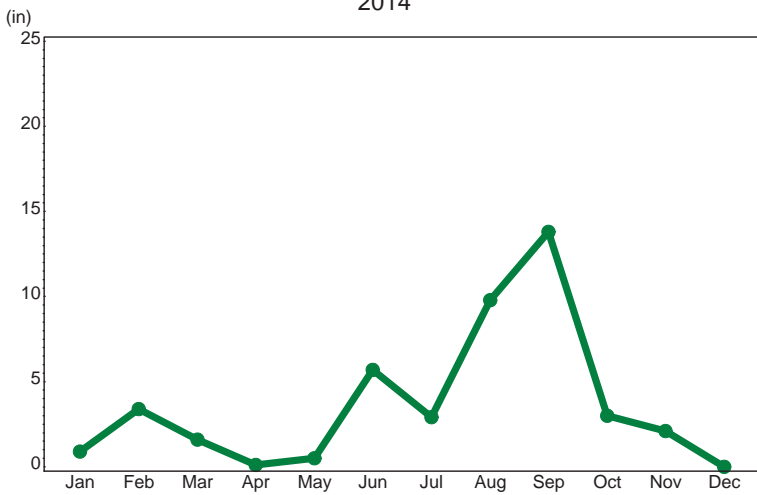
Clam Bay  
Precipitation (in)  
Monthly Total  
2012



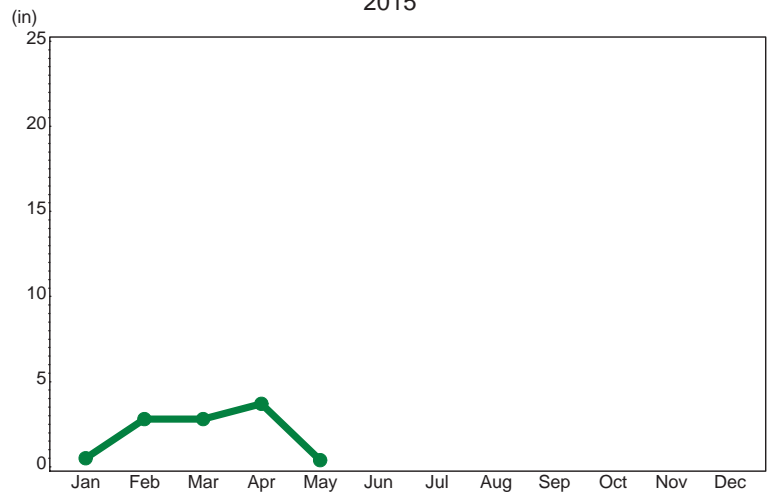
Clam Bay  
Precipitation (in)  
Monthly Total  
2013



Clam Bay  
Precipitation (in)  
Monthly Total  
2014



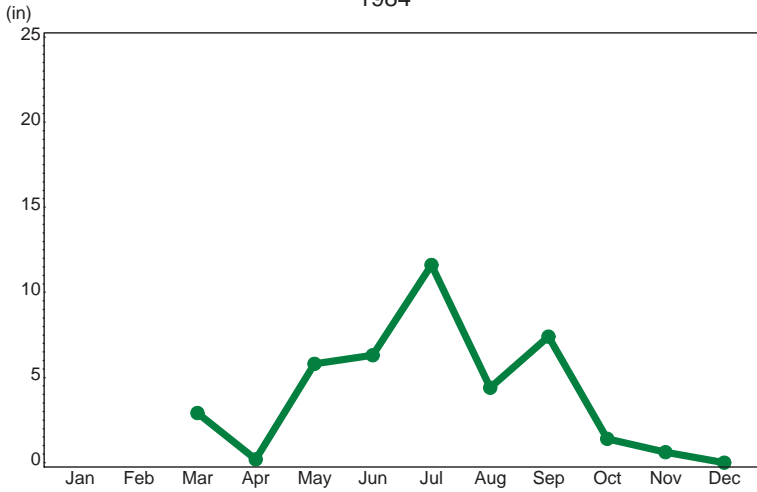
Clam Bay  
Precipitation (in)  
Monthly Total  
2015





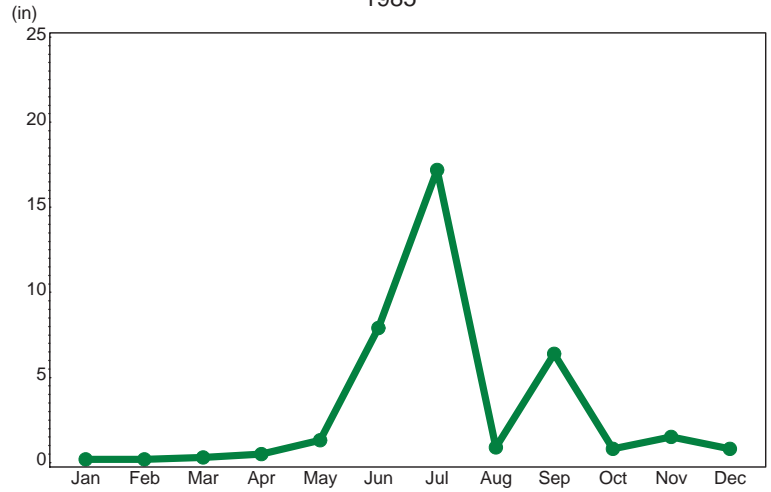
Cocohatchee (Inland Segment)

Precipitation (in)  
Monthly Total  
1984



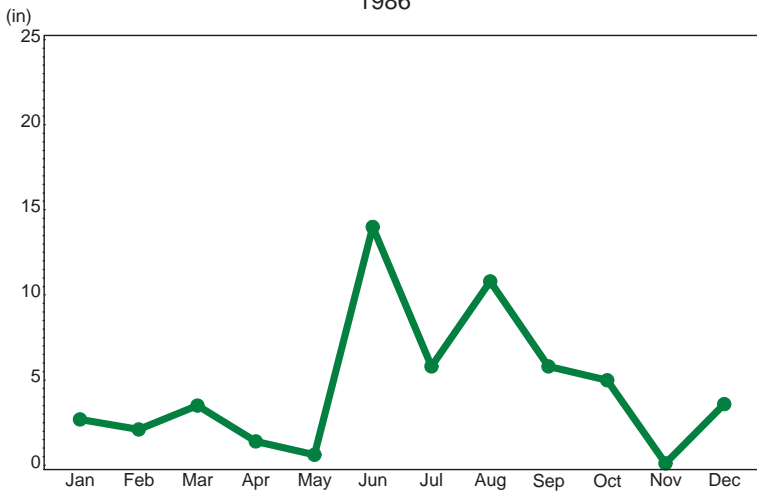
Cocohatchee (Inland Segment)

Precipitation (in)  
Monthly Total  
1985



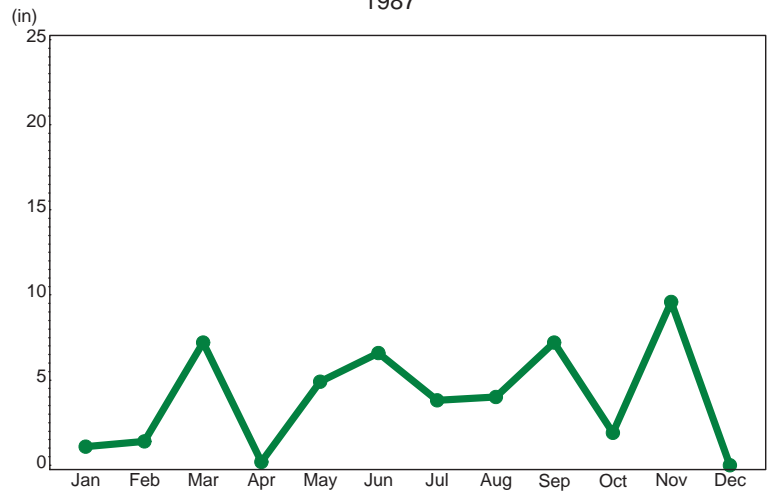
Cocohatchee (Inland Segment)

Precipitation (in)  
Monthly Total  
1986



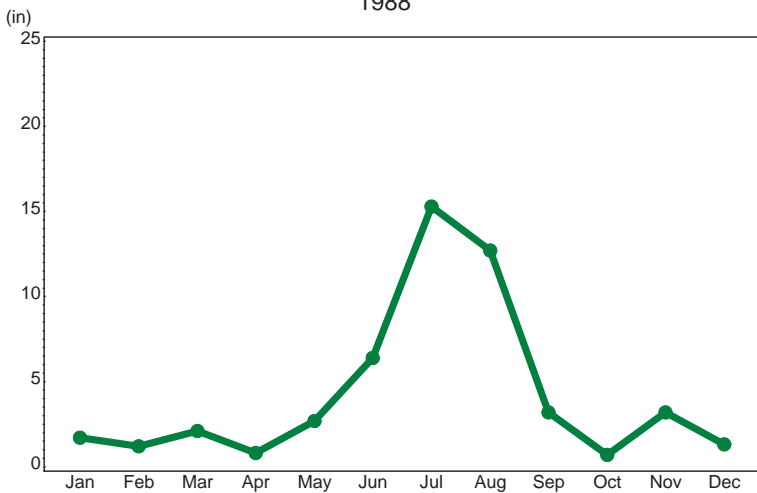
Cocohatchee (Inland Segment)

Precipitation (in)  
Monthly Total  
1987



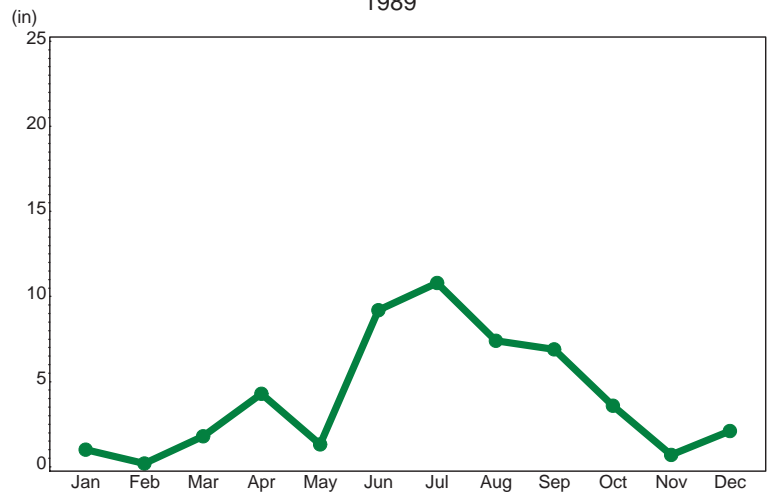
Cocohatchee (Inland Segment)

Precipitation (in)  
Monthly Total  
1988



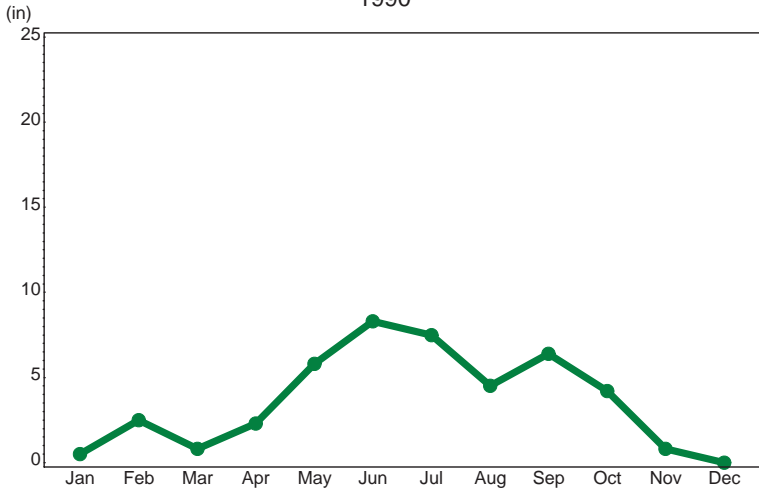
Cocohatchee (Inland Segment)

Precipitation (in)  
Monthly Total  
1989



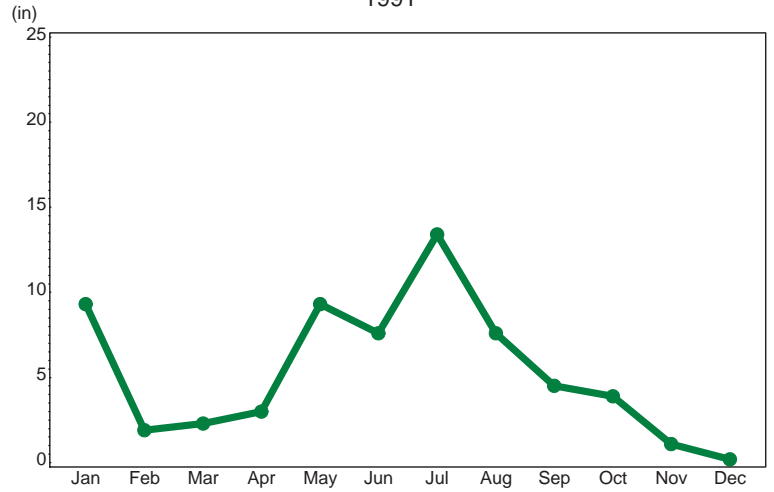
Cocohatchee (Inland Segment)

Precipitation (in)  
Monthly Total  
1990



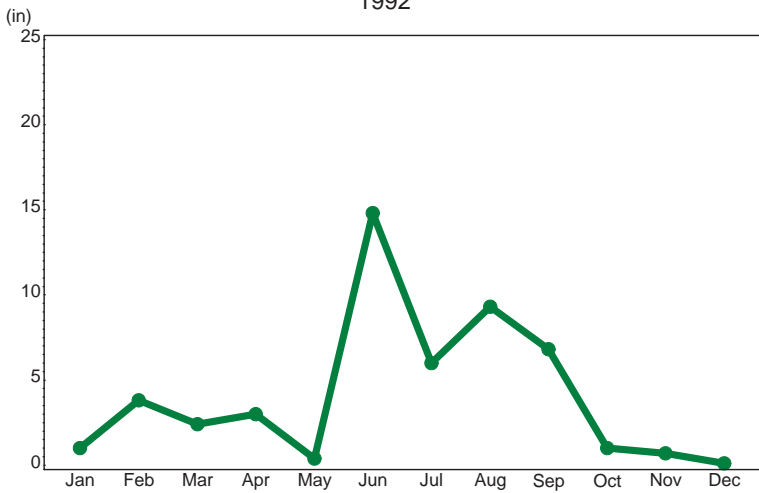
Cocohatchee (Inland Segment)

Precipitation (in)  
Monthly Total  
1991



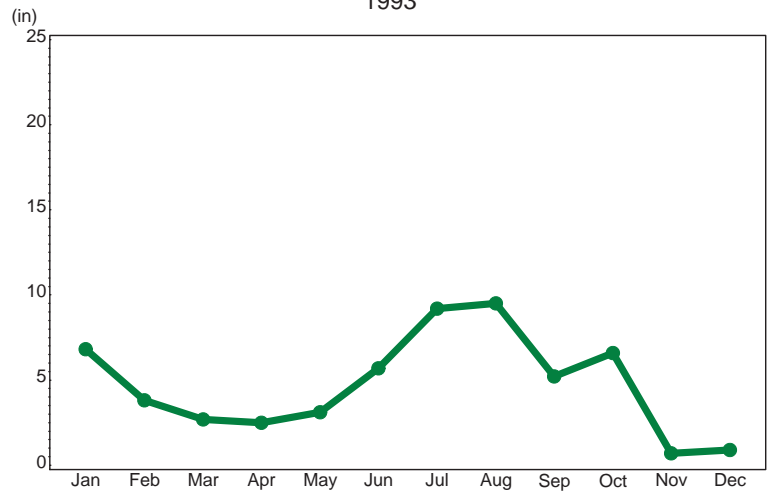
Cocohatchee (Inland Segment)

Precipitation (in)  
Monthly Total  
1992



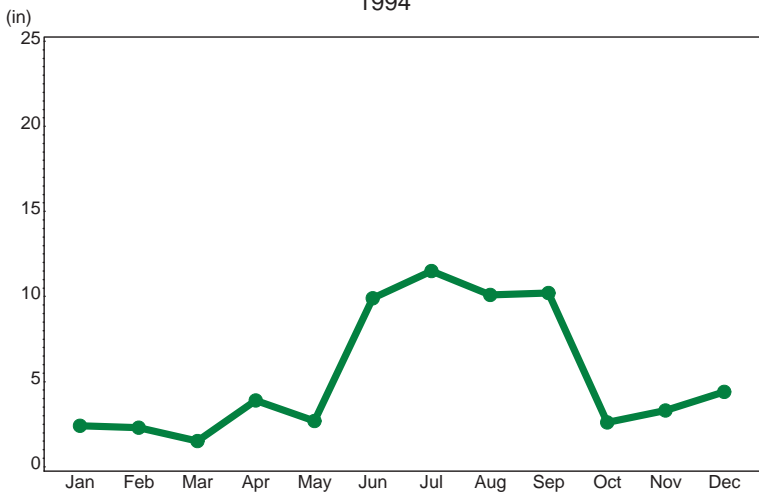
Cocohatchee (Inland Segment)

Precipitation (in)  
Monthly Total  
1993



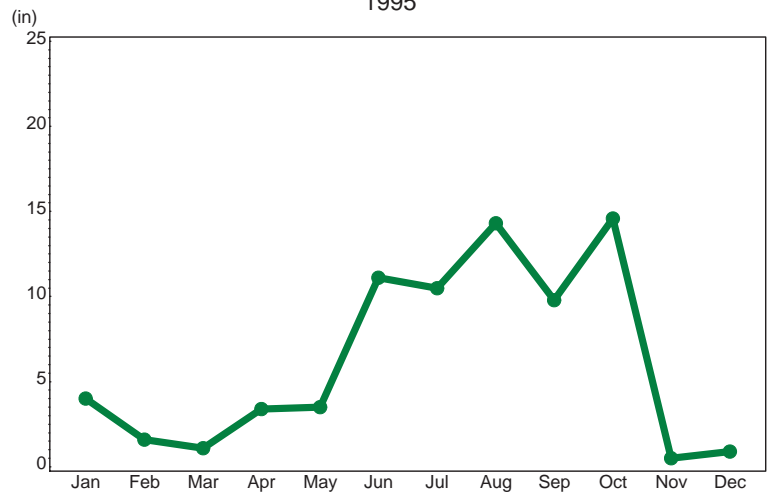
Cocohatchee (Inland Segment)

Precipitation (in)  
Monthly Total  
1994



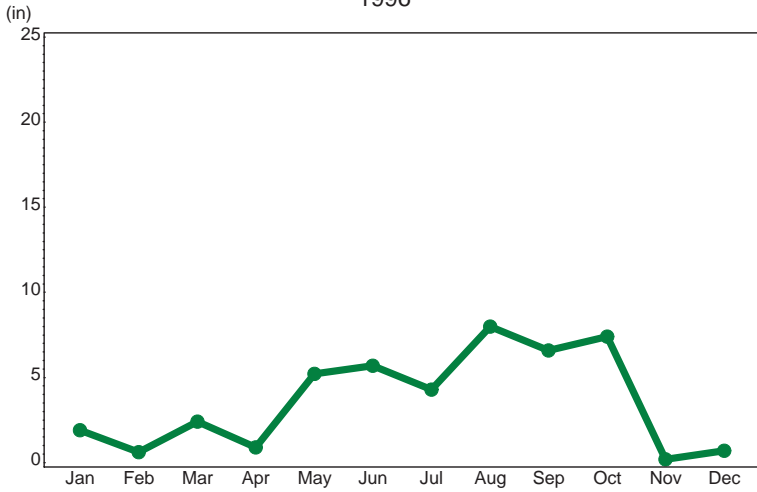
Cocohatchee (Inland Segment)

Precipitation (in)  
Monthly Total  
1995



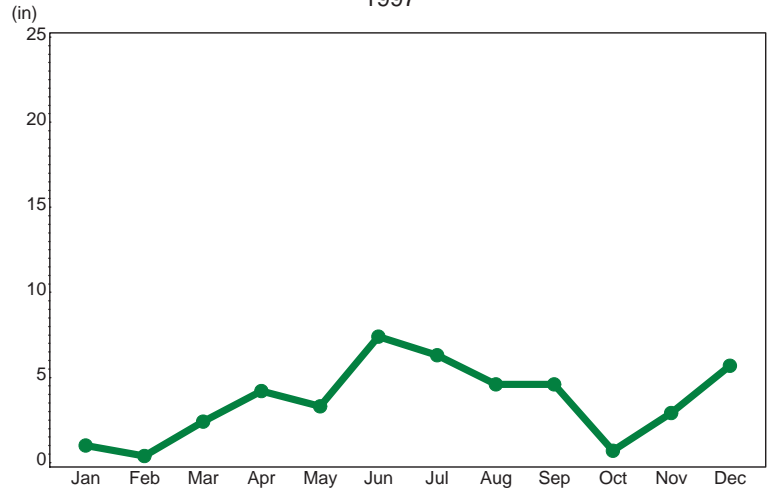
Cocohatchee (Inland Segment)

Precipitation (in)  
Monthly Total  
1996



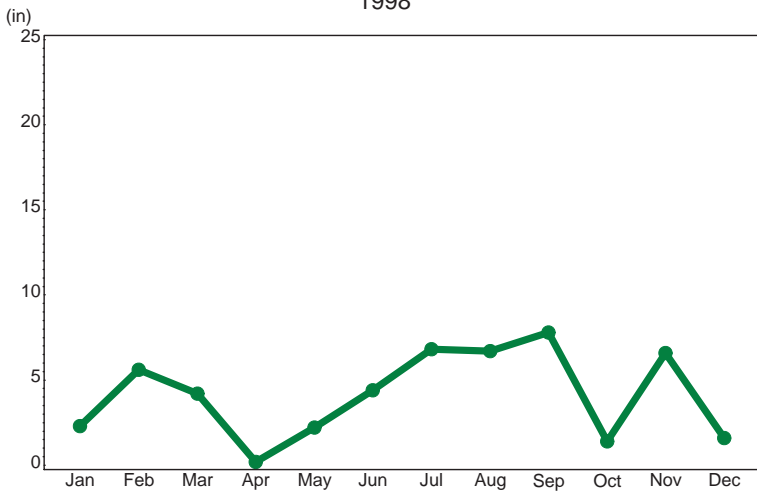
Cocohatchee (Inland Segment)

Precipitation (in)  
Monthly Total  
1997



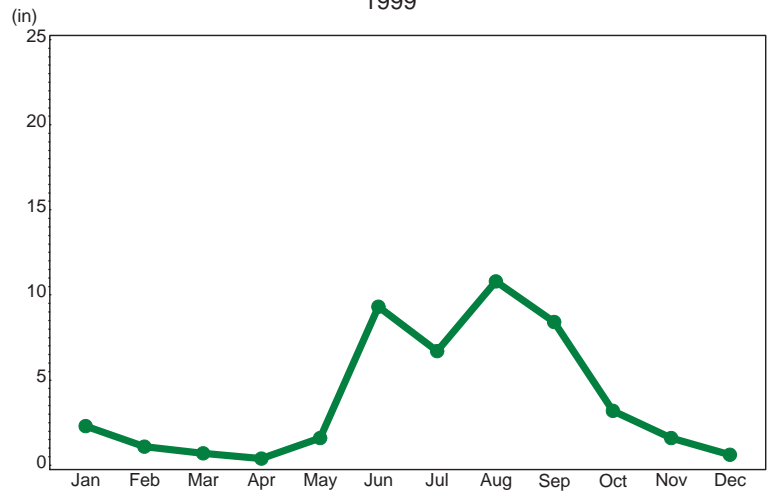
Cocohatchee (Inland Segment)

Precipitation (in)  
Monthly Total  
1998



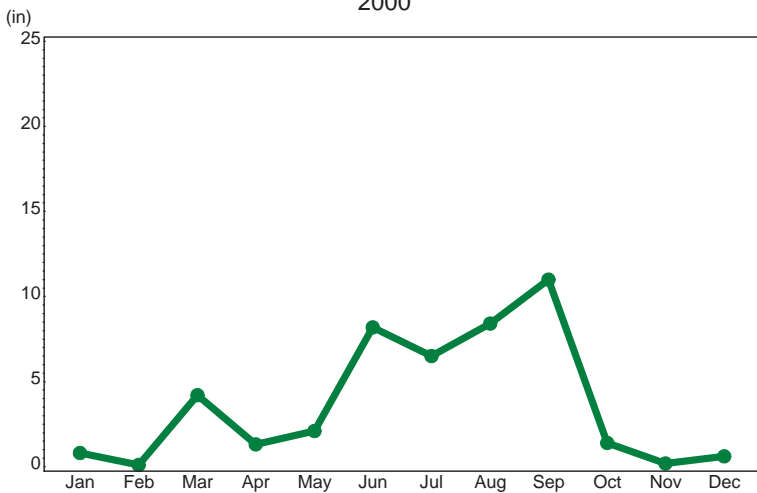
Cocohatchee (Inland Segment)

Precipitation (in)  
Monthly Total  
1999



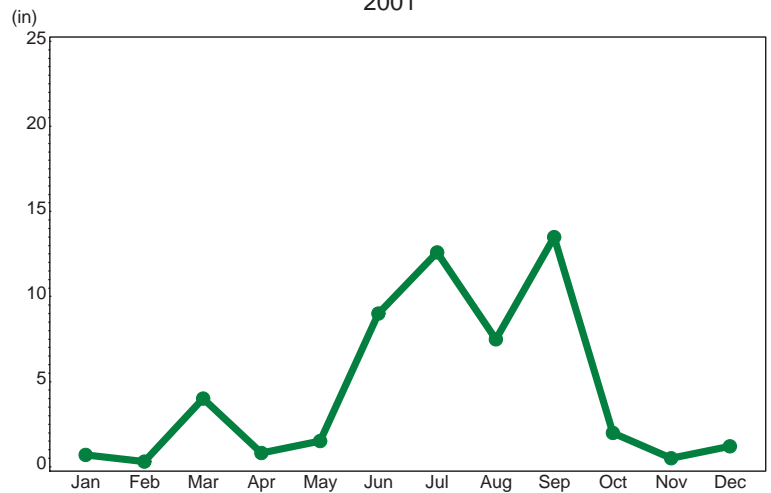
Cocohatchee (Inland Segment)

Precipitation (in)  
Monthly Total  
2000

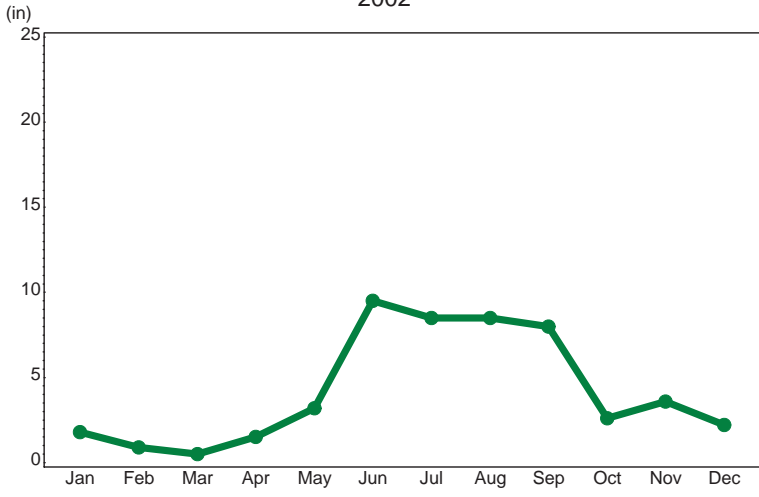


Cocohatchee (Inland Segment)

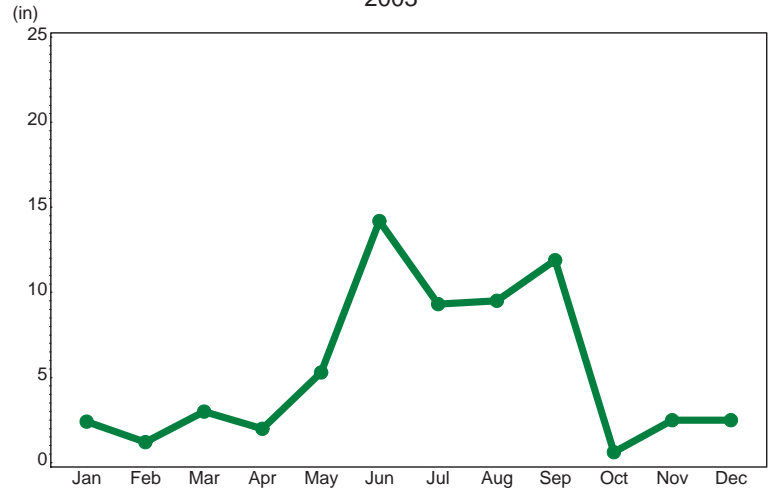
Precipitation (in)  
Monthly Total  
2001



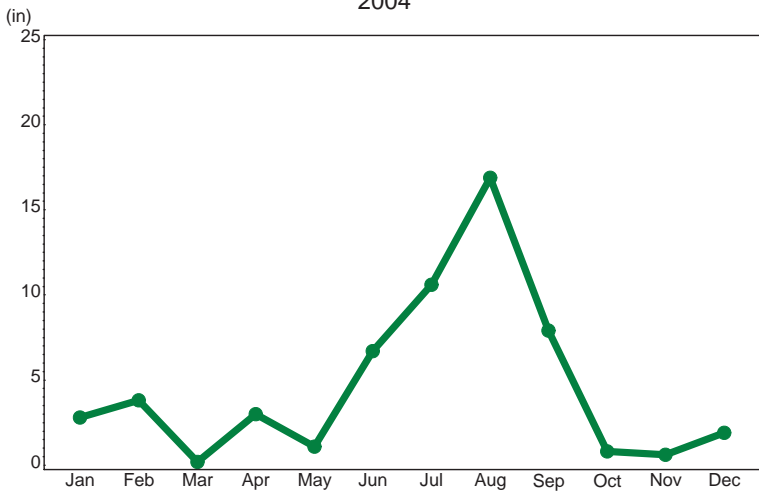
Cocohatchee (Inland Segment)  
Precipitation (in)  
Monthly Total  
2002



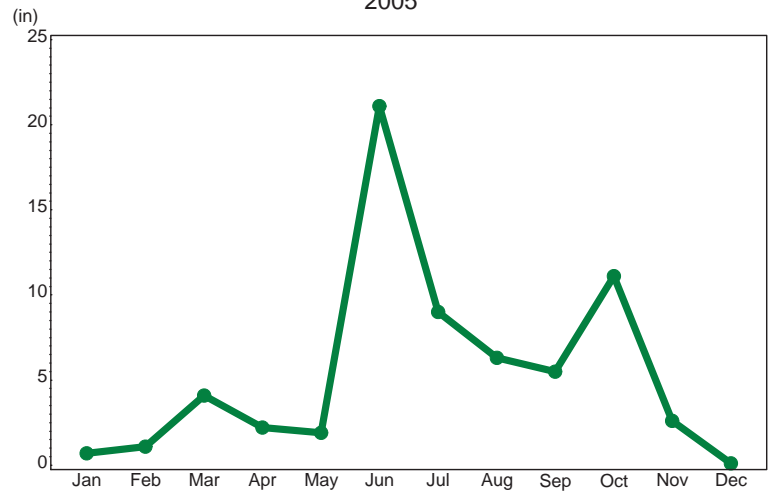
Cocohatchee (Inland Segment)  
Precipitation (in)  
Monthly Total  
2003



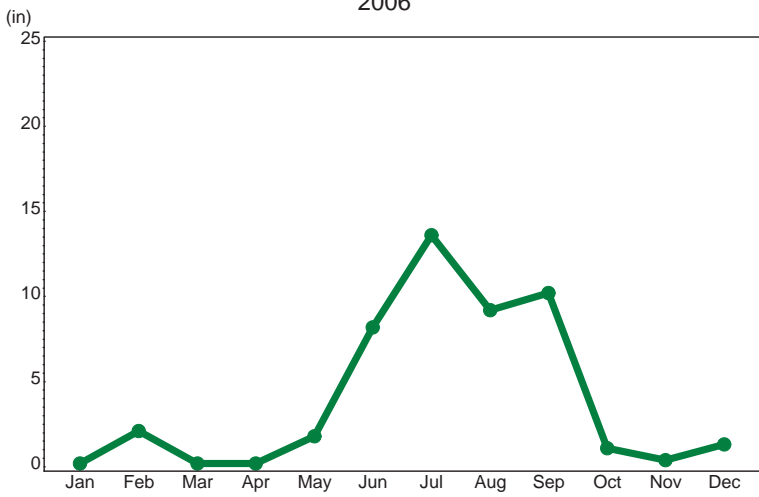
Cocohatchee (Inland Segment)  
Precipitation (in)  
Monthly Total  
2004



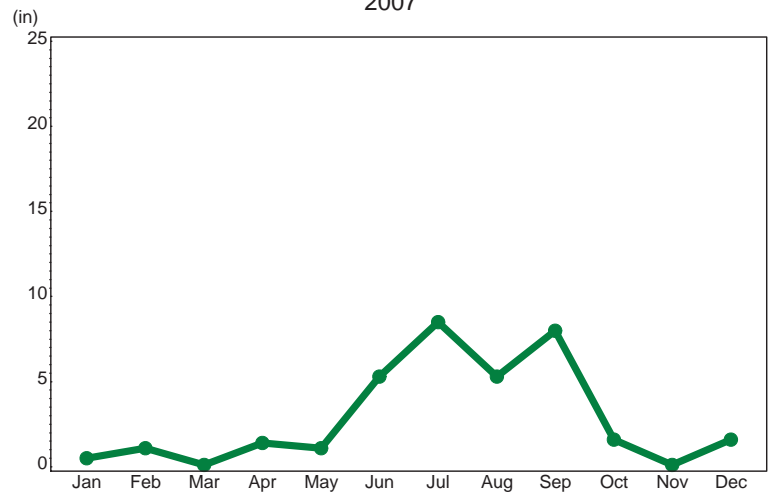
Cocohatchee (Inland Segment)  
Precipitation (in)  
Monthly Total  
2005



Cocohatchee (Inland Segment)  
Precipitation (in)  
Monthly Total  
2006

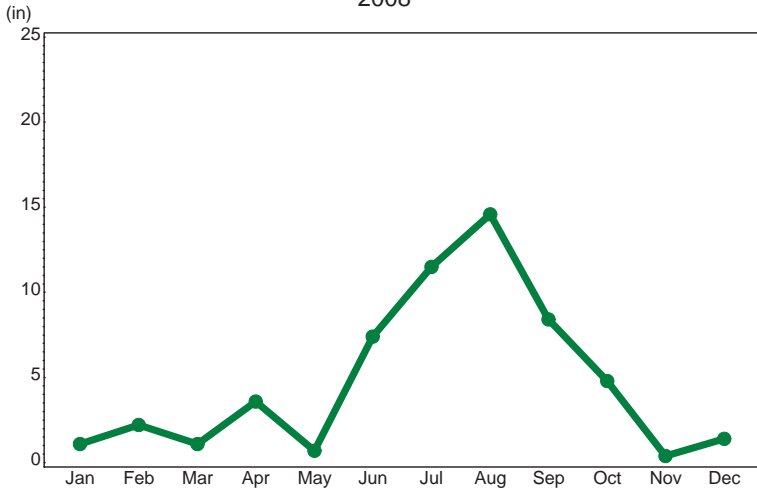


Cocohatchee (Inland Segment)  
Precipitation (in)  
Monthly Total  
2007



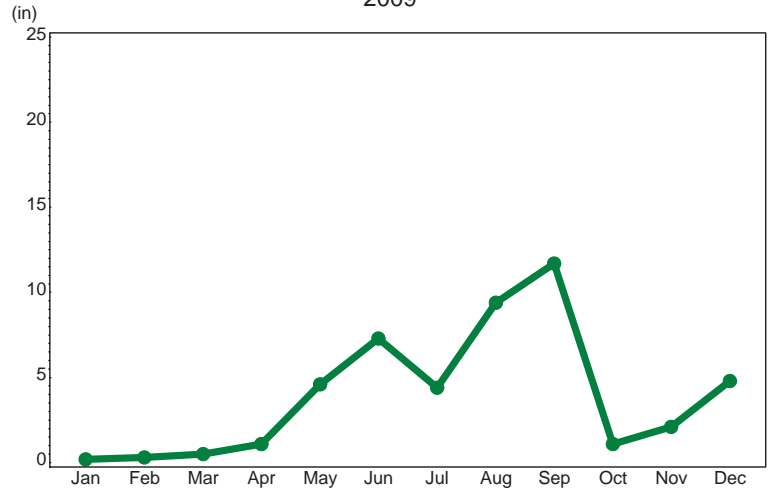
Cocohatchee (Inland Segment)

Precipitation (in)  
Monthly Total  
2008



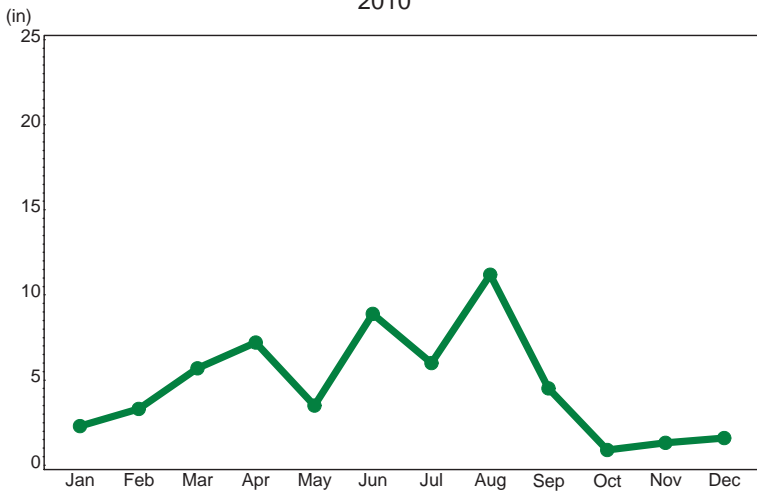
Cocohatchee (Inland Segment)

Precipitation (in)  
Monthly Total  
2009



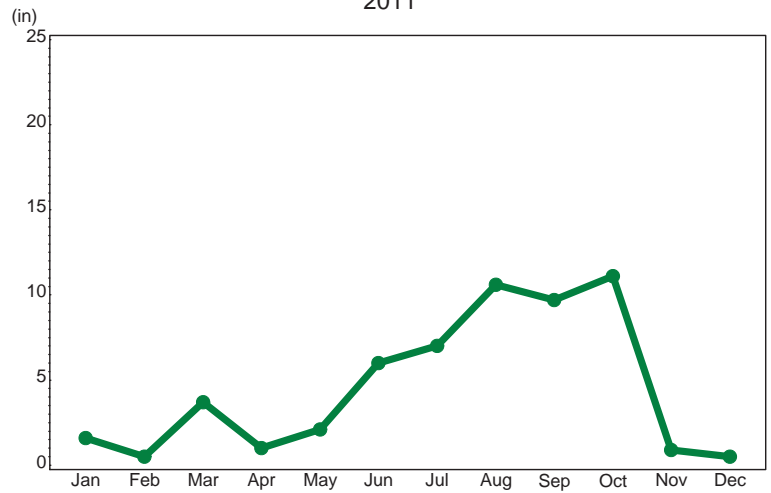
Cocohatchee (Inland Segment)

Precipitation (in)  
Monthly Total  
2010



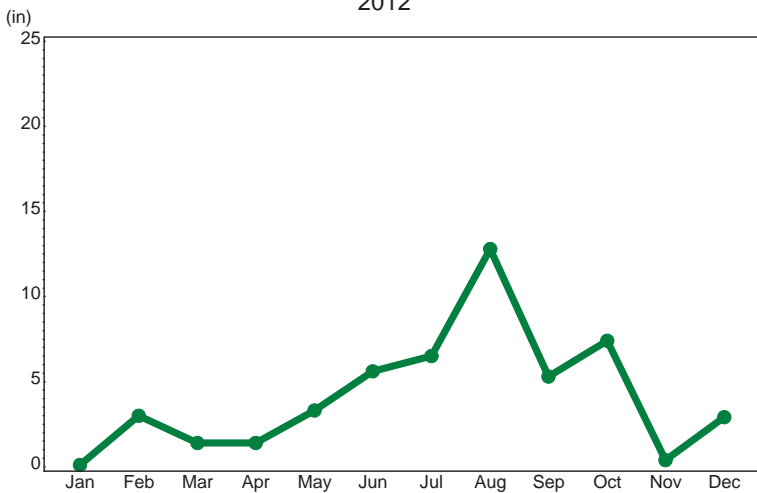
Cocohatchee (Inland Segment)

Precipitation (in)  
Monthly Total  
2011



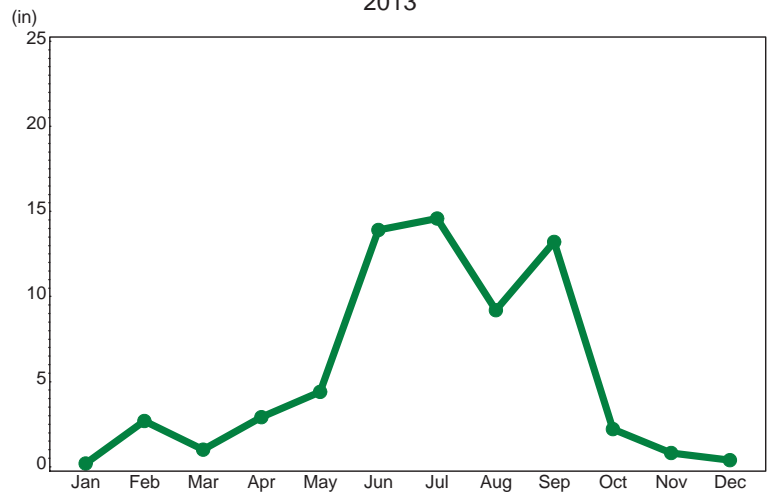
Cocohatchee (Inland Segment)

Precipitation (in)  
Monthly Total  
2012



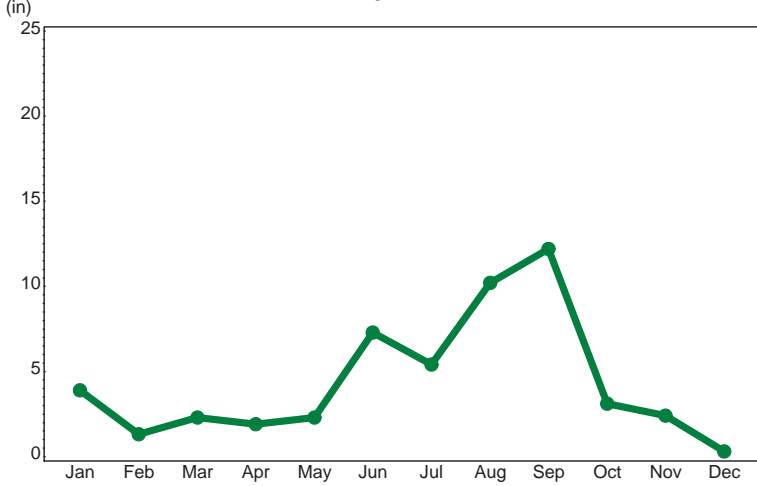
Cocohatchee (Inland Segment)

Precipitation (in)  
Monthly Total  
2013



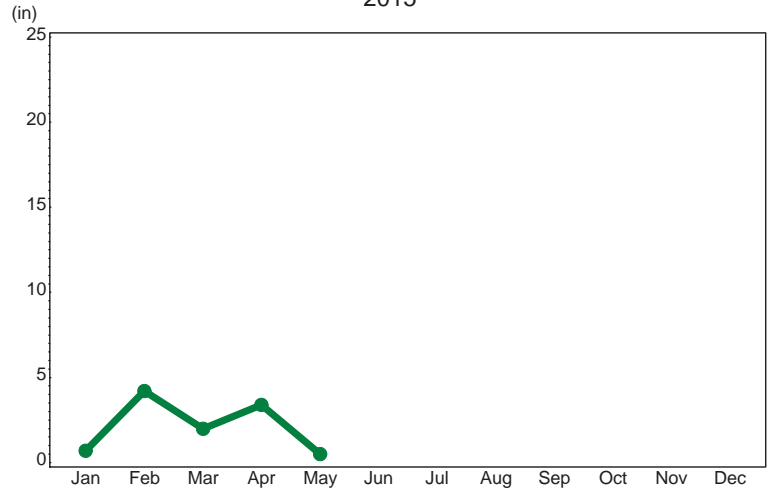
### Cocohatchee (Inland Segment)

Precipitation (in)  
Monthly Total  
2014



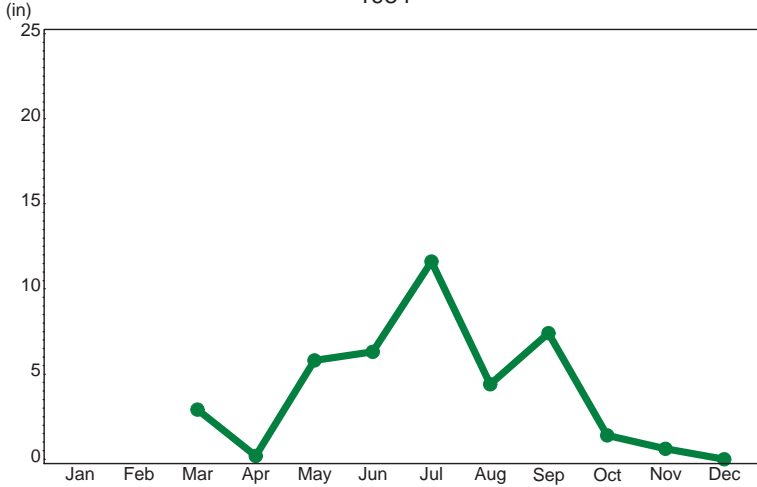
### Cocohatchee (Inland Segment)

Precipitation (in)  
Monthly Total  
2015



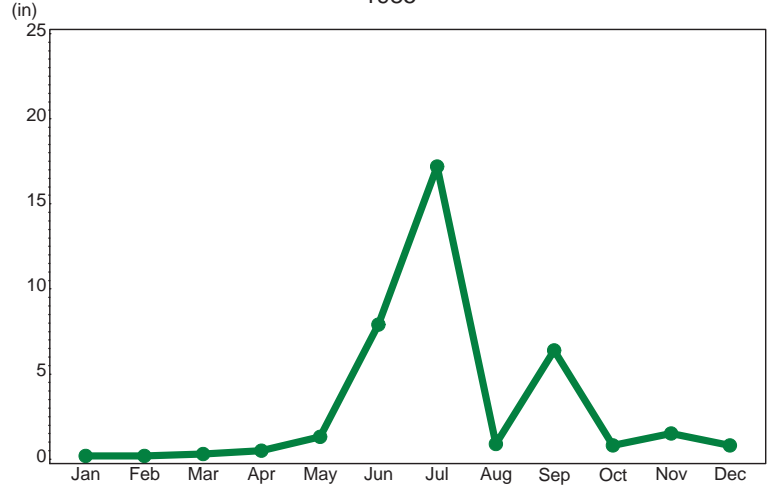
### Cocohatchee Golf Course Discharge

Precipitation (in)  
Monthly Total  
1984



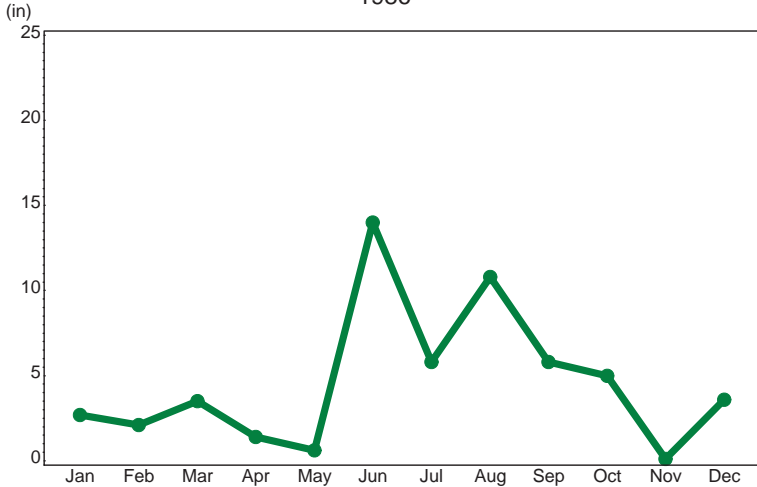
### Cocohatchee Golf Course Discharge

Precipitation (in)  
Monthly Total  
1985



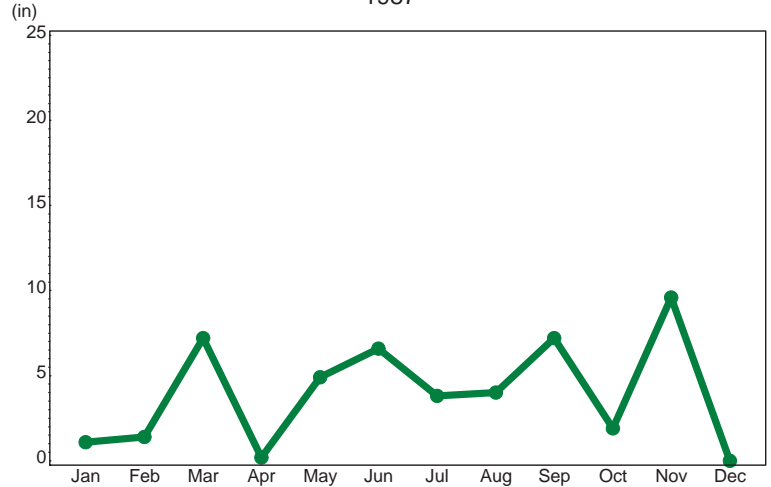
### Cocohatchee Golf Course Discharge

Precipitation (in)  
Monthly Total  
1986



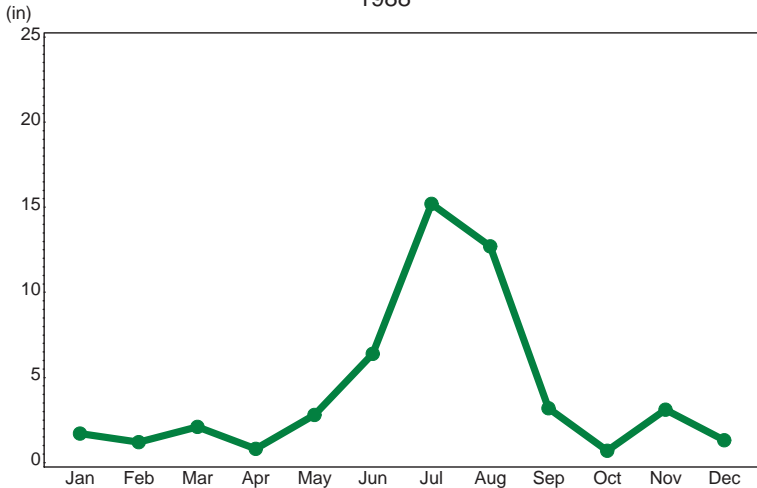
### Cocohatchee Golf Course Discharge

Precipitation (in)  
Monthly Total  
1987



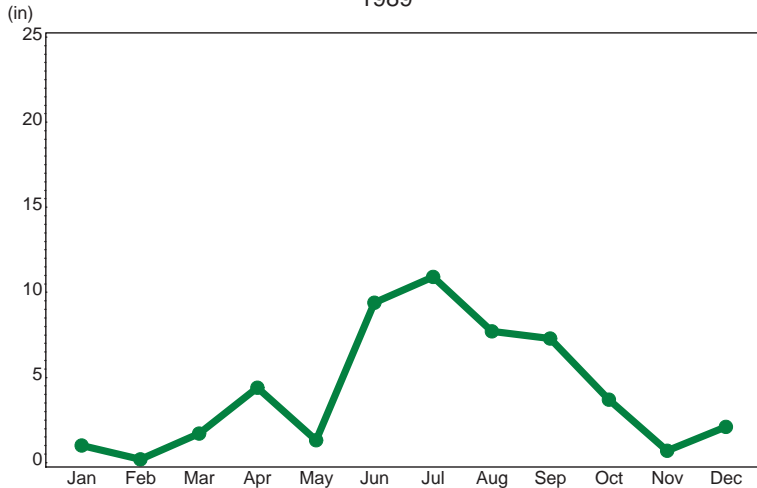
### Cocohatchee Golf Course Discharge

Precipitation (in)  
Monthly Total  
1988



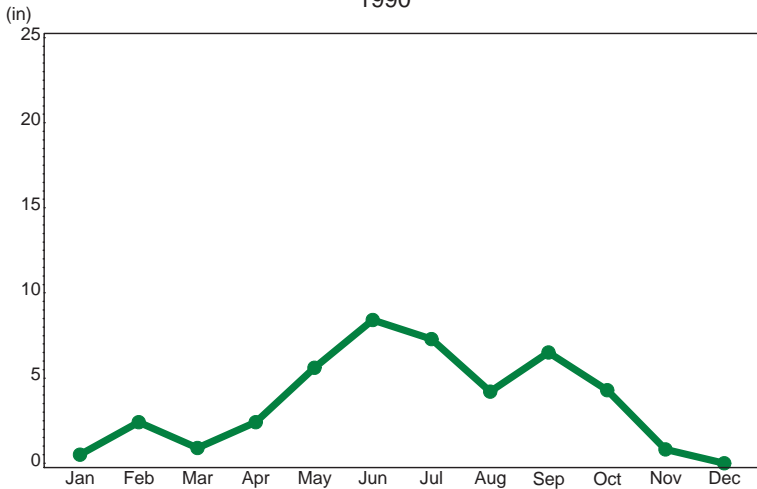
### Cocohatchee Golf Course Discharge

Precipitation (in)  
Monthly Total  
1989



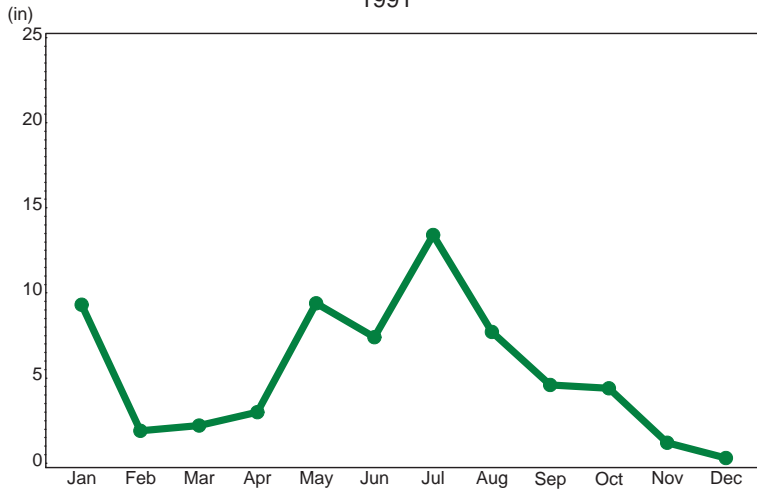
### Cocohatchee Golf Course Discharge

Precipitation (in)  
Monthly Total  
1990



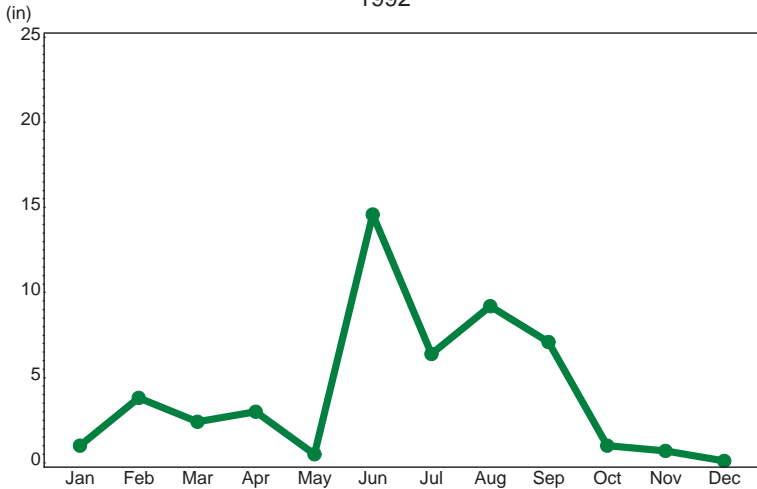
### Cocohatchee Golf Course Discharge

Precipitation (in)  
Monthly Total  
1991



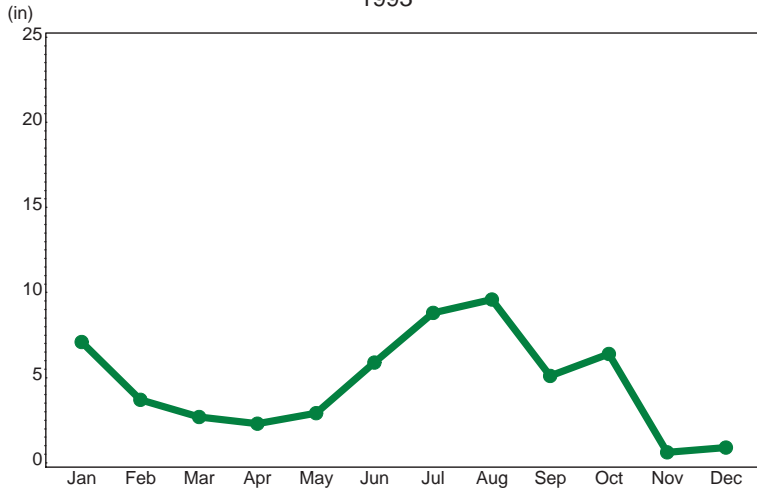
### Cocohatchee Golf Course Discharge

Precipitation (in)  
Monthly Total  
1992



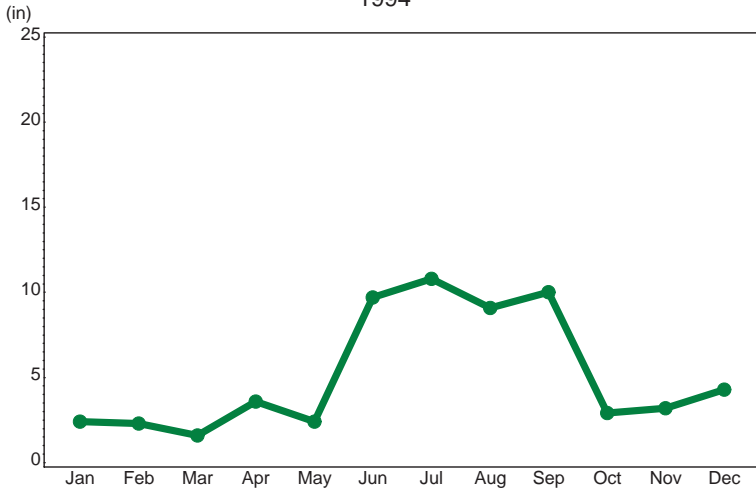
### Cocohatchee Golf Course Discharge

Precipitation (in)  
Monthly Total  
1993



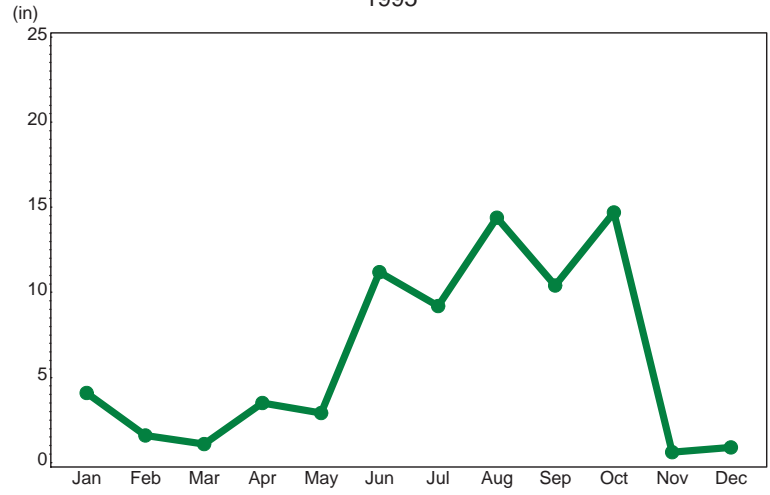
### Cocohatchee Golf Course Discharge

Precipitation (in)  
Monthly Total  
1994



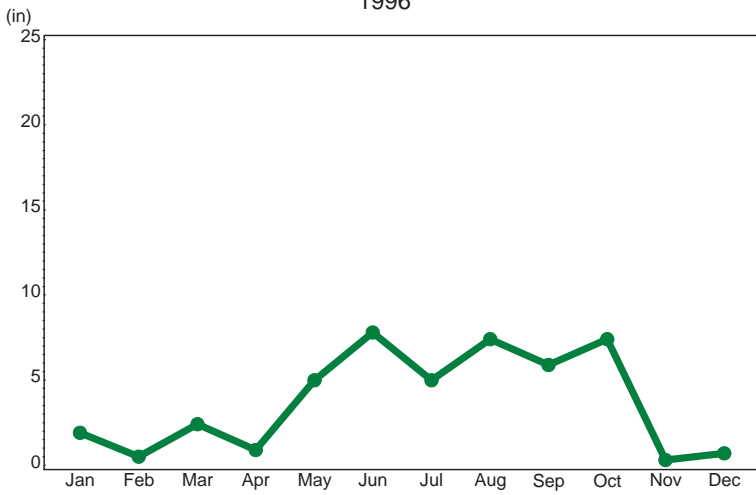
### Cocohatchee Golf Course Discharge

Precipitation (in)  
Monthly Total  
1995



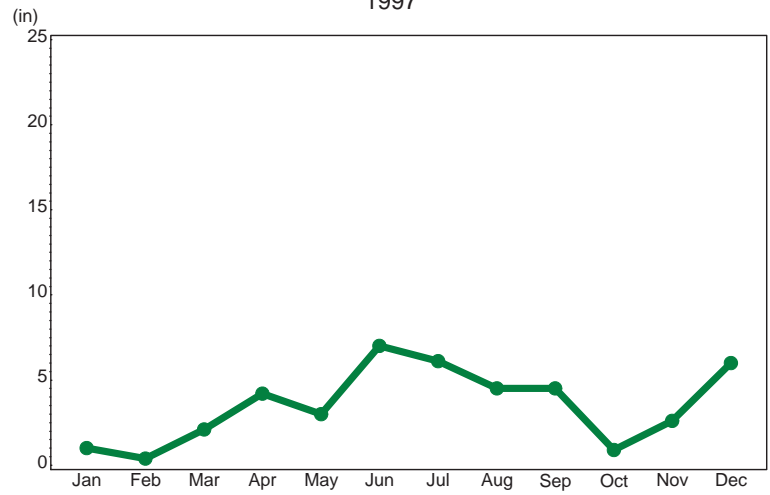
### Cocohatchee Golf Course Discharge

Precipitation (in)  
Monthly Total  
1996



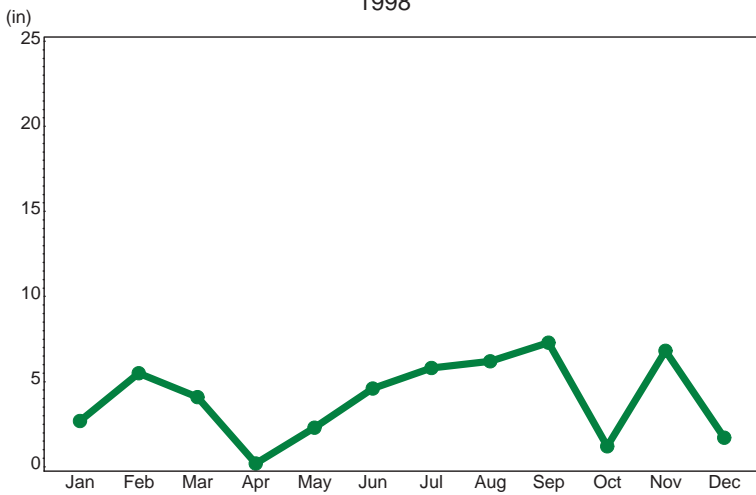
### Cocohatchee Golf Course Discharge

Precipitation (in)  
Monthly Total  
1997



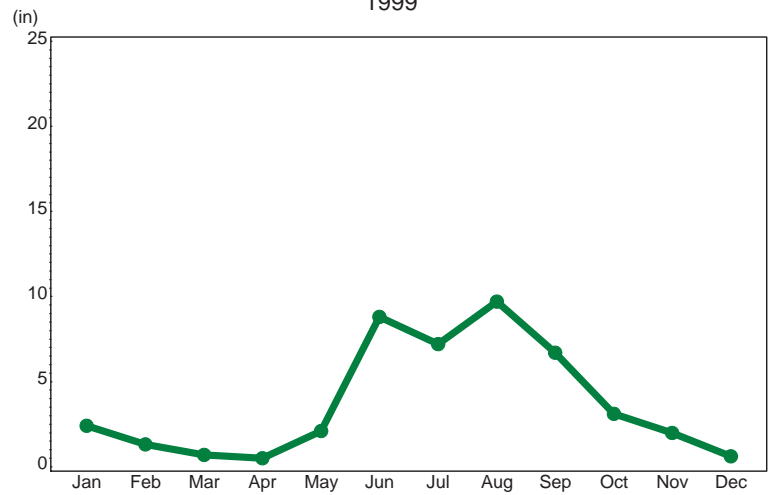
### Cocohatchee Golf Course Discharge

Precipitation (in)  
Monthly Total  
1998



### Cocohatchee Golf Course Discharge

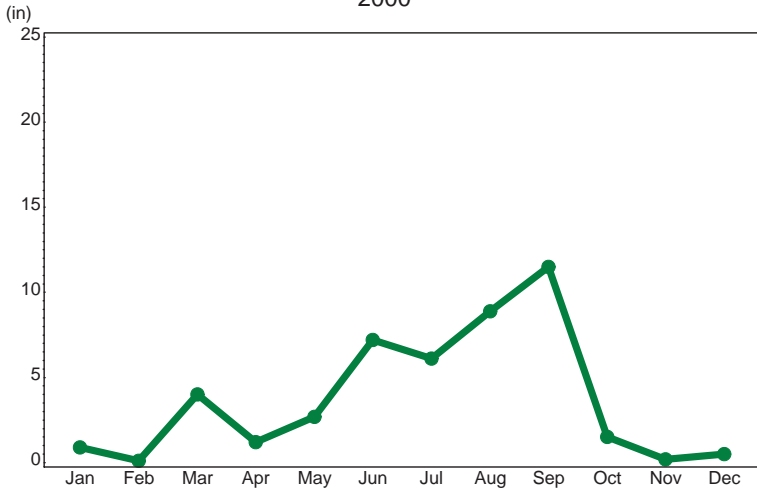
Precipitation (in)  
Monthly Total  
1999





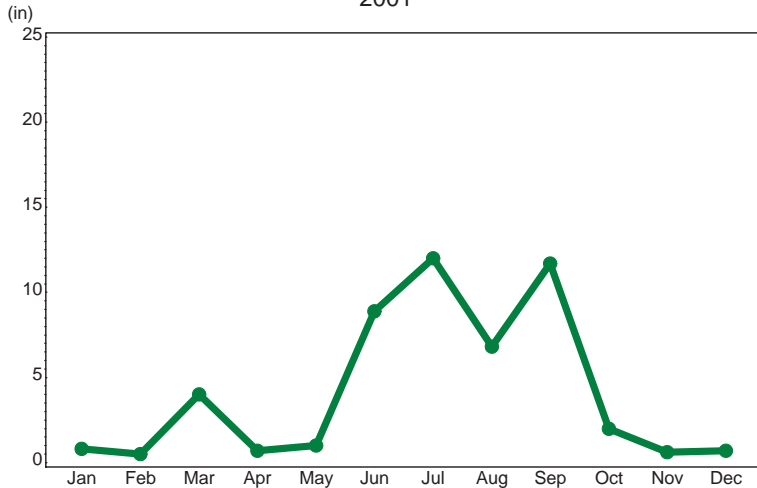
### Cocohatchee Golf Course Discharge

Precipitation (in)  
Monthly Total  
2000



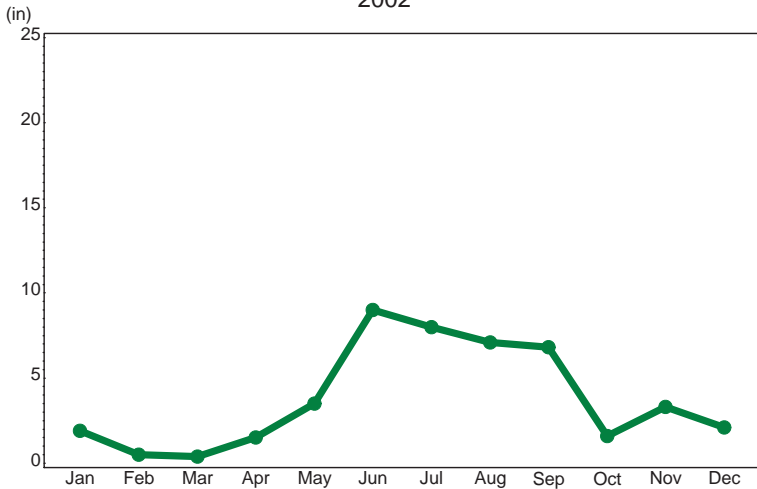
### Cocohatchee Golf Course Discharge

Precipitation (in)  
Monthly Total  
2001



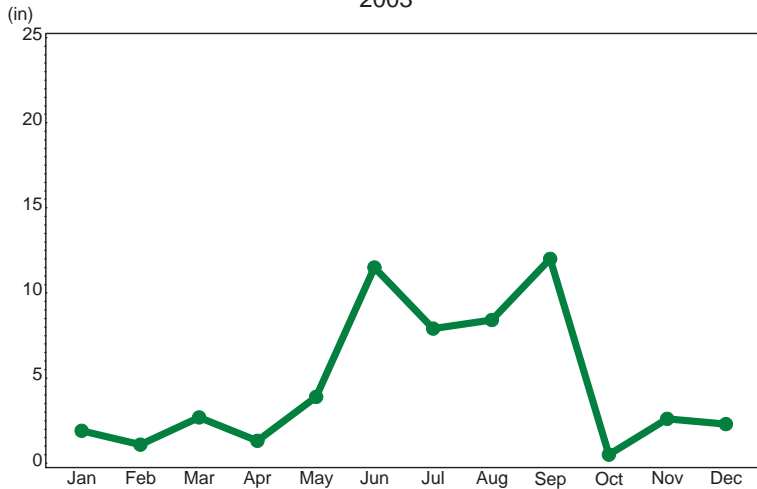
### Cocohatchee Golf Course Discharge

Precipitation (in)  
Monthly Total  
2002



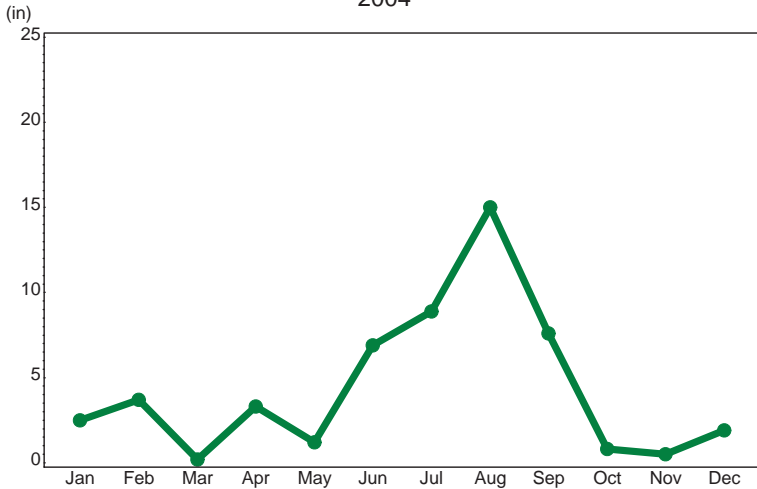
### Cocohatchee Golf Course Discharge

Precipitation (in)  
Monthly Total  
2003



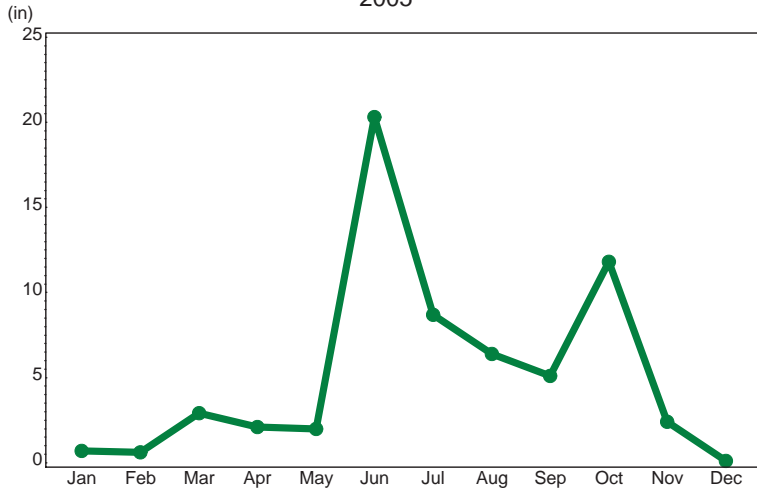
### Cocohatchee Golf Course Discharge

Precipitation (in)  
Monthly Total  
2004



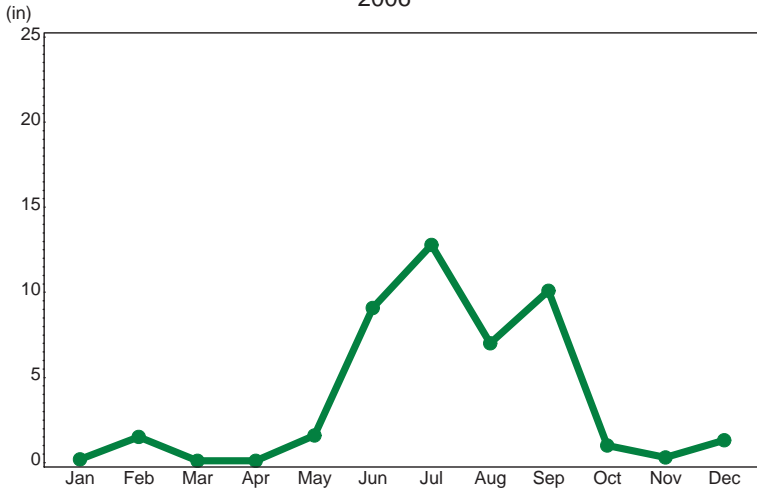
### Cocohatchee Golf Course Discharge

Precipitation (in)  
Monthly Total  
2005



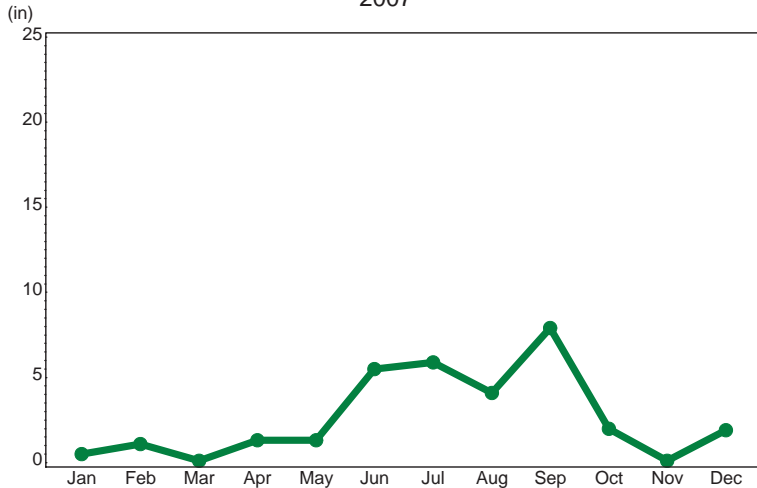
### Cocohatchee Golf Course Discharge

Precipitation (in)  
Monthly Total  
2006



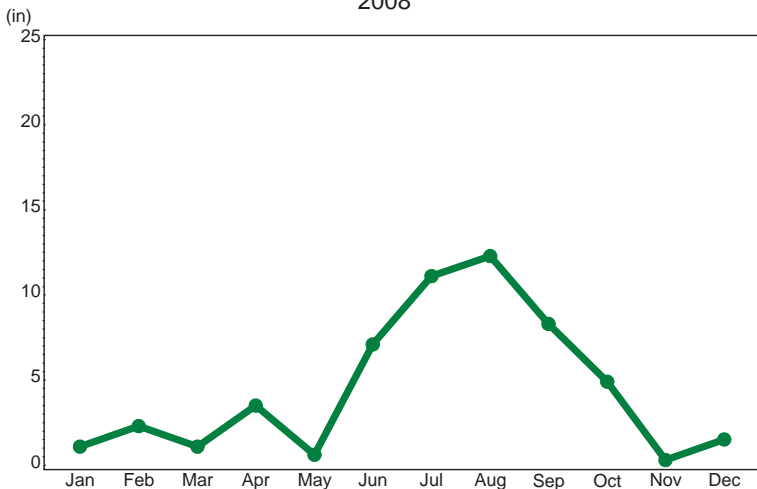
### Cocohatchee Golf Course Discharge

Precipitation (in)  
Monthly Total  
2007



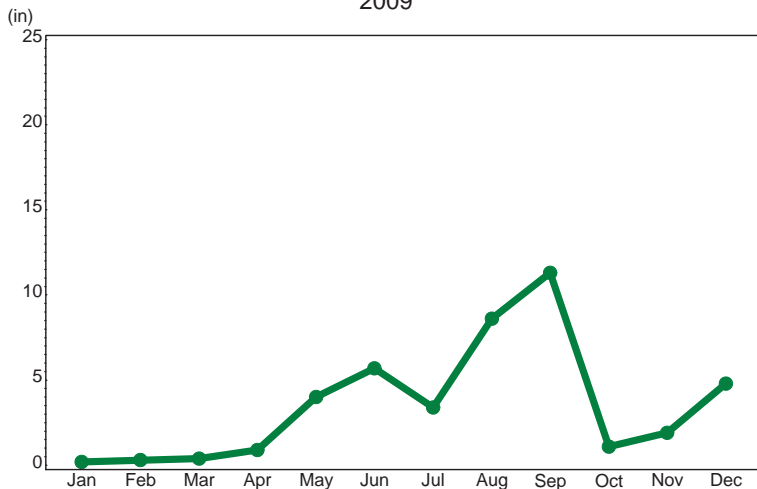
### Cocohatchee Golf Course Discharge

Precipitation (in)  
Monthly Total  
2008



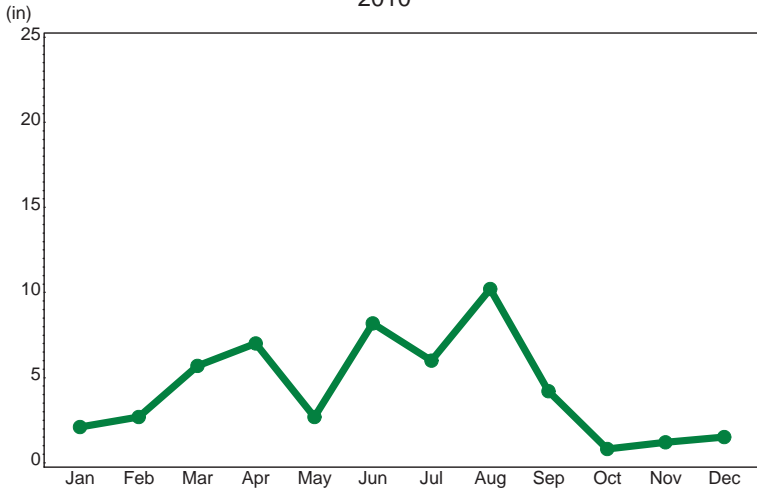
### Cocohatchee Golf Course Discharge

Precipitation (in)  
Monthly Total  
2009



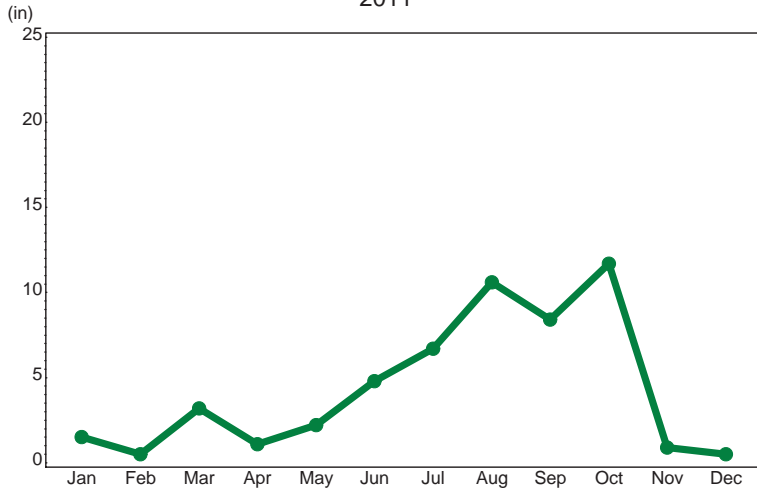
### Cocohatchee Golf Course Discharge

Precipitation (in)  
Monthly Total  
2010



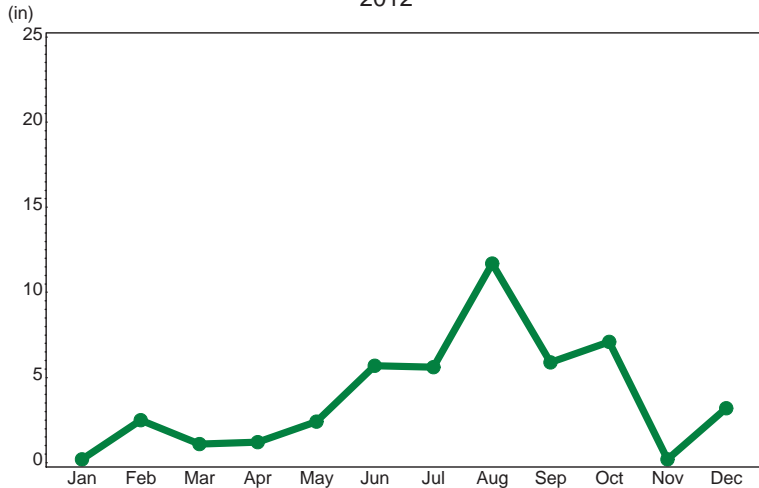
### Cocohatchee Golf Course Discharge

Precipitation (in)  
Monthly Total  
2011



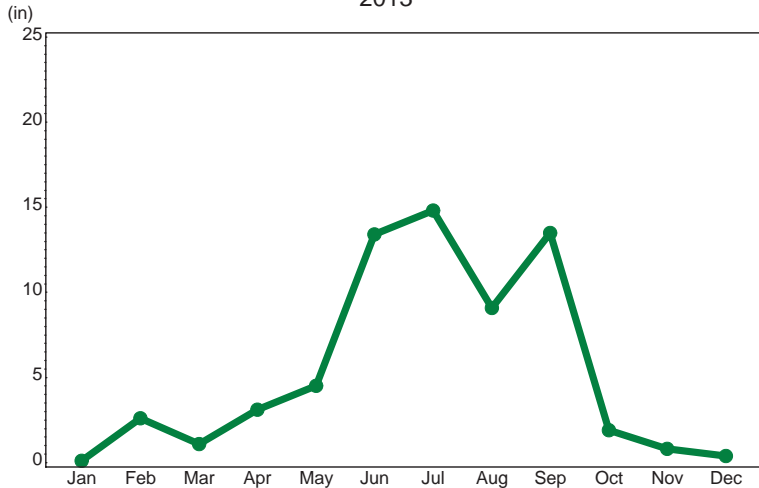
### Cocohatchee Golf Course Discharge

Precipitation (in)  
Monthly Total  
2012



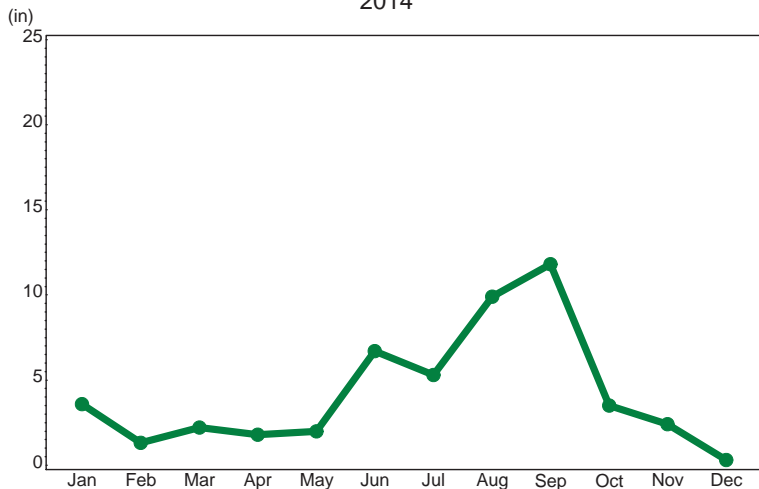
### Cocohatchee Golf Course Discharge

Precipitation (in)  
Monthly Total  
2013



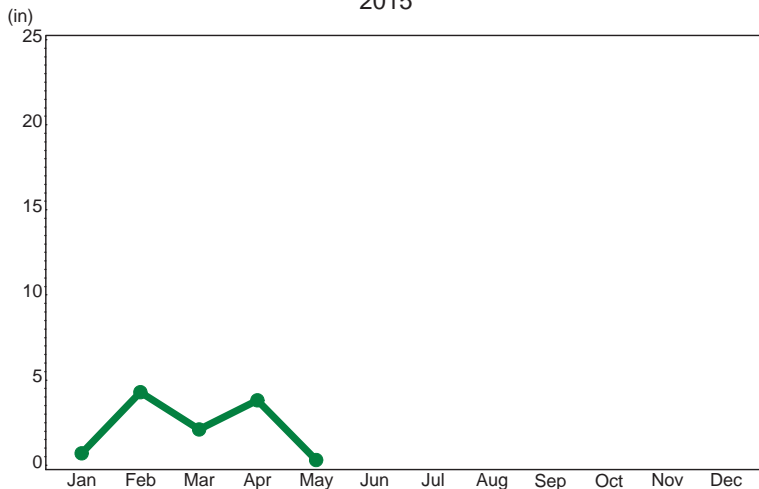
### Cocohatchee Golf Course Discharge

Precipitation (in)  
Monthly Total  
2014



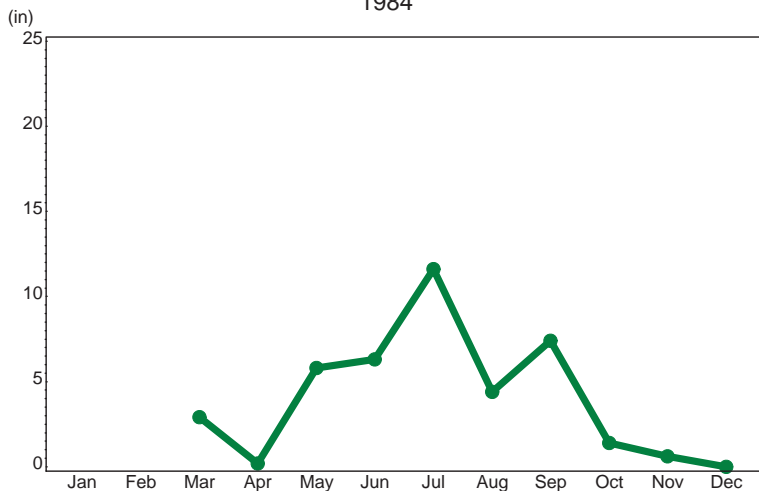
### Cocohatchee Golf Course Discharge

Precipitation (in)  
Monthly Total  
2015



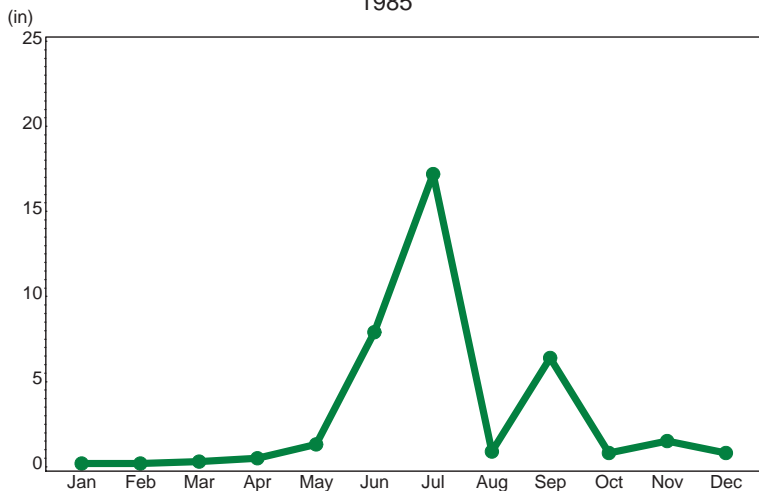
### Cocohatchee River

Precipitation (in)  
Monthly Total  
1984

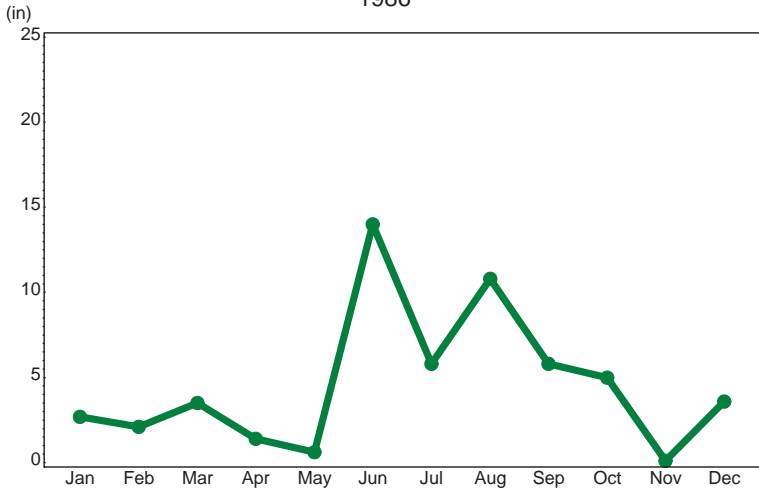


### Cocohatchee River

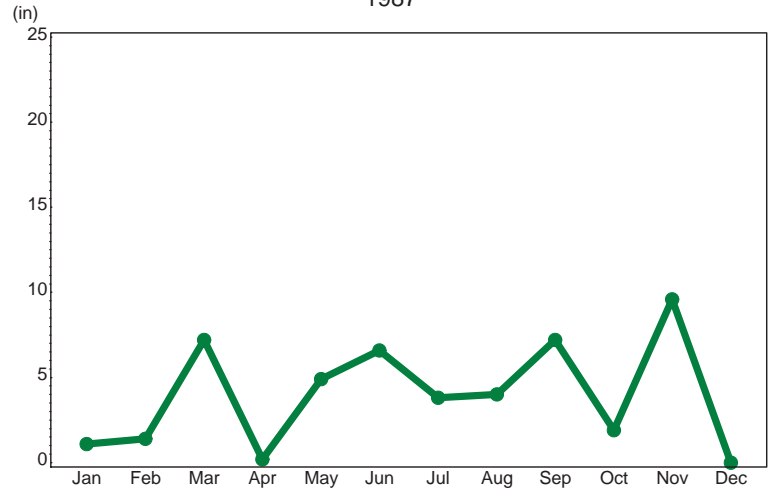
Precipitation (in)  
Monthly Total  
1985



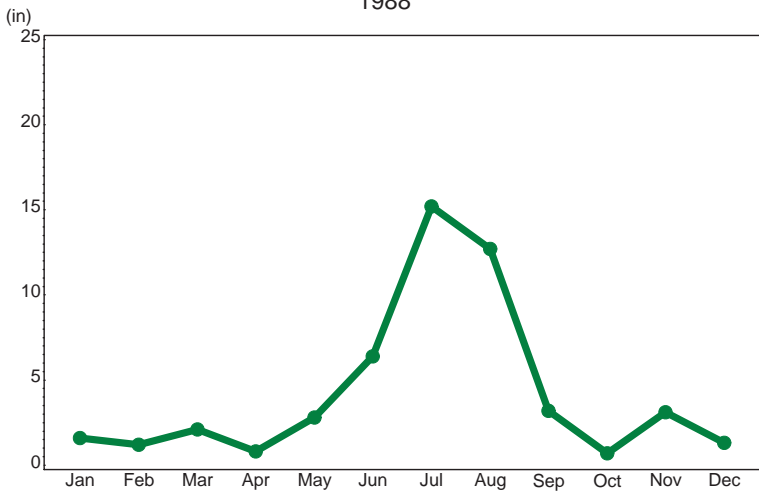
Cocohatchee River  
Precipitation (in)  
Monthly Total  
1986



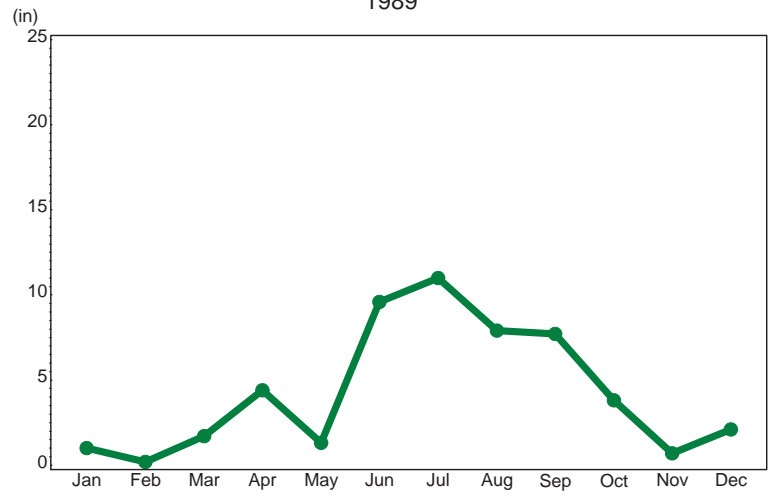
Cocohatchee River  
Precipitation (in)  
Monthly Total  
1987



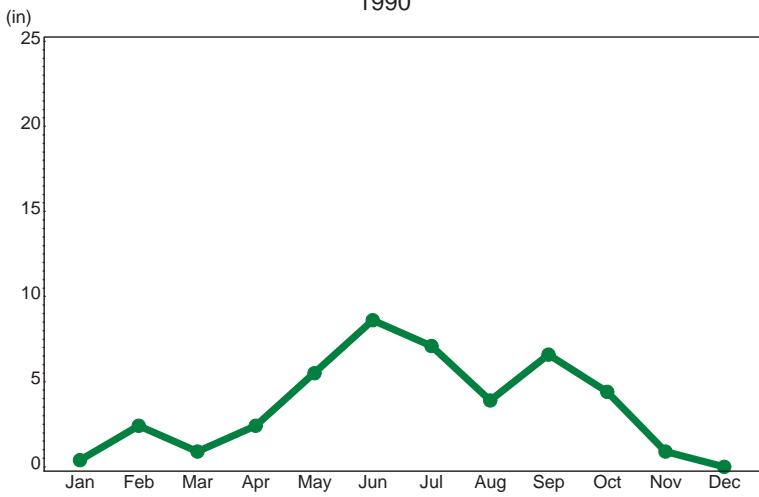
Cocohatchee River  
Precipitation (in)  
Monthly Total  
1988



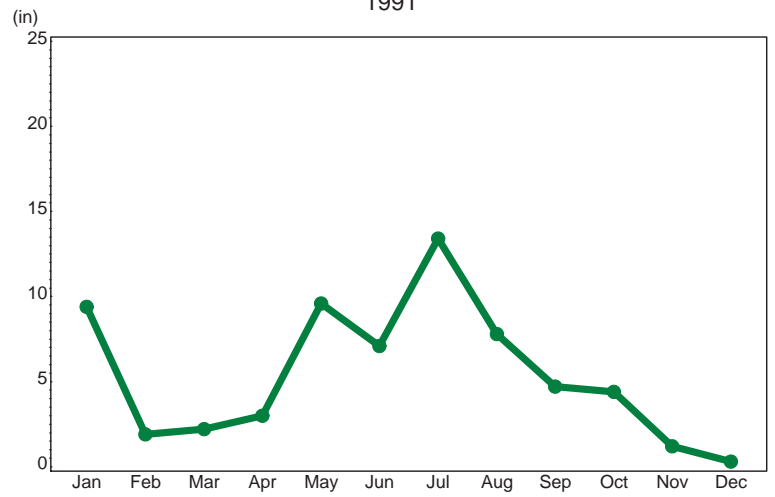
Cocohatchee River  
Precipitation (in)  
Monthly Total  
1989



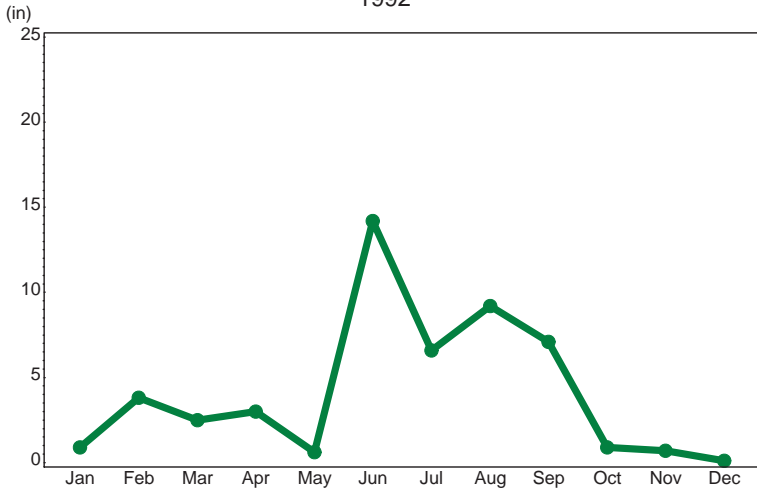
Cocohatchee River  
Precipitation (in)  
Monthly Total  
1990



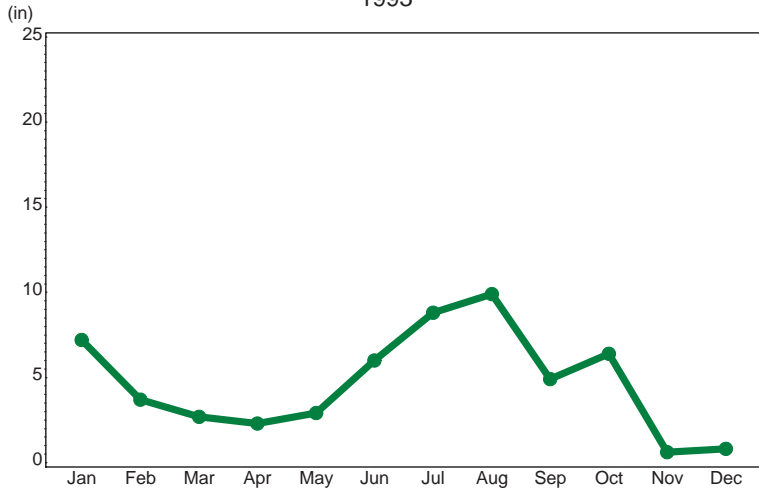
Cocohatchee River  
Precipitation (in)  
Monthly Total  
1991



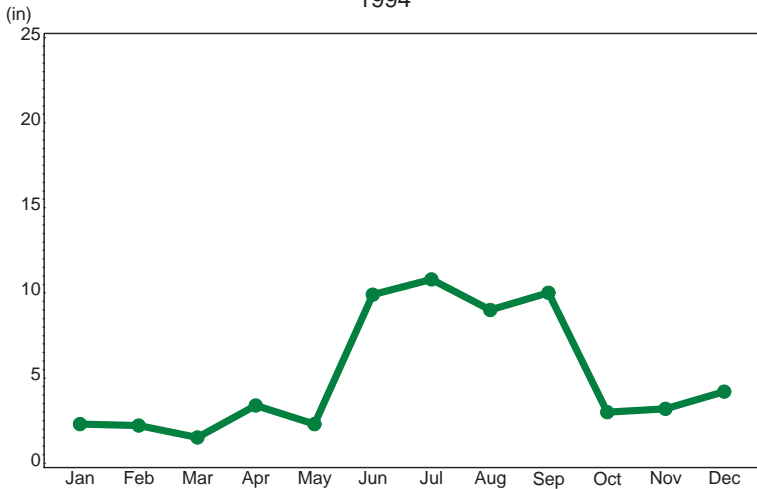
Cocohatchee River  
Precipitation (in)  
Monthly Total  
1992



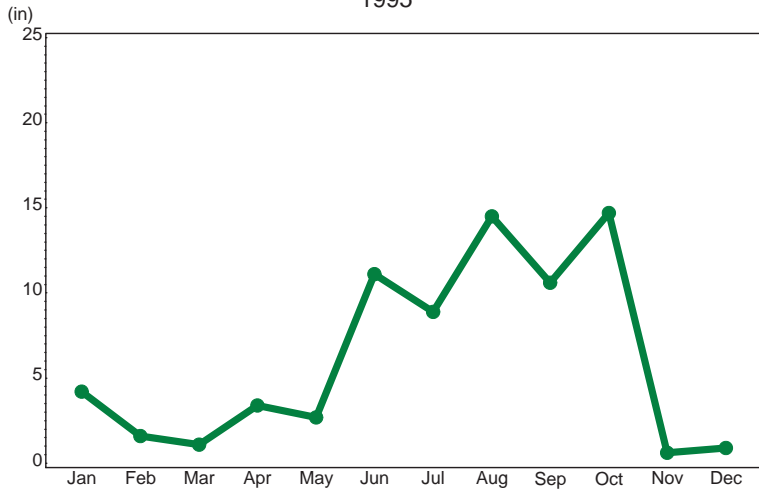
Cocohatchee River  
Precipitation (in)  
Monthly Total  
1993



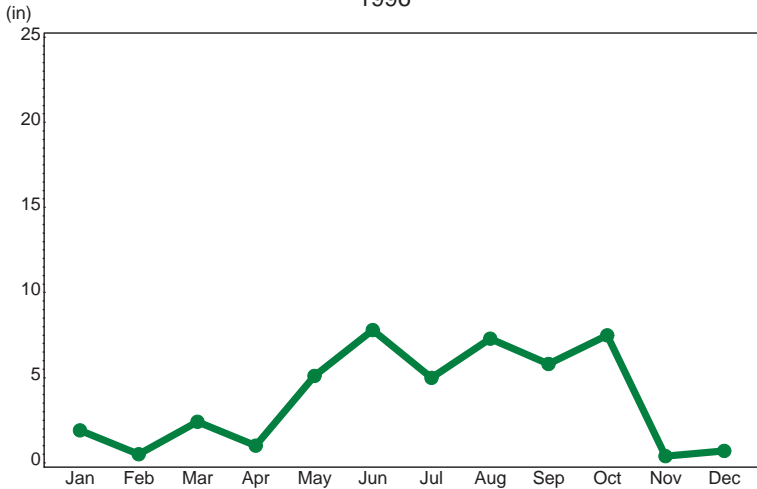
Cocohatchee River  
Precipitation (in)  
Monthly Total  
1994



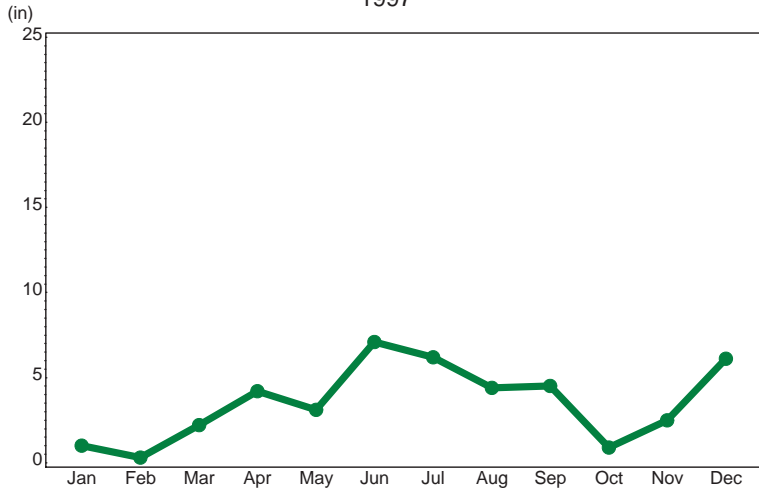
Cocohatchee River  
Precipitation (in)  
Monthly Total  
1995



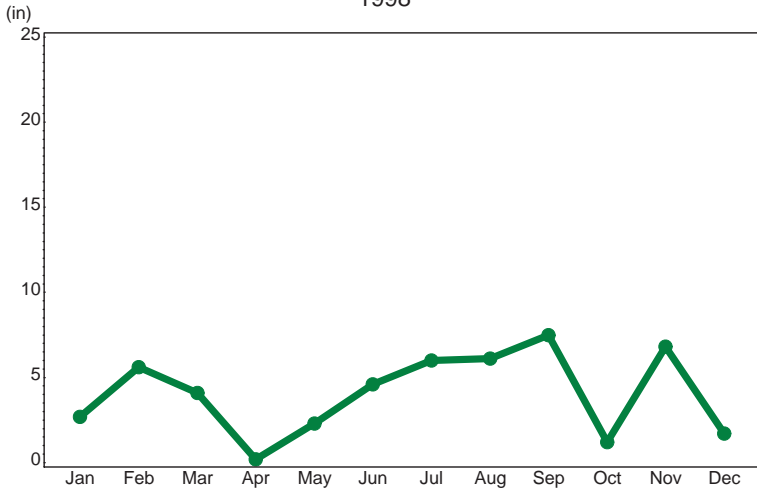
Cocohatchee River  
Precipitation (in)  
Monthly Total  
1996



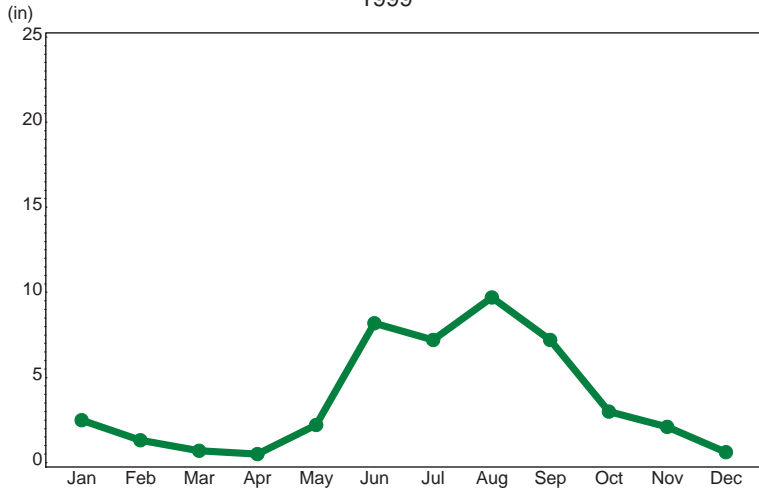
Cocohatchee River  
Precipitation (in)  
Monthly Total  
1997



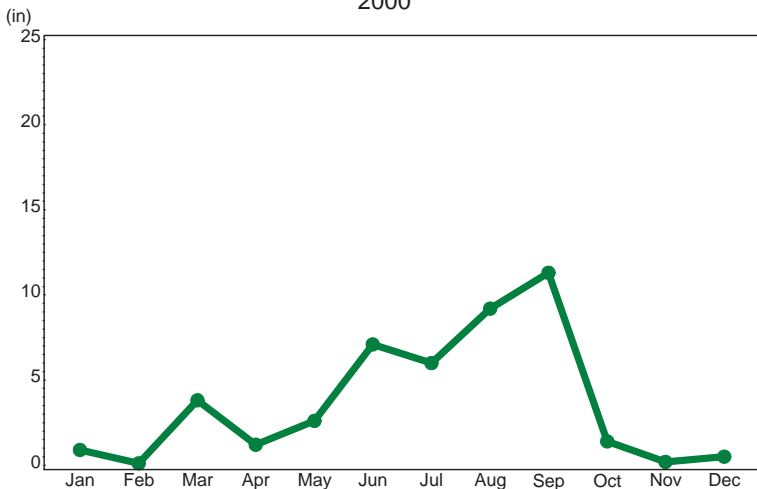
Cocohatchee River  
Precipitation (in)  
Monthly Total  
1998



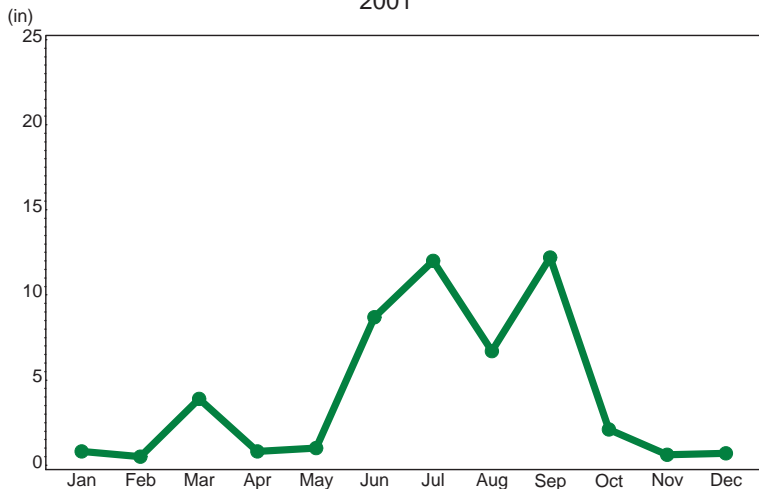
Cocohatchee River  
Precipitation (in)  
Monthly Total  
1999



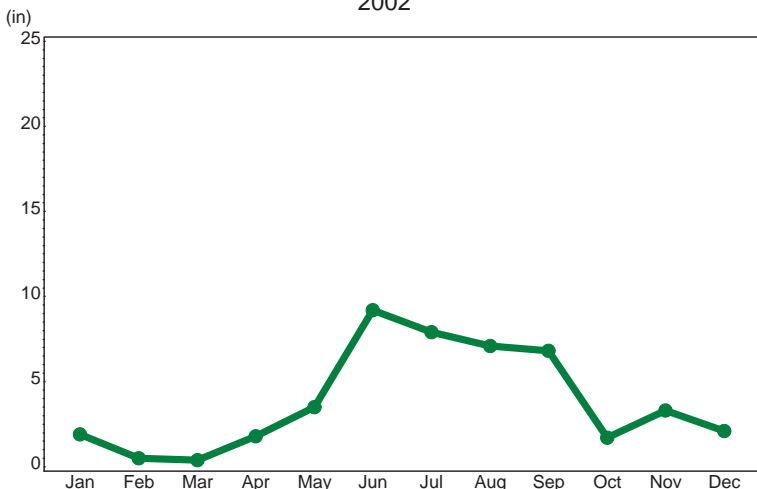
Cocohatchee River  
Precipitation (in)  
Monthly Total  
2000



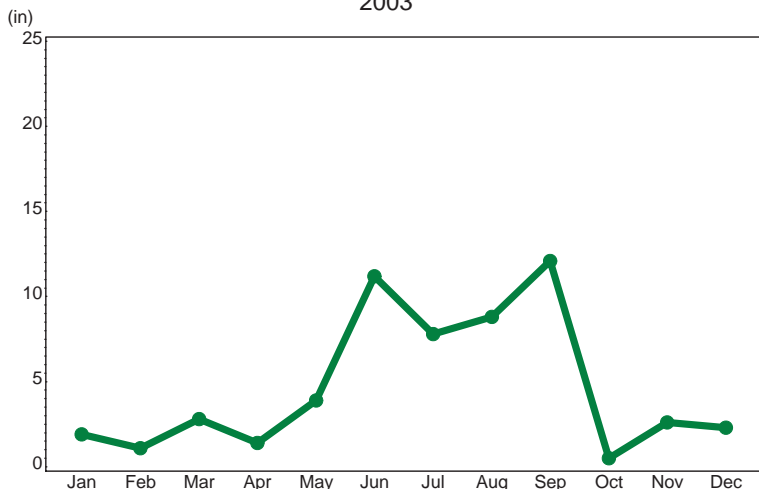
Cocohatchee River  
Precipitation (in)  
Monthly Total  
2001



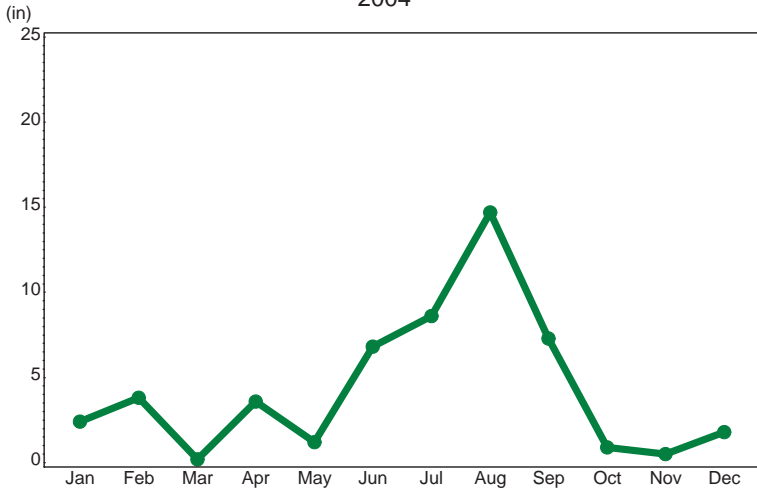
Cocohatchee River  
Precipitation (in)  
Monthly Total  
2002



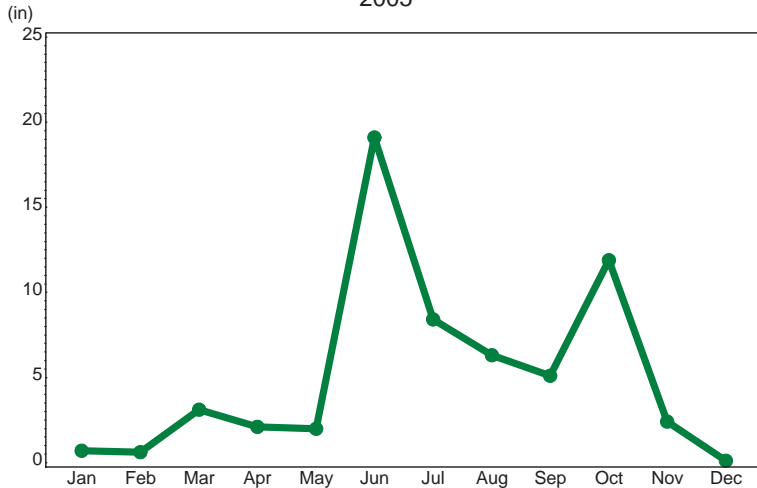
Cocohatchee River  
Precipitation (in)  
Monthly Total  
2003



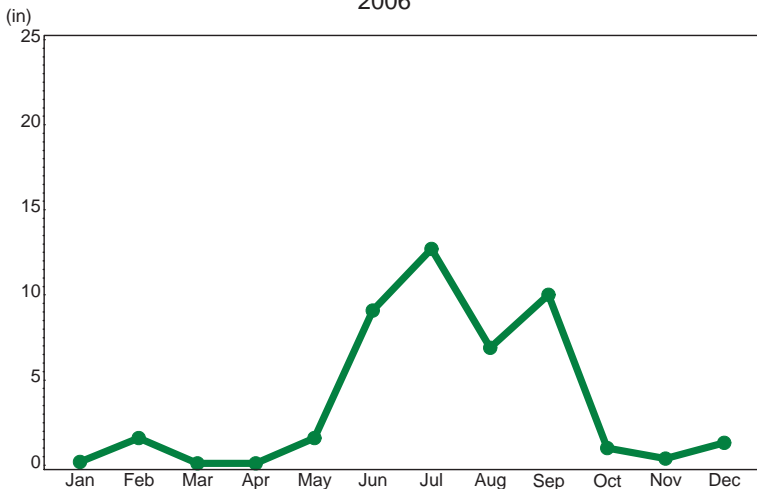
Cocohatchee River  
Precipitation (in)  
Monthly Total  
2004



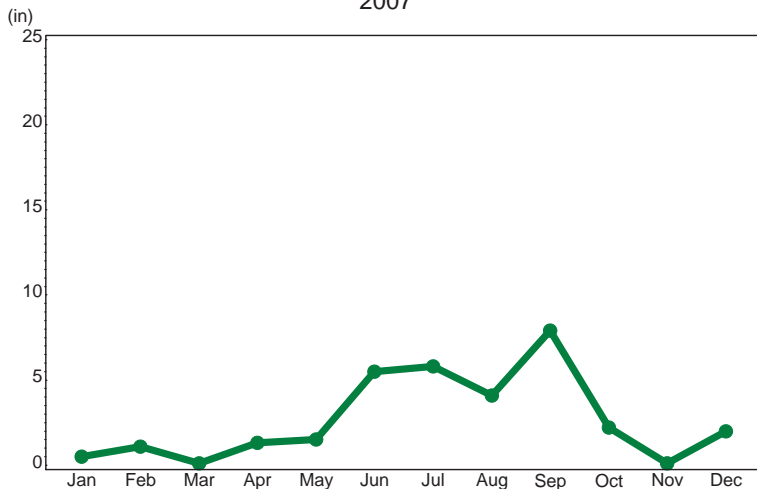
Cocohatchee River  
Precipitation (in)  
Monthly Total  
2005



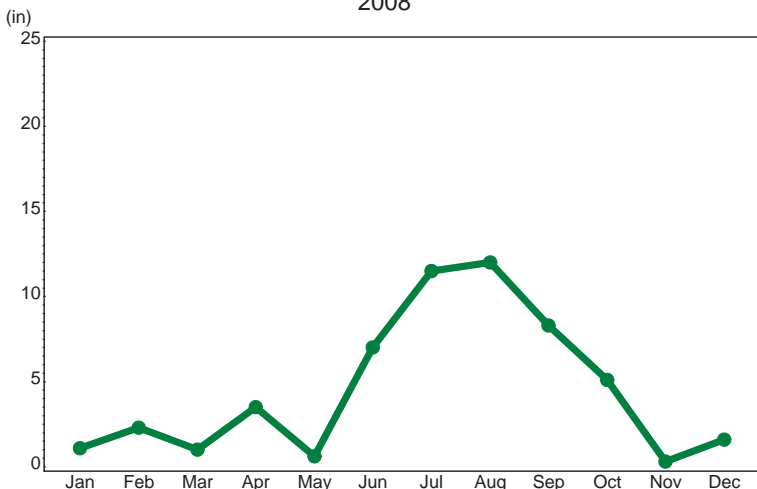
Cocohatchee River  
Precipitation (in)  
Monthly Total  
2006



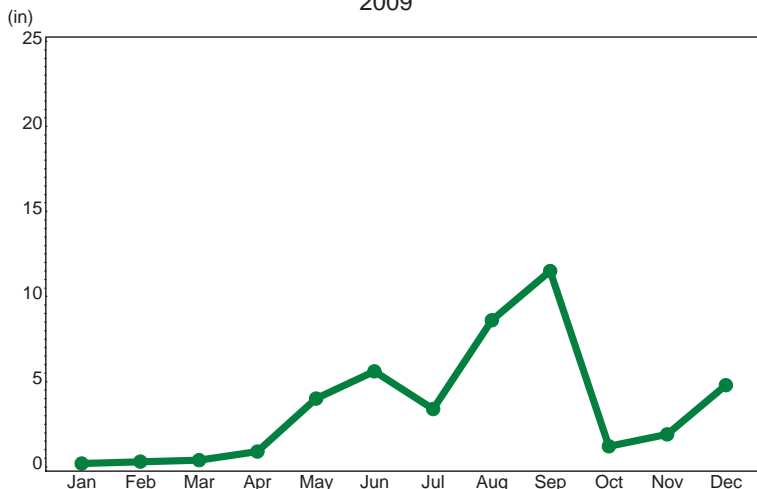
Cocohatchee River  
Precipitation (in)  
Monthly Total  
2007



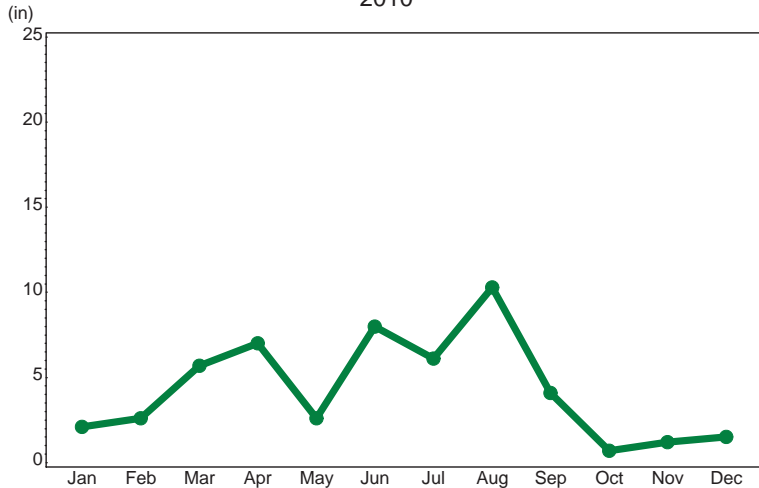
Cocohatchee River  
Precipitation (in)  
Monthly Total  
2008



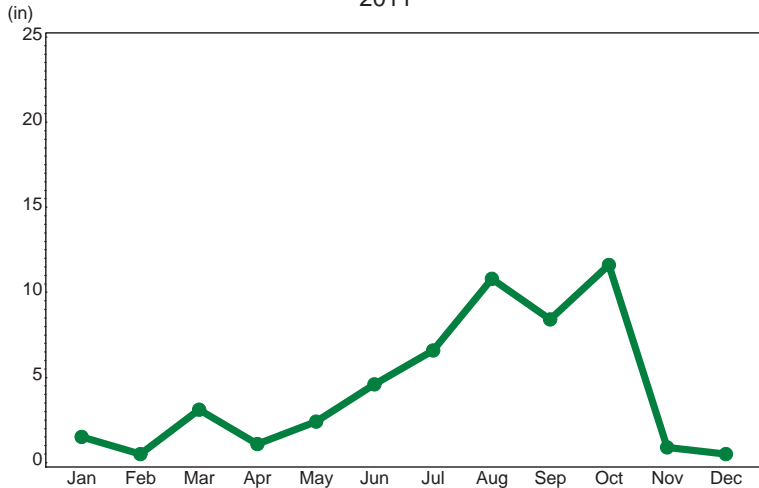
Cocohatchee River  
Precipitation (in)  
Monthly Total  
2009



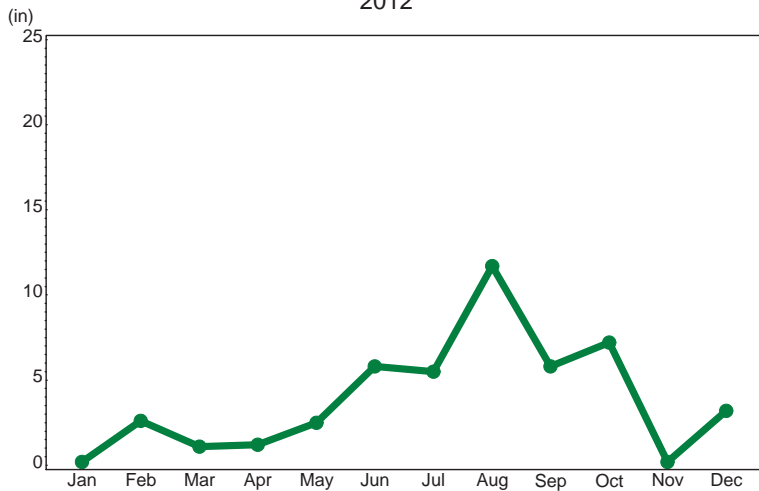
Cocohatchee River  
Precipitation (in)  
Monthly Total  
2010



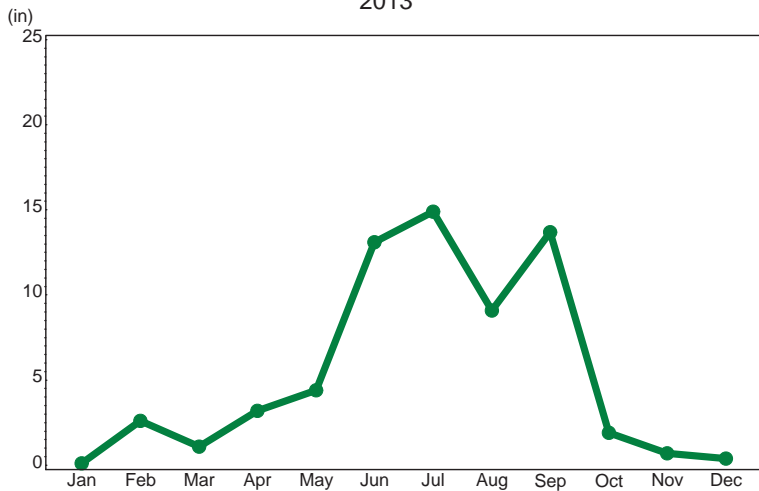
Cocohatchee River  
Precipitation (in)  
Monthly Total  
2011



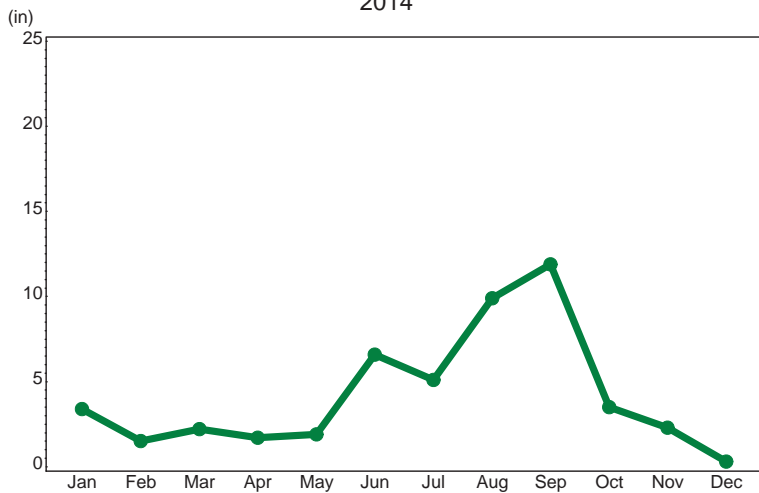
Cocohatchee River  
Precipitation (in)  
Monthly Total  
2012



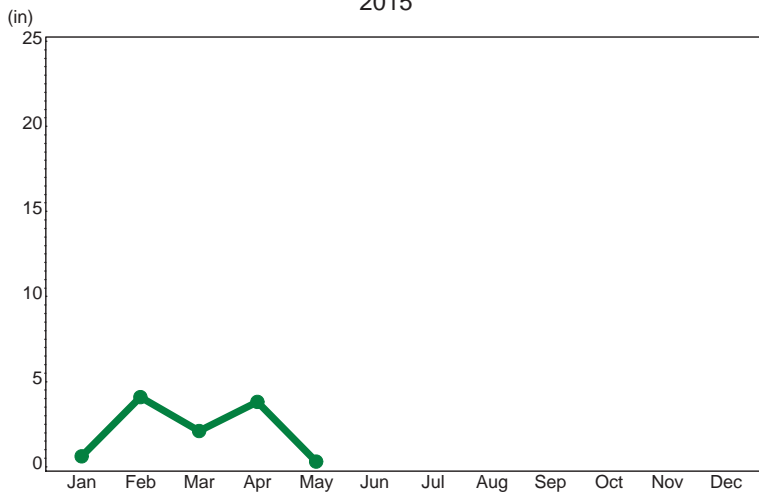
Cocohatchee River  
Precipitation (in)  
Monthly Total  
2013



Cocohatchee River  
Precipitation (in)  
Monthly Total  
2014

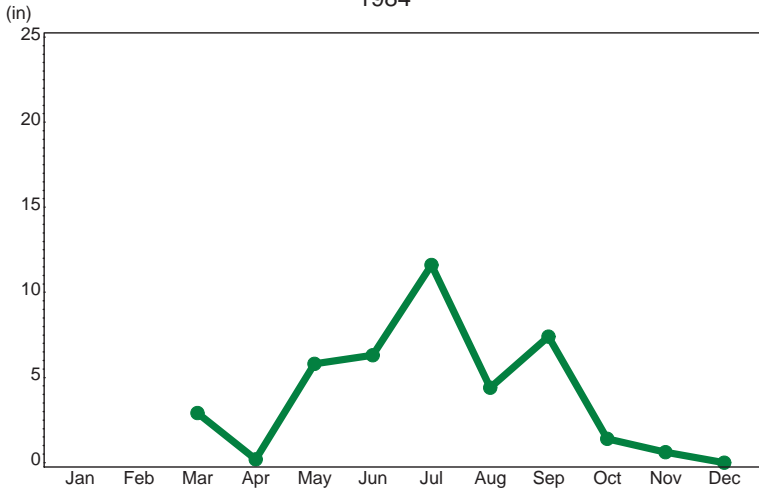


Cocohatchee River  
Precipitation (in)  
Monthly Total  
2015

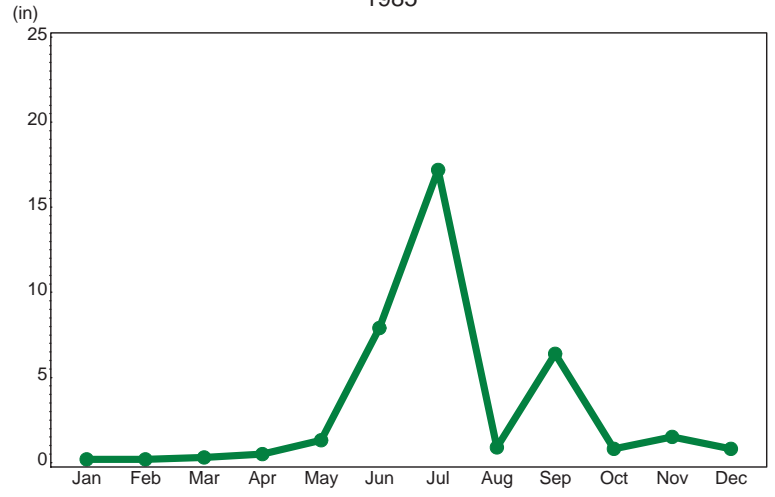




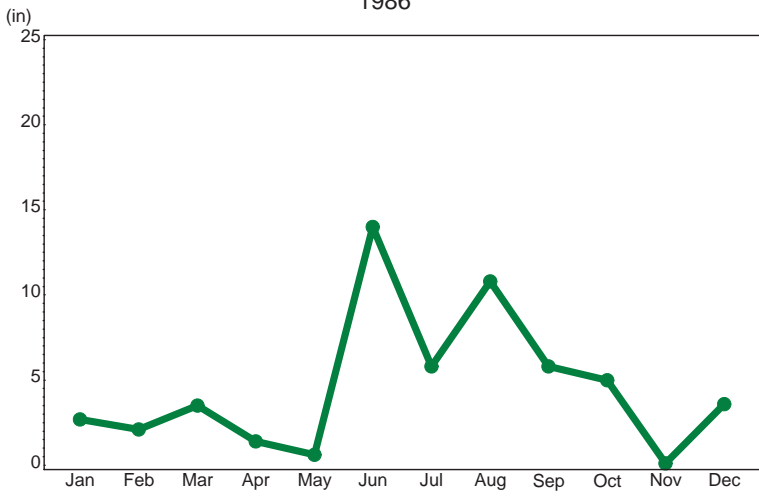
Corkscrew Swamp  
Precipitation (in)  
Monthly Total  
1984



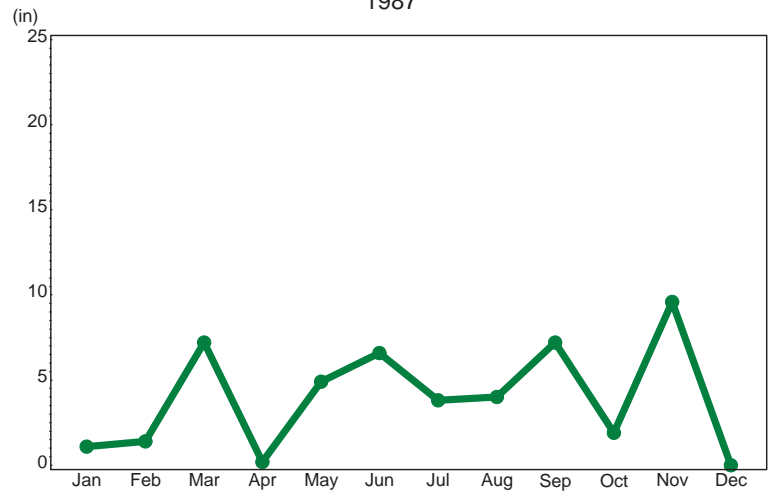
Corkscrew Swamp  
Precipitation (in)  
Monthly Total  
1985



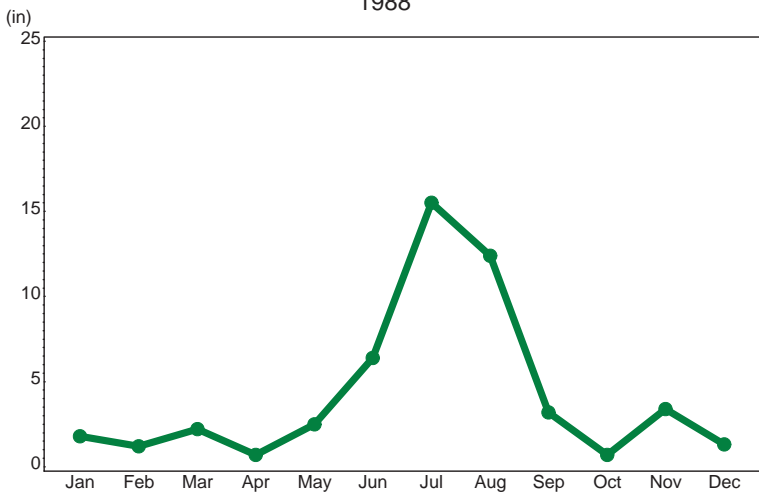
Corkscrew Swamp  
Precipitation (in)  
Monthly Total  
1986



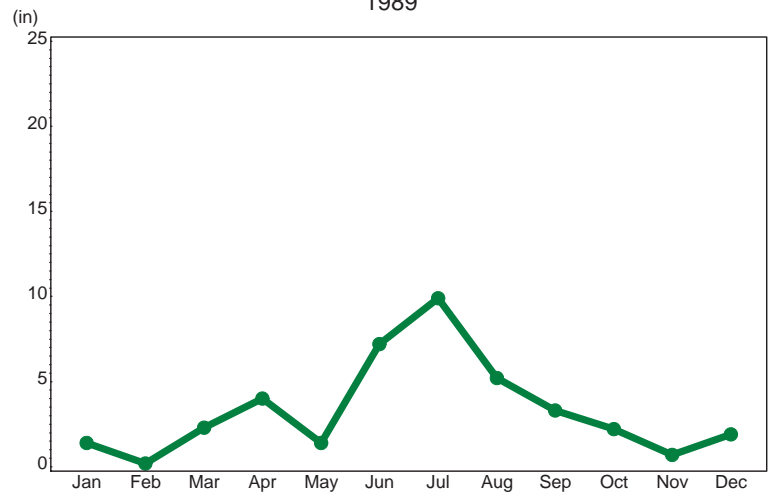
Corkscrew Swamp  
Precipitation (in)  
Monthly Total  
1987



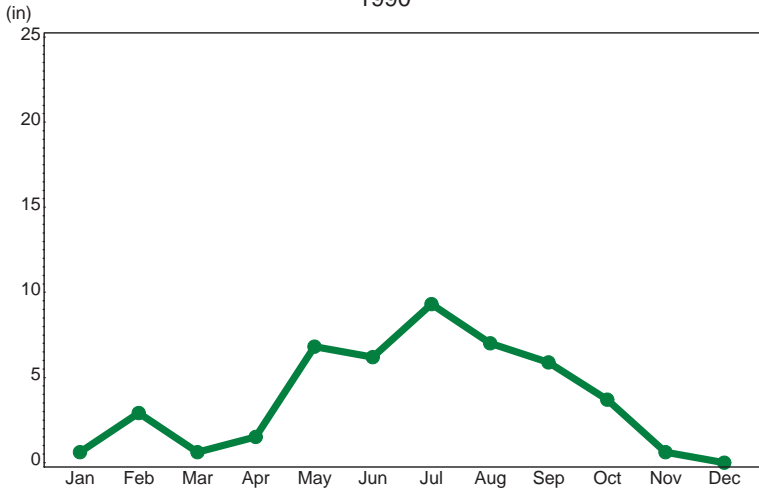
Corkscrew Swamp  
Precipitation (in)  
Monthly Total  
1988



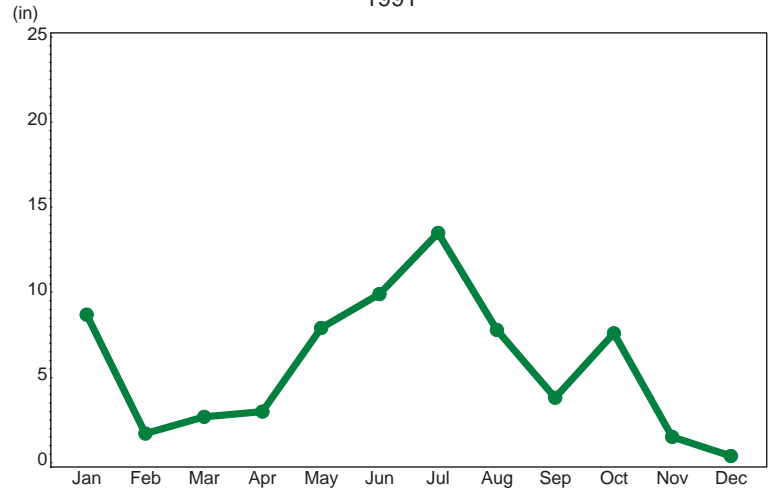
Corkscrew Swamp  
Precipitation (in)  
Monthly Total  
1989



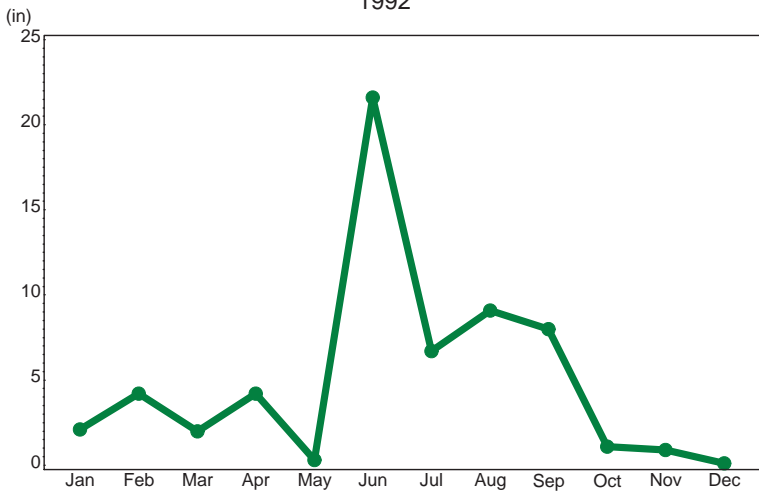
Corkscrew Swamp  
Precipitation (in)  
Monthly Total  
1990



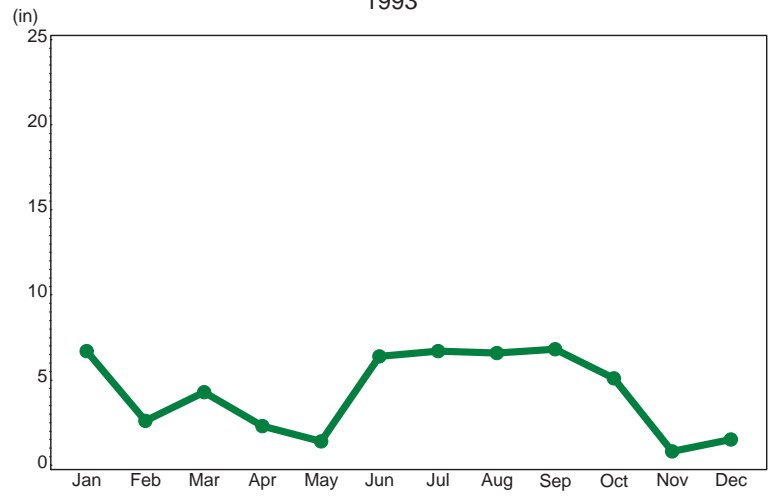
Corkscrew Swamp  
Precipitation (in)  
Monthly Total  
1991



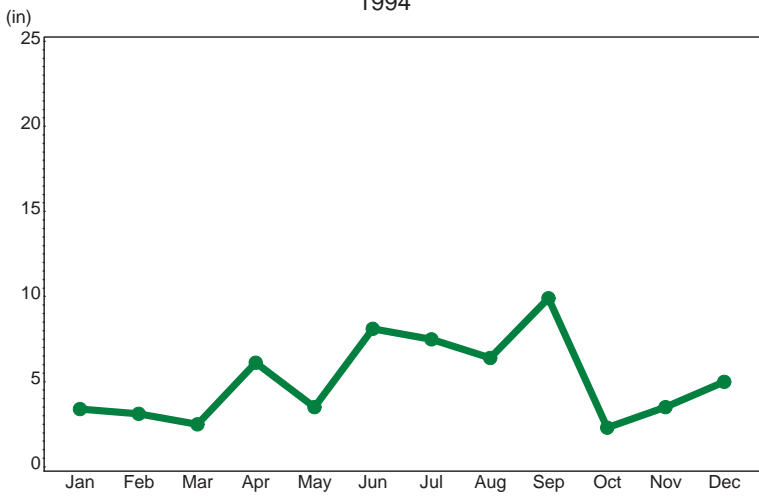
Corkscrew Swamp  
Precipitation (in)  
Monthly Total  
1992



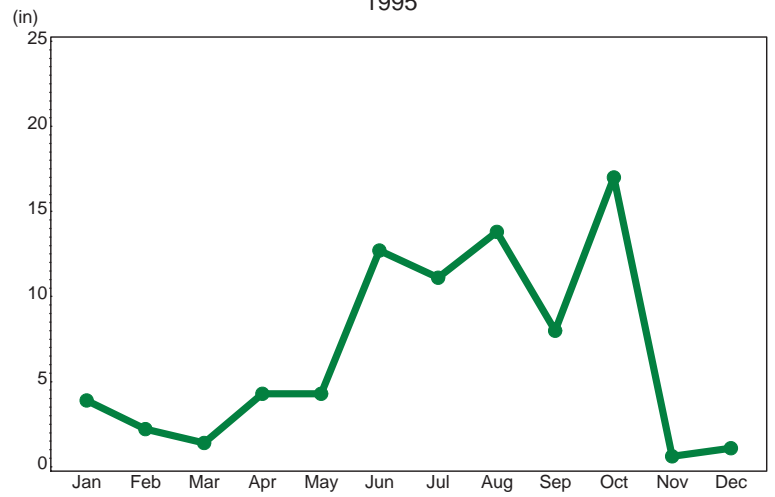
Corkscrew Swamp  
Precipitation (in)  
Monthly Total  
1993



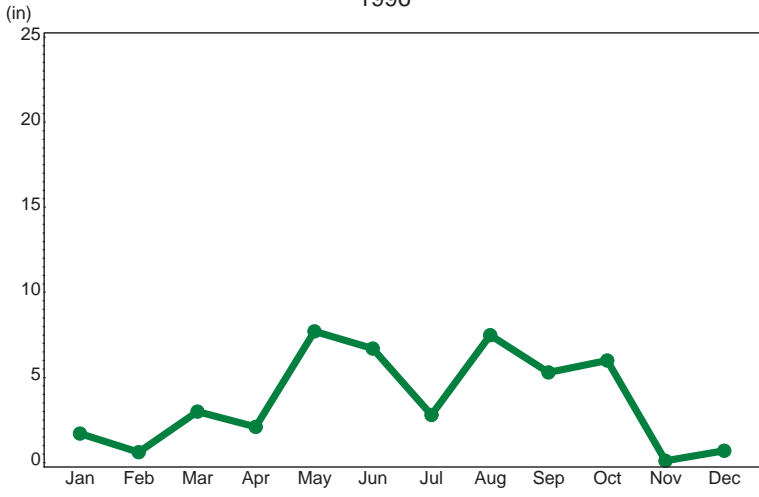
Corkscrew Swamp  
Precipitation (in)  
Monthly Total  
1994



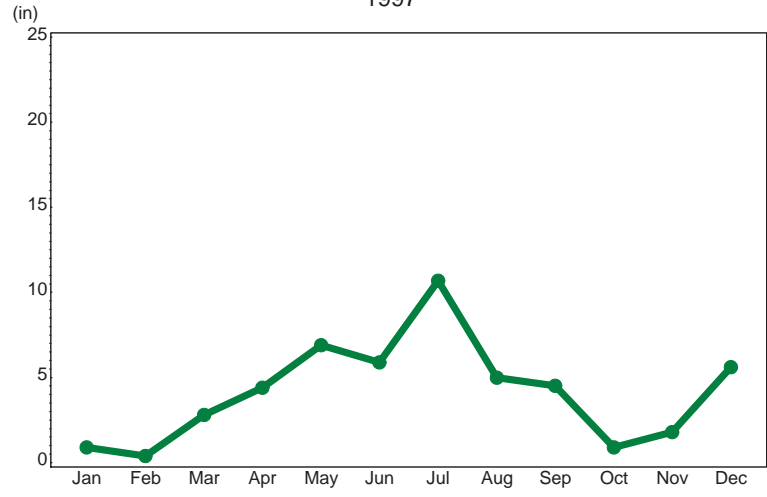
Corkscrew Swamp  
Precipitation (in)  
Monthly Total  
1995



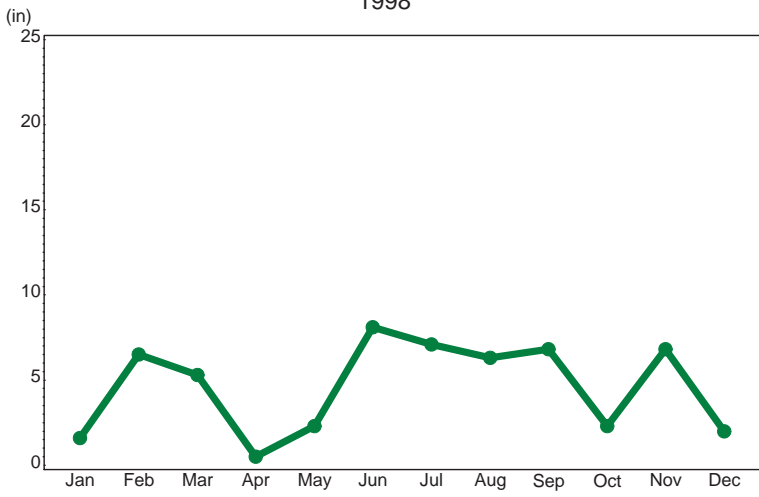
Corkscrew Swamp  
Precipitation (in)  
Monthly Total  
1996



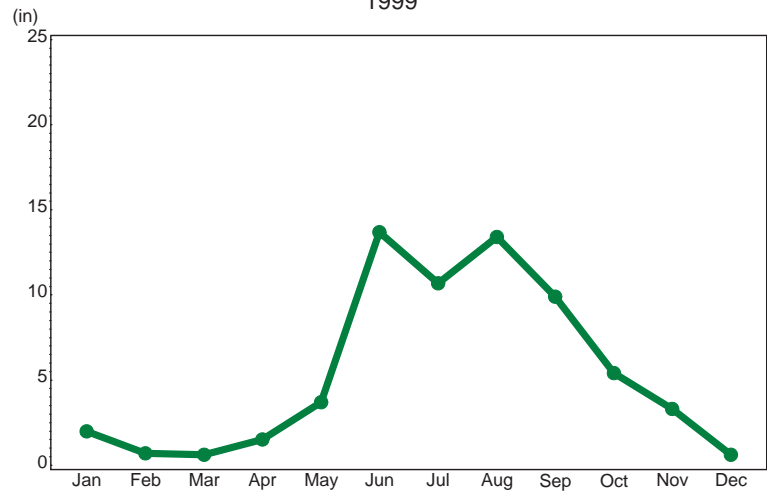
Corkscrew Swamp  
Precipitation (in)  
Monthly Total  
1997



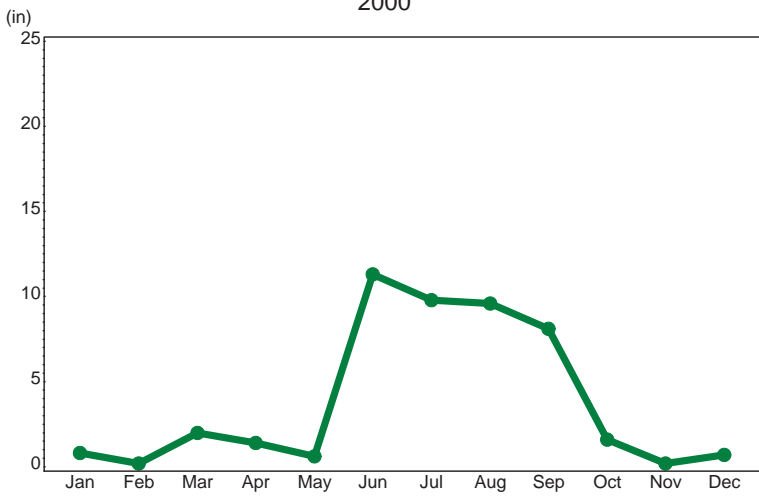
Corkscrew Swamp  
Precipitation (in)  
Monthly Total  
1998



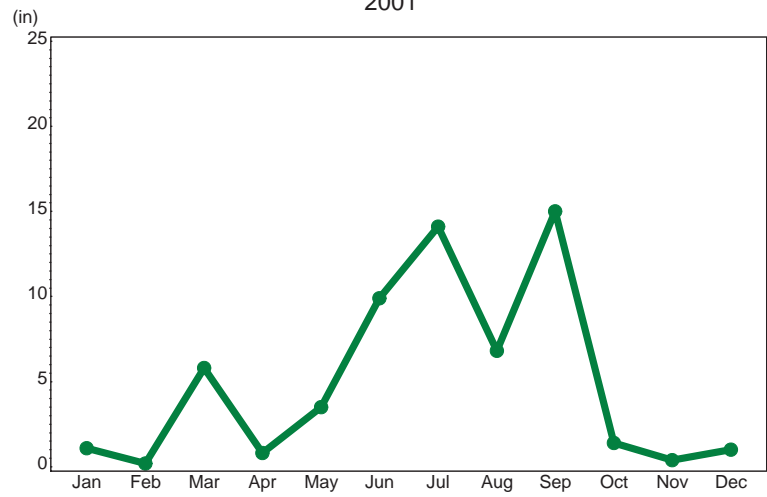
Corkscrew Swamp  
Precipitation (in)  
Monthly Total  
1999



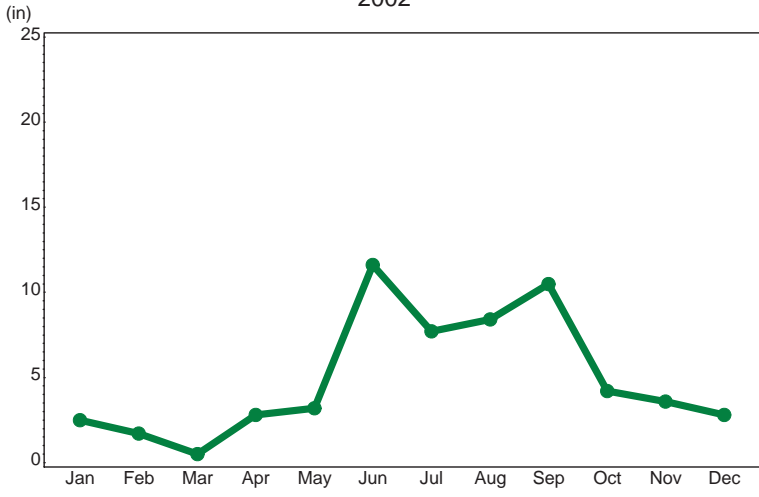
Corkscrew Swamp  
Precipitation (in)  
Monthly Total  
2000



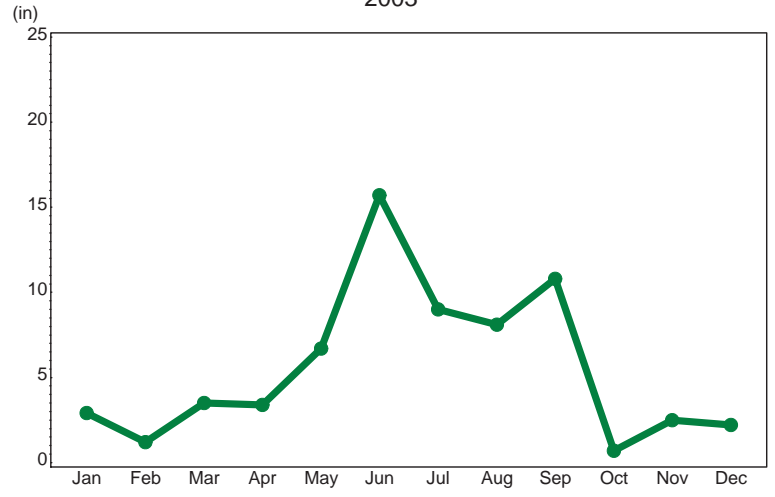
Corkscrew Swamp  
Precipitation (in)  
Monthly Total  
2001



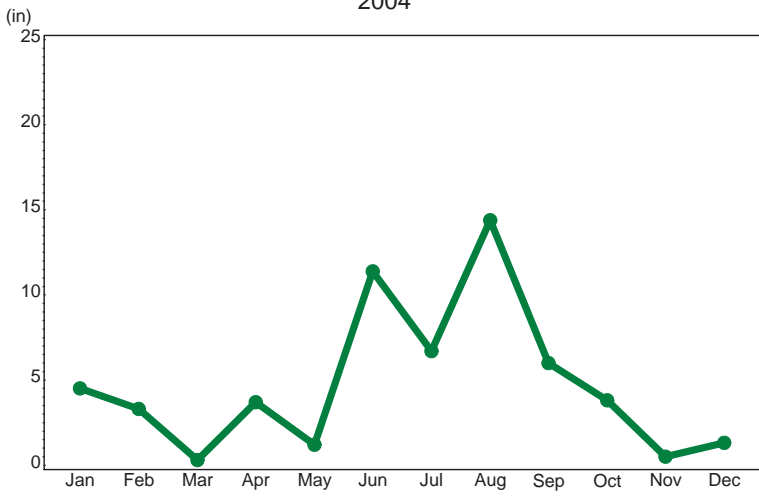
Corkscrew Swamp  
Precipitation (in)  
Monthly Total  
2002



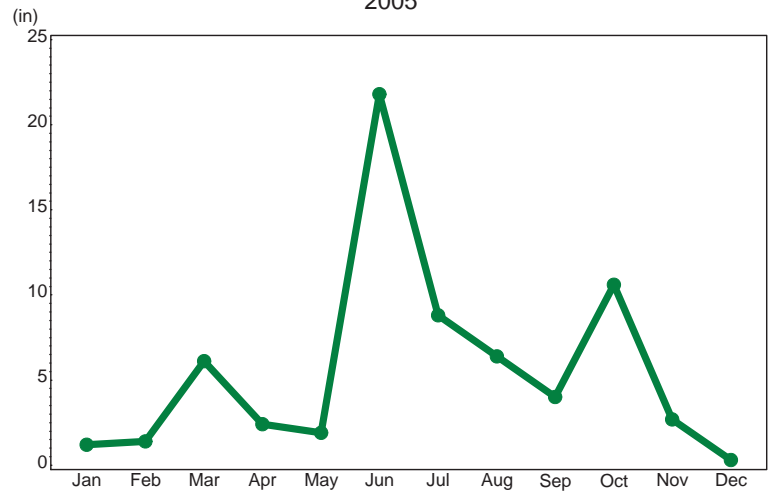
Corkscrew Swamp  
Precipitation (in)  
Monthly Total  
2003



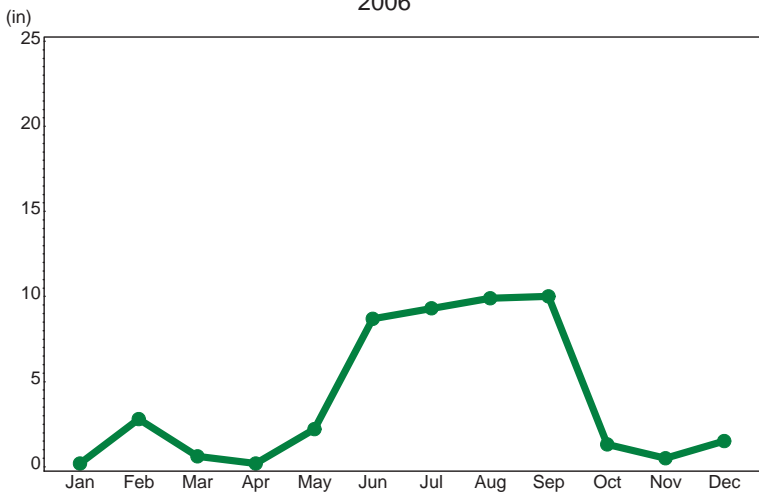
Corkscrew Swamp  
Precipitation (in)  
Monthly Total  
2004



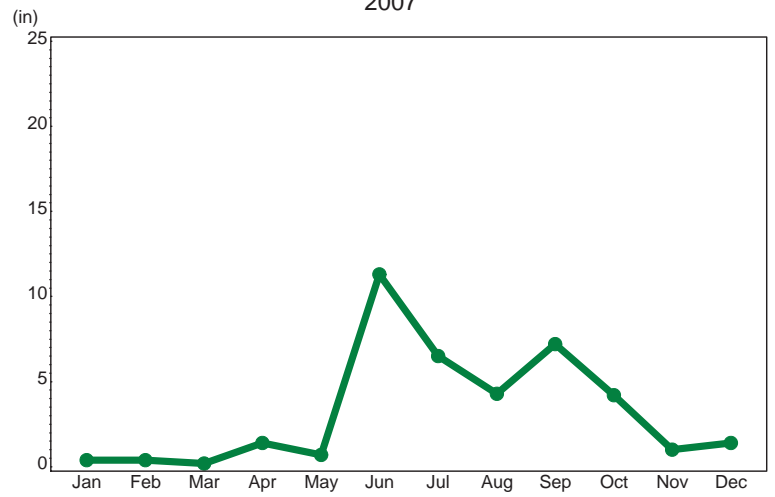
Corkscrew Swamp  
Precipitation (in)  
Monthly Total  
2005



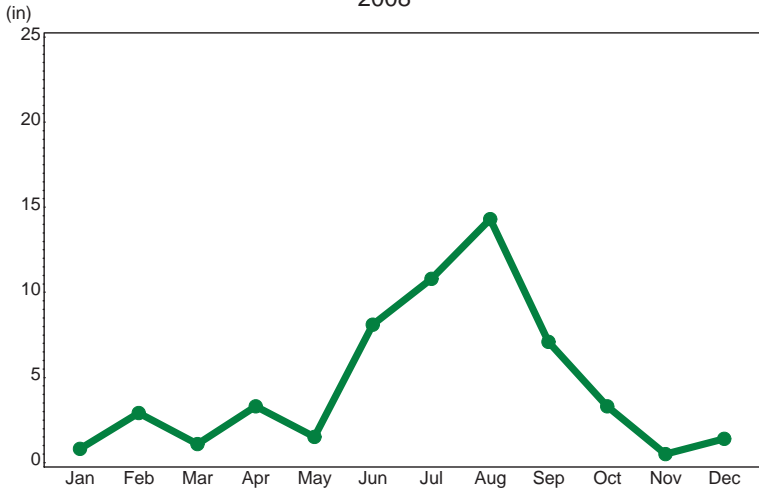
Corkscrew Swamp  
Precipitation (in)  
Monthly Total  
2006



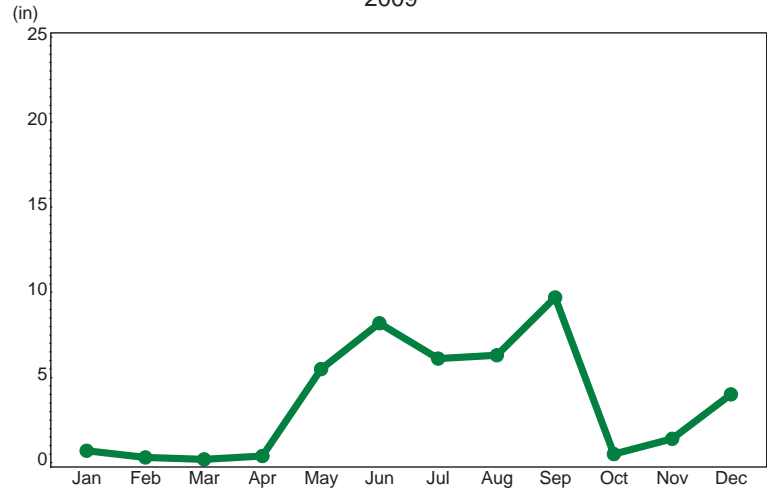
Corkscrew Swamp  
Precipitation (in)  
Monthly Total  
2007



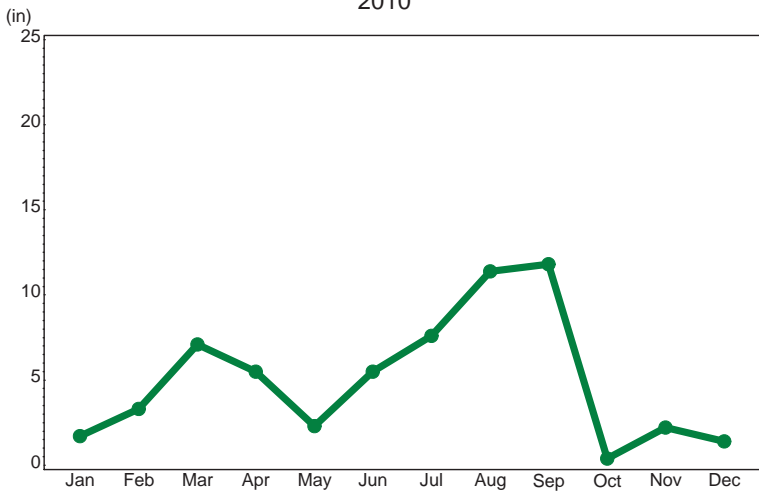
Corkscrew Swamp  
Precipitation (in)  
Monthly Total  
2008



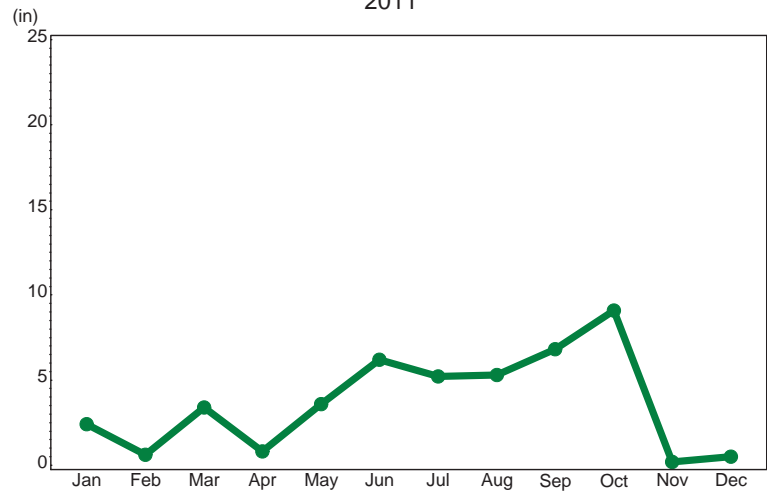
Corkscrew Swamp  
Precipitation (in)  
Monthly Total  
2009



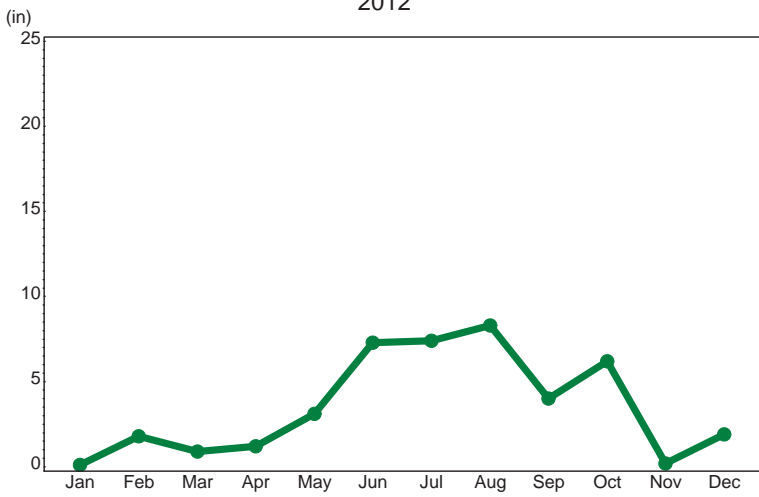
Corkscrew Swamp  
Precipitation (in)  
Monthly Total  
2010



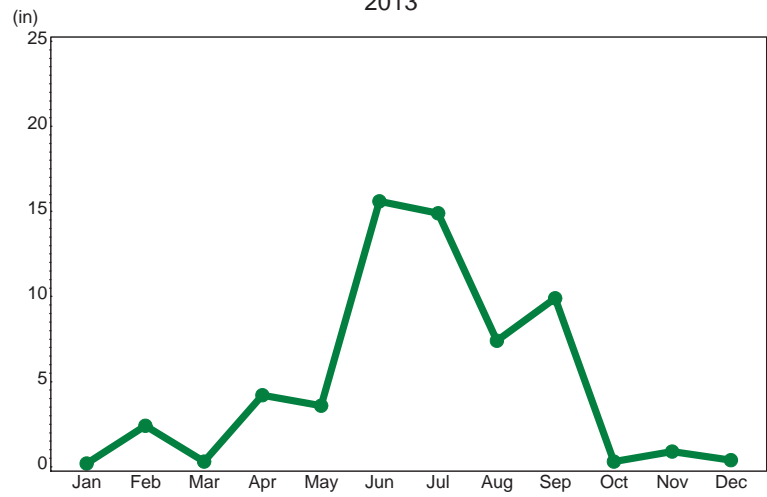
Corkscrew Swamp  
Precipitation (in)  
Monthly Total  
2011



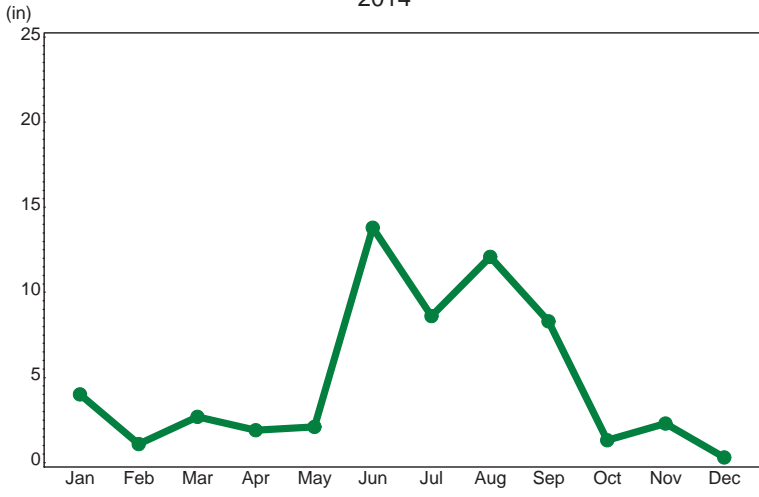
Corkscrew Swamp  
Precipitation (in)  
Monthly Total  
2012



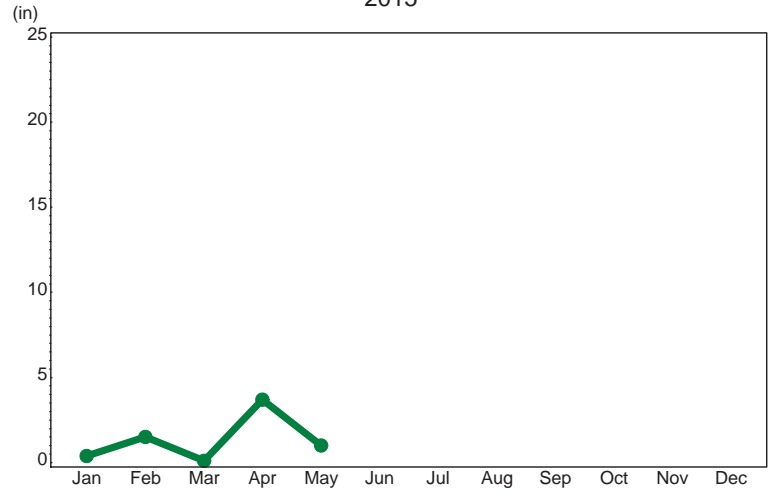
Corkscrew Swamp  
Precipitation (in)  
Monthly Total  
2013



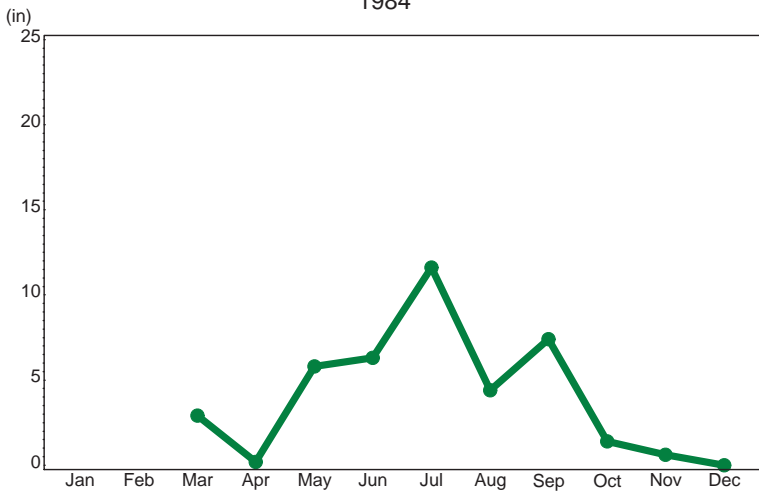
Corkscrew Swamp  
Precipitation (in)  
Monthly Total  
2014



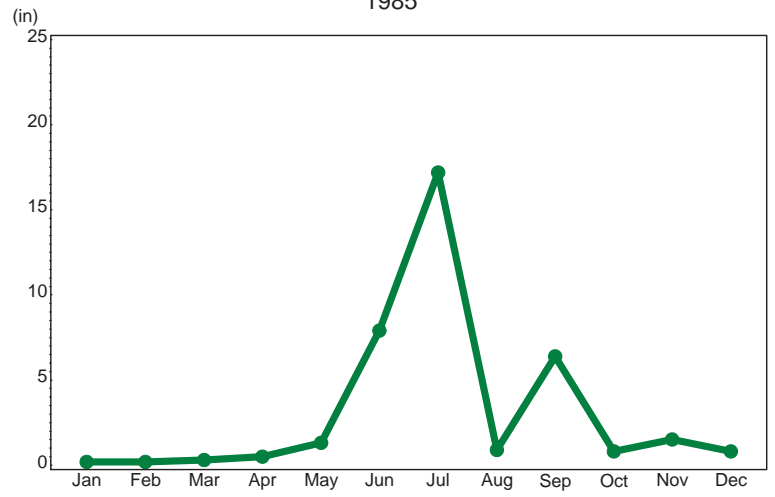
Corkscrew Swamp  
Precipitation (in)  
Monthly Total  
2015



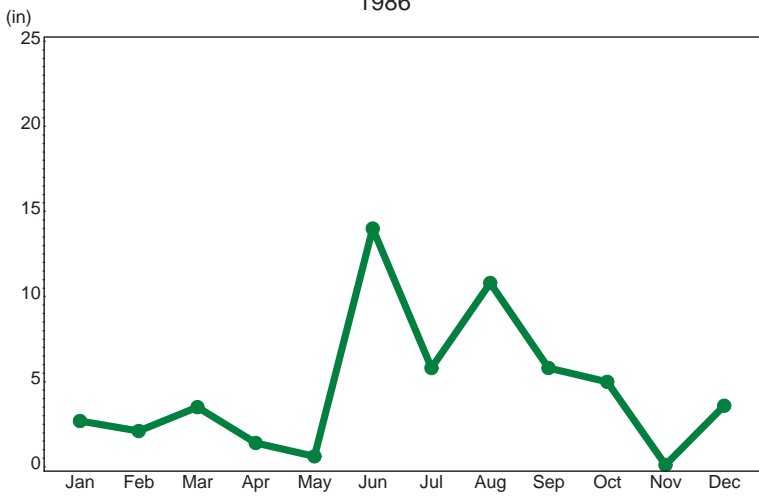
Cow Slough  
Precipitation (in)  
Monthly Total  
1984



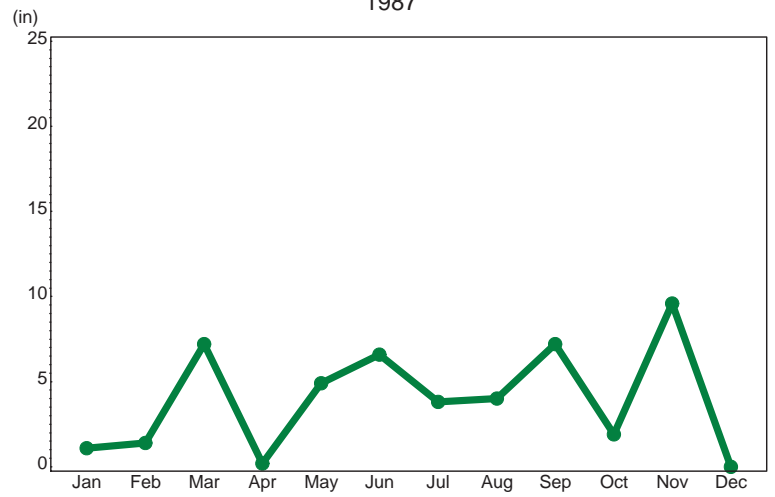
Cow Slough  
Precipitation (in)  
Monthly Total  
1985



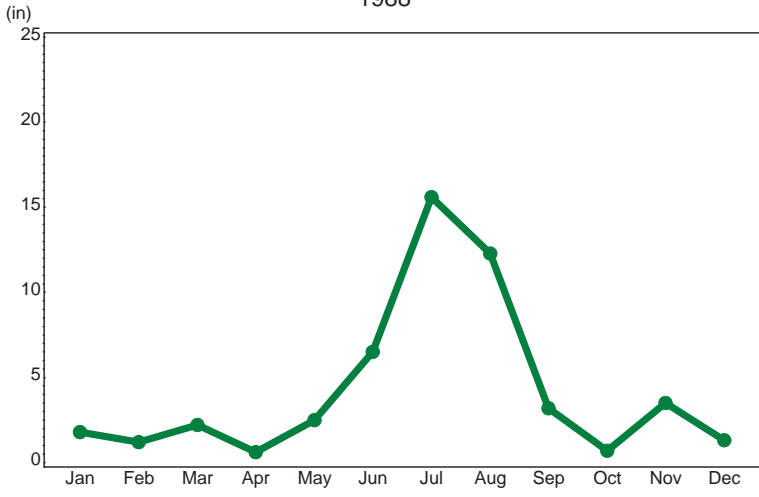
Cow Slough  
Precipitation (in)  
Monthly Total  
1986



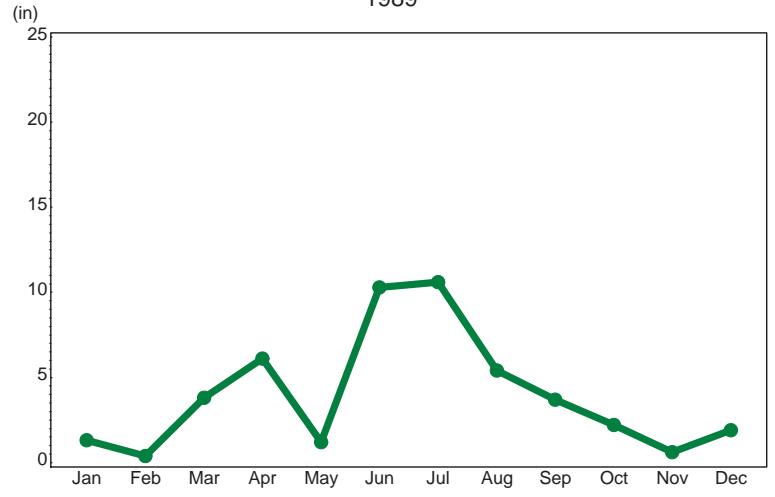
Cow Slough  
Precipitation (in)  
Monthly Total  
1987



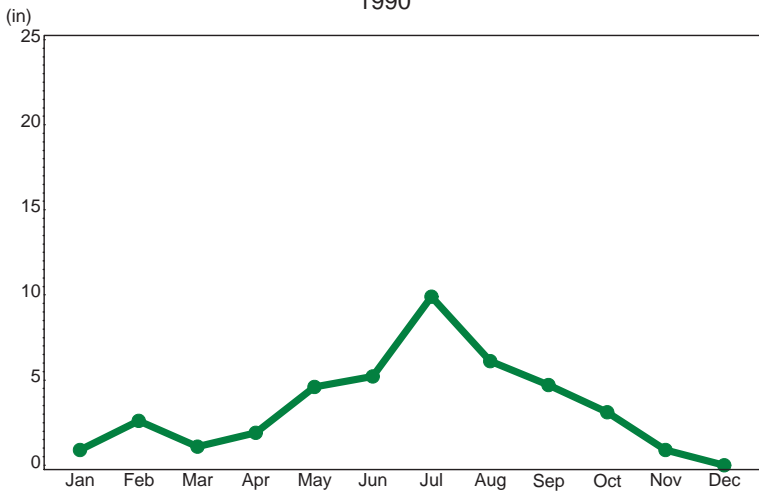
Cow Slough  
Precipitation (in)  
Monthly Total  
1988



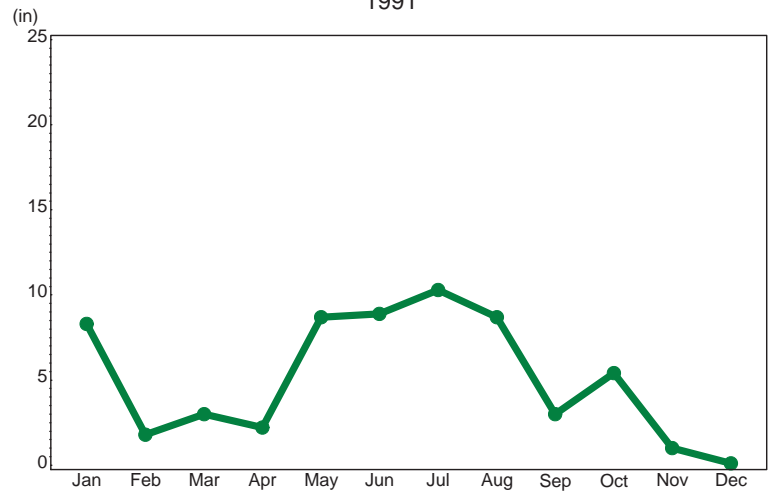
Cow Slough  
Precipitation (in)  
Monthly Total  
1989



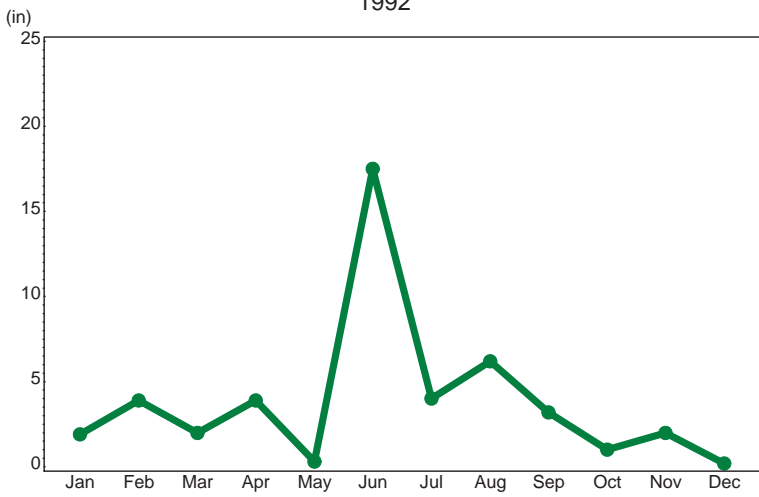
Cow Slough  
Precipitation (in)  
Monthly Total  
1990



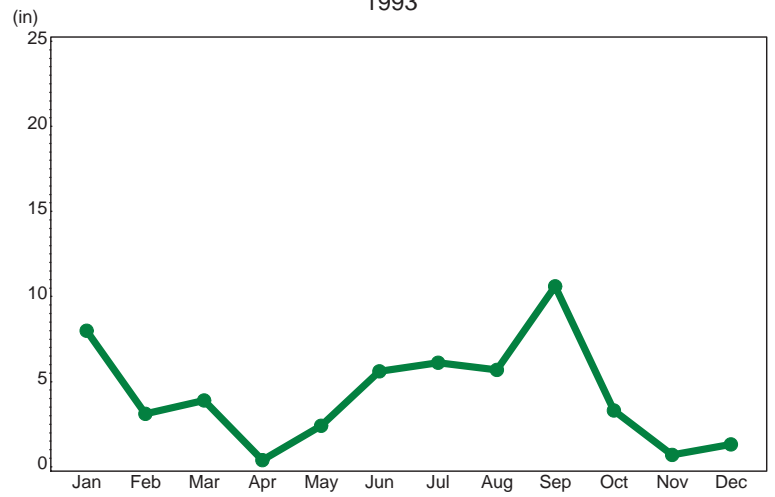
Cow Slough  
Precipitation (in)  
Monthly Total  
1991



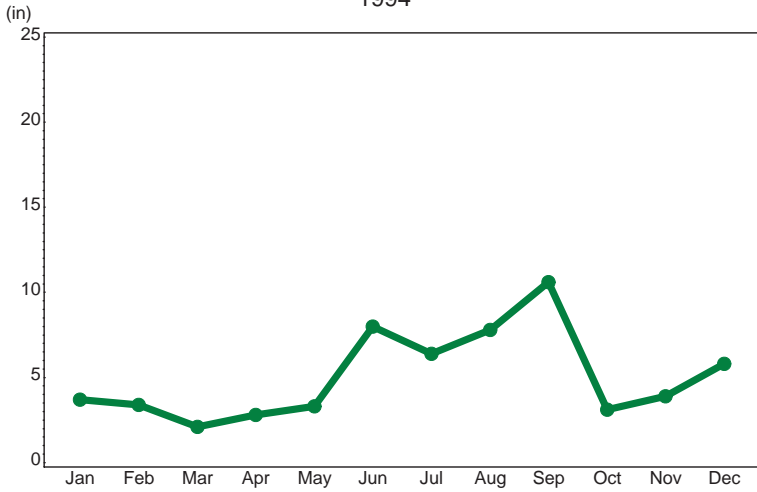
Cow Slough  
Precipitation (in)  
Monthly Total  
1992



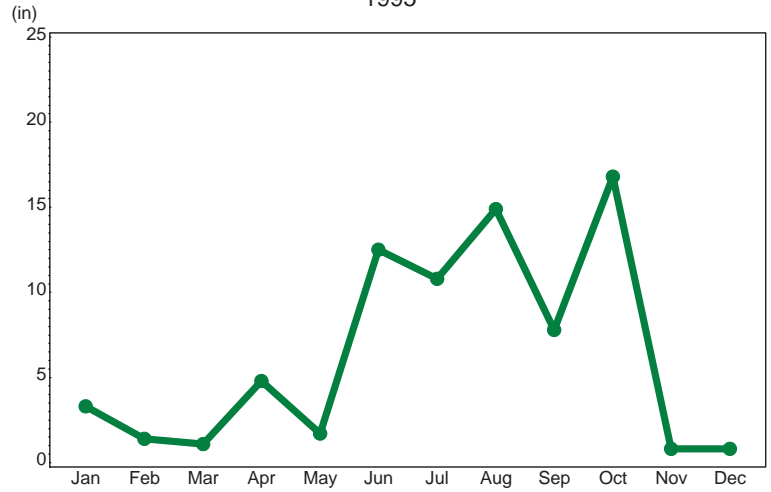
Cow Slough  
Precipitation (in)  
Monthly Total  
1993



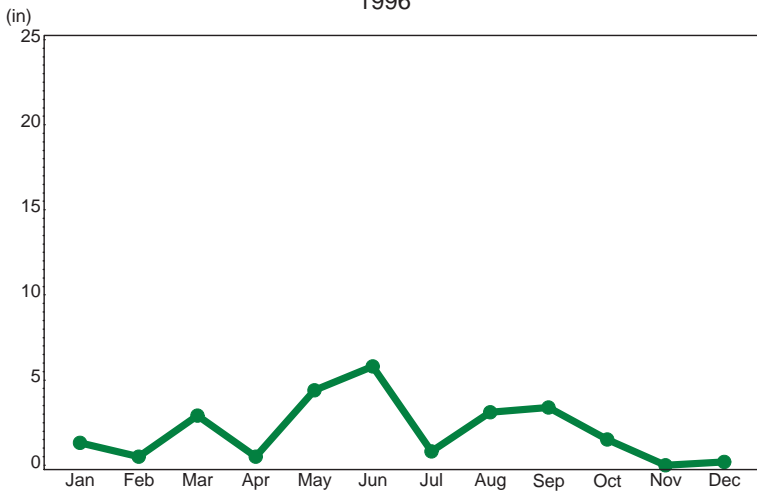
Cow Slough  
Precipitation (in)  
Monthly Total  
1994



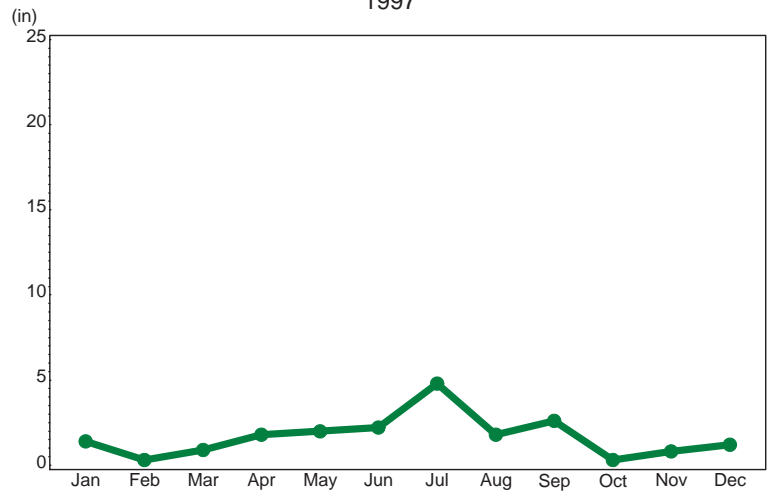
Cow Slough  
Precipitation (in)  
Monthly Total  
1995



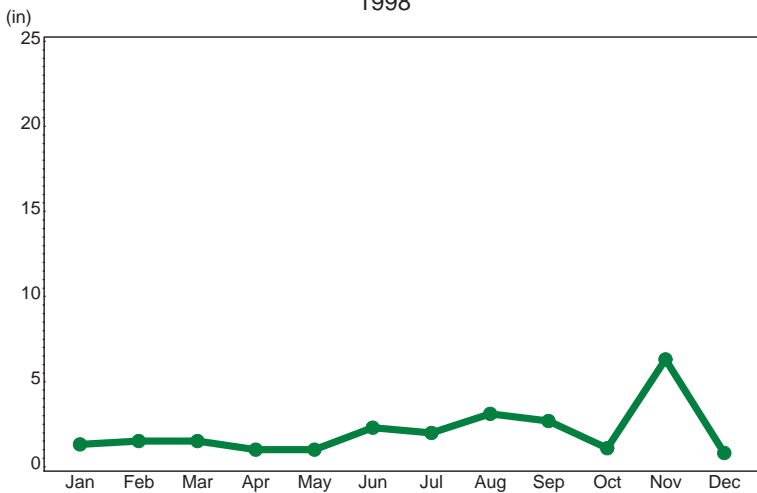
Cow Slough  
Precipitation (in)  
Monthly Total  
1996



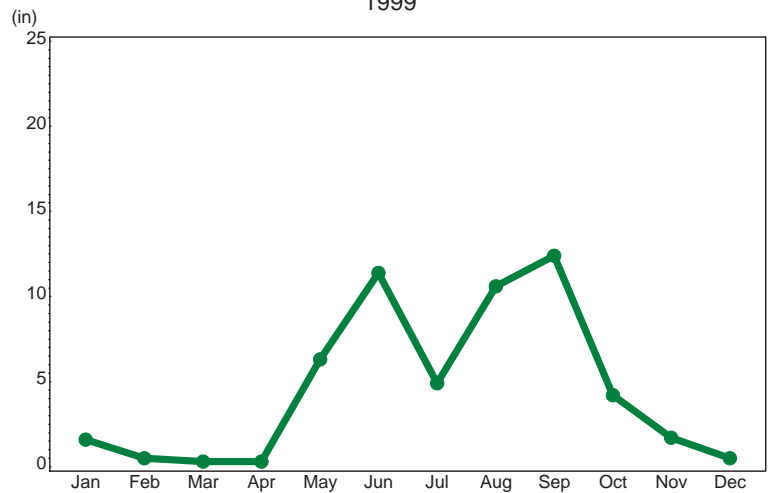
Cow Slough  
Precipitation (in)  
Monthly Total  
1997



Cow Slough  
Precipitation (in)  
Monthly Total  
1998

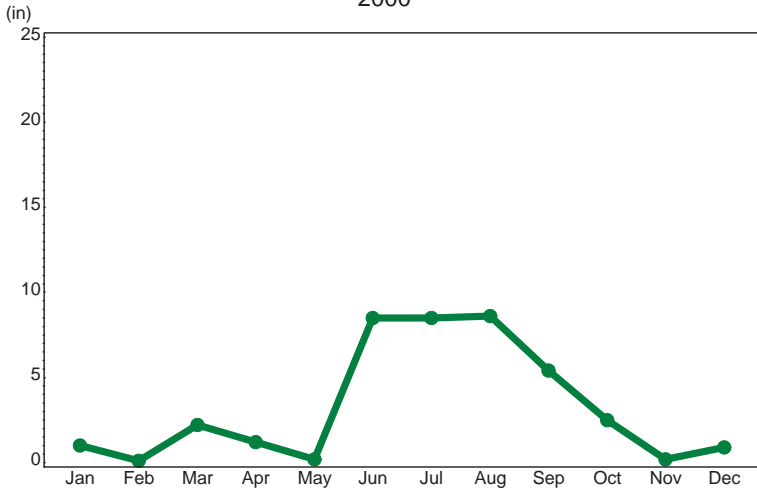


Cow Slough  
Precipitation (in)  
Monthly Total  
1999

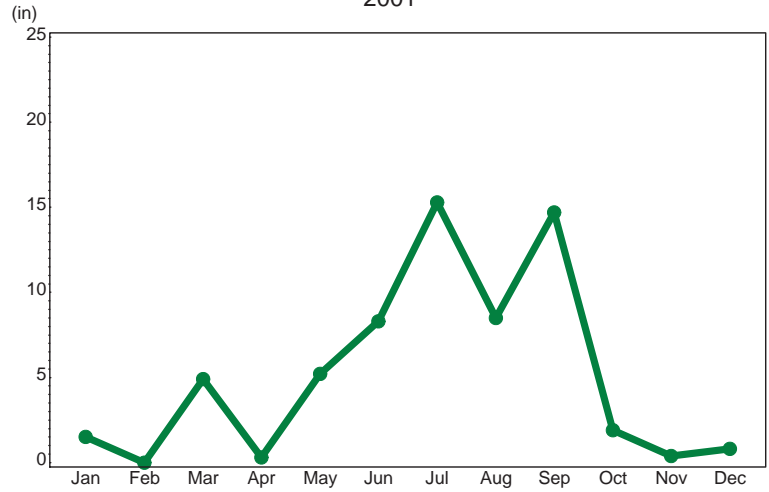




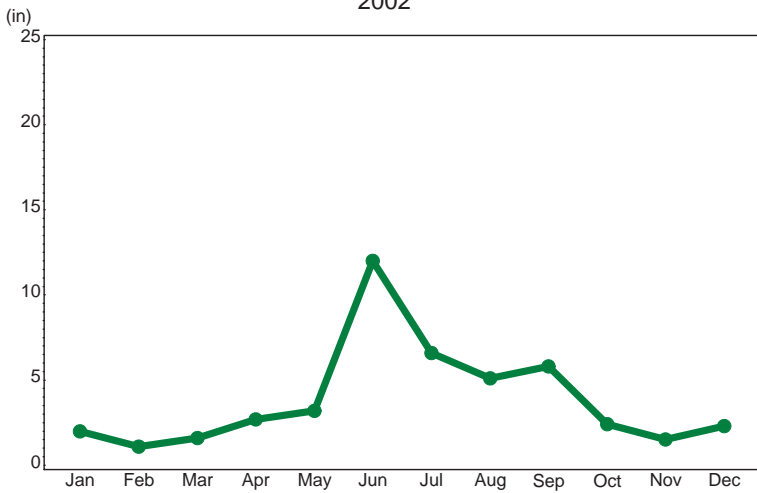
Cow Slough  
Precipitation (in)  
Monthly Total  
2000



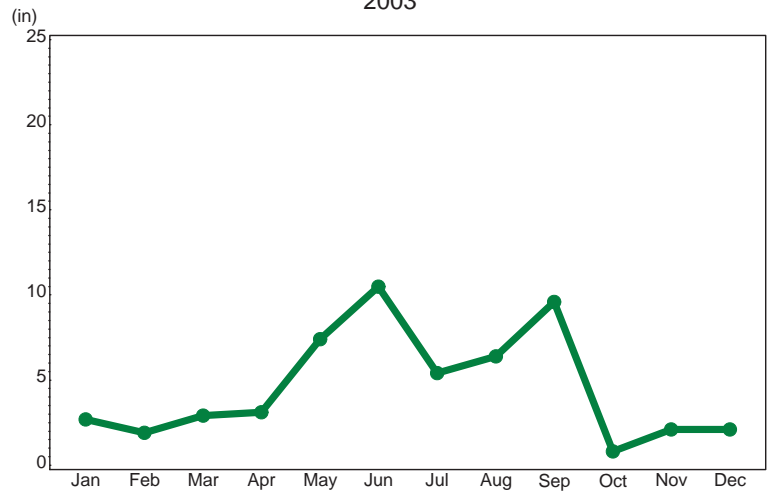
Cow Slough  
Precipitation (in)  
Monthly Total  
2001



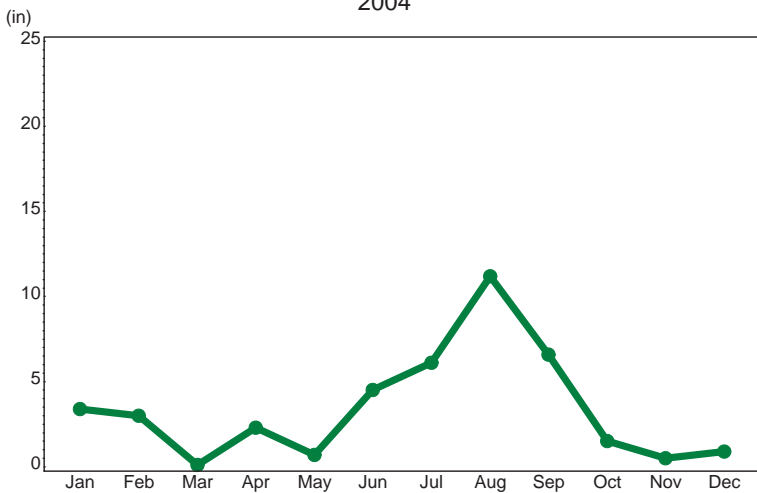
Cow Slough  
Precipitation (in)  
Monthly Total  
2002



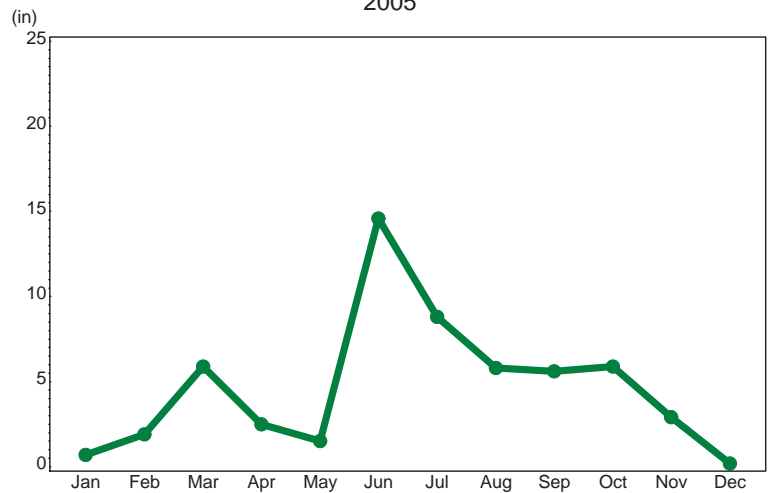
Cow Slough  
Precipitation (in)  
Monthly Total  
2003



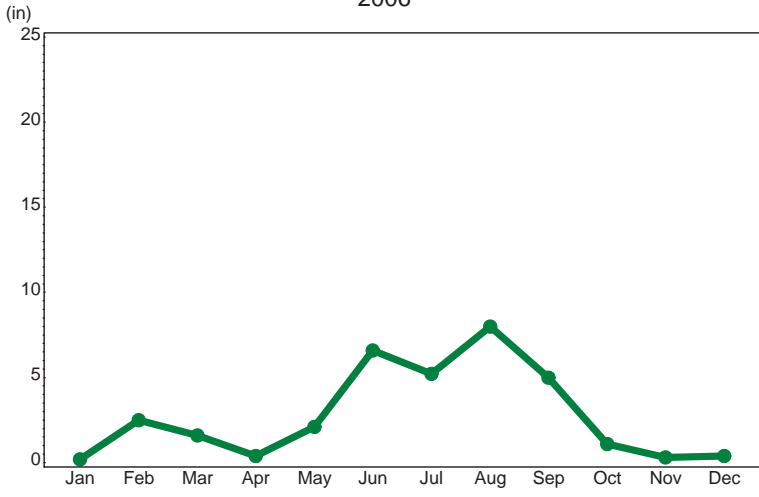
Cow Slough  
Precipitation (in)  
Monthly Total  
2004



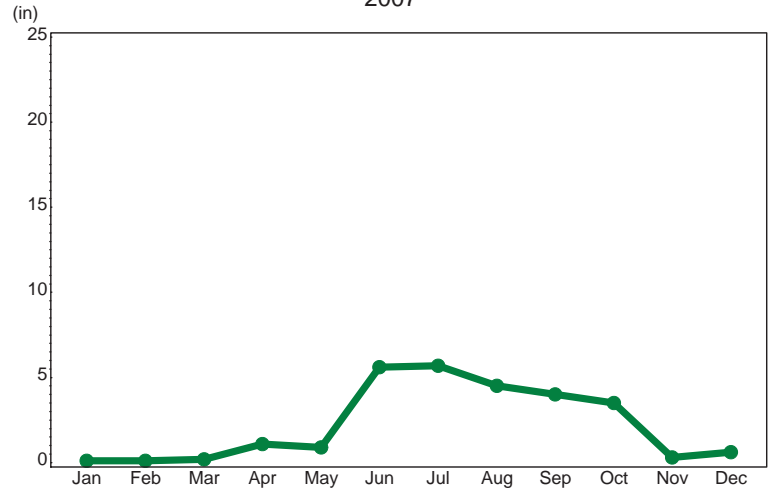
Cow Slough  
Precipitation (in)  
Monthly Total  
2005



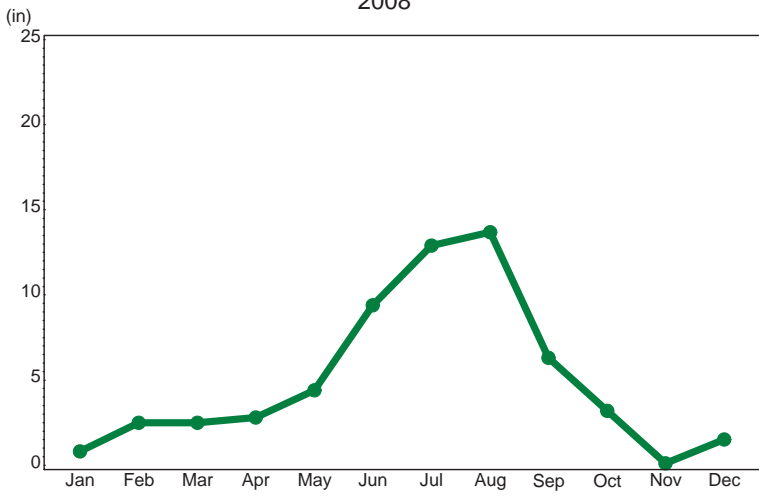
Cow Slough  
Precipitation (in)  
Monthly Total  
2006



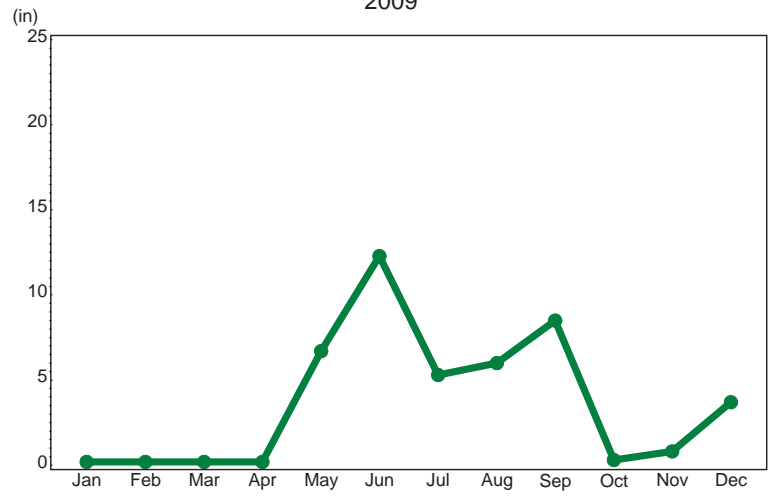
Cow Slough  
Precipitation (in)  
Monthly Total  
2007



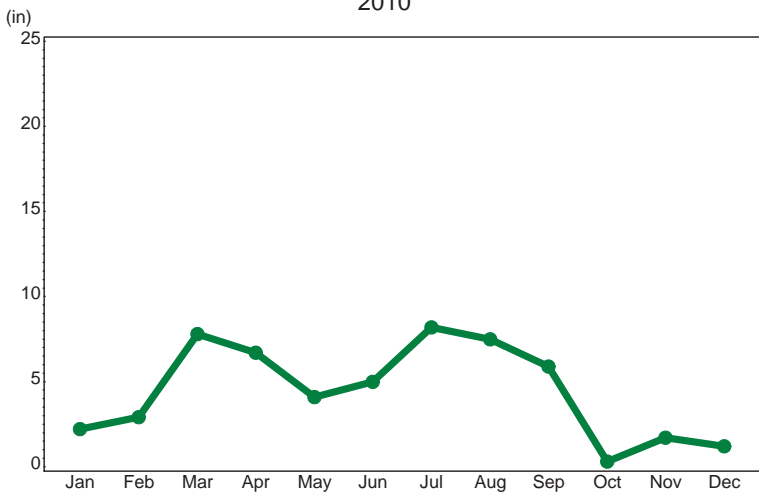
Cow Slough  
Precipitation (in)  
Monthly Total  
2008



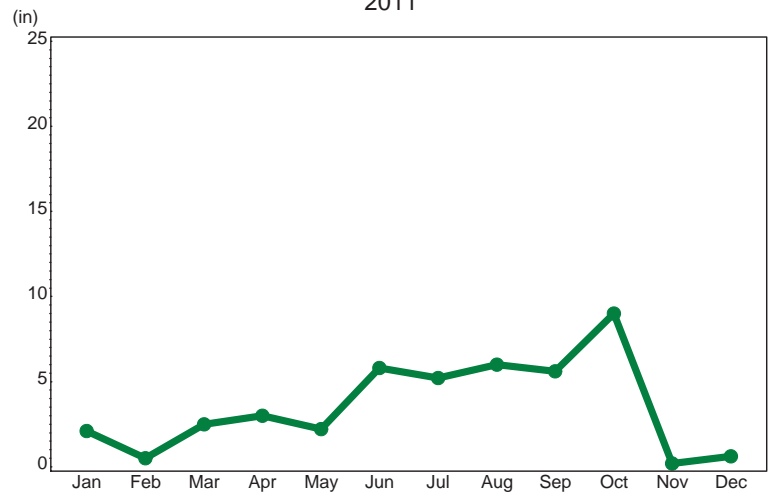
Cow Slough  
Precipitation (in)  
Monthly Total  
2009



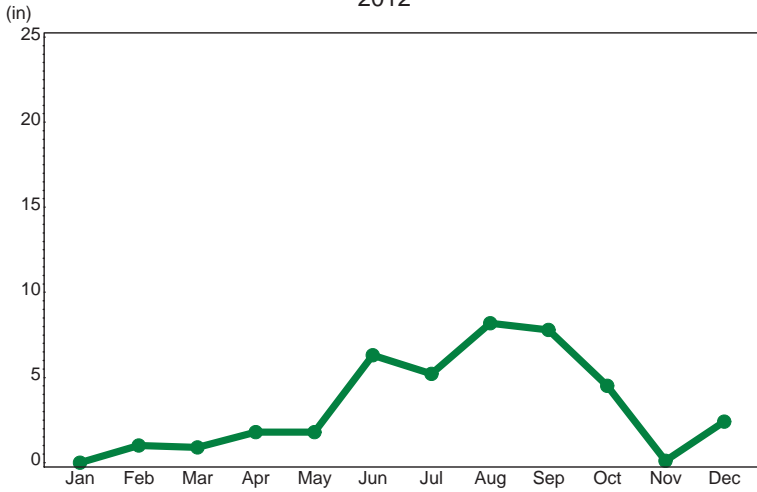
Cow Slough  
Precipitation (in)  
Monthly Total  
2010



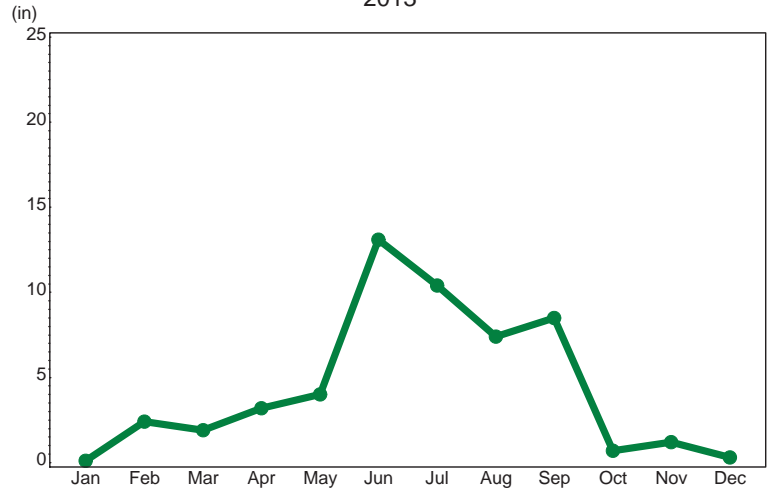
Cow Slough  
Precipitation (in)  
Monthly Total  
2011



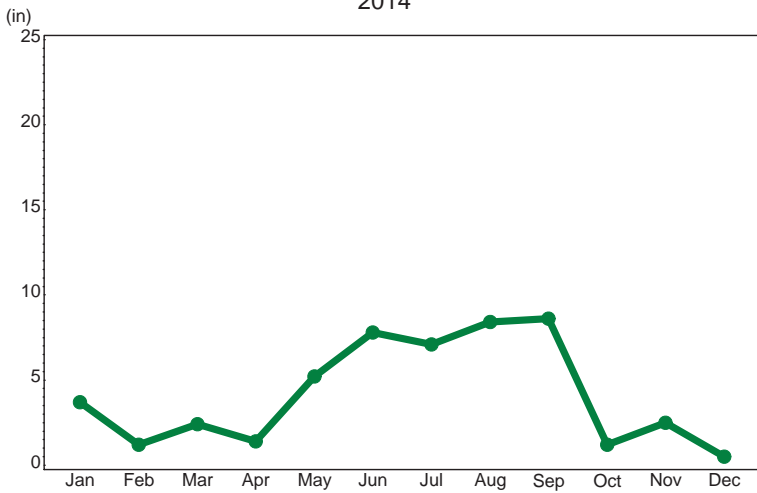
Cow Slough  
Precipitation (in)  
Monthly Total  
2012



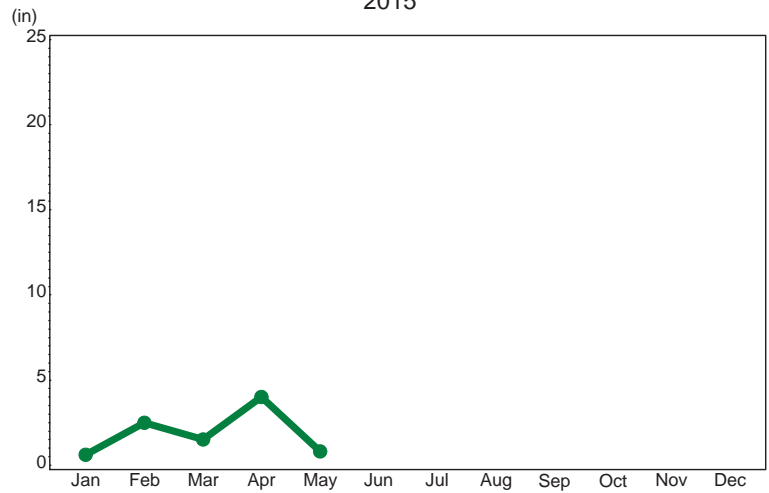
Cow Slough  
Precipitation (in)  
Monthly Total  
2013



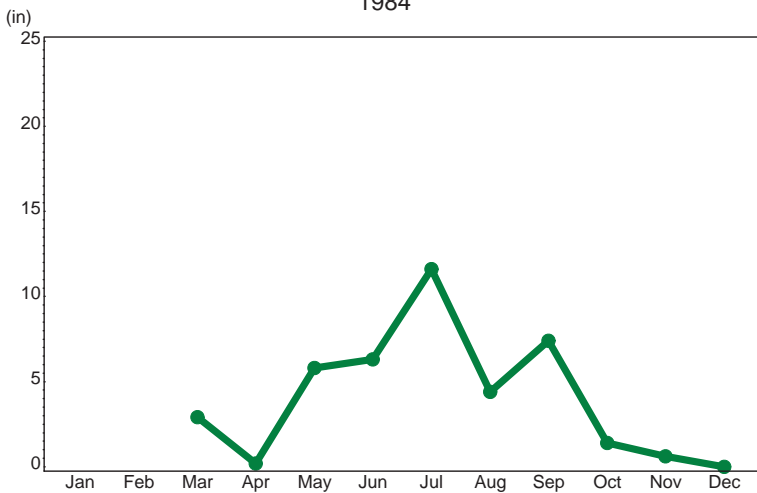
Cow Slough  
Precipitation (in)  
Monthly Total  
2014



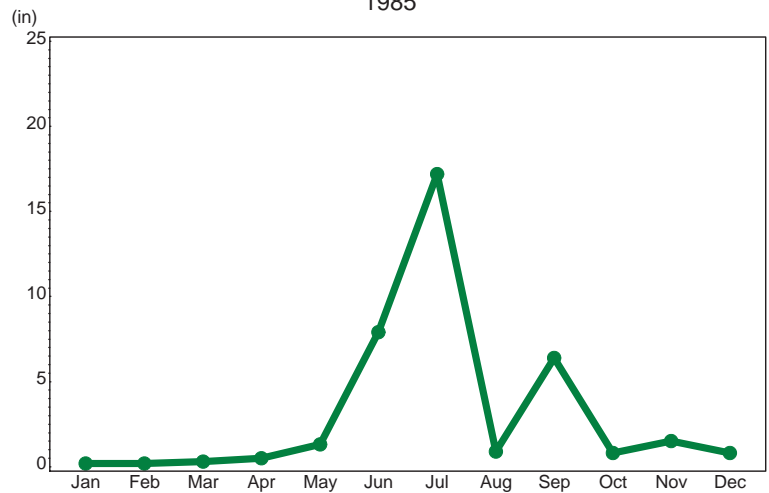
Cow Slough  
Precipitation (in)  
Monthly Total  
2015



Drainage To Corkscrew Swamp  
Precipitation (in)  
Monthly Total  
1984

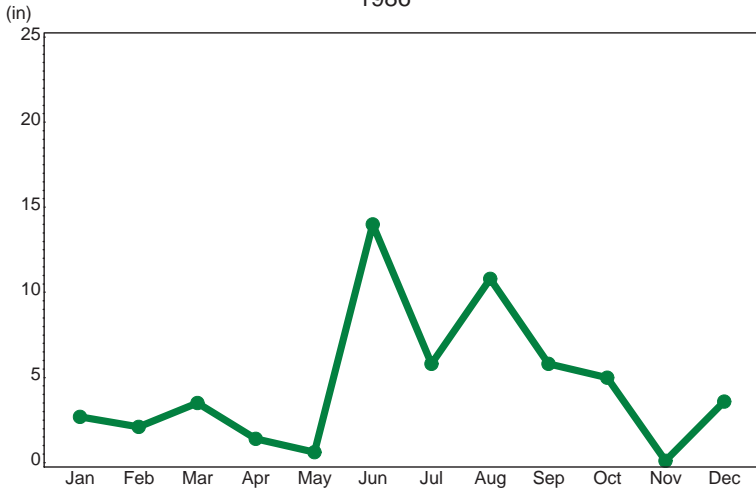


Drainage To Corkscrew Swamp  
Precipitation (in)  
Monthly Total  
1985



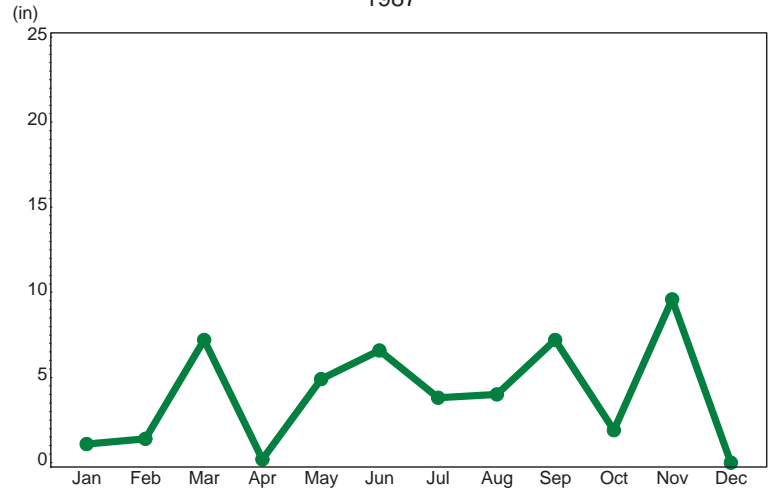
### Drainage To Corkscrew Swamp

Precipitation (in)  
Monthly Total  
1986



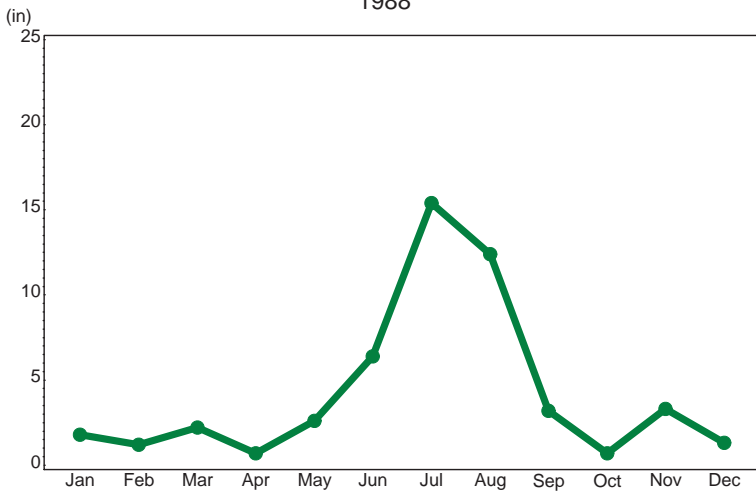
### Drainage To Corkscrew Swamp

Precipitation (in)  
Monthly Total  
1987



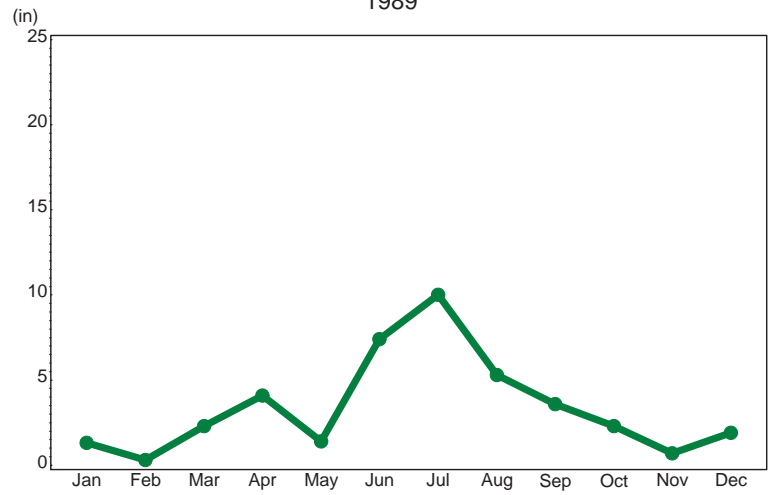
### Drainage To Corkscrew Swamp

Precipitation (in)  
Monthly Total  
1988



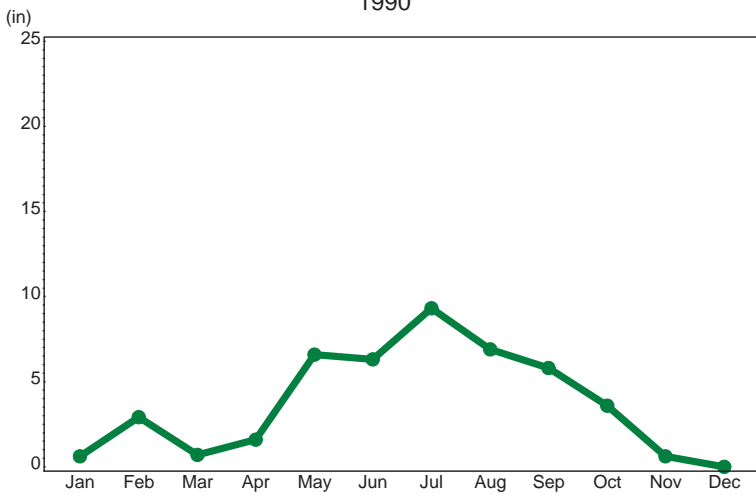
### Drainage To Corkscrew Swamp

Precipitation (in)  
Monthly Total  
1989



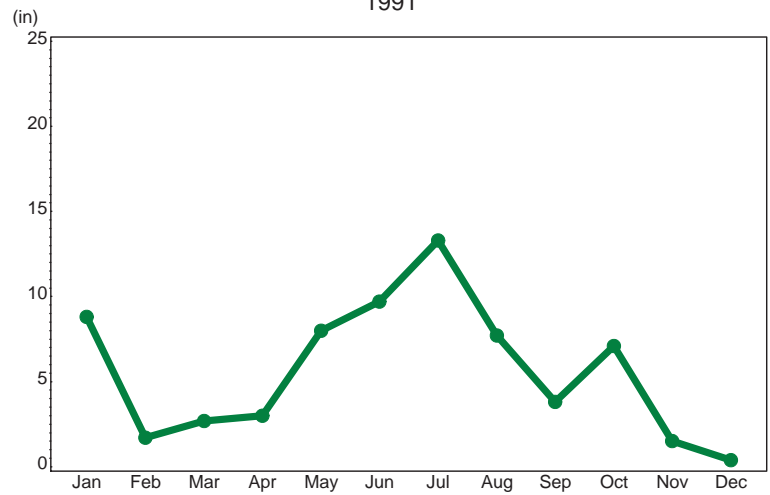
### Drainage To Corkscrew Swamp

Precipitation (in)  
Monthly Total  
1990



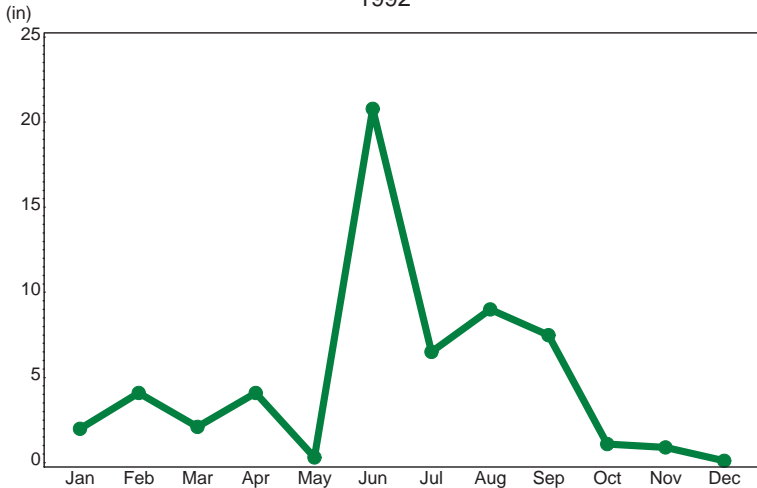
### Drainage To Corkscrew Swamp

Precipitation (in)  
Monthly Total  
1991



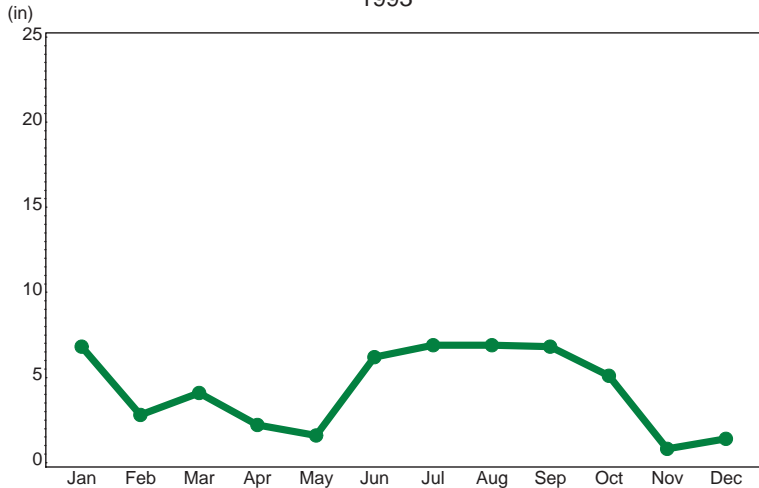
### Drainage To Corkscrew Swamp

Precipitation (in)  
Monthly Total  
1992



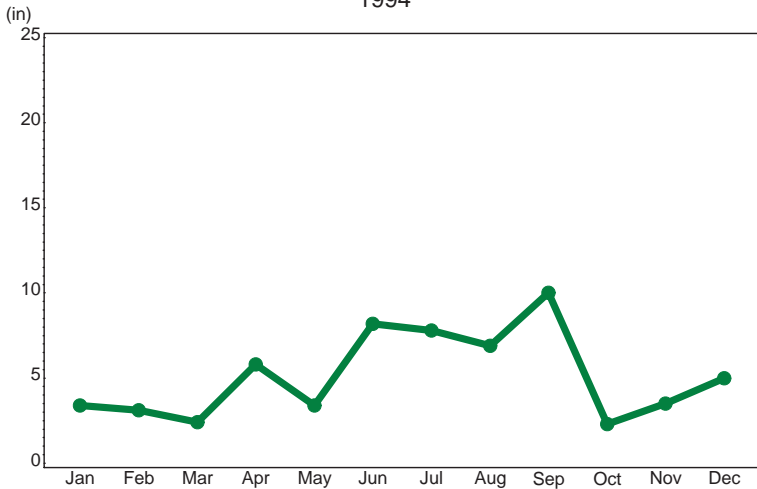
### Drainage To Corkscrew Swamp

Precipitation (in)  
Monthly Total  
1993



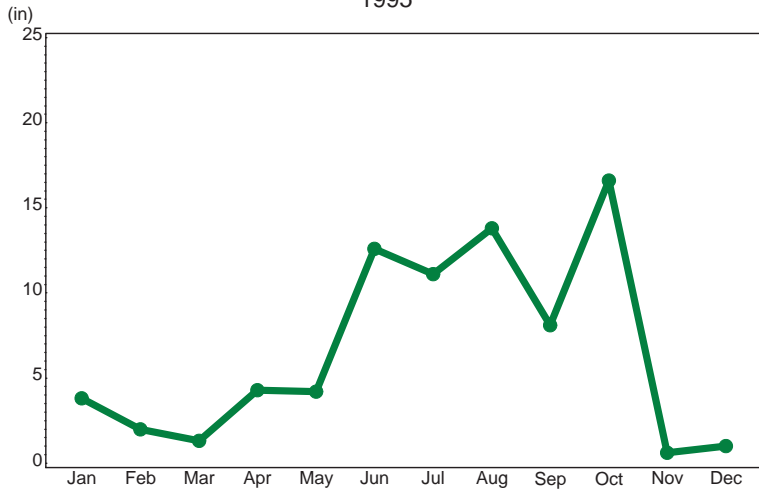
### Drainage To Corkscrew Swamp

Precipitation (in)  
Monthly Total  
1994



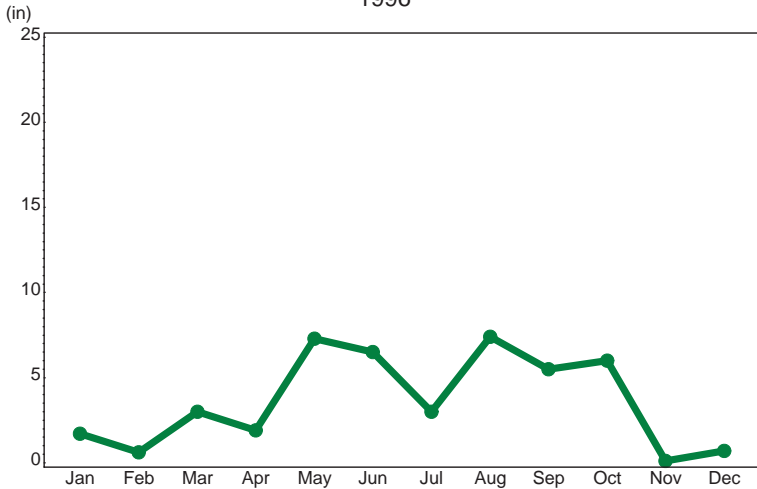
### Drainage To Corkscrew Swamp

Precipitation (in)  
Monthly Total  
1995



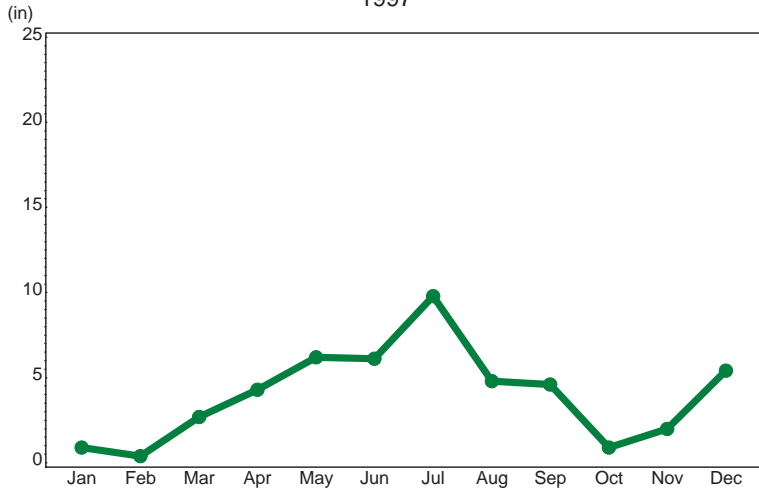
### Drainage To Corkscrew Swamp

Precipitation (in)  
Monthly Total  
1996



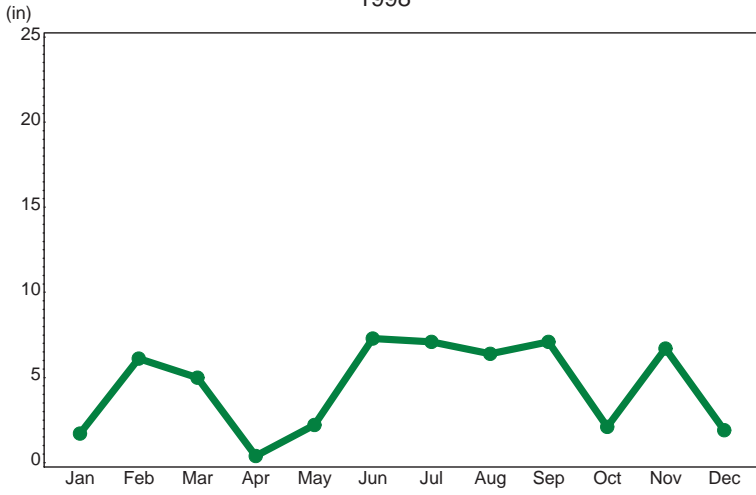
### Drainage To Corkscrew Swamp

Precipitation (in)  
Monthly Total  
1997



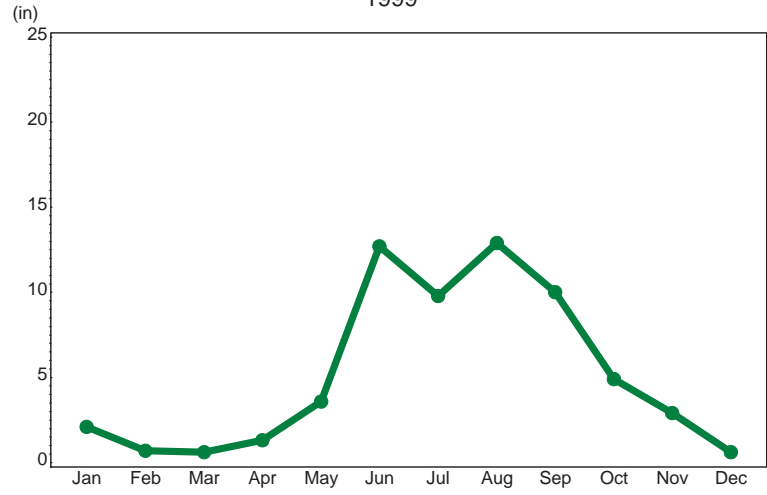
### Drainage To Corkscrew Swamp

Precipitation (in)  
Monthly Total  
1998



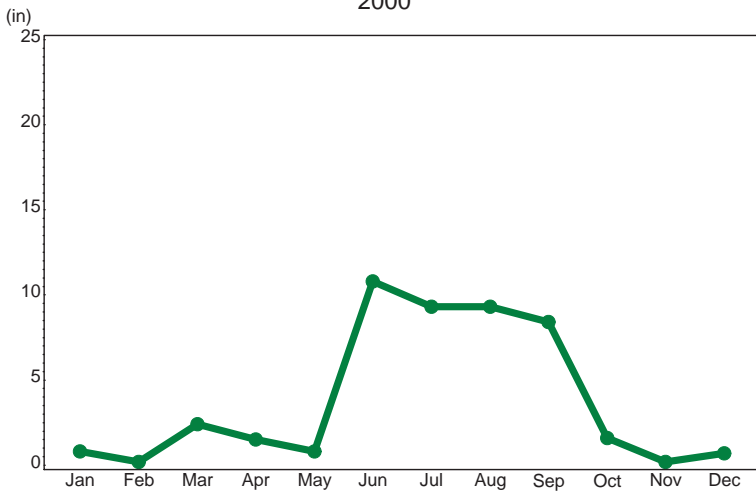
### Drainage To Corkscrew Swamp

Precipitation (in)  
Monthly Total  
1999



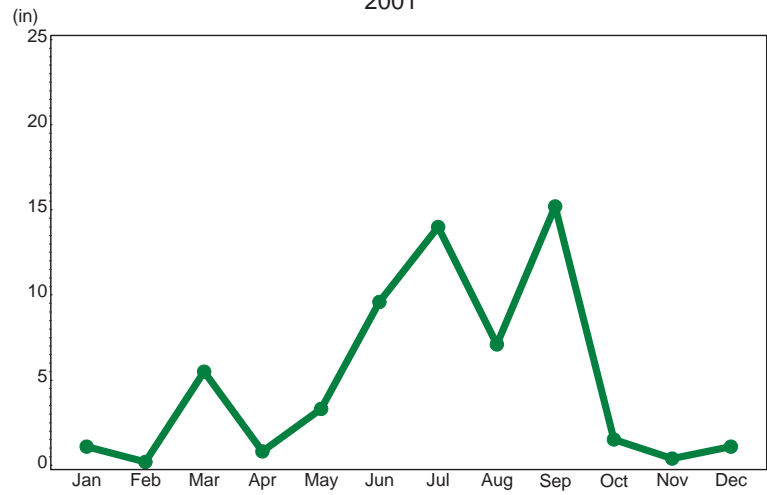
### Drainage To Corkscrew Swamp

Precipitation (in)  
Monthly Total  
2000



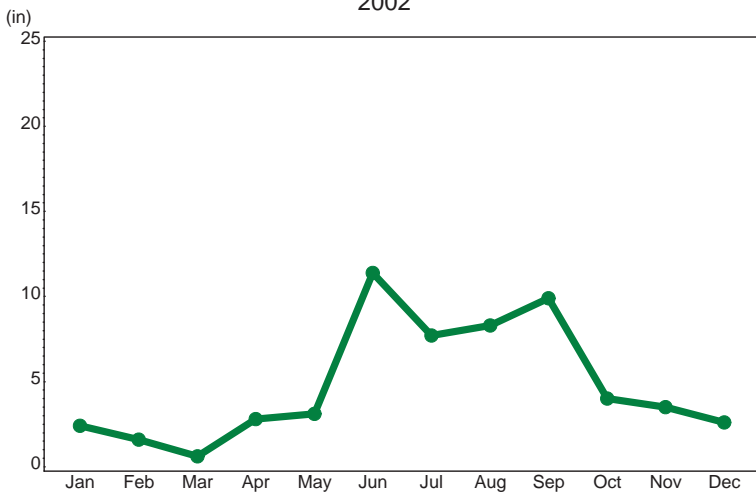
### Drainage To Corkscrew Swamp

Precipitation (in)  
Monthly Total  
2001



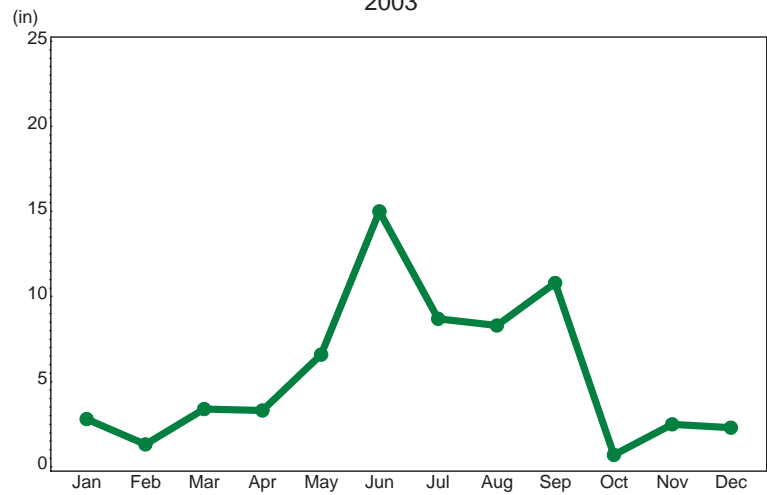
### Drainage To Corkscrew Swamp

Precipitation (in)  
Monthly Total  
2002



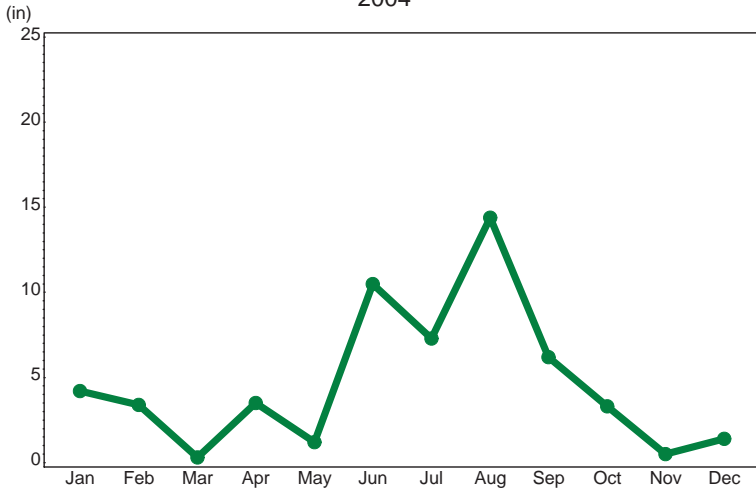
### Drainage To Corkscrew Swamp

Precipitation (in)  
Monthly Total  
2003



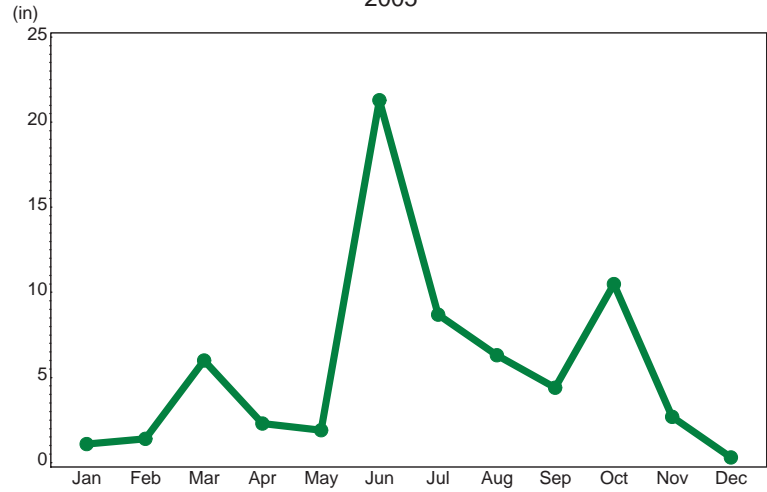
### Drainage To Corkscrew Swamp

Precipitation (in)  
Monthly Total  
2004



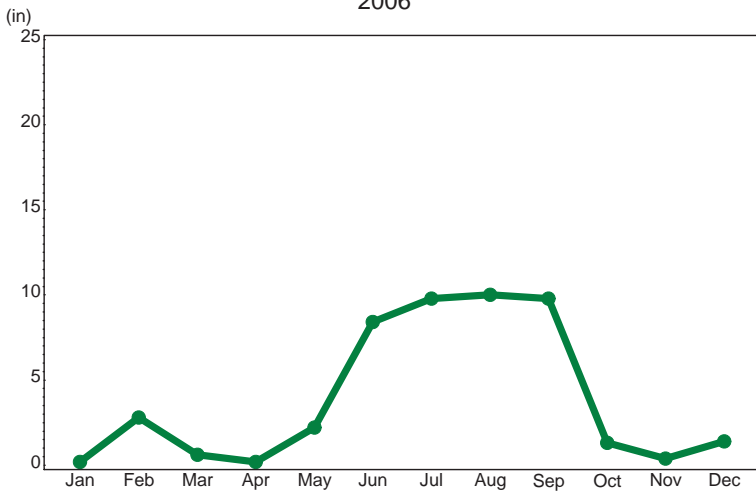
### Drainage To Corkscrew Swamp

Precipitation (in)  
Monthly Total  
2005



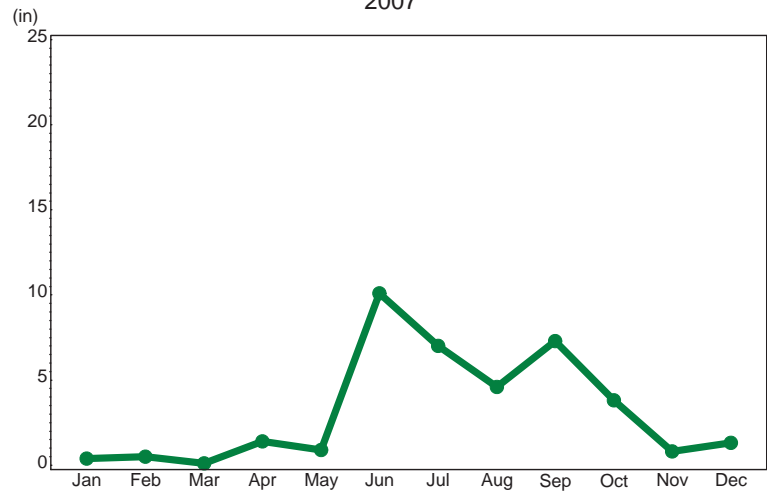
### Drainage To Corkscrew Swamp

Precipitation (in)  
Monthly Total  
2006



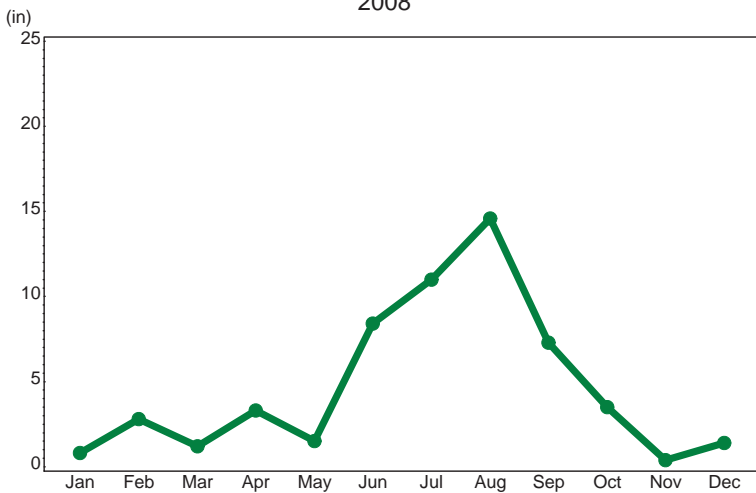
### Drainage To Corkscrew Swamp

Precipitation (in)  
Monthly Total  
2007



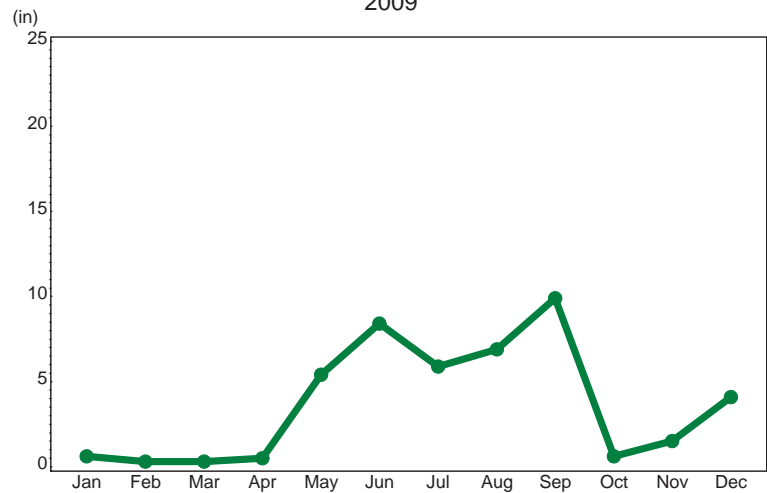
### Drainage To Corkscrew Swamp

Precipitation (in)  
Monthly Total  
2008



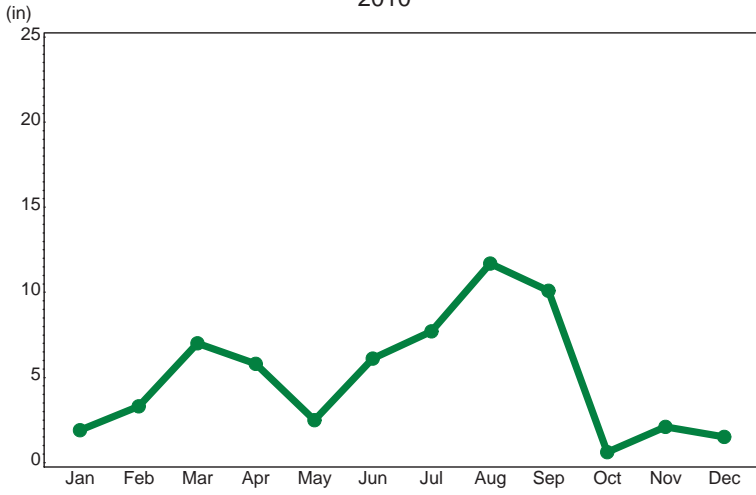
### Drainage To Corkscrew Swamp

Precipitation (in)  
Monthly Total  
2009



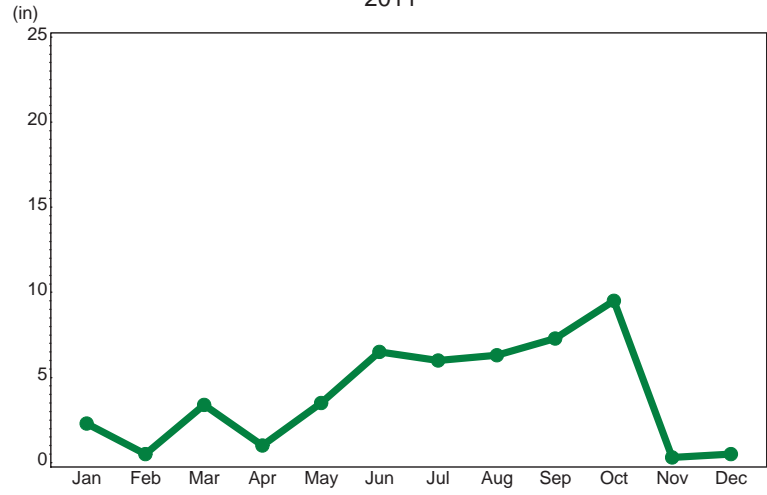
### Drainage To Corkscrew Swamp

Precipitation (in)  
Monthly Total  
2010



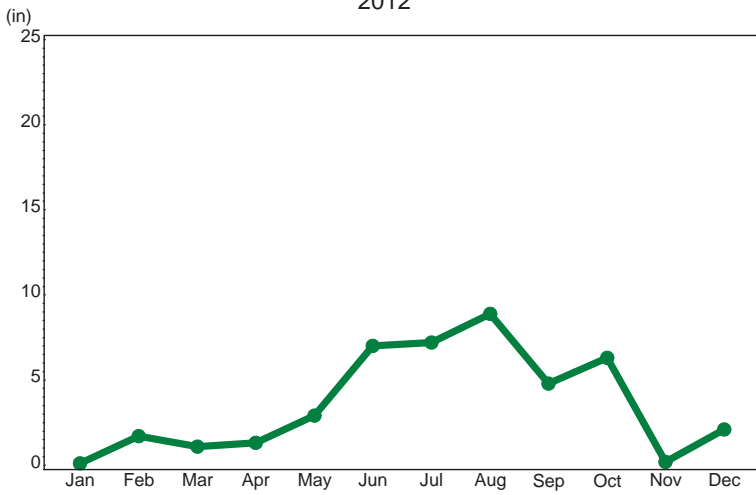
### Drainage To Corkscrew Swamp

Precipitation (in)  
Monthly Total  
2011



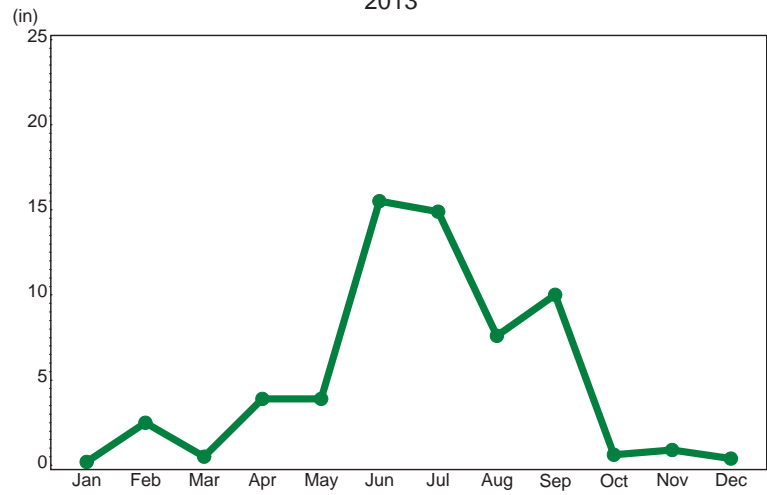
### Drainage To Corkscrew Swamp

Precipitation (in)  
Monthly Total  
2012



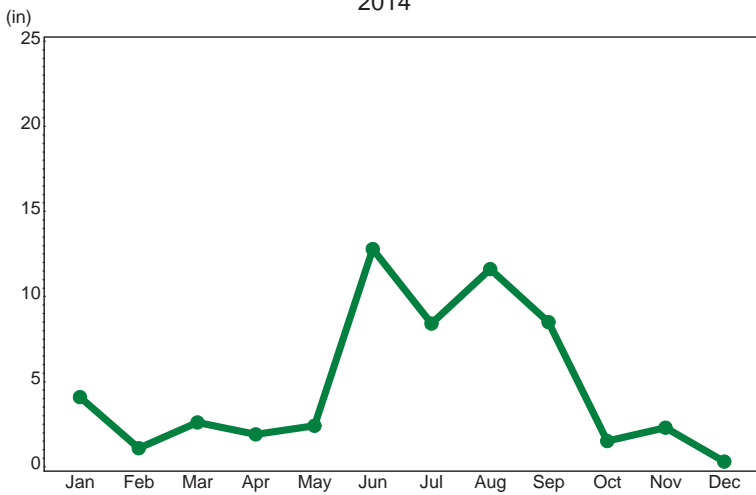
### Drainage To Corkscrew Swamp

Precipitation (in)  
Monthly Total  
2013



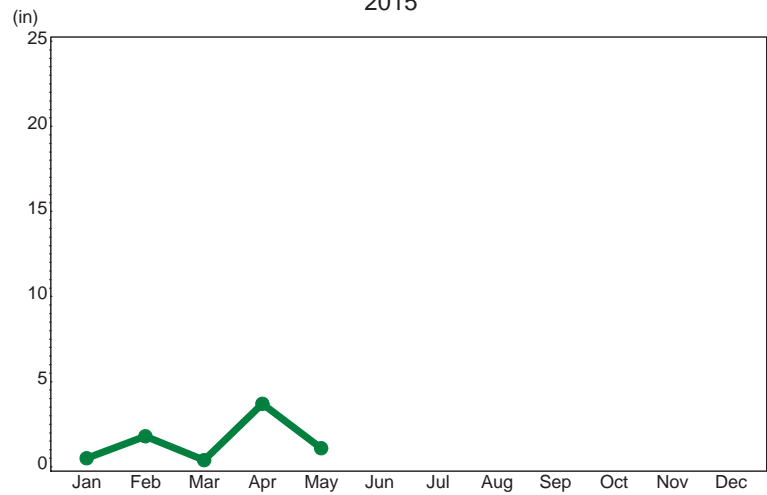
### Drainage To Corkscrew Swamp

Precipitation (in)  
Monthly Total  
2014



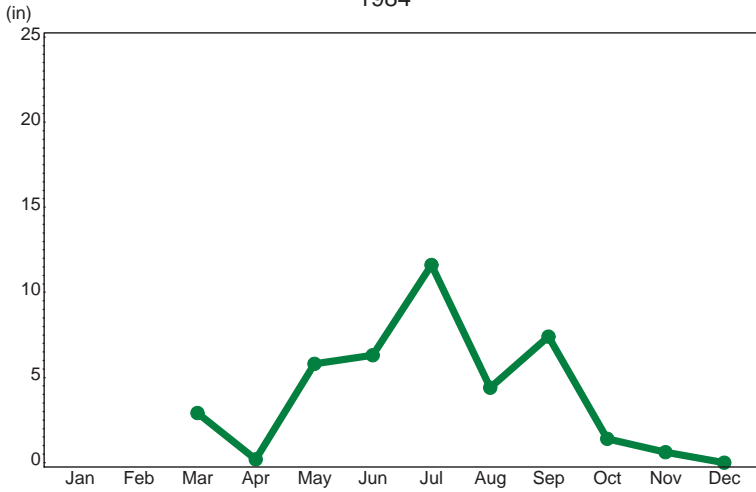
### Drainage To Corkscrew Swamp

Precipitation (in)  
Monthly Total  
2015

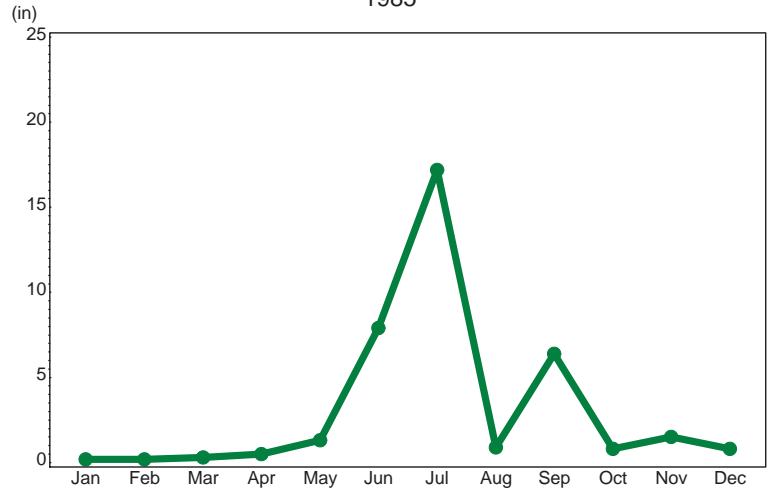




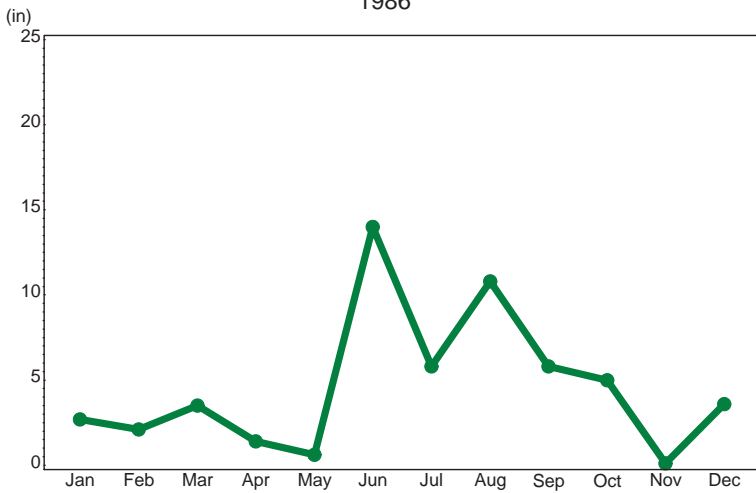
Faka Union (North Segment)  
Precipitation (in)  
Monthly Total  
1984



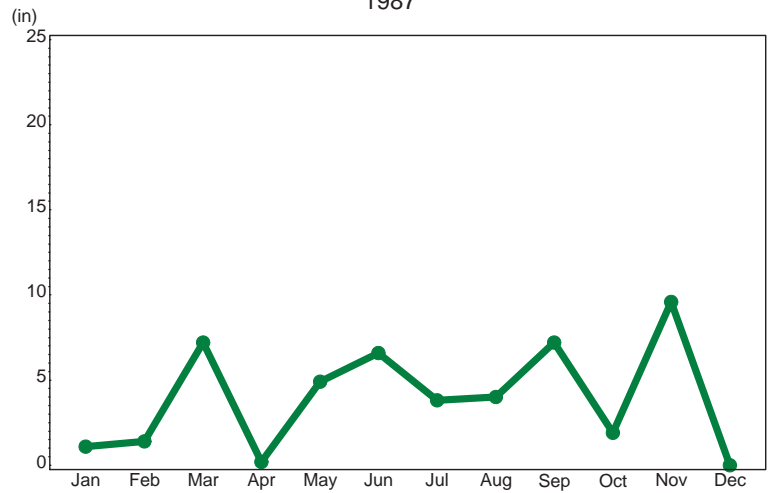
Faka Union (North Segment)  
Precipitation (in)  
Monthly Total  
1985



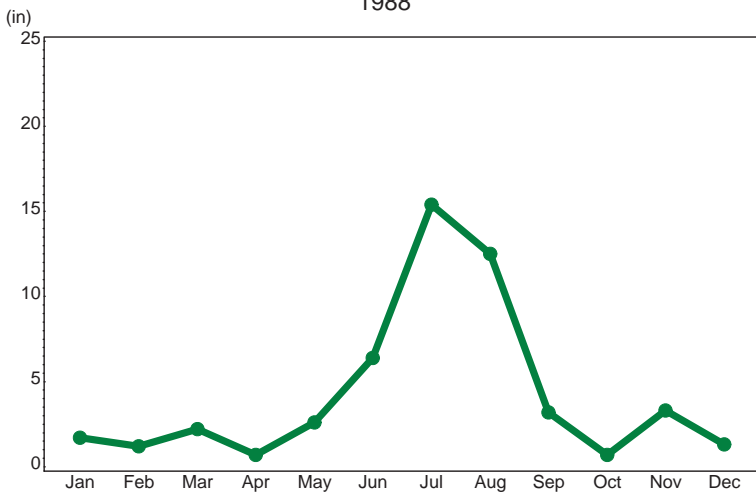
Faka Union (North Segment)  
Precipitation (in)  
Monthly Total  
1986



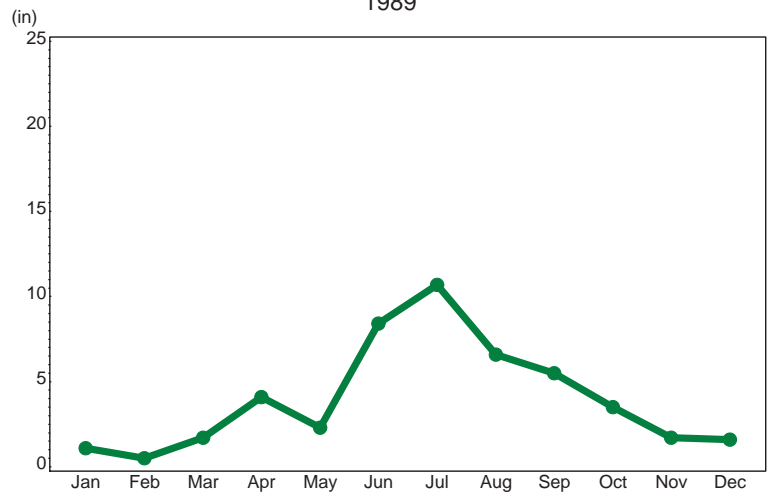
Faka Union (North Segment)  
Precipitation (in)  
Monthly Total  
1987



Faka Union (North Segment)  
Precipitation (in)  
Monthly Total  
1988

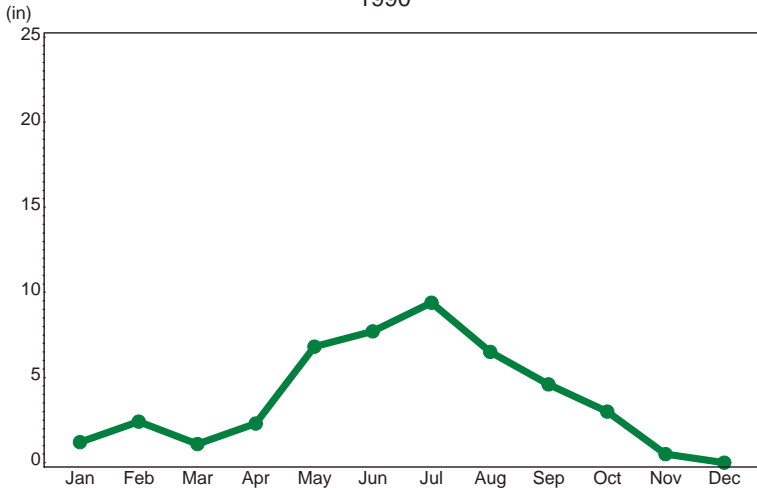


Faka Union (North Segment)  
Precipitation (in)  
Monthly Total  
1989



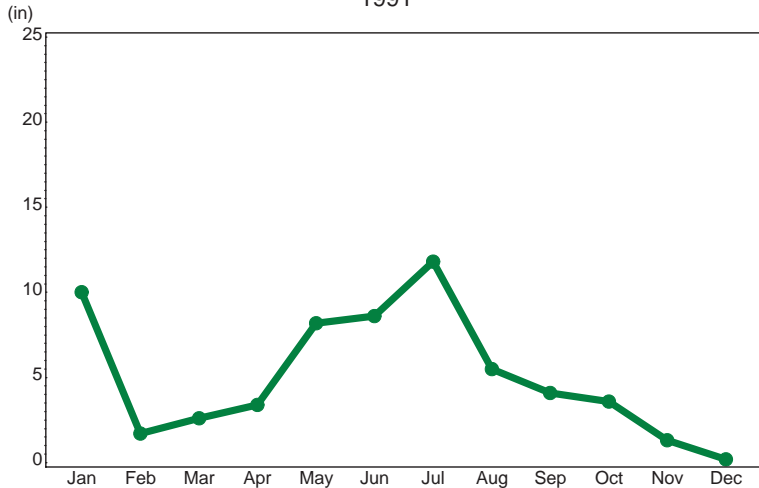
### Faka Union (North Segment)

Precipitation (in)  
Monthly Total  
1990



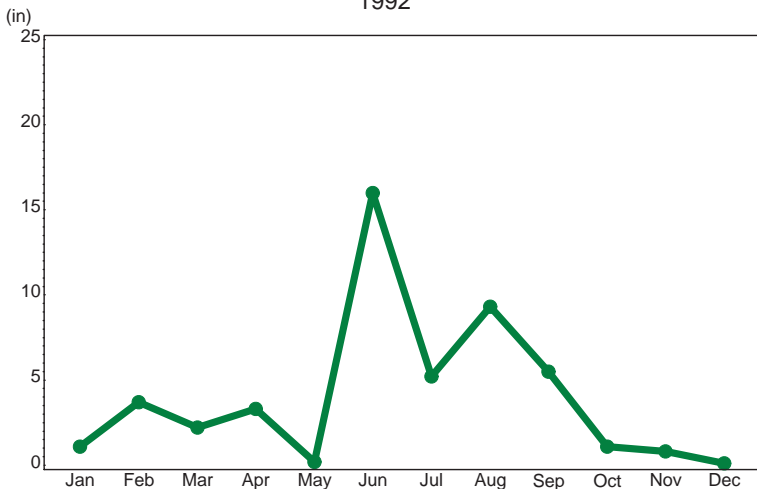
### Faka Union (North Segment)

Precipitation (in)  
Monthly Total  
1991



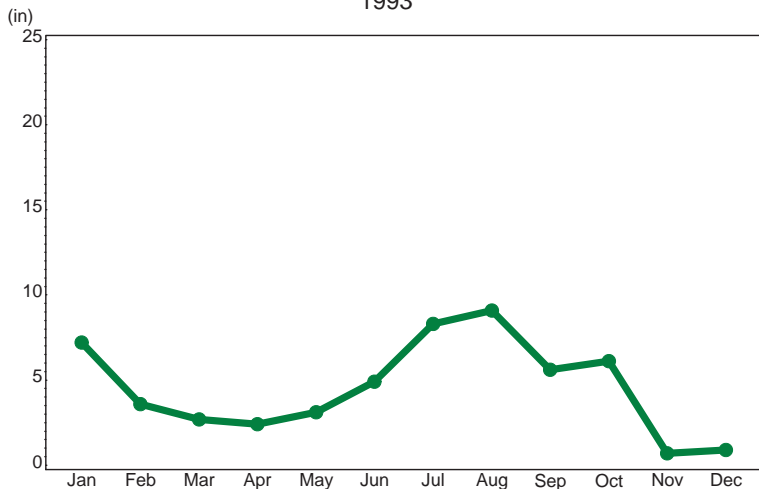
### Faka Union (North Segment)

Precipitation (in)  
Monthly Total  
1992



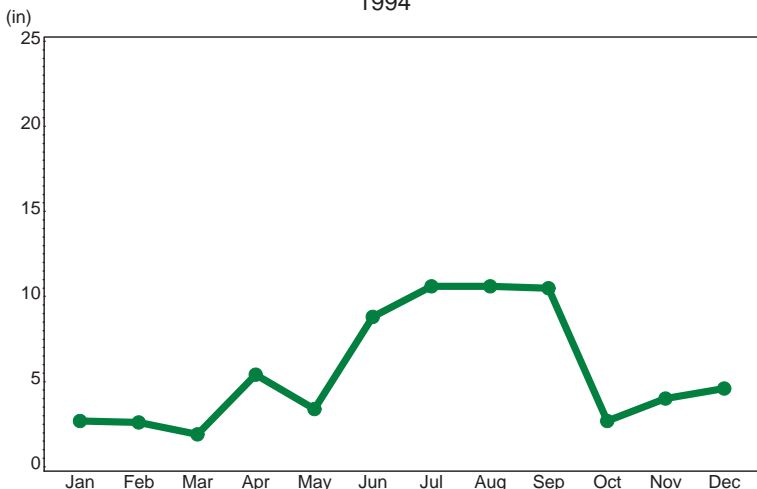
### Faka Union (North Segment)

Precipitation (in)  
Monthly Total  
1993



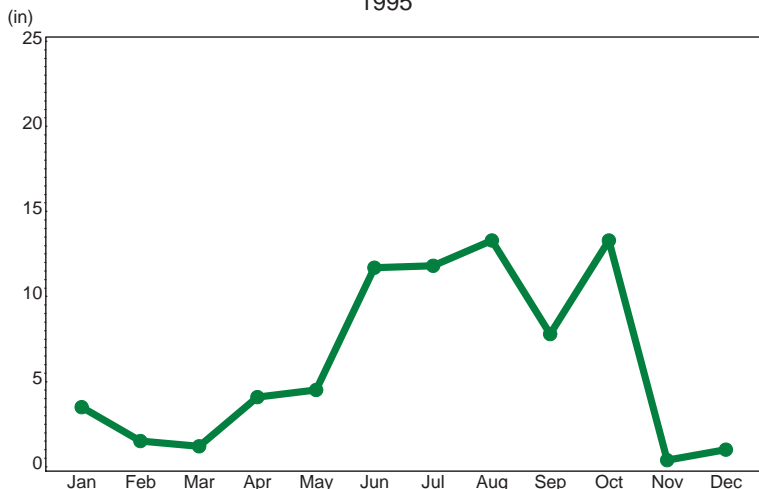
### Faka Union (North Segment)

Precipitation (in)  
Monthly Total  
1994



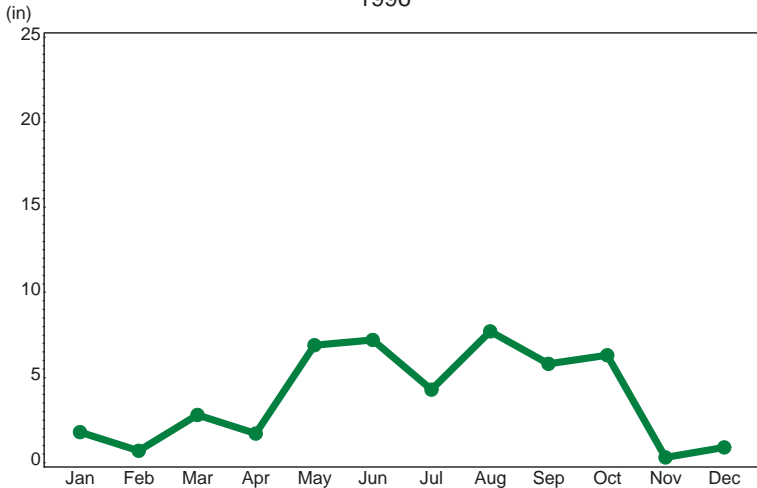
### Faka Union (North Segment)

Precipitation (in)  
Monthly Total  
1995



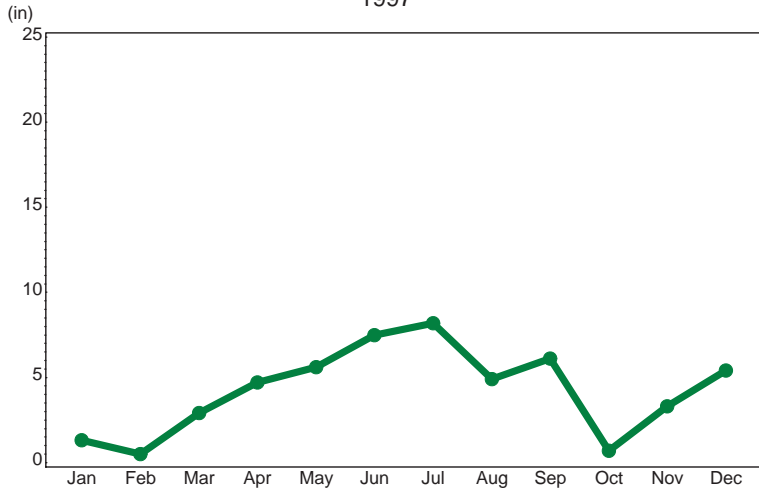
### Faka Union (North Segment)

Precipitation (in)  
Monthly Total  
1996



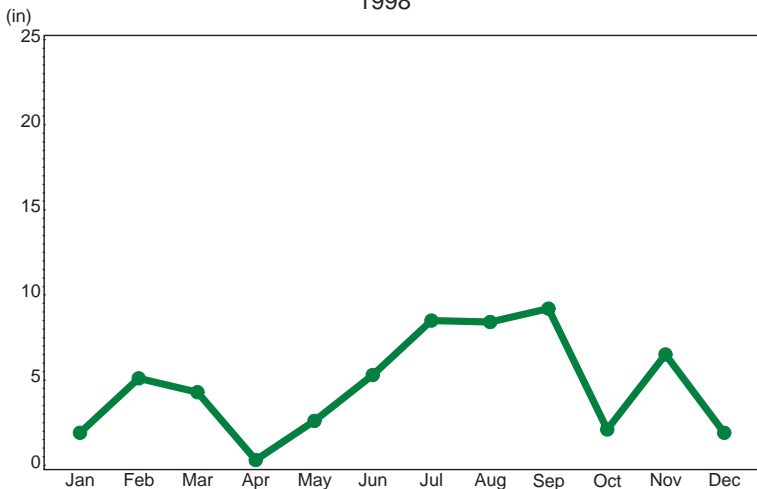
### Faka Union (North Segment)

Precipitation (in)  
Monthly Total  
1997



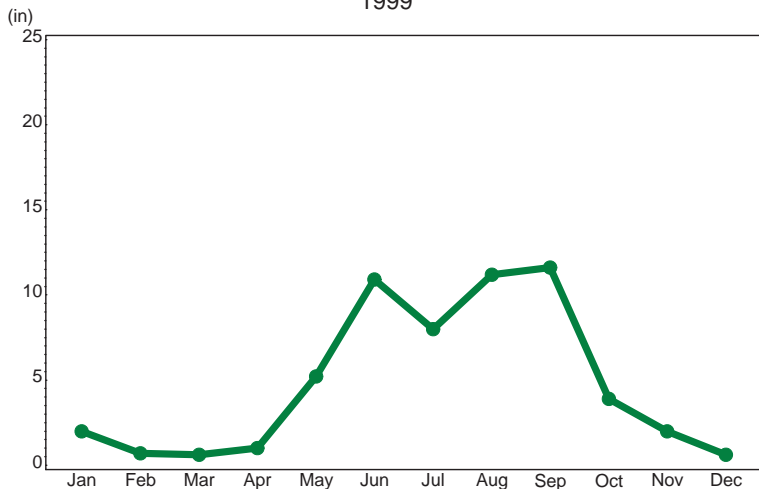
### Faka Union (North Segment)

Precipitation (in)  
Monthly Total  
1998



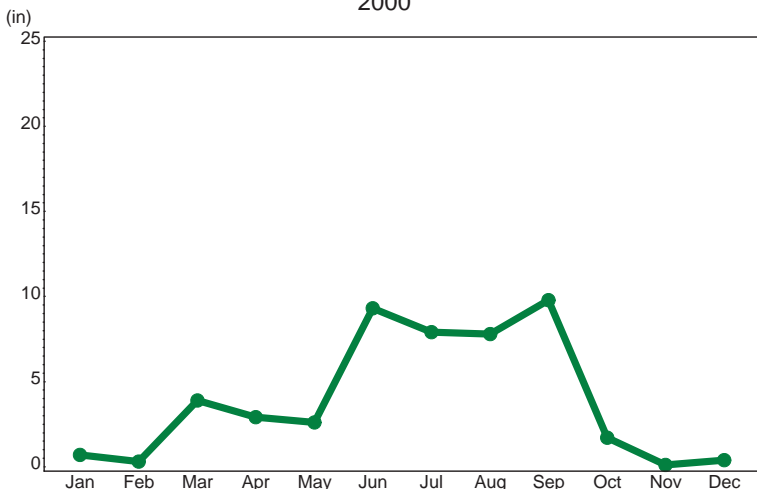
### Faka Union (North Segment)

Precipitation (in)  
Monthly Total  
1999



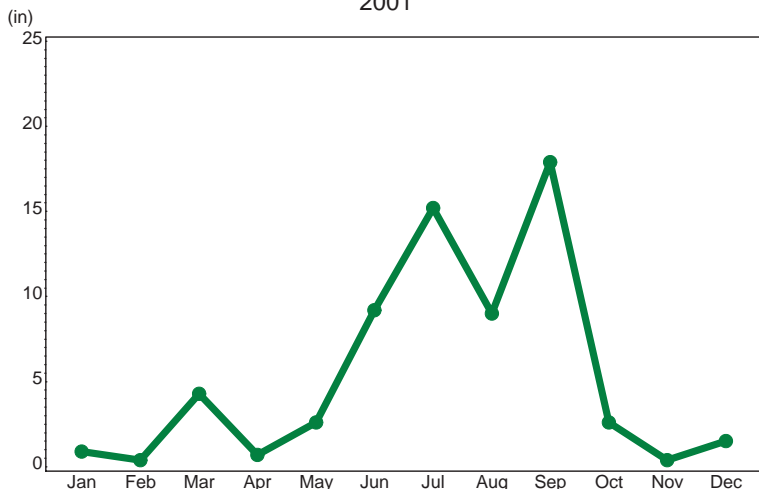
### Faka Union (North Segment)

Precipitation (in)  
Monthly Total  
2000

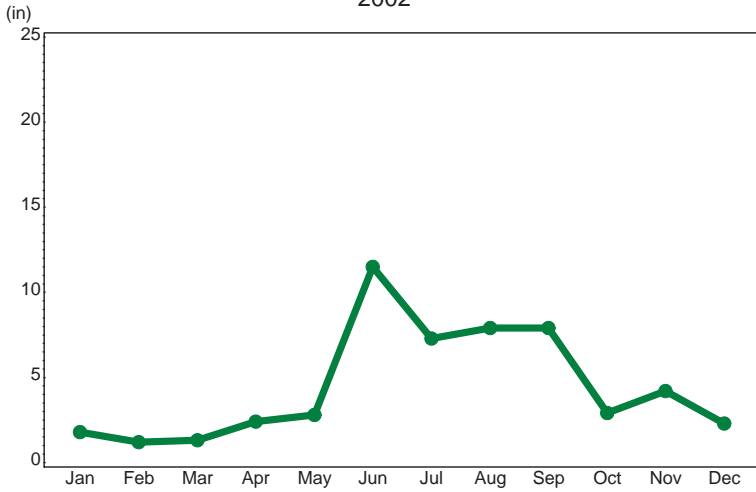


### Faka Union (North Segment)

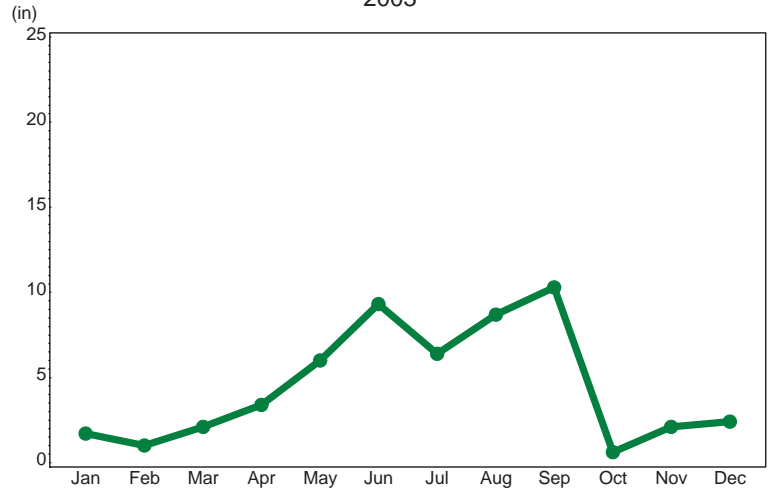
Precipitation (in)  
Monthly Total  
2001



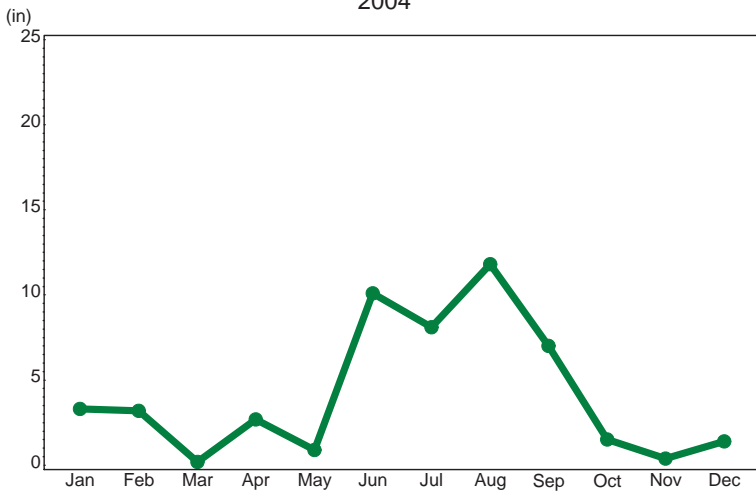
Faka Union (North Segment)  
Precipitation (in)  
Monthly Total  
2002



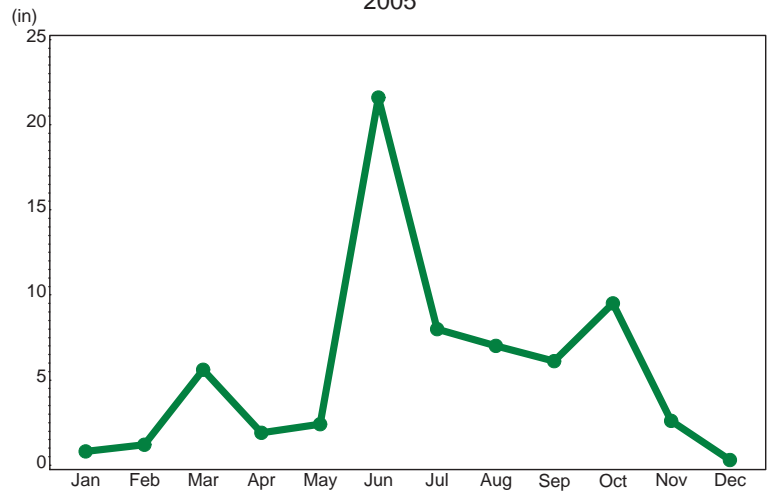
Faka Union (North Segment)  
Precipitation (in)  
Monthly Total  
2003



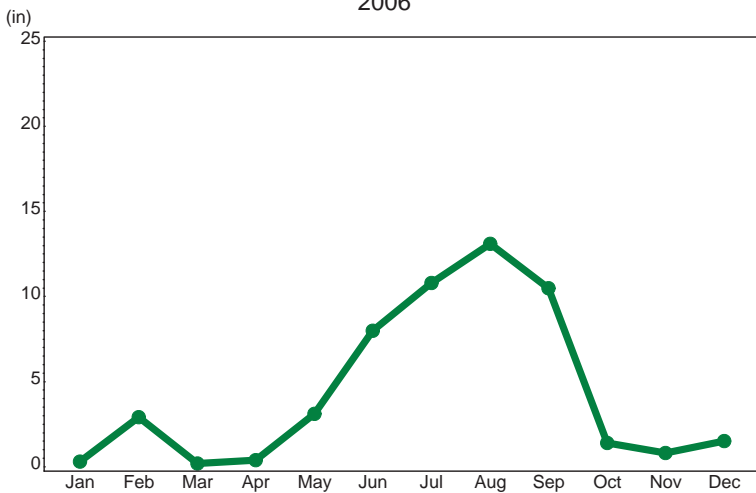
Faka Union (North Segment)  
Precipitation (in)  
Monthly Total  
2004



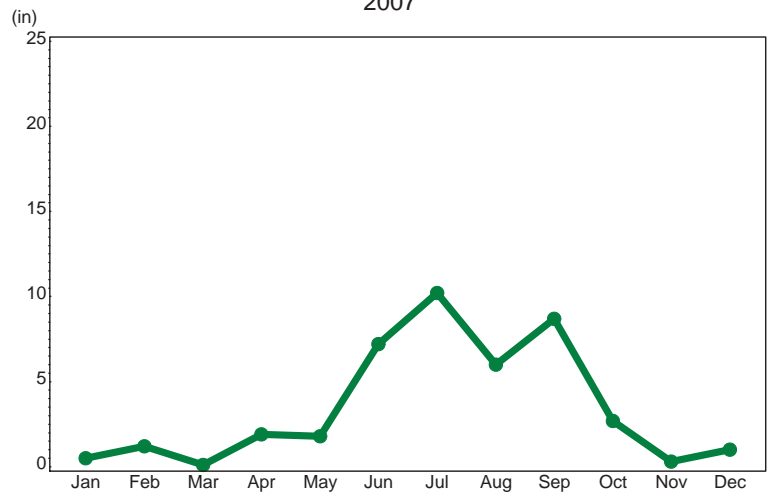
Faka Union (North Segment)  
Precipitation (in)  
Monthly Total  
2005



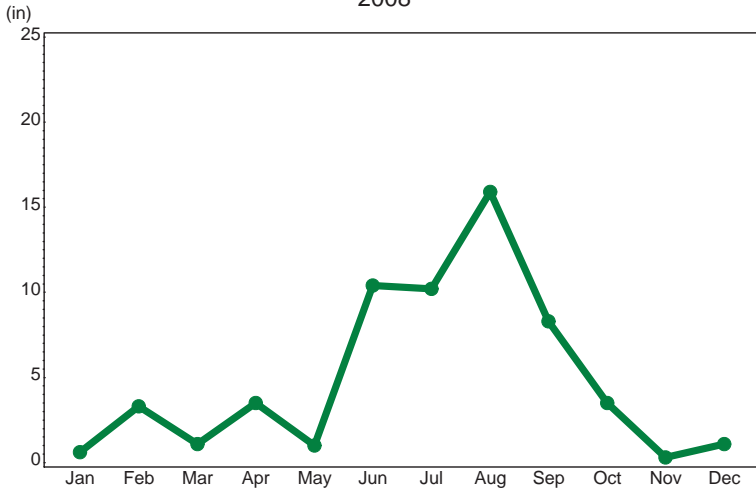
Faka Union (North Segment)  
Precipitation (in)  
Monthly Total  
2006



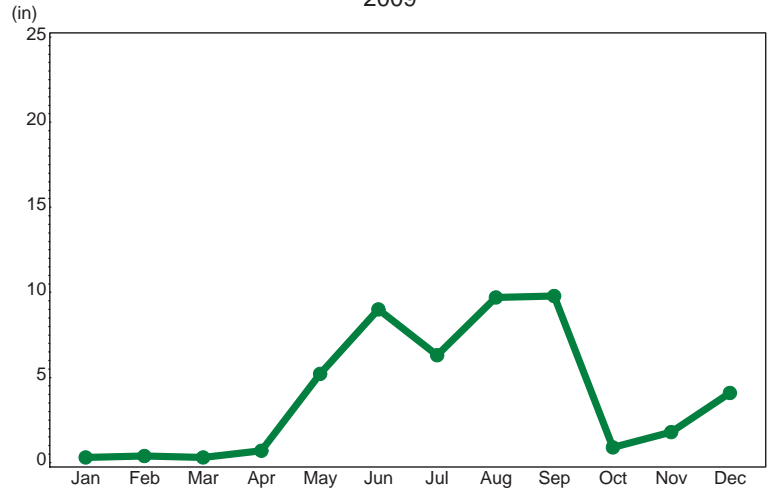
Faka Union (North Segment)  
Precipitation (in)  
Monthly Total  
2007



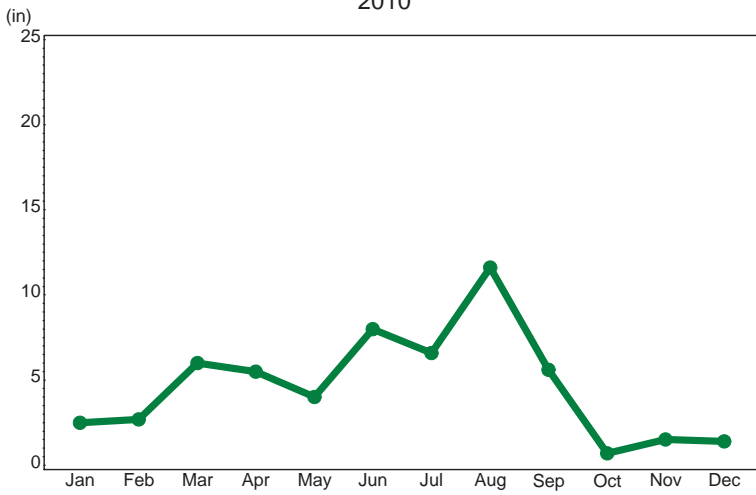
Faka Union (North Segment)  
Precipitation (in)  
Monthly Total  
2008



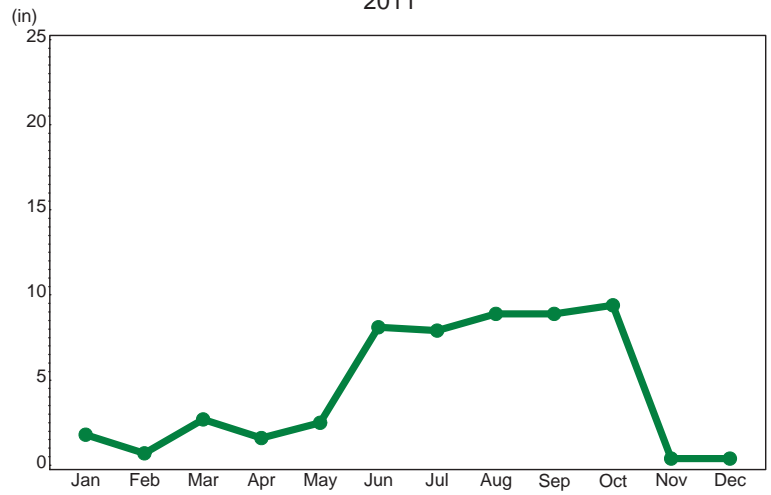
Faka Union (North Segment)  
Precipitation (in)  
Monthly Total  
2009



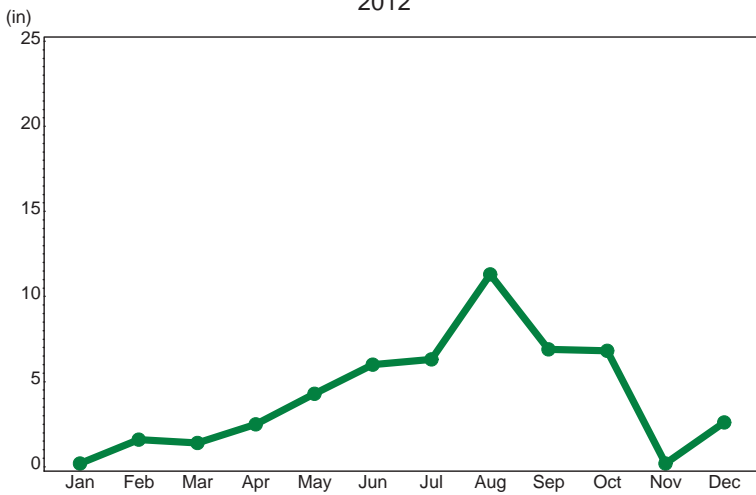
Faka Union (North Segment)  
Precipitation (in)  
Monthly Total  
2010



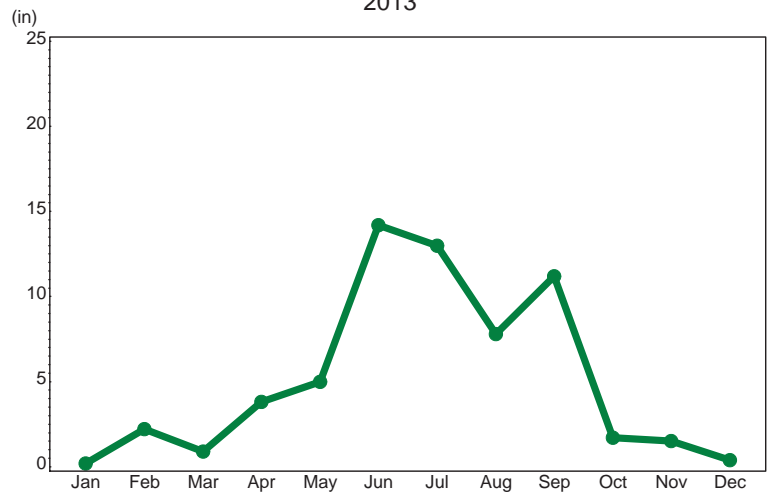
Faka Union (North Segment)  
Precipitation (in)  
Monthly Total  
2011



Faka Union (North Segment)  
Precipitation (in)  
Monthly Total  
2012

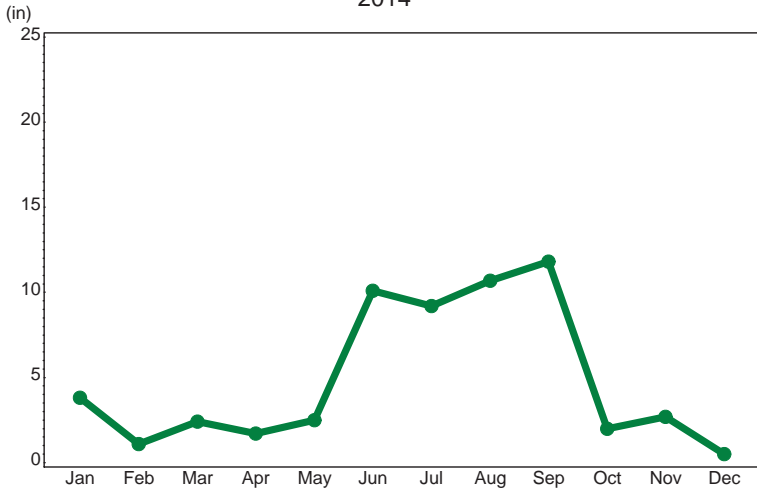


Faka Union (North Segment)  
Precipitation (in)  
Monthly Total  
2013



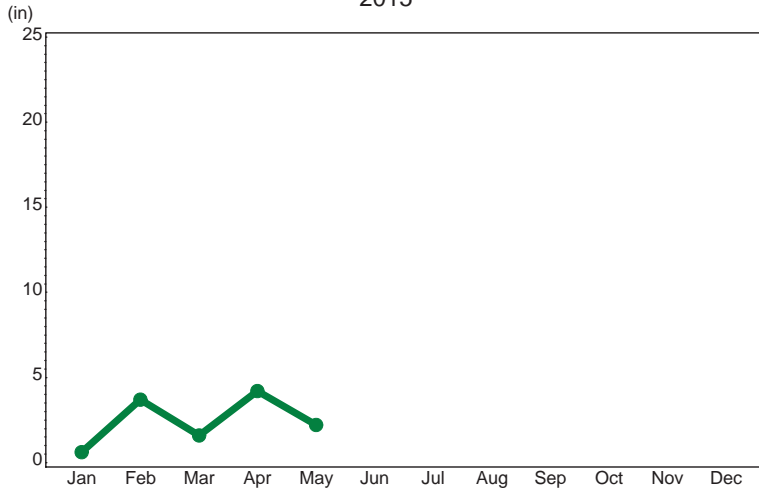
### Faka Union (North Segment)

Precipitation (in)  
Monthly Total  
2014



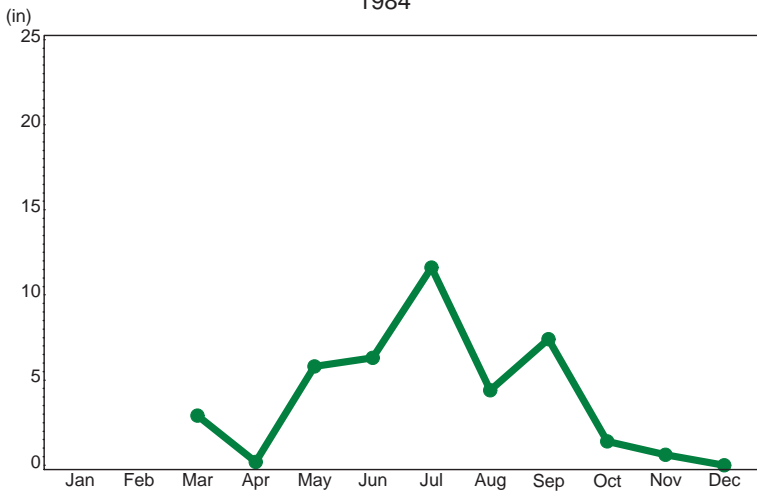
### Faka Union (North Segment)

Precipitation (in)  
Monthly Total  
2015



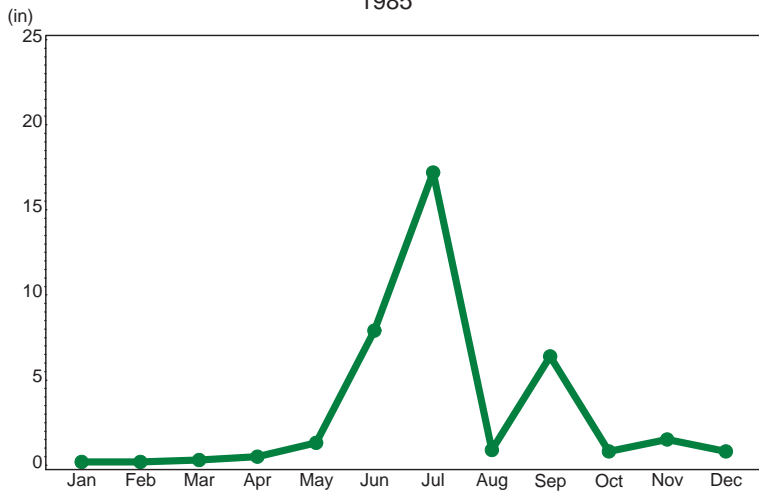
### Faka Union (South Segment)

Precipitation (in)  
Monthly Total  
1984



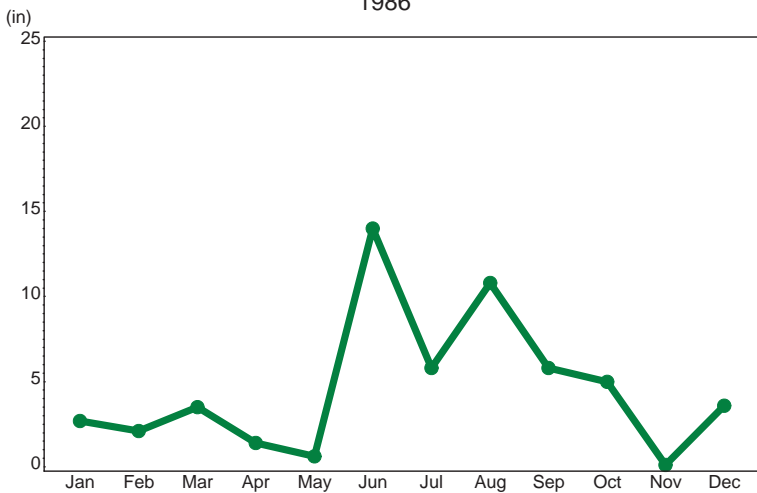
### Faka Union (South Segment)

Precipitation (in)  
Monthly Total  
1985



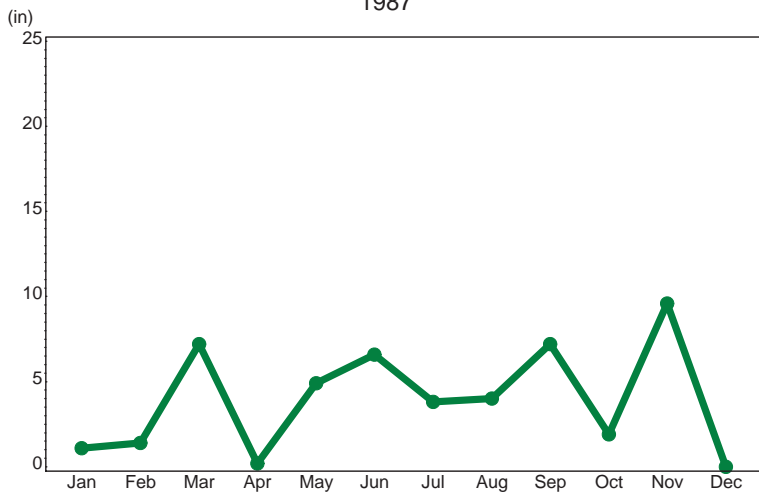
### Faka Union (South Segment)

Precipitation (in)  
Monthly Total  
1986

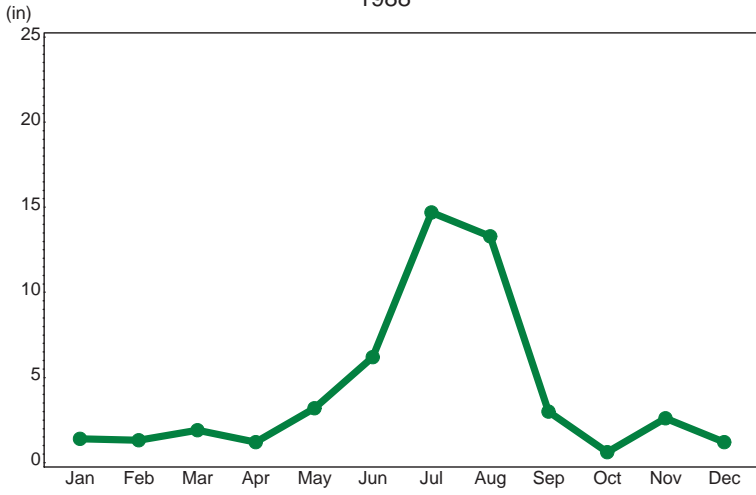


### Faka Union (South Segment)

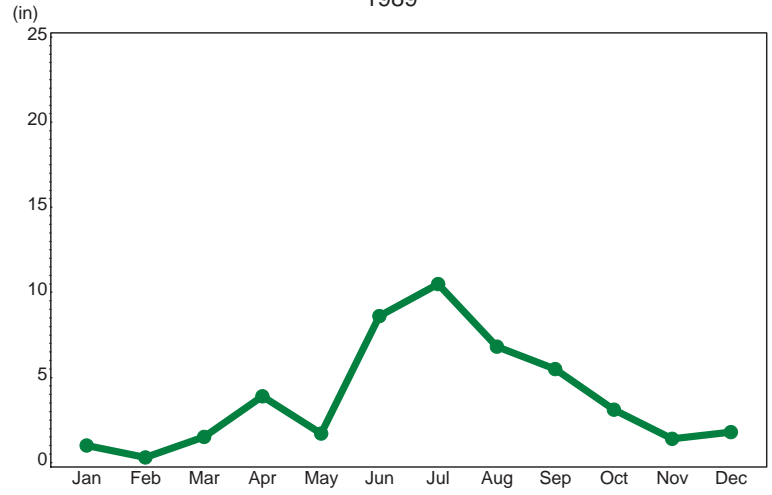
Precipitation (in)  
Monthly Total  
1987



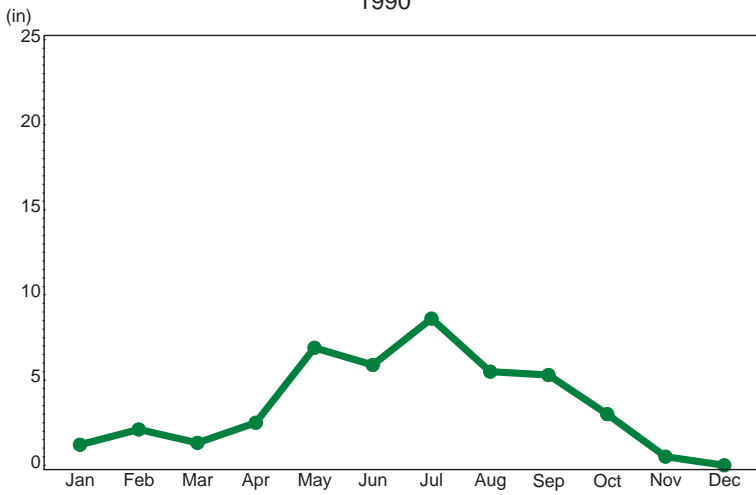
Faka Union (South Segment)  
Precipitation (in)  
Monthly Total  
1988



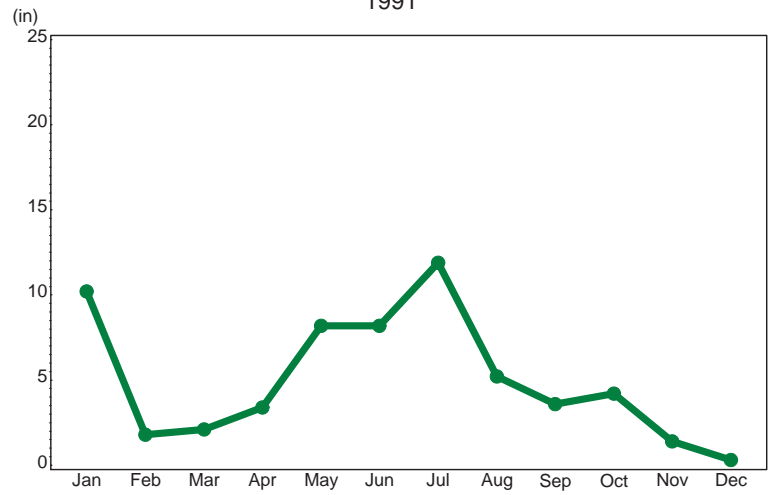
Faka Union (South Segment)  
Precipitation (in)  
Monthly Total  
1989



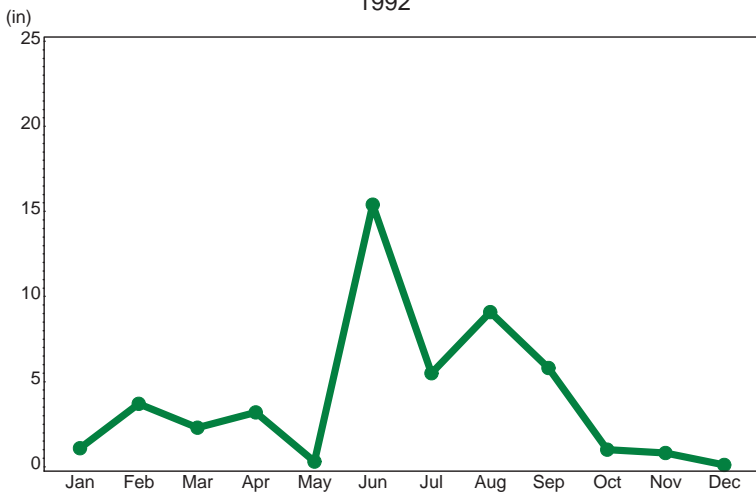
Faka Union (South Segment)  
Precipitation (in)  
Monthly Total  
1990



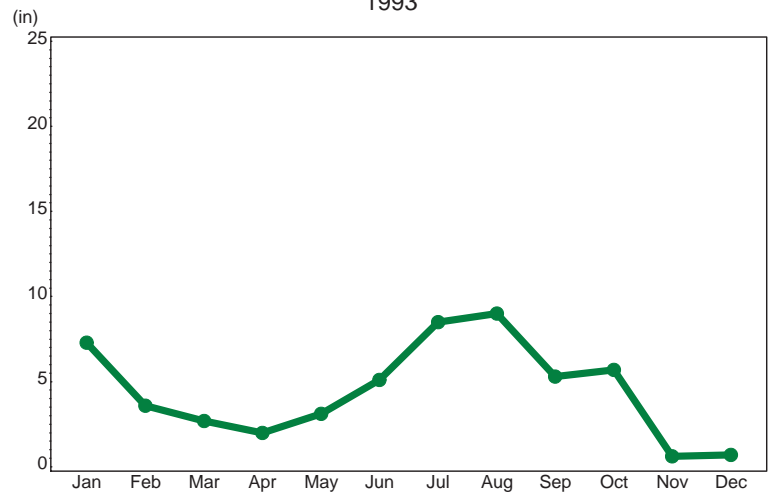
Faka Union (South Segment)  
Precipitation (in)  
Monthly Total  
1991



Faka Union (South Segment)  
Precipitation (in)  
Monthly Total  
1992

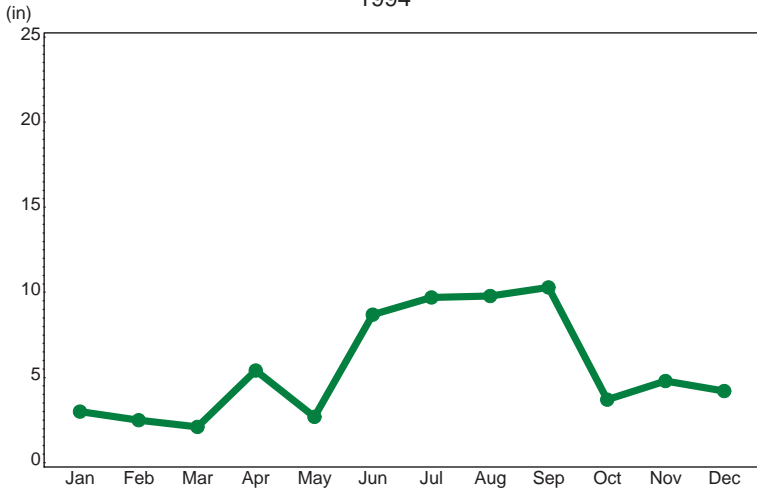


Faka Union (South Segment)  
Precipitation (in)  
Monthly Total  
1993



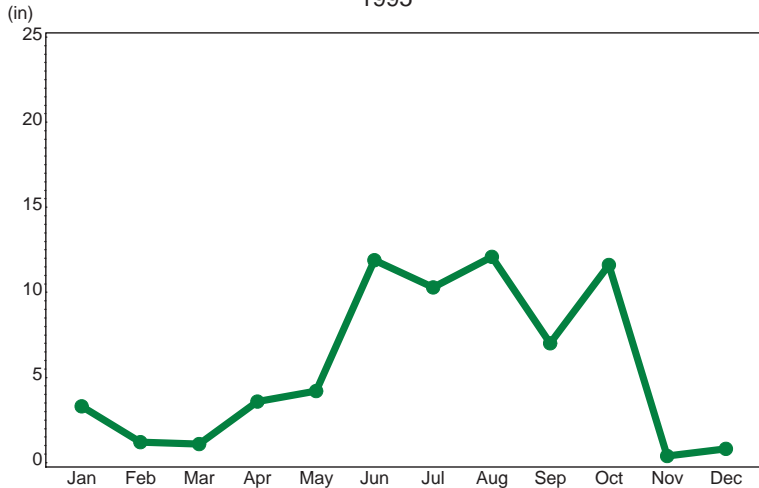
### Faka Union (South Segment)

Precipitation (in)  
Monthly Total  
1994



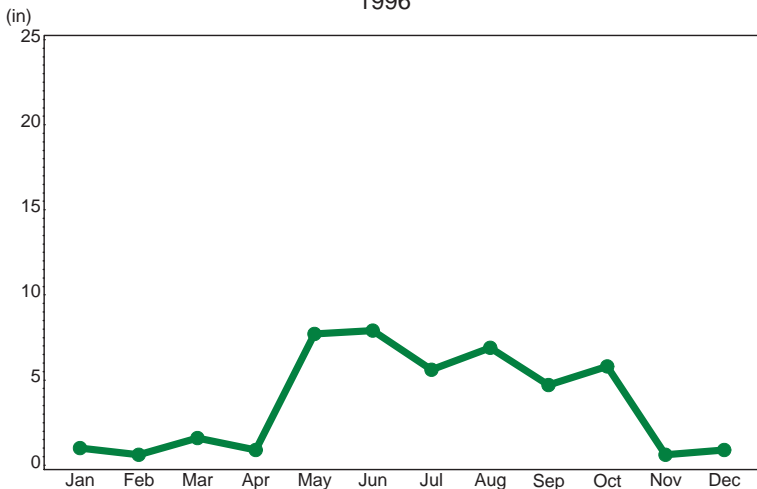
### Faka Union (South Segment)

Precipitation (in)  
Monthly Total  
1995



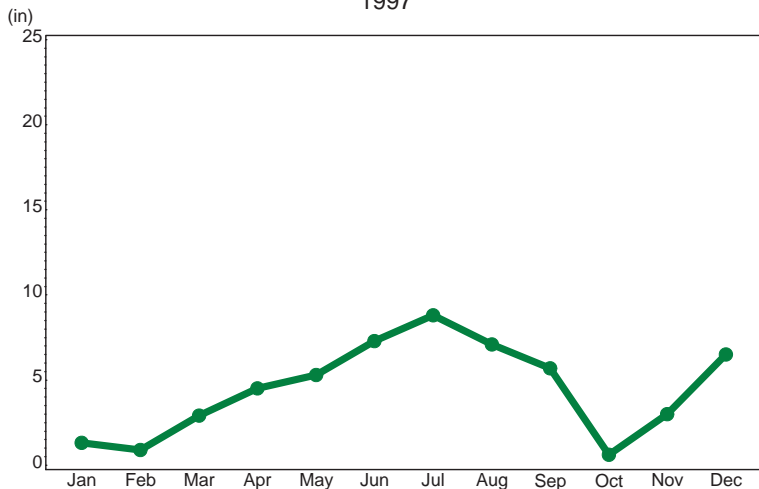
### Faka Union (South Segment)

Precipitation (in)  
Monthly Total  
1996



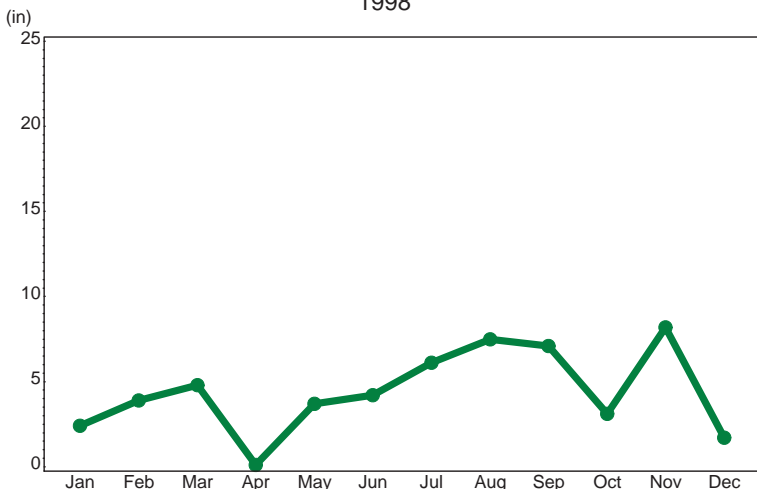
### Faka Union (South Segment)

Precipitation (in)  
Monthly Total  
1997



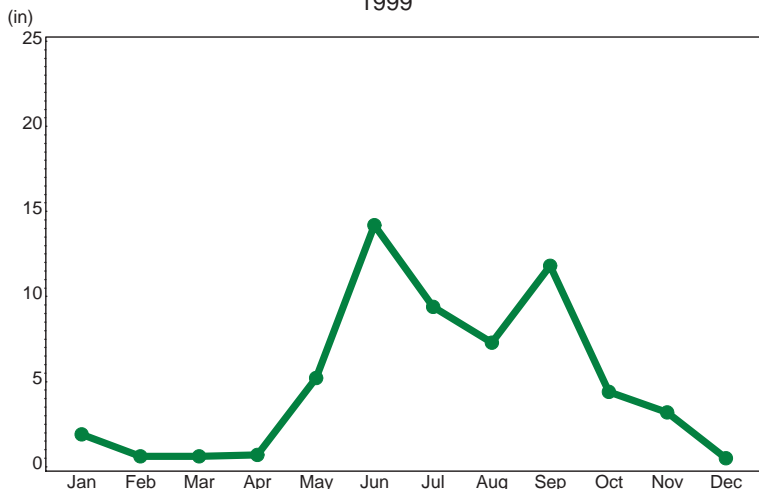
### Faka Union (South Segment)

Precipitation (in)  
Monthly Total  
1998



### Faka Union (South Segment)

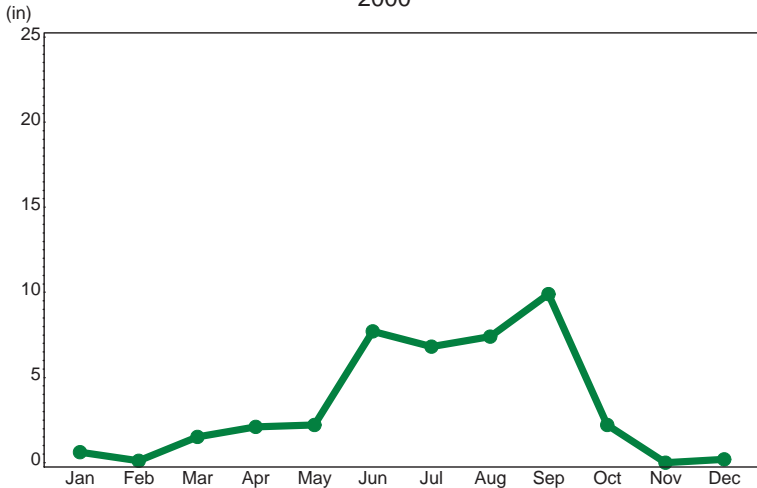
Precipitation (in)  
Monthly Total  
1999





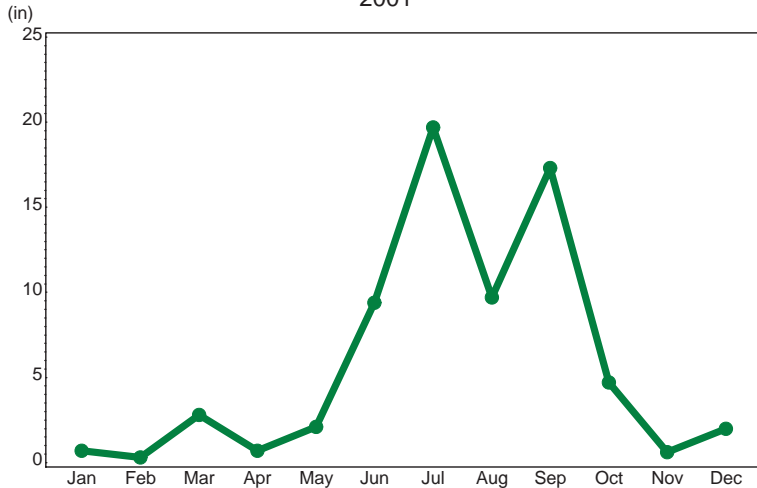
Faka Union (South Segment)

Precipitation (in)  
Monthly Total  
2000



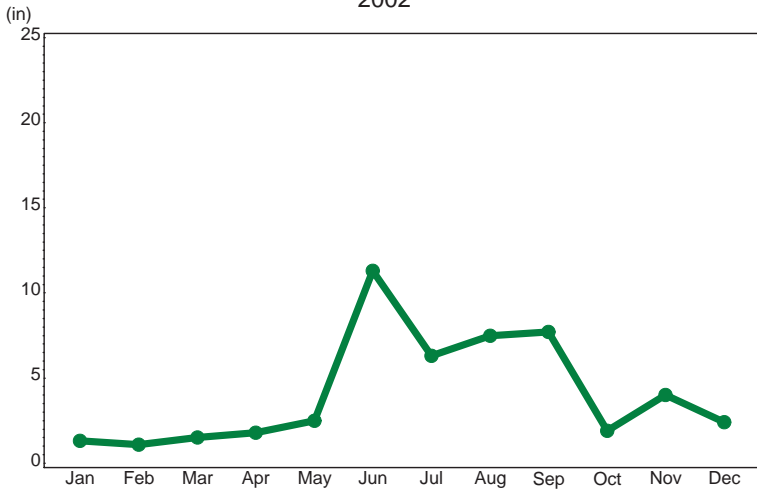
Faka Union (South Segment)

Precipitation (in)  
Monthly Total  
2001



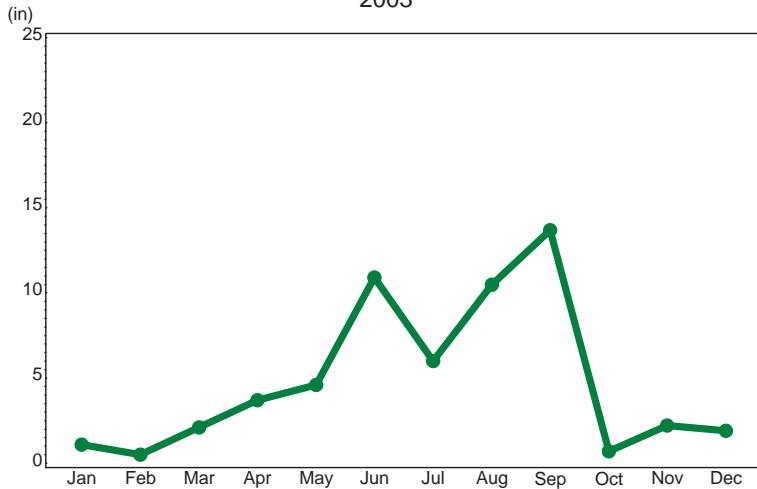
Faka Union (South Segment)

Precipitation (in)  
Monthly Total  
2002



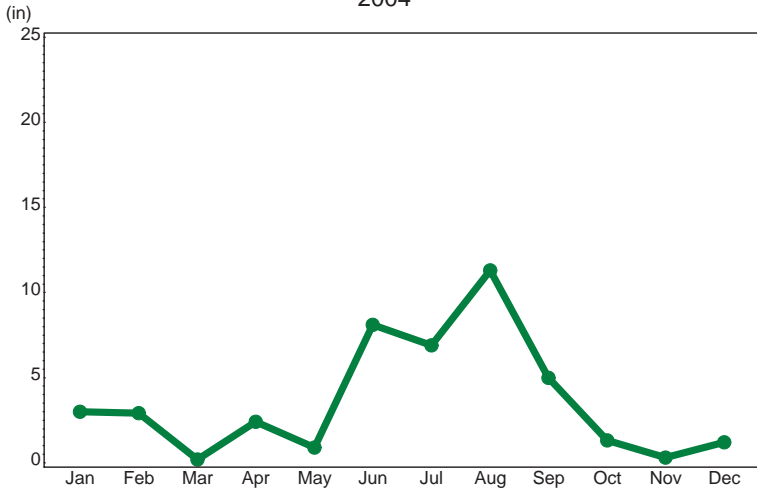
Faka Union (South Segment)

Precipitation (in)  
Monthly Total  
2003



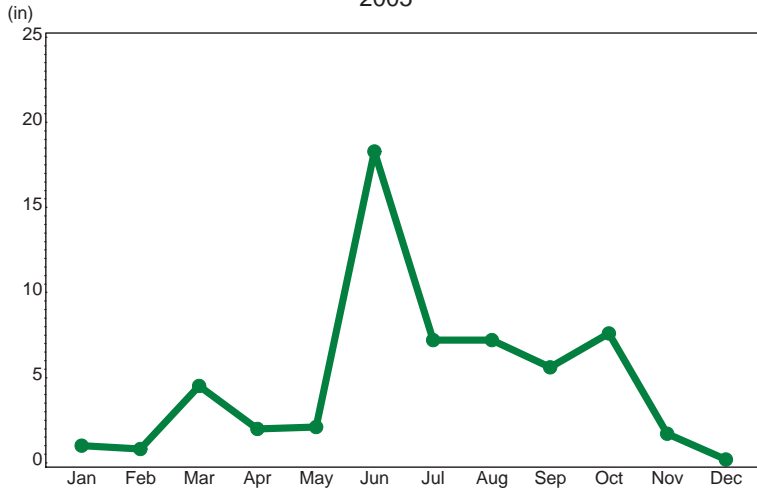
Faka Union (South Segment)

Precipitation (in)  
Monthly Total  
2004

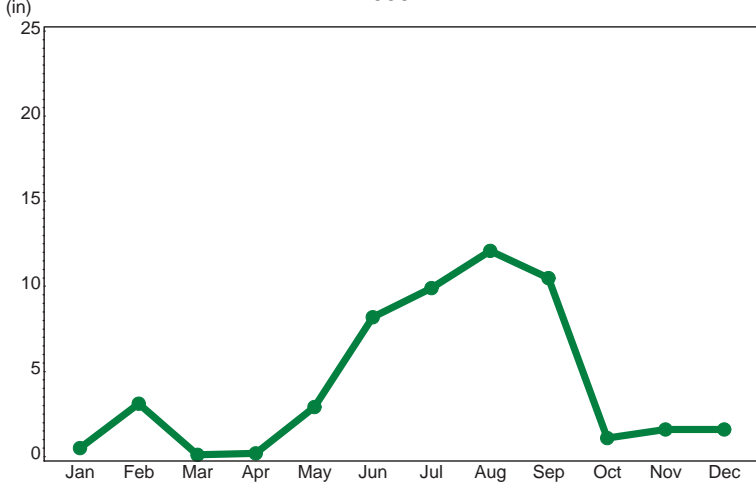


Faka Union (South Segment)

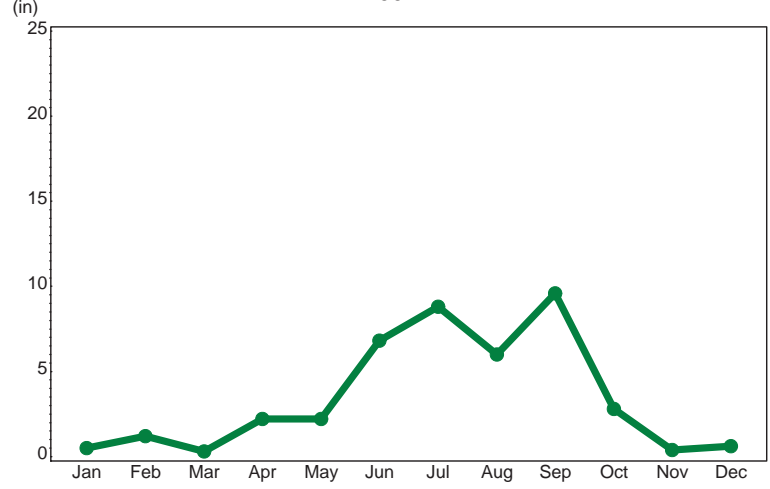
Precipitation (in)  
Monthly Total  
2005



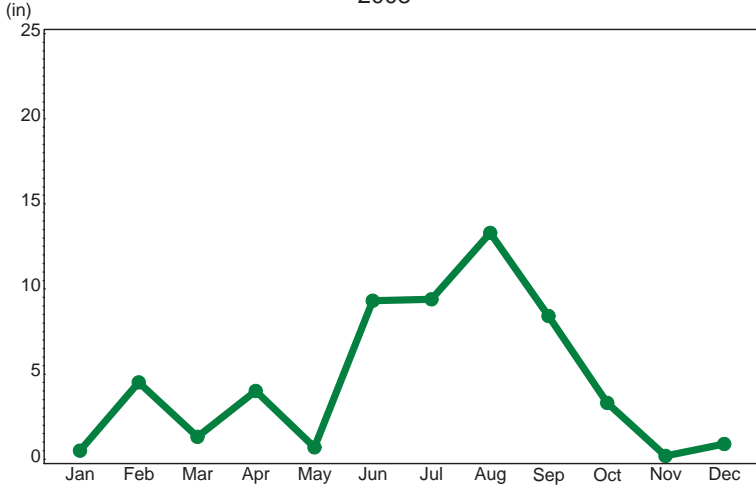
Faka Union (South Segment)  
Precipitation (in)  
Monthly Total  
2006



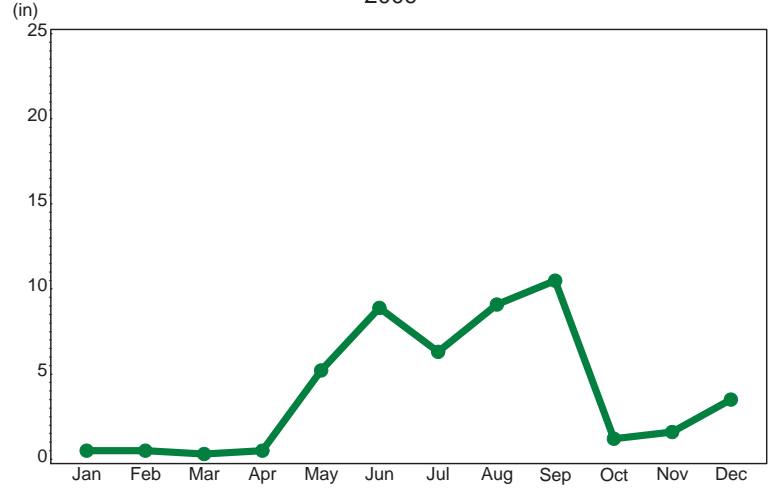
Faka Union (South Segment)  
Precipitation (in)  
Monthly Total  
2007



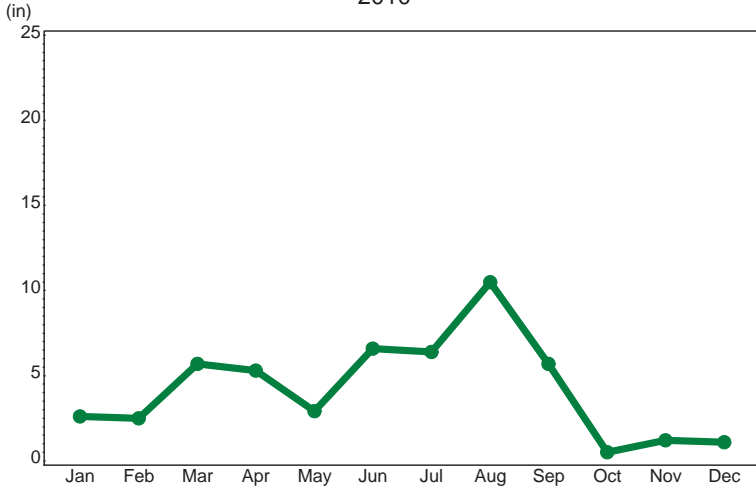
Faka Union (South Segment)  
Precipitation (in)  
Monthly Total  
2008



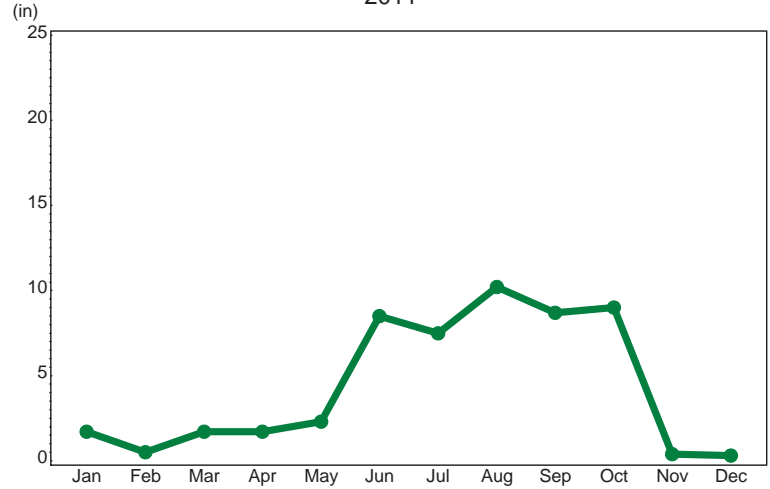
Faka Union (South Segment)  
Precipitation (in)  
Monthly Total  
2009



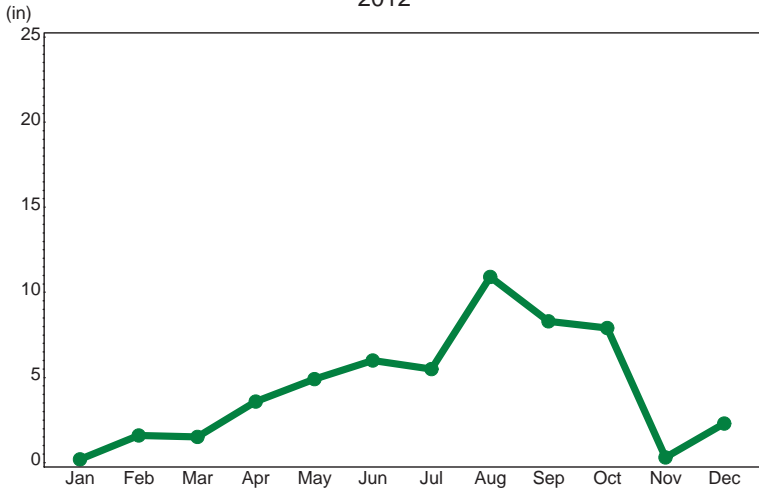
Faka Union (South Segment)  
Precipitation (in)  
Monthly Total  
2010



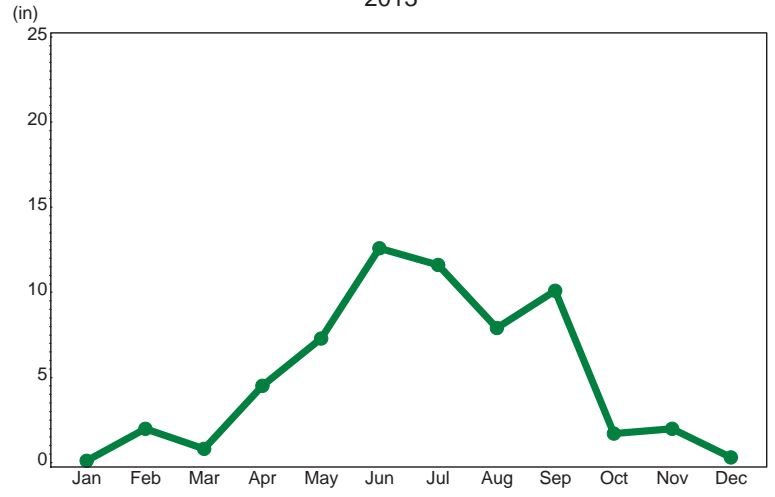
Faka Union (South Segment)  
Precipitation (in)  
Monthly Total  
2011



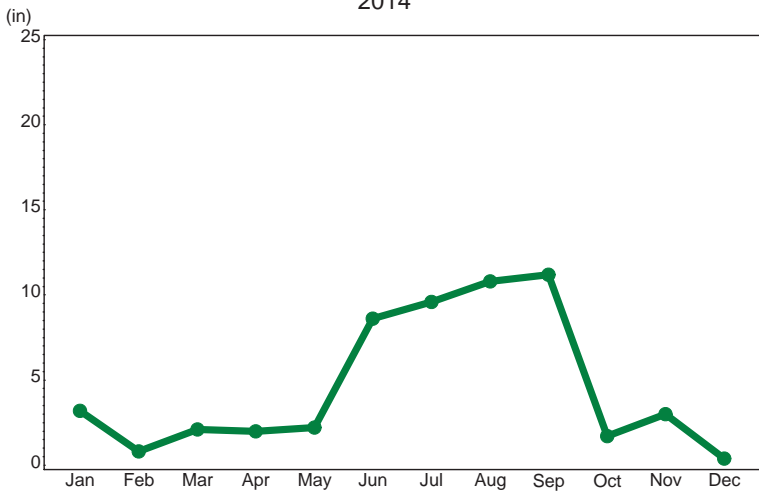
Faka Union (South Segment)  
Precipitation (in)  
Monthly Total  
2012



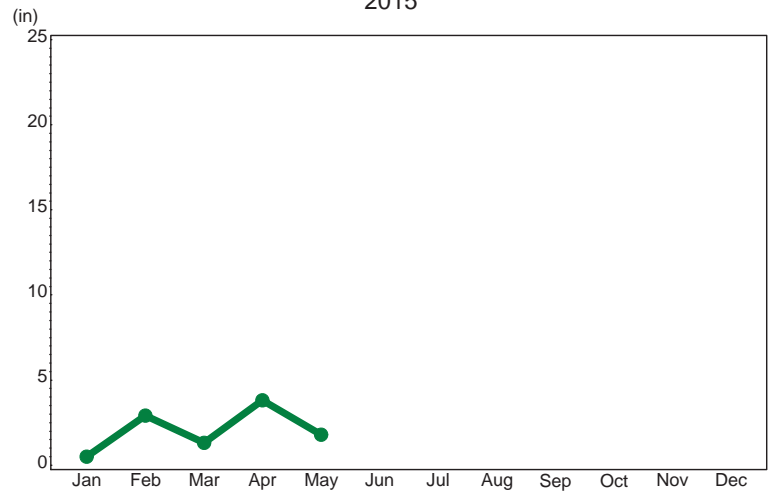
Faka Union (South Segment)  
Precipitation (in)  
Monthly Total  
2013



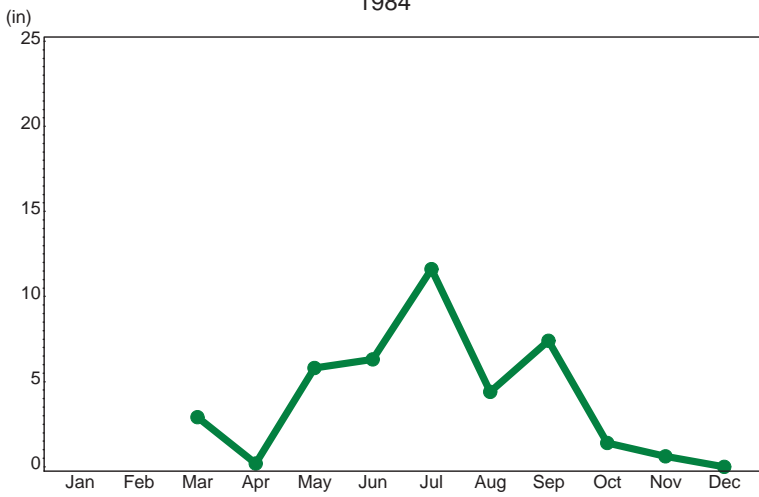
Faka Union (South Segment)  
Precipitation (in)  
Monthly Total  
2014



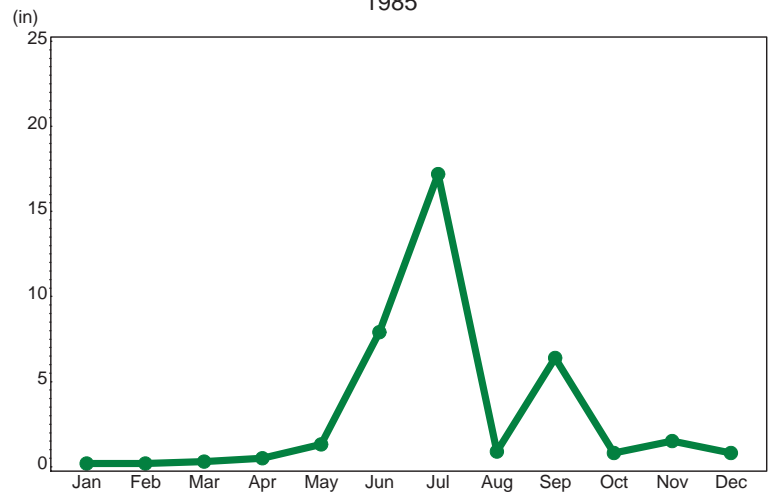
Faka Union (South Segment)  
Precipitation (in)  
Monthly Total  
2015



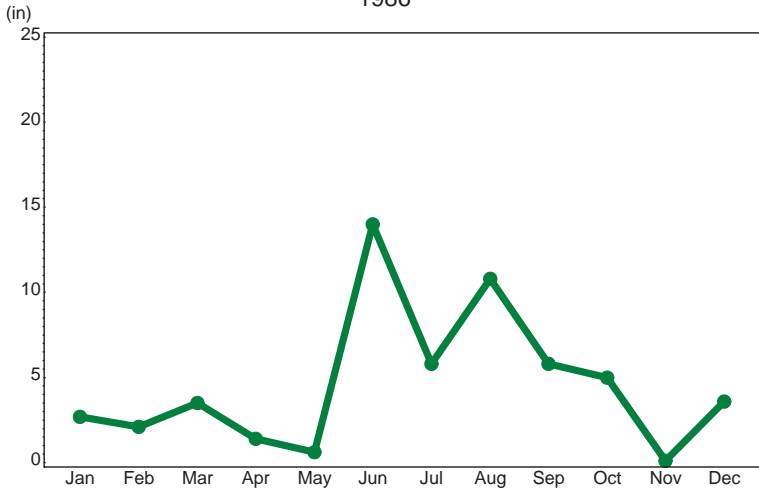
Fakahatchee Strand  
Precipitation (in)  
Monthly Total  
1984



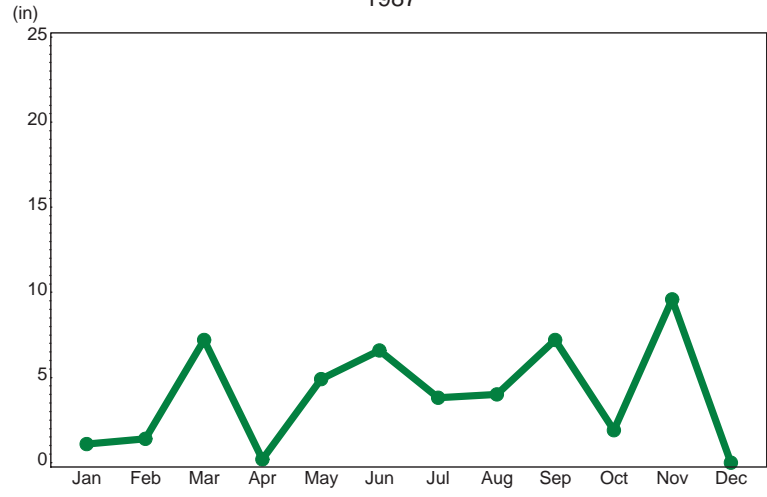
Fakahatchee Strand  
Precipitation (in)  
Monthly Total  
1985



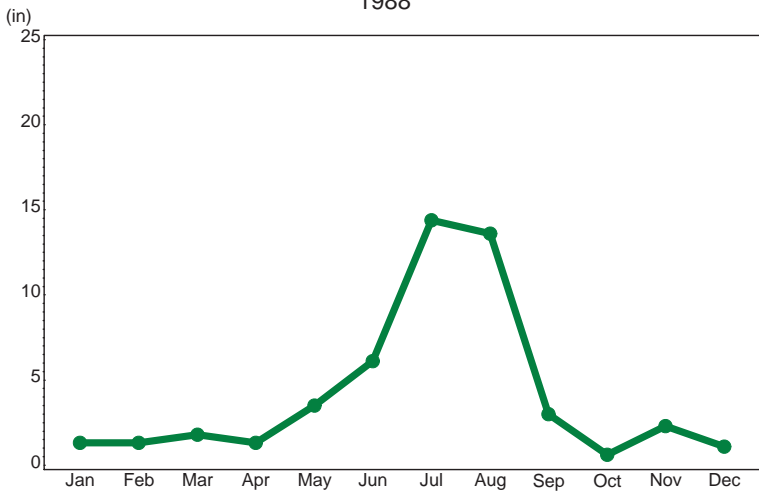
Fakahatchee Strand  
Precipitation (in)  
Monthly Total  
1986



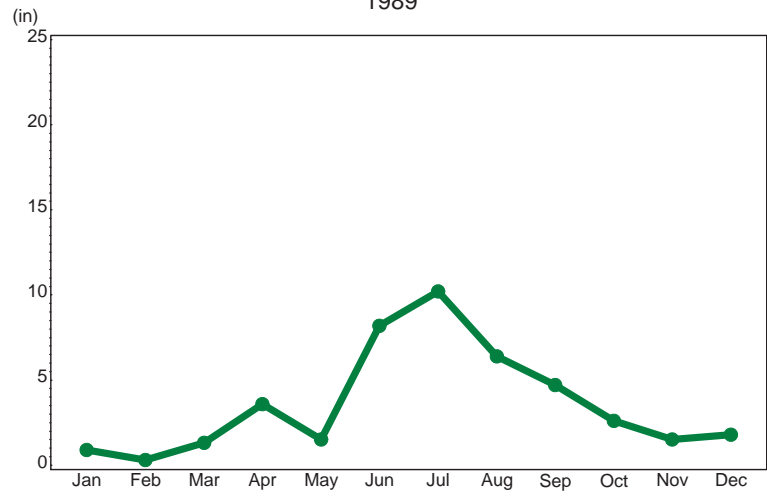
Fakahatchee Strand  
Precipitation (in)  
Monthly Total  
1987



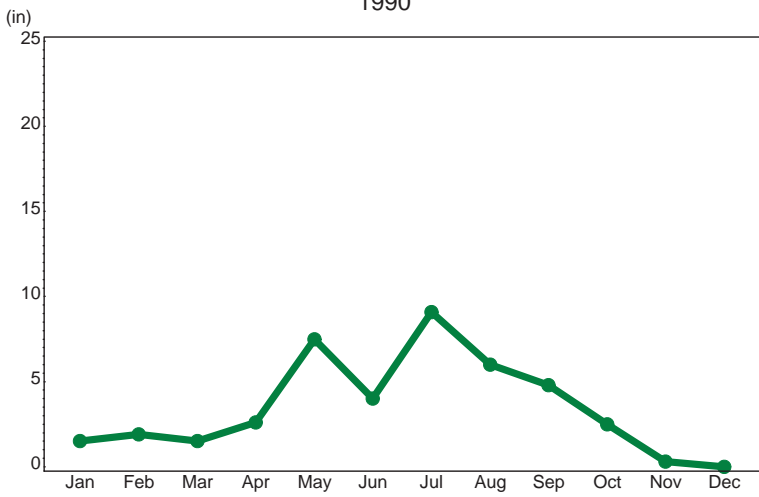
Fakahatchee Strand  
Precipitation (in)  
Monthly Total  
1988



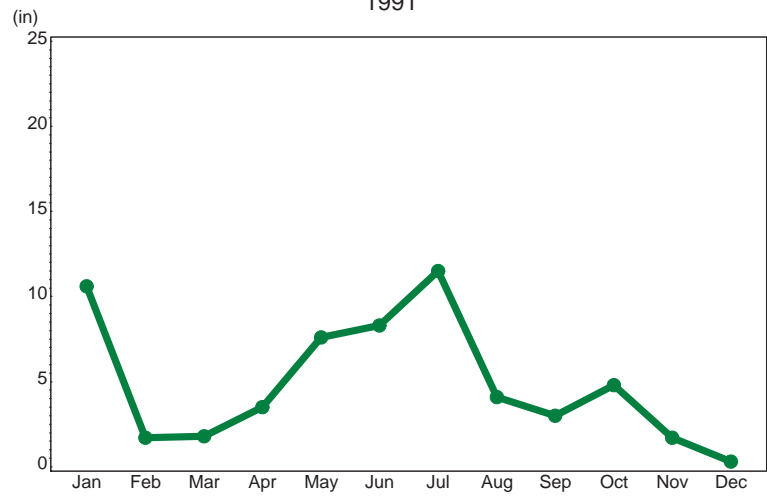
Fakahatchee Strand  
Precipitation (in)  
Monthly Total  
1989



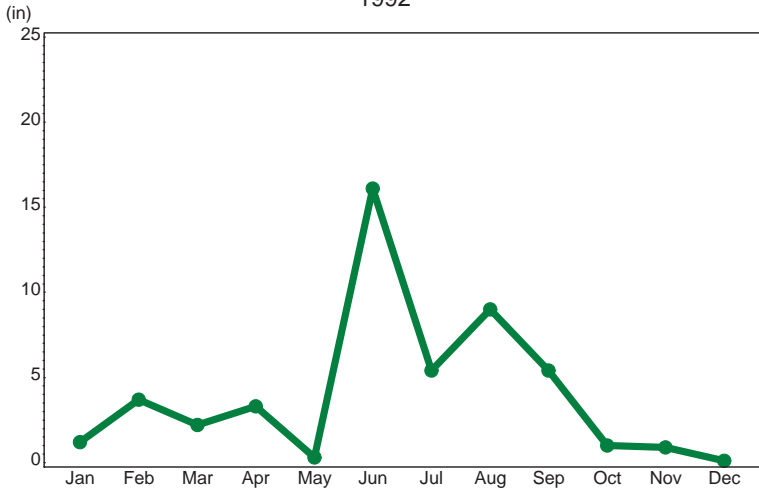
Fakahatchee Strand  
Precipitation (in)  
Monthly Total  
1990



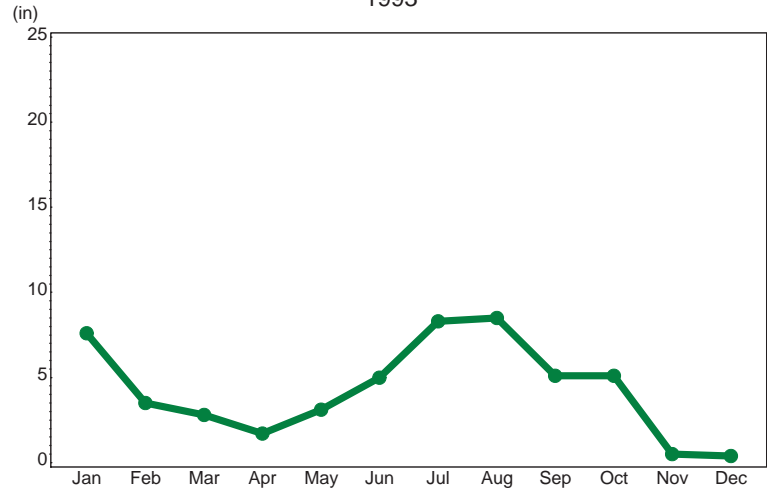
Fakahatchee Strand  
Precipitation (in)  
Monthly Total  
1991



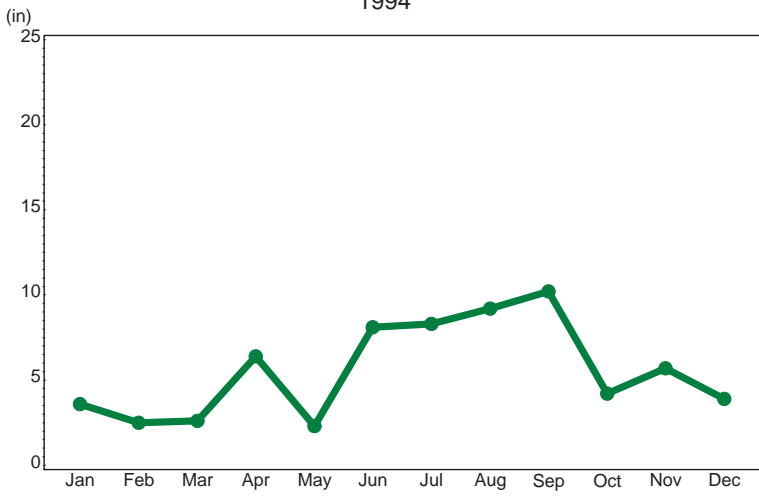
Fakahatchee Strand  
Precipitation (in)  
Monthly Total  
1992



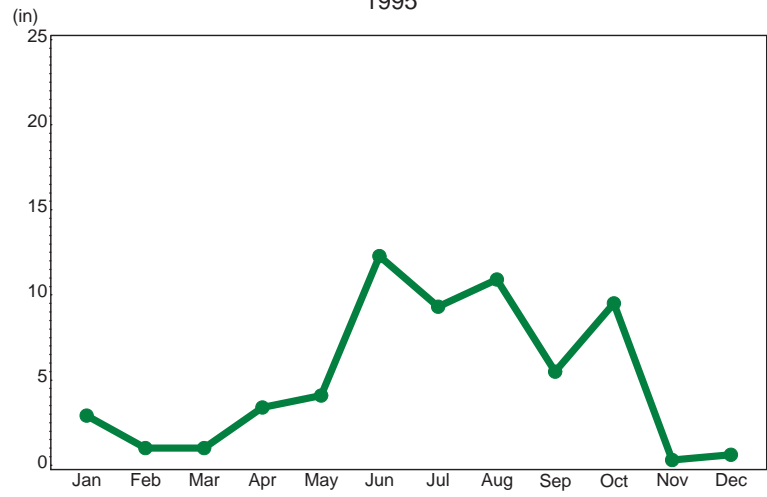
Fakahatchee Strand  
Precipitation (in)  
Monthly Total  
1993



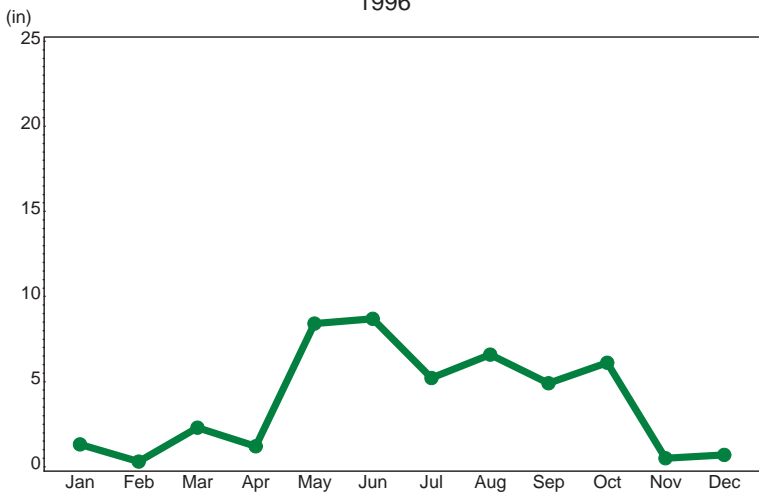
Fakahatchee Strand  
Precipitation (in)  
Monthly Total  
1994



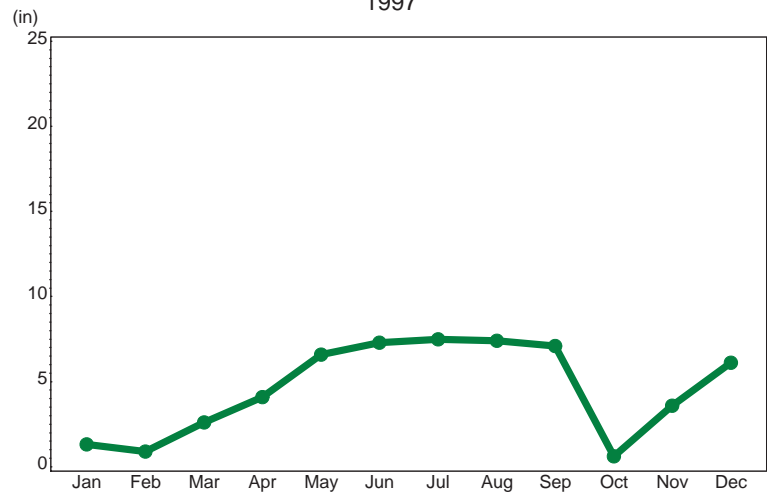
Fakahatchee Strand  
Precipitation (in)  
Monthly Total  
1995



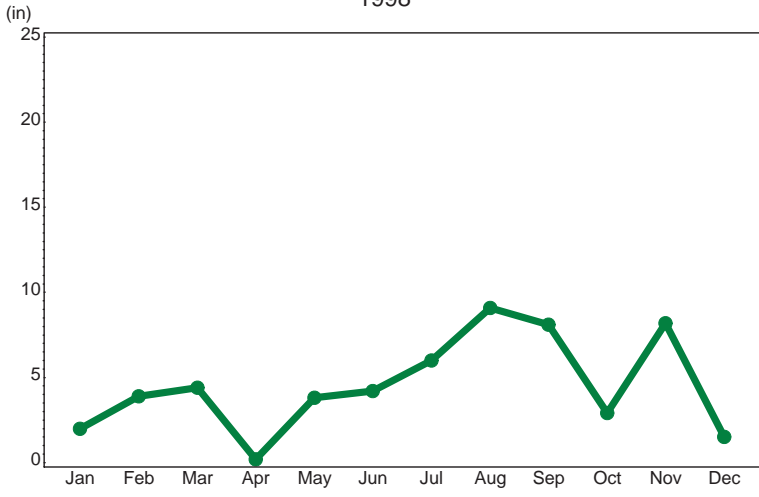
Fakahatchee Strand  
Precipitation (in)  
Monthly Total  
1996



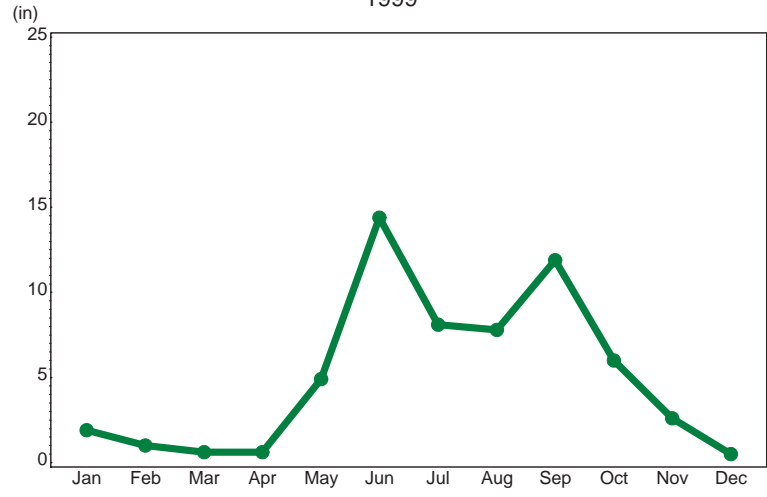
Fakahatchee Strand  
Precipitation (in)  
Monthly Total  
1997



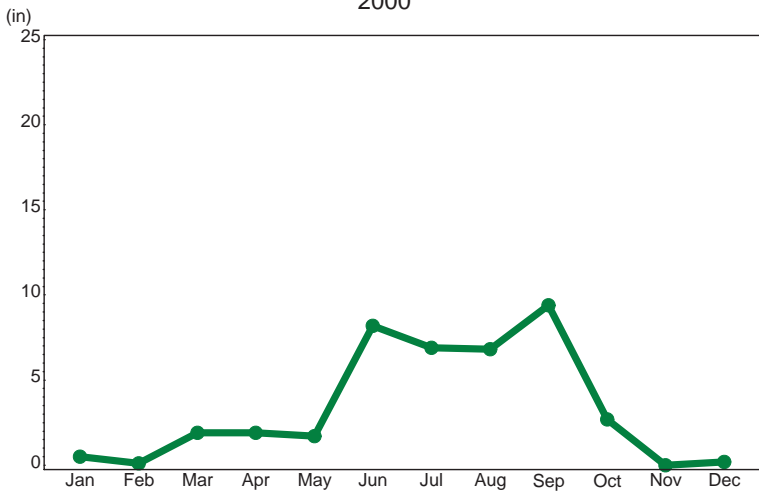
Fakahatchee Strand  
Precipitation (in)  
Monthly Total  
1998



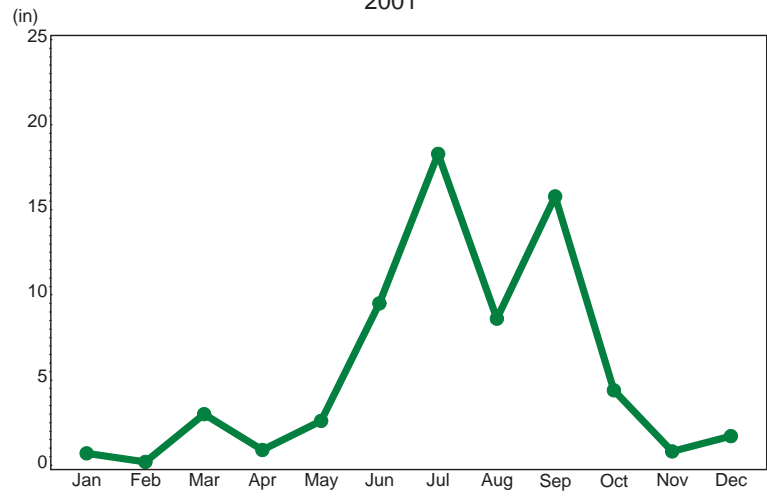
Fakahatchee Strand  
Precipitation (in)  
Monthly Total  
1999



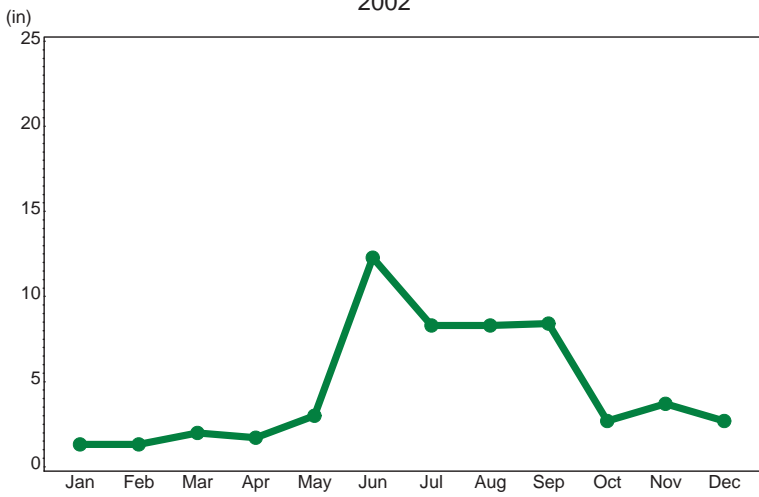
Fakahatchee Strand  
Precipitation (in)  
Monthly Total  
2000



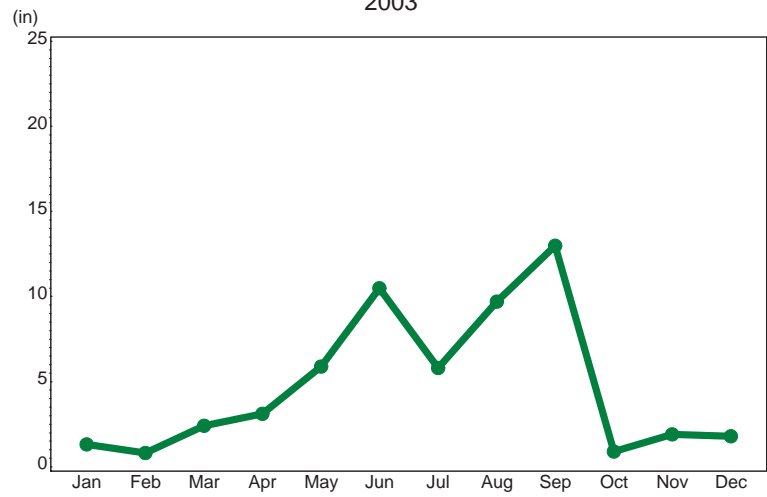
Fakahatchee Strand  
Precipitation (in)  
Monthly Total  
2001



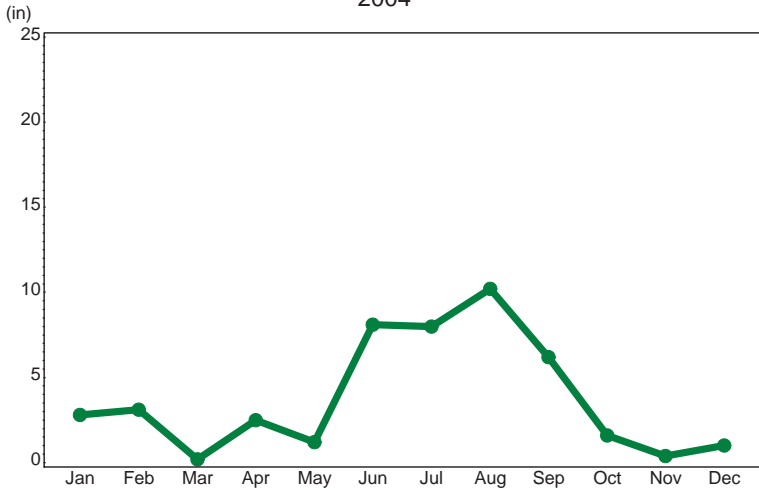
Fakahatchee Strand  
Precipitation (in)  
Monthly Total  
2002



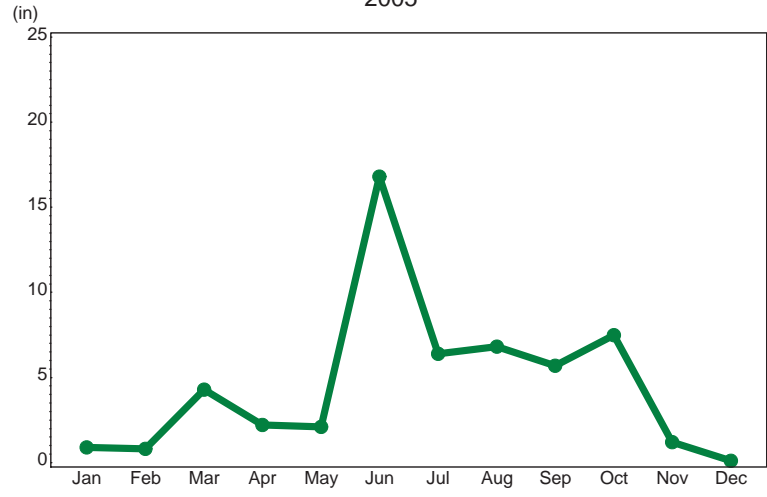
Fakahatchee Strand  
Precipitation (in)  
Monthly Total  
2003



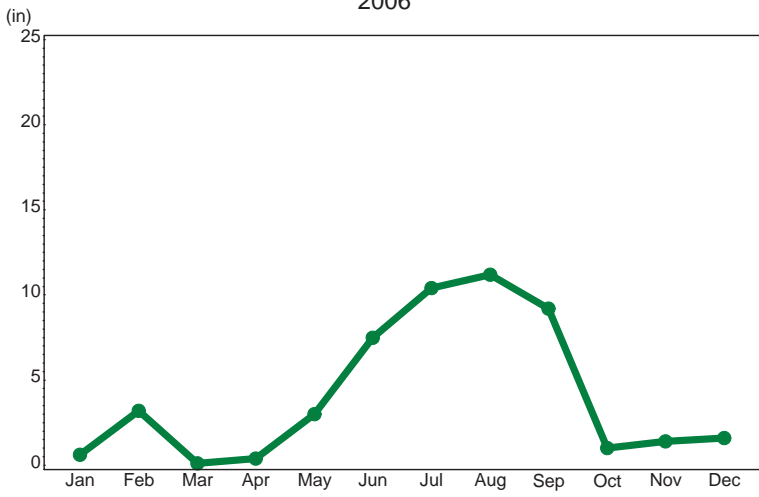
Fakahatchee Strand  
Precipitation (in)  
Monthly Total  
2004



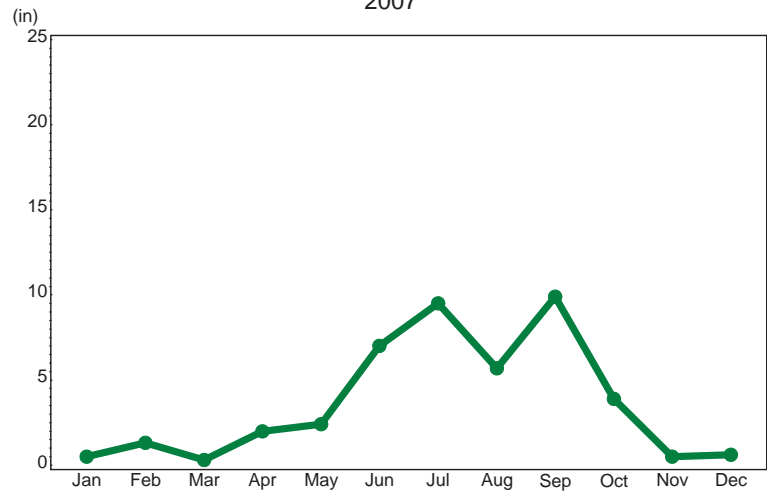
Fakahatchee Strand  
Precipitation (in)  
Monthly Total  
2005



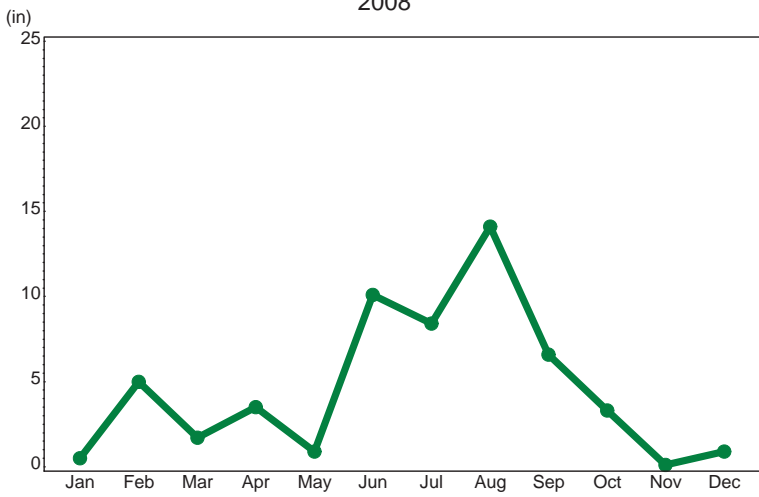
Fakahatchee Strand  
Precipitation (in)  
Monthly Total  
2006



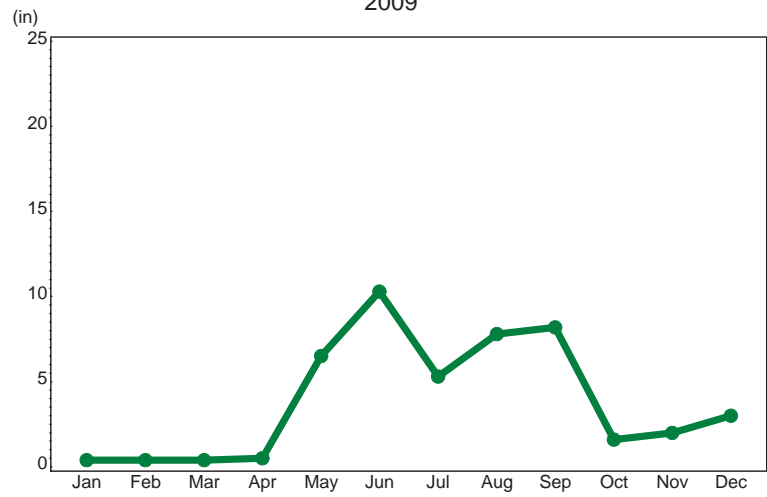
Fakahatchee Strand  
Precipitation (in)  
Monthly Total  
2007



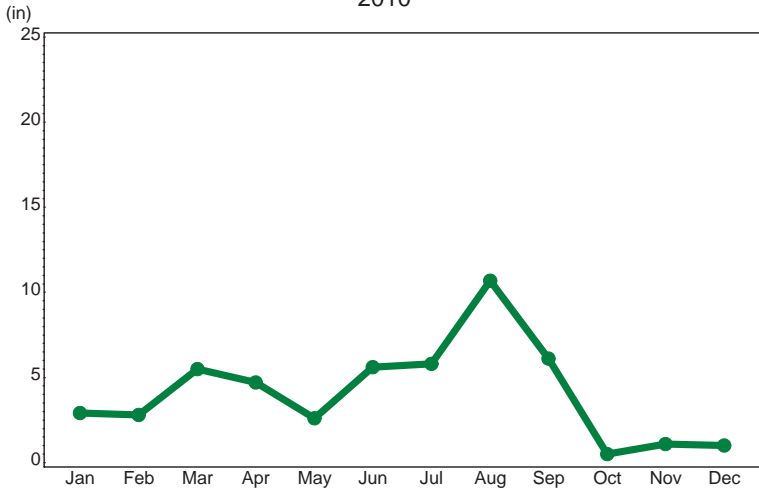
Fakahatchee Strand  
Precipitation (in)  
Monthly Total  
2008



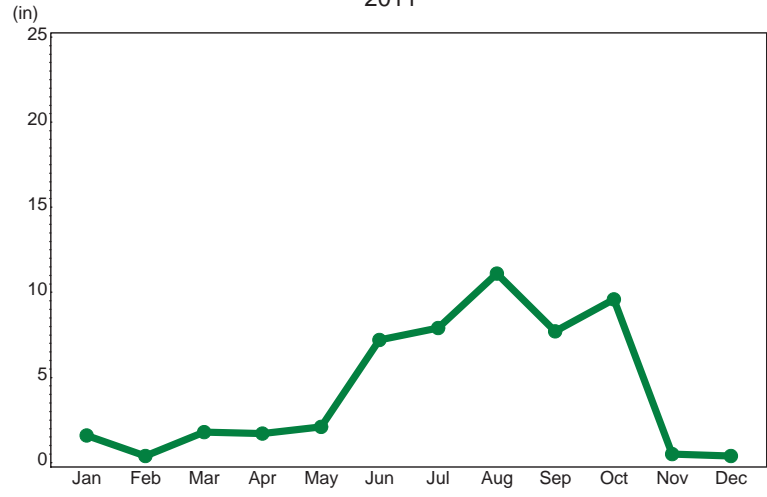
Fakahatchee Strand  
Precipitation (in)  
Monthly Total  
2009



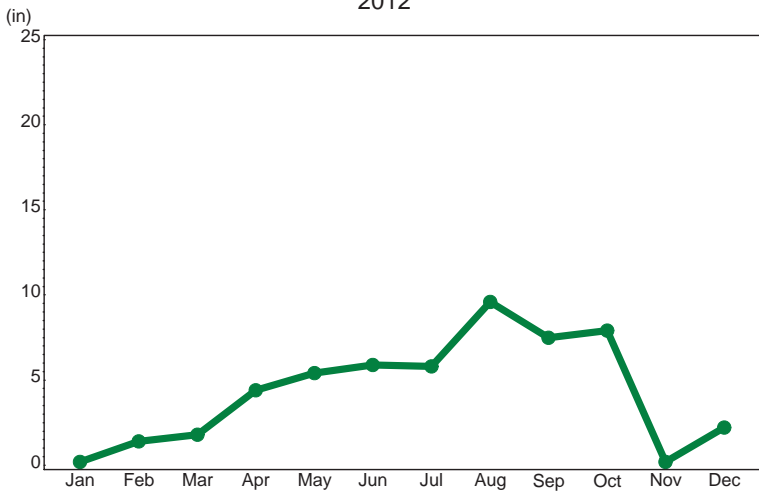
Fakahatchee Strand  
Precipitation (in)  
Monthly Total  
2010



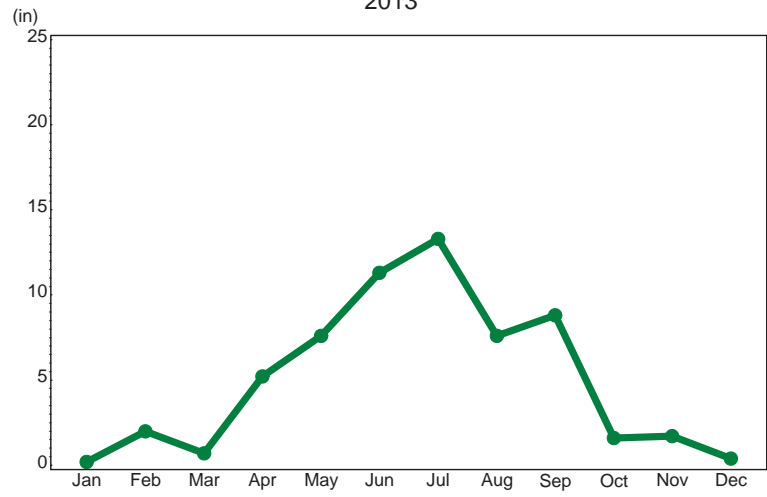
Fakahatchee Strand  
Precipitation (in)  
Monthly Total  
2011



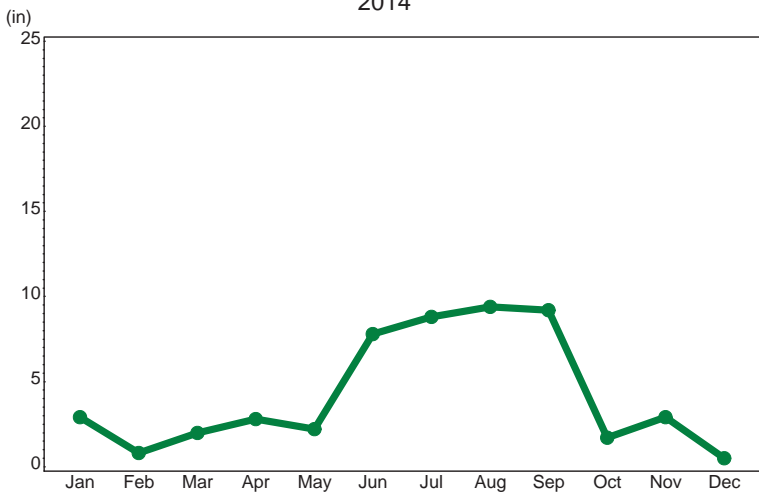
Fakahatchee Strand  
Precipitation (in)  
Monthly Total  
2012



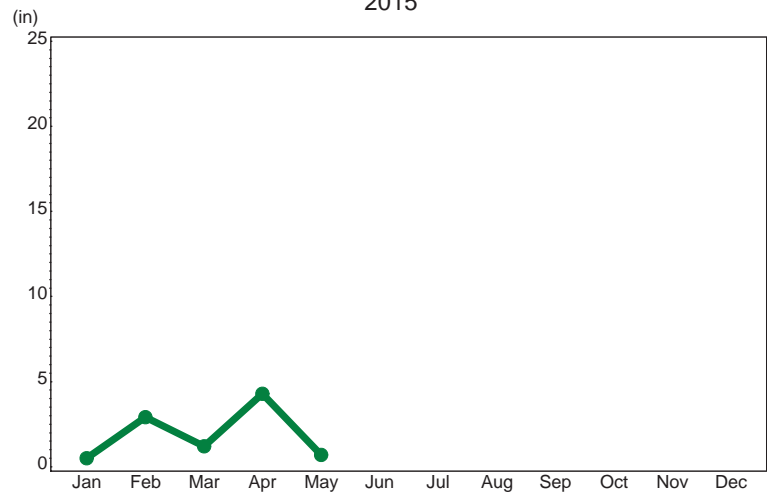
Fakahatchee Strand  
Precipitation (in)  
Monthly Total  
2013



Fakahatchee Strand  
Precipitation (in)  
Monthly Total  
2014



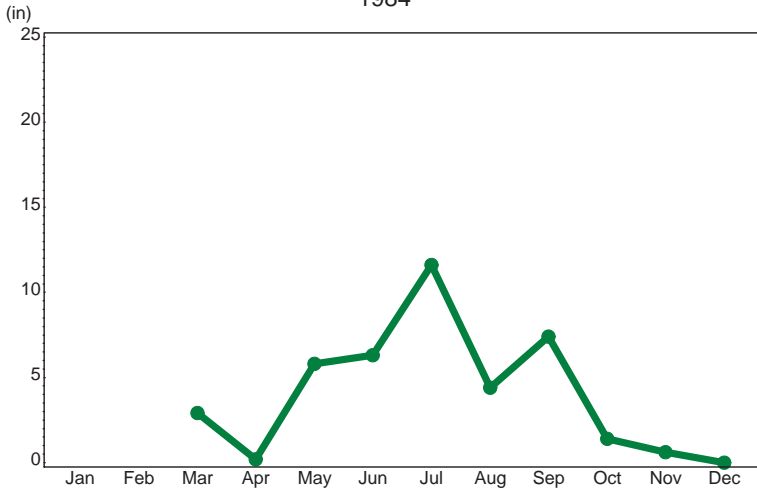
Fakahatchee Strand  
Precipitation (in)  
Monthly Total  
2015





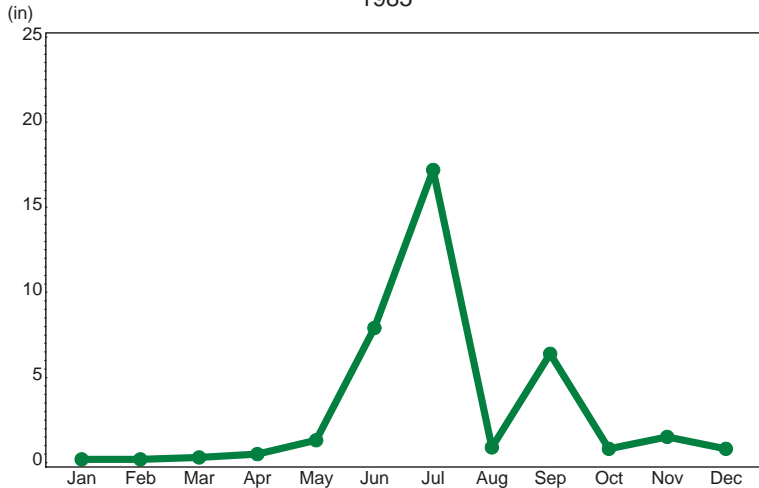
### Gordon River (Marine Segment)

Precipitation (in)  
Monthly Total  
1984



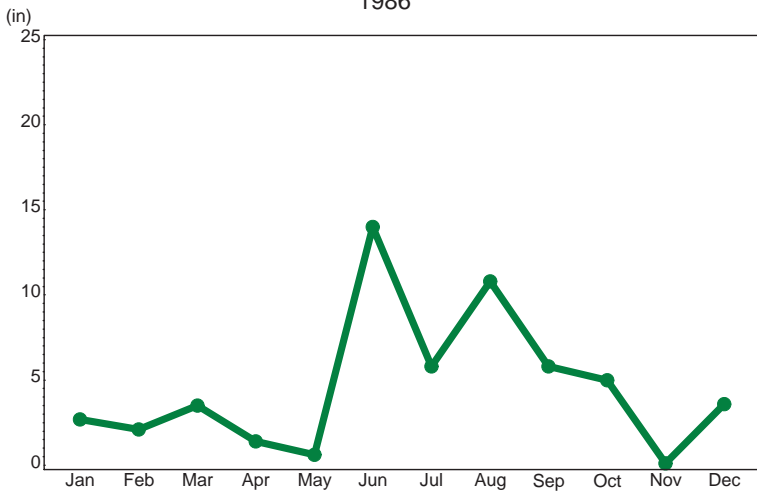
### Gordon River (Marine Segment)

Precipitation (in)  
Monthly Total  
1985



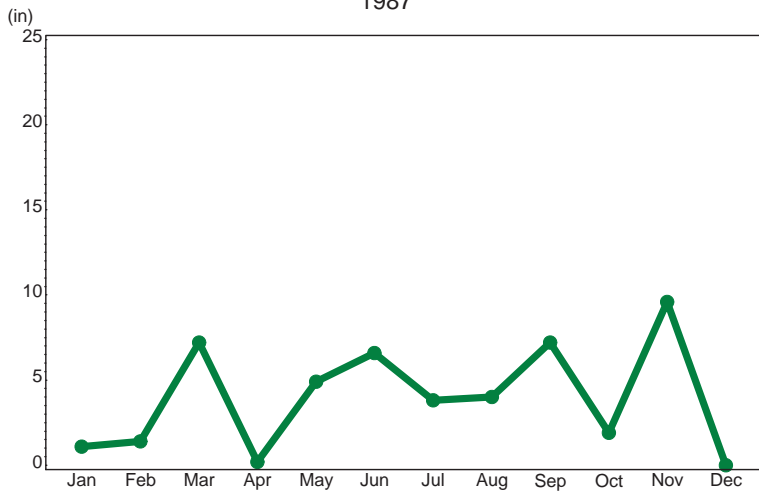
### Gordon River (Marine Segment)

Precipitation (in)  
Monthly Total  
1986



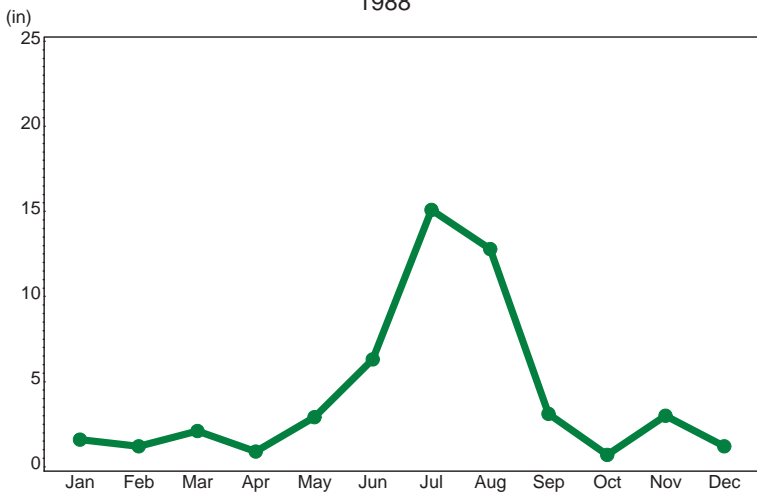
### Gordon River (Marine Segment)

Precipitation (in)  
Monthly Total  
1987



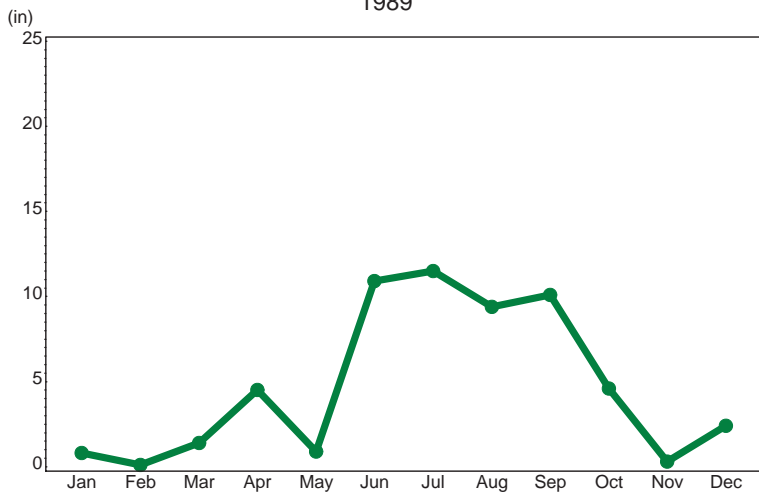
### Gordon River (Marine Segment)

Precipitation (in)  
Monthly Total  
1988



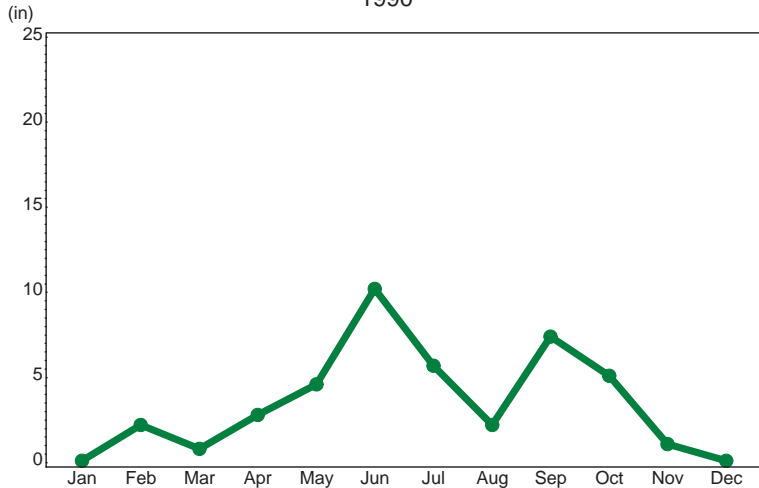
### Gordon River (Marine Segment)

Precipitation (in)  
Monthly Total  
1989



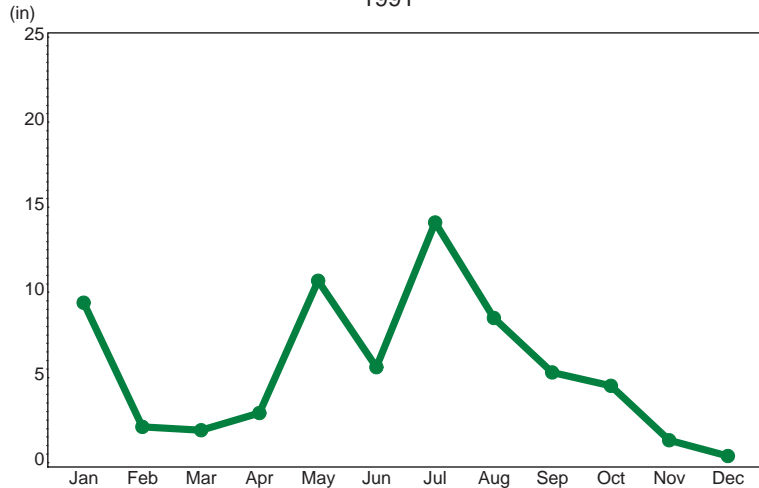
### Gordon River (Marine Segment)

Precipitation (in)  
Monthly Total  
1990



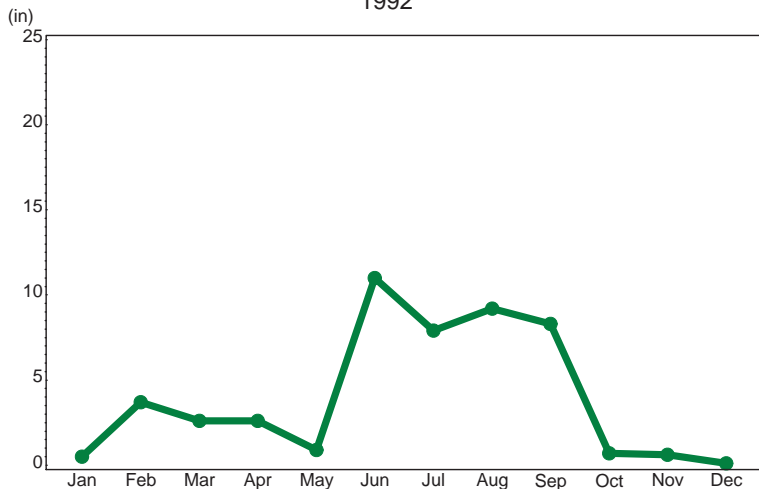
### Gordon River (Marine Segment)

Precipitation (in)  
Monthly Total  
1991



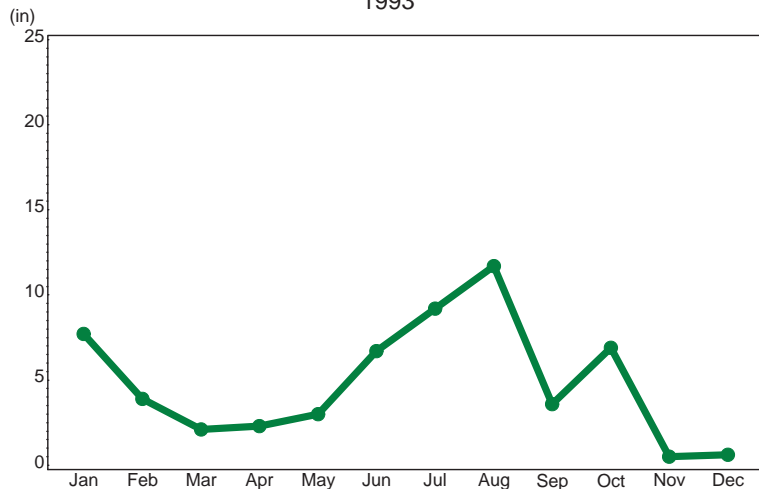
### Gordon River (Marine Segment)

Precipitation (in)  
Monthly Total  
1992



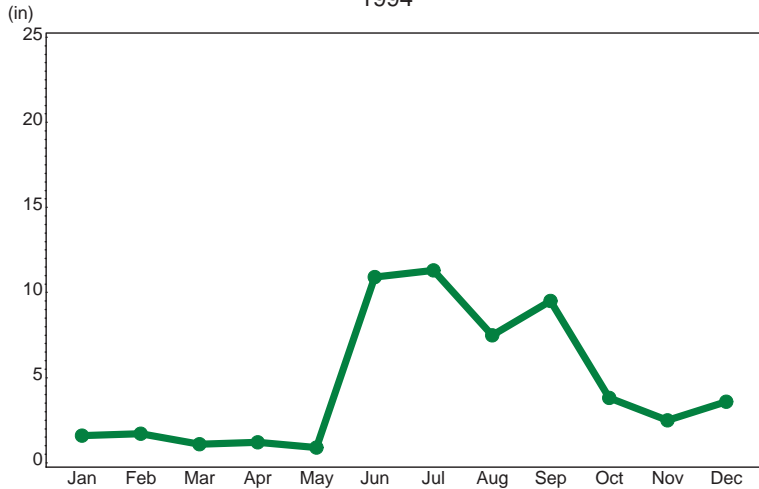
### Gordon River (Marine Segment)

Precipitation (in)  
Monthly Total  
1993



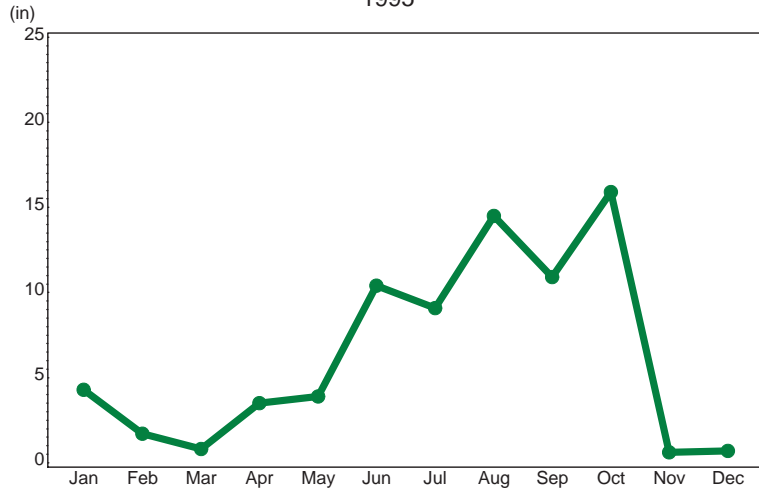
### Gordon River (Marine Segment)

Precipitation (in)  
Monthly Total  
1994



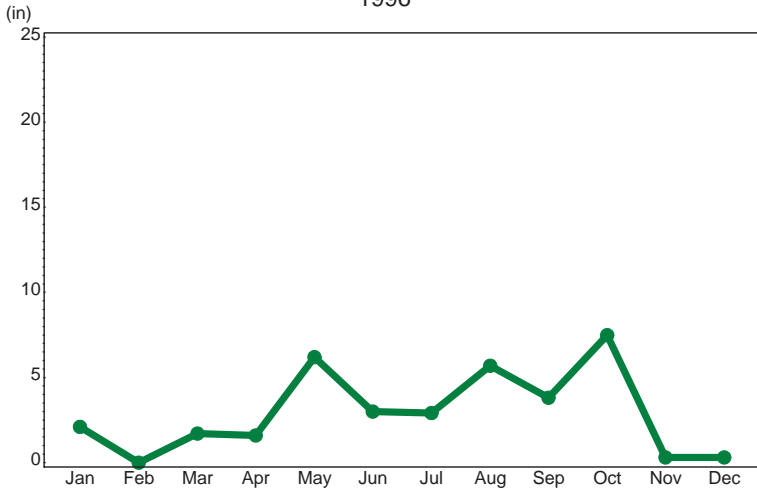
### Gordon River (Marine Segment)

Precipitation (in)  
Monthly Total  
1995



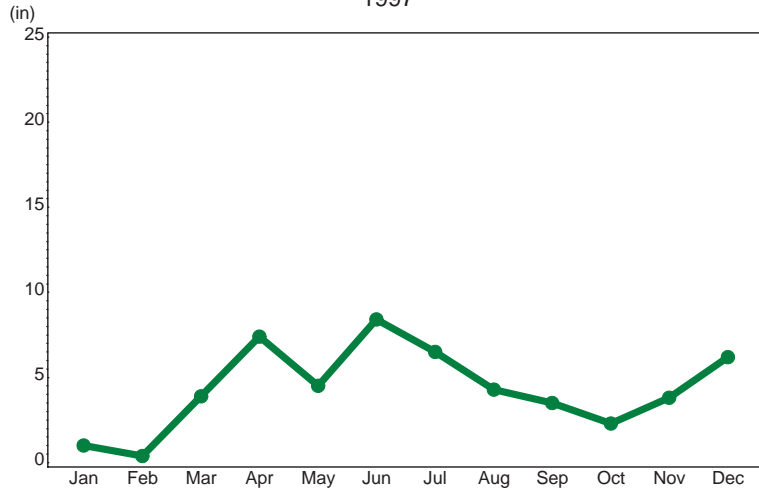
### Gordon River (Marine Segment)

Precipitation (in)  
Monthly Total  
1996



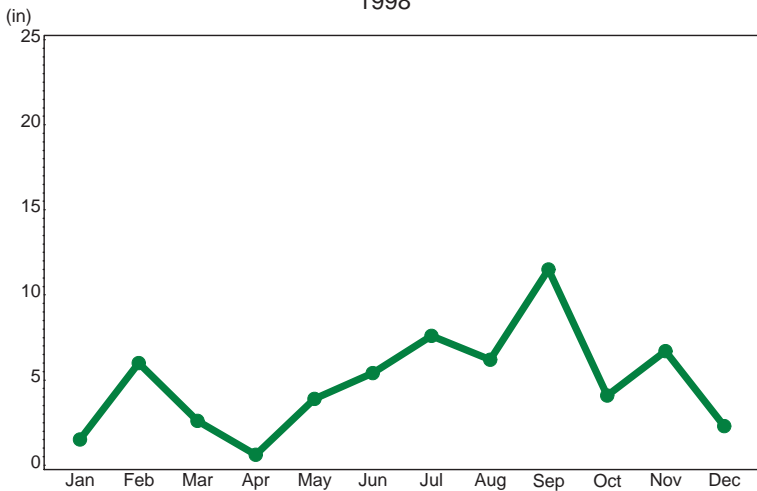
### Gordon River (Marine Segment)

Precipitation (in)  
Monthly Total  
1997



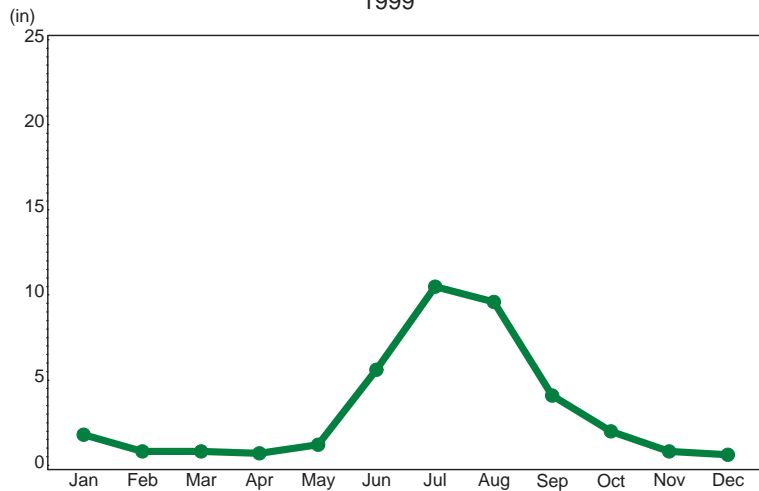
### Gordon River (Marine Segment)

Precipitation (in)  
Monthly Total  
1998



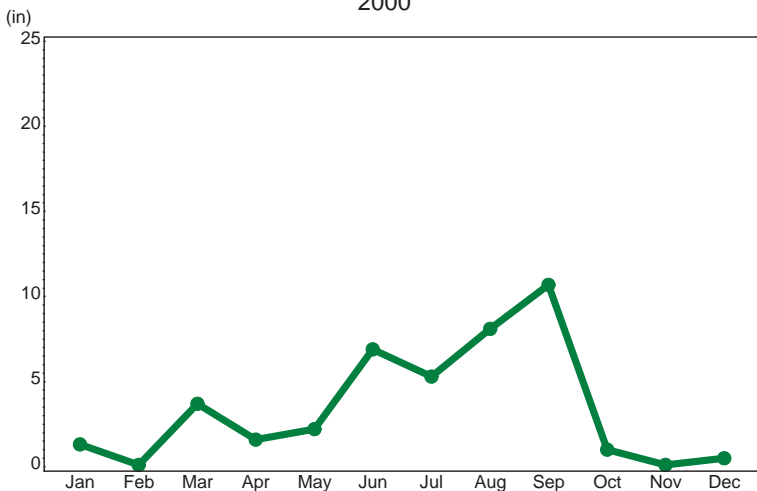
### Gordon River (Marine Segment)

Precipitation (in)  
Monthly Total  
1999



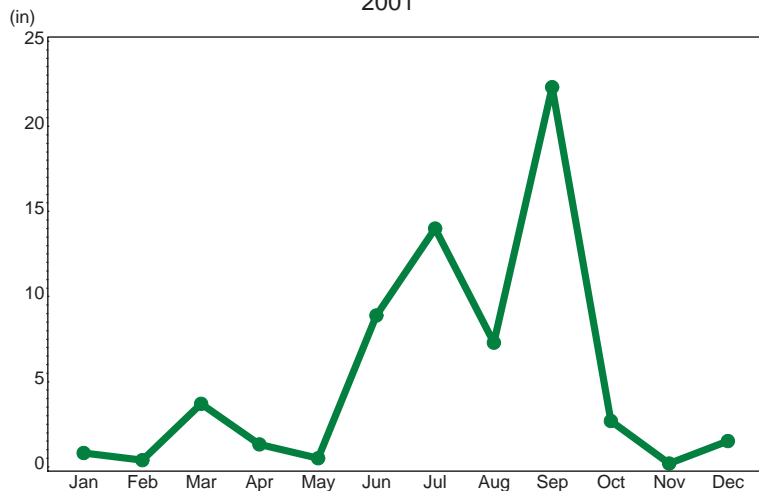
### Gordon River (Marine Segment)

Precipitation (in)  
Monthly Total  
2000



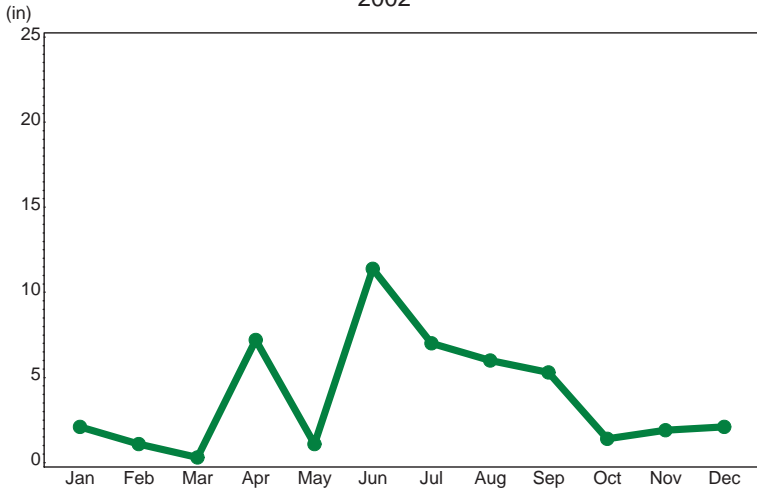
### Gordon River (Marine Segment)

Precipitation (in)  
Monthly Total  
2001



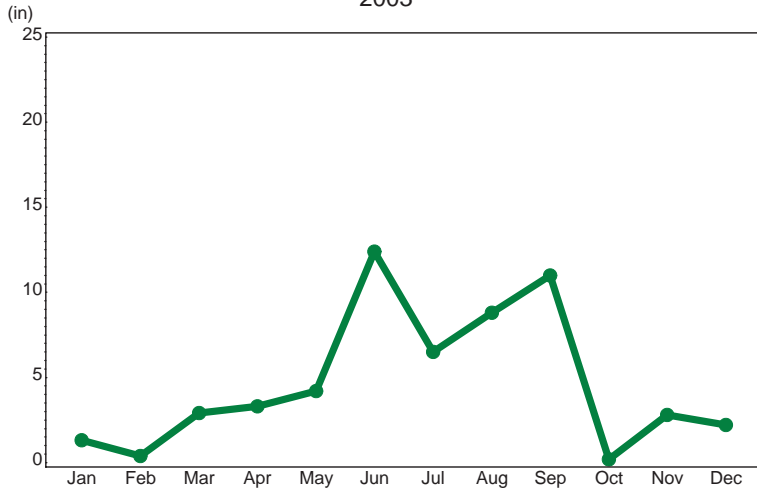
### Gordon River (Marine Segment)

Precipitation (in)  
Monthly Total  
2002



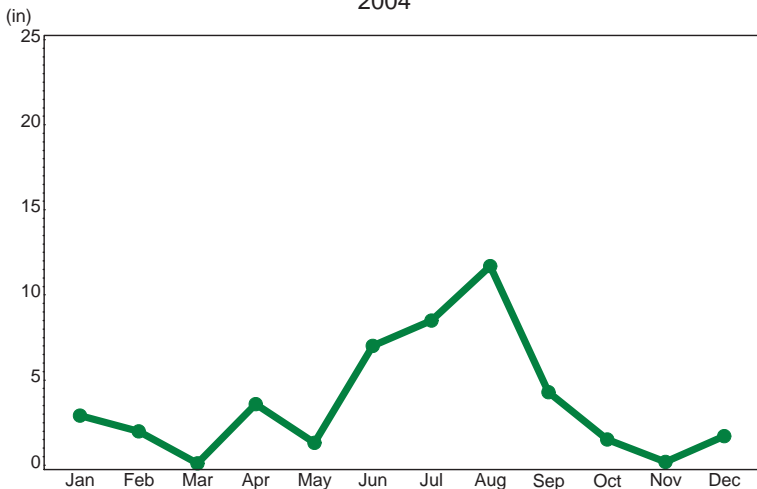
### Gordon River (Marine Segment)

Precipitation (in)  
Monthly Total  
2003



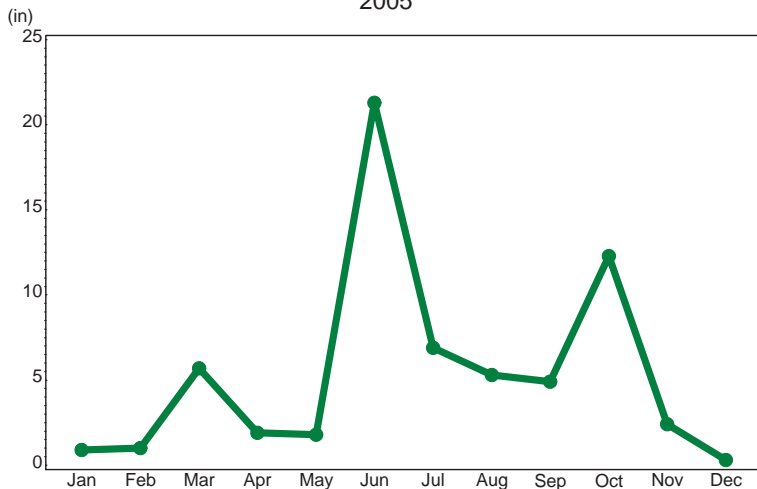
### Gordon River (Marine Segment)

Precipitation (in)  
Monthly Total  
2004



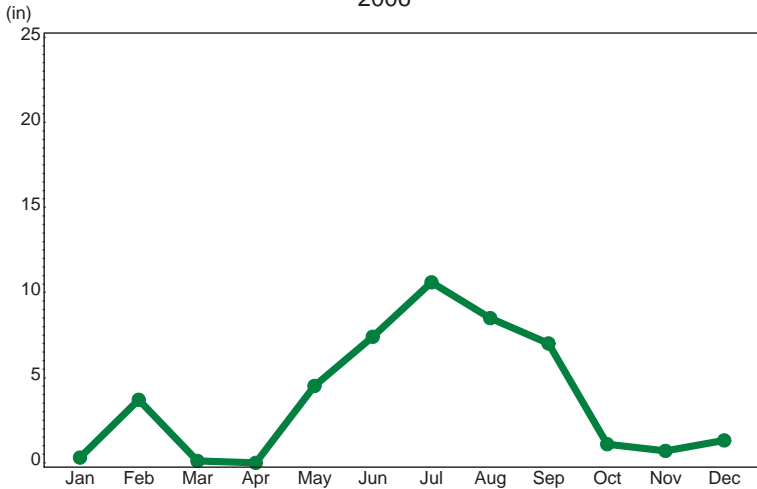
### Gordon River (Marine Segment)

Precipitation (in)  
Monthly Total  
2005



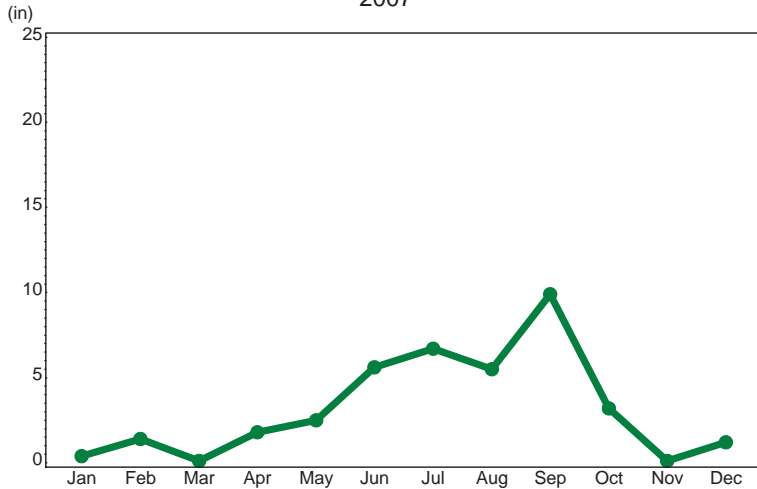
### Gordon River (Marine Segment)

Precipitation (in)  
Monthly Total  
2006



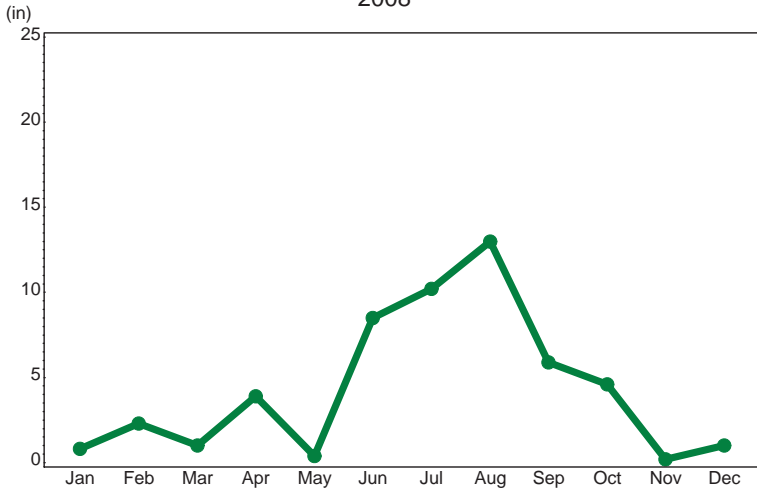
### Gordon River (Marine Segment)

Precipitation (in)  
Monthly Total  
2007



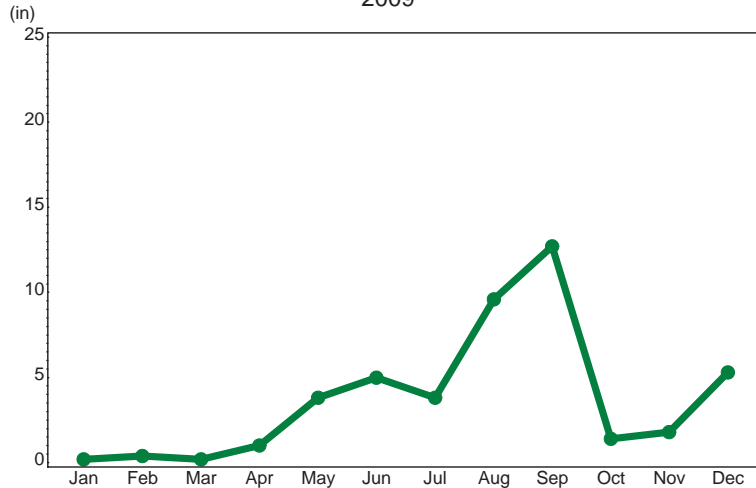
### Gordon River (Marine Segment)

Precipitation (in)  
Monthly Total  
2008



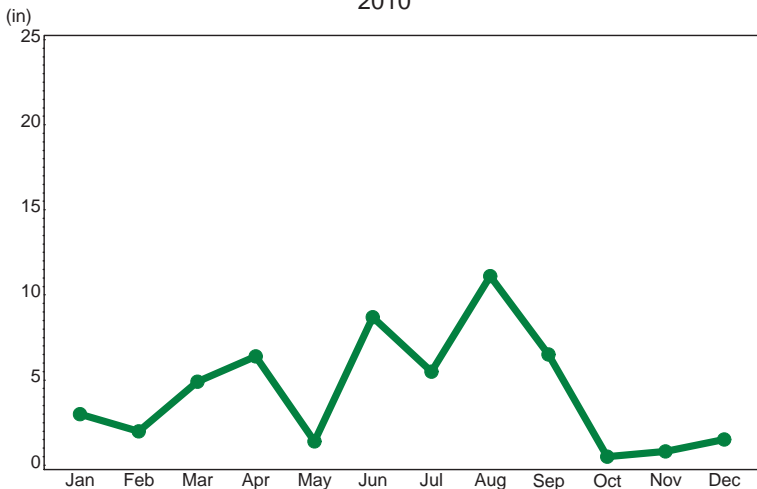
### Gordon River (Marine Segment)

Precipitation (in)  
Monthly Total  
2009



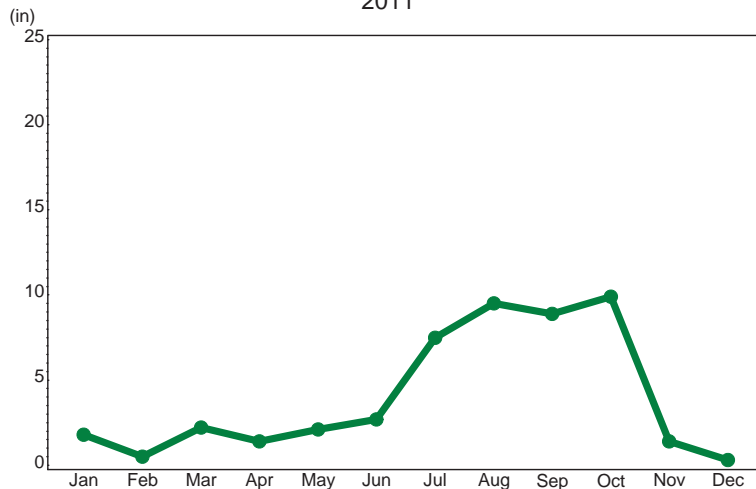
### Gordon River (Marine Segment)

Precipitation (in)  
Monthly Total  
2010



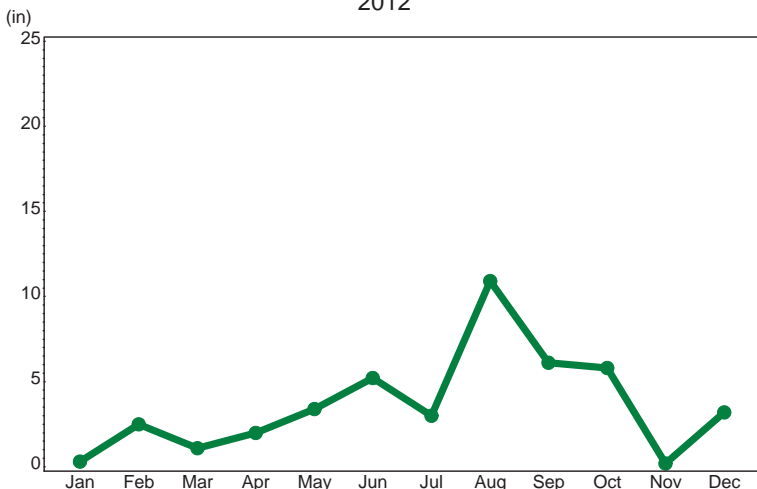
### Gordon River (Marine Segment)

Precipitation (in)  
Monthly Total  
2011



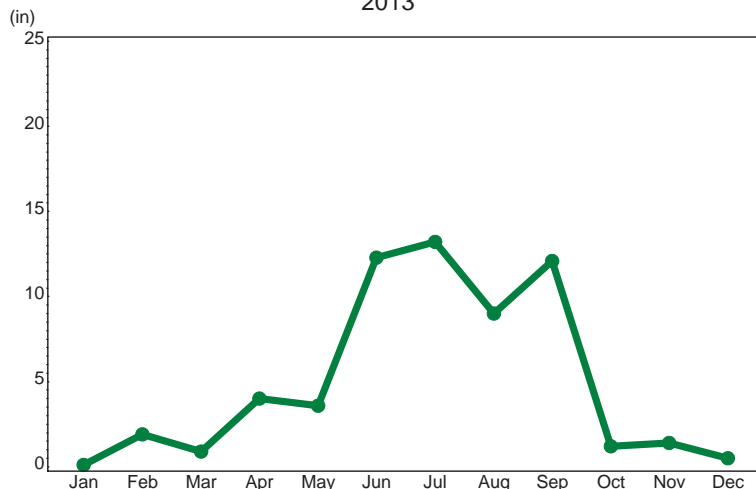
### Gordon River (Marine Segment)

Precipitation (in)  
Monthly Total  
2012



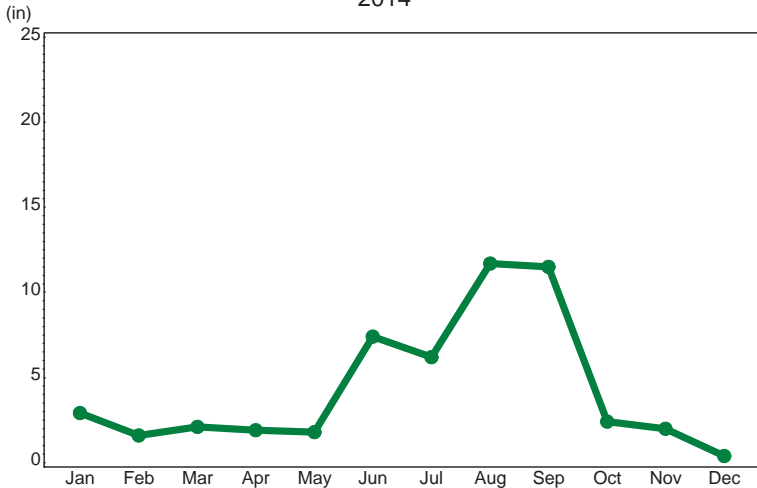
### Gordon River (Marine Segment)

Precipitation (in)  
Monthly Total  
2013



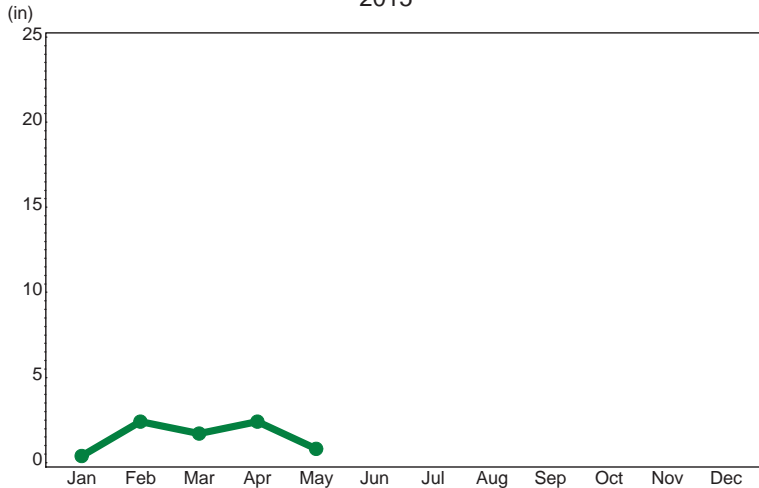
### Gordon River (Marine Segment)

Precipitation (in)  
Monthly Total  
2014



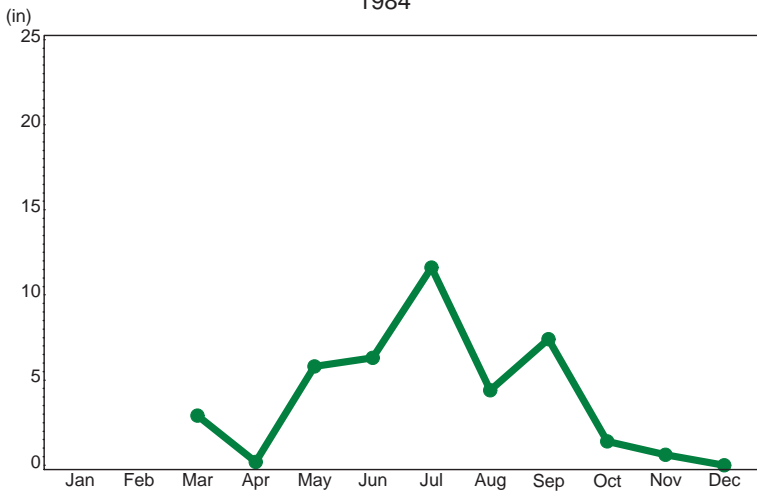
### Gordon River (Marine Segment)

Precipitation (in)  
Monthly Total  
2015



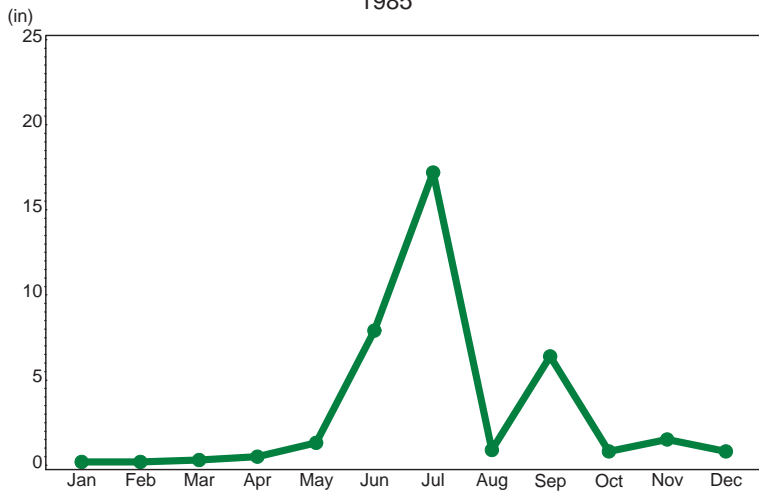
### Gordon River Extension

Precipitation (in)  
Monthly Total  
1984



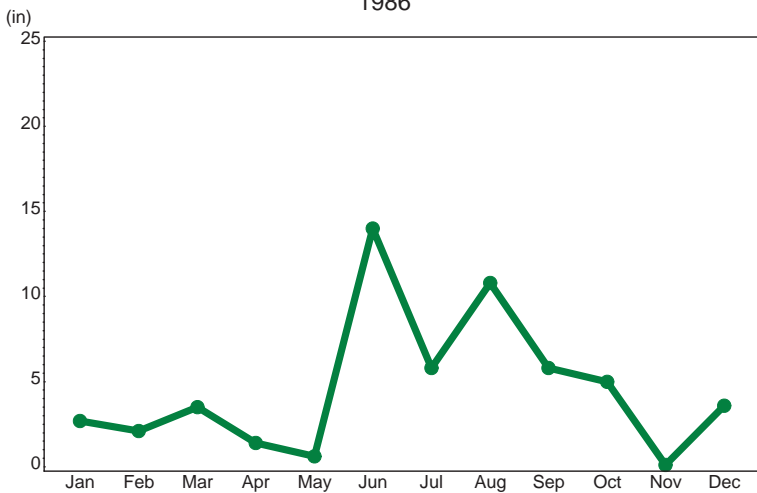
### Gordon River Extension

Precipitation (in)  
Monthly Total  
1985



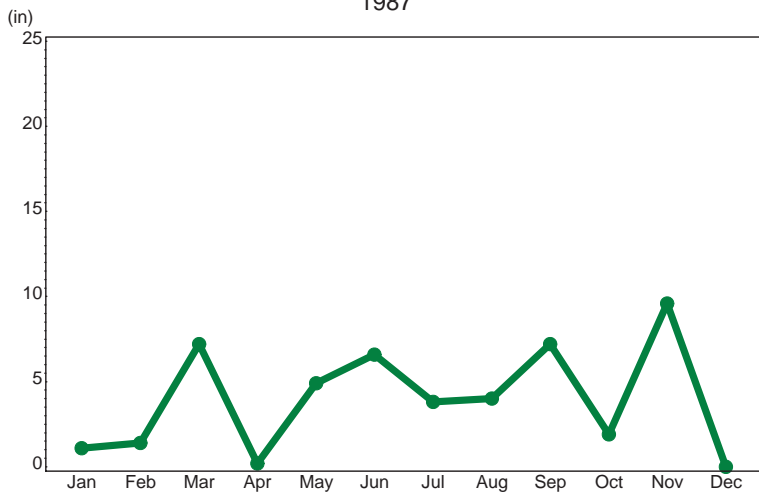
### Gordon River Extension

Precipitation (in)  
Monthly Total  
1986

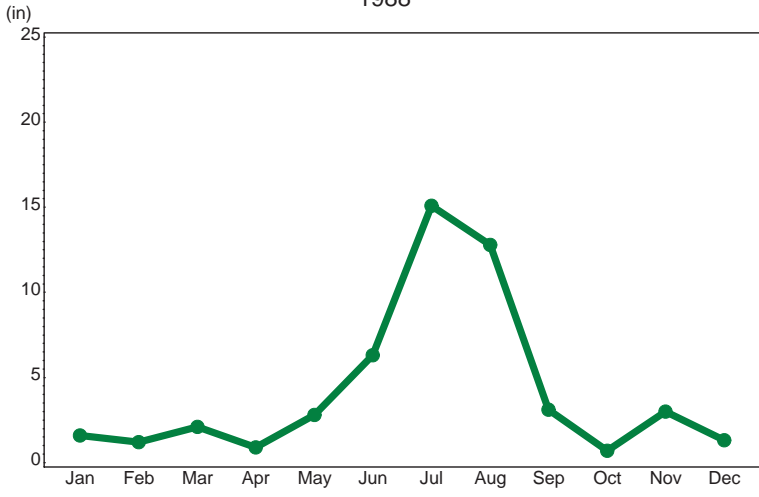


### Gordon River Extension

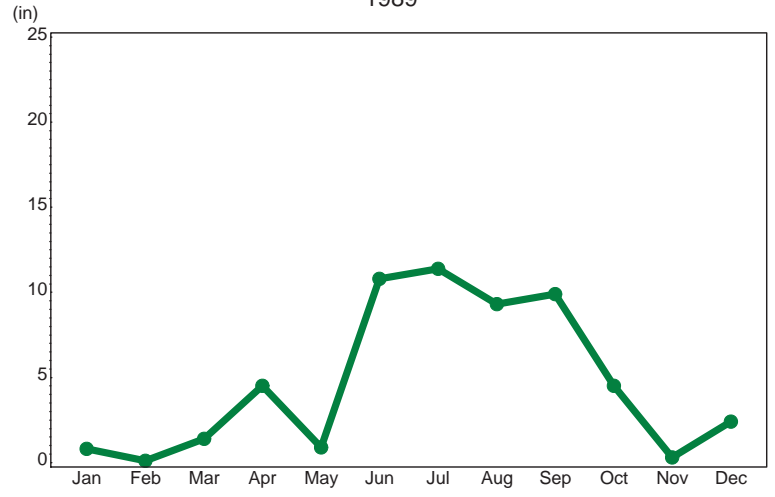
Precipitation (in)  
Monthly Total  
1987



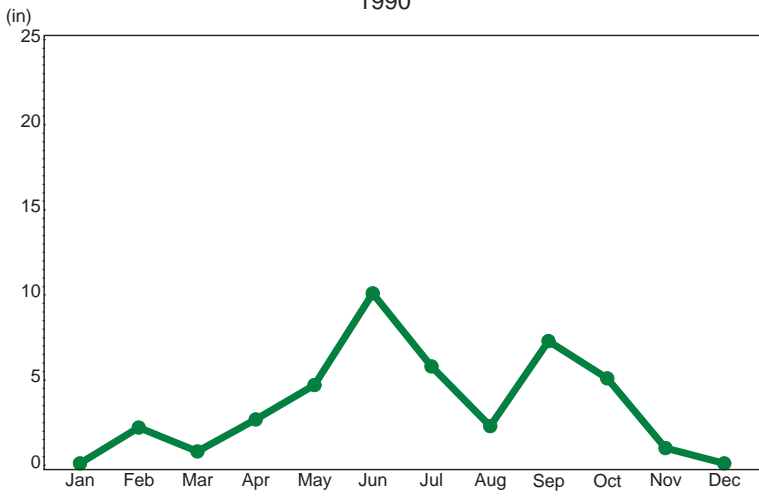
Gordon River Extension  
Precipitation (in)  
Monthly Total  
1988



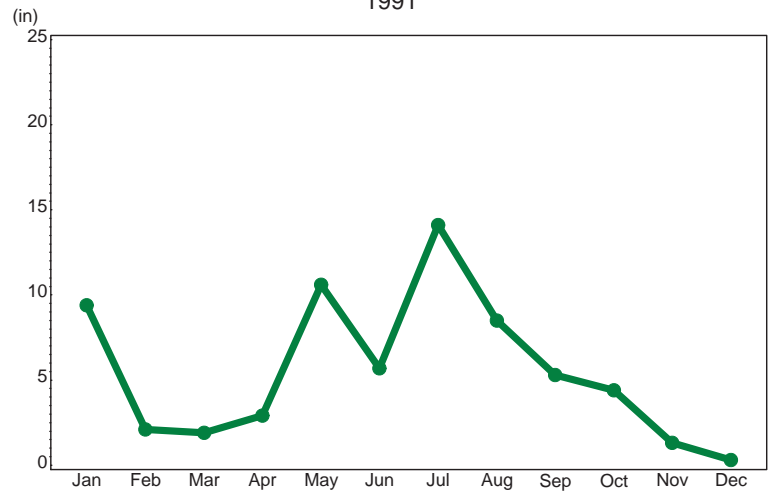
Gordon River Extension  
Precipitation (in)  
Monthly Total  
1989



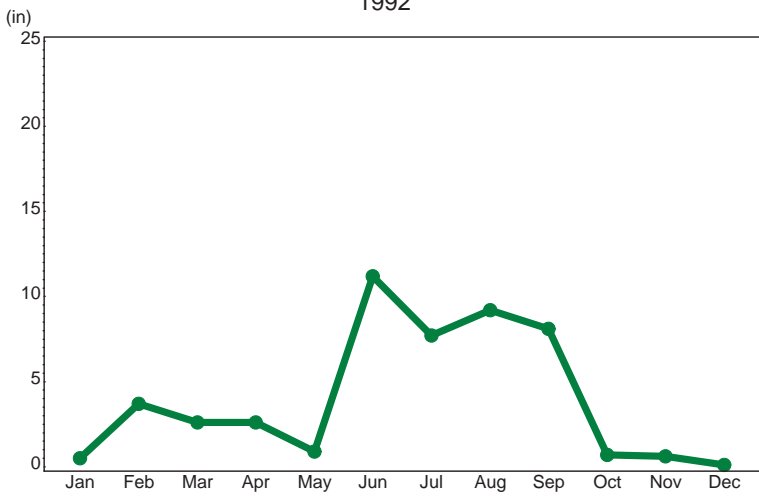
Gordon River Extension  
Precipitation (in)  
Monthly Total  
1990



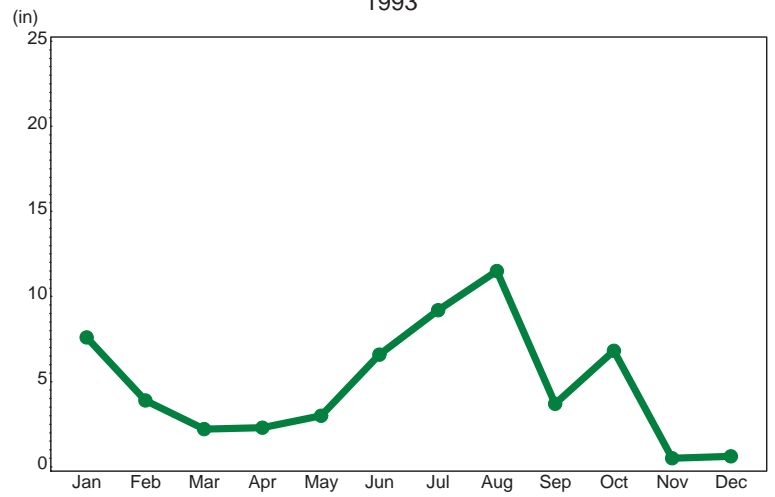
Gordon River Extension  
Precipitation (in)  
Monthly Total  
1991



Gordon River Extension  
Precipitation (in)  
Monthly Total  
1992

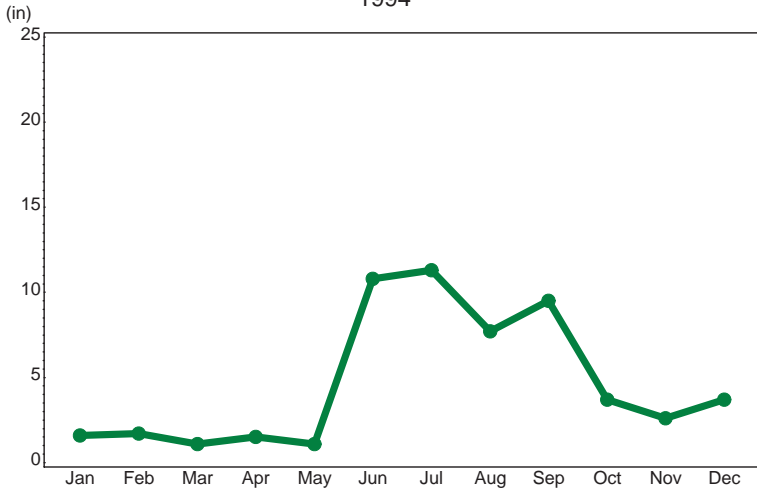


Gordon River Extension  
Precipitation (in)  
Monthly Total  
1993



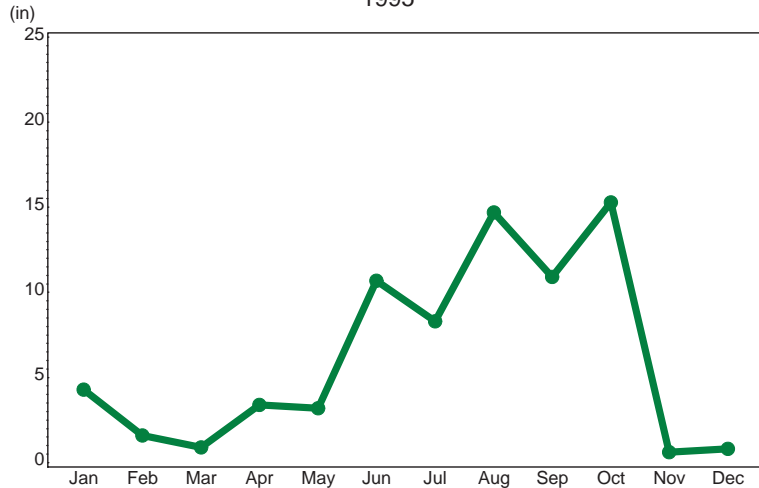
### Gordon River Extension

Precipitation (in)  
Monthly Total  
1994



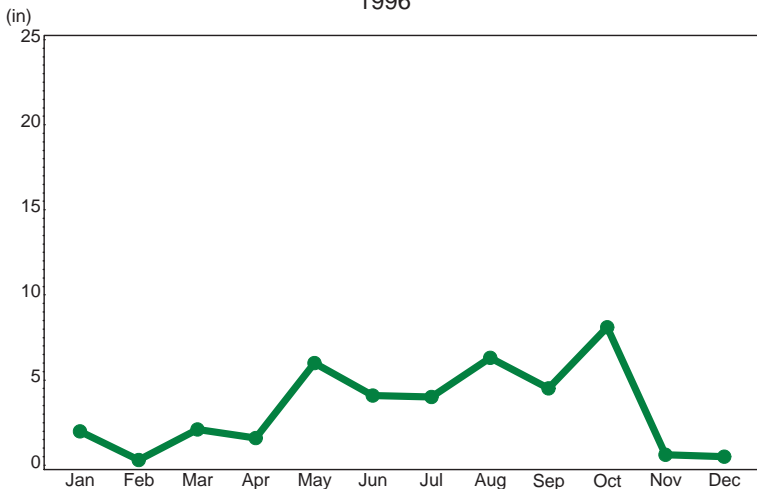
### Gordon River Extension

Precipitation (in)  
Monthly Total  
1995



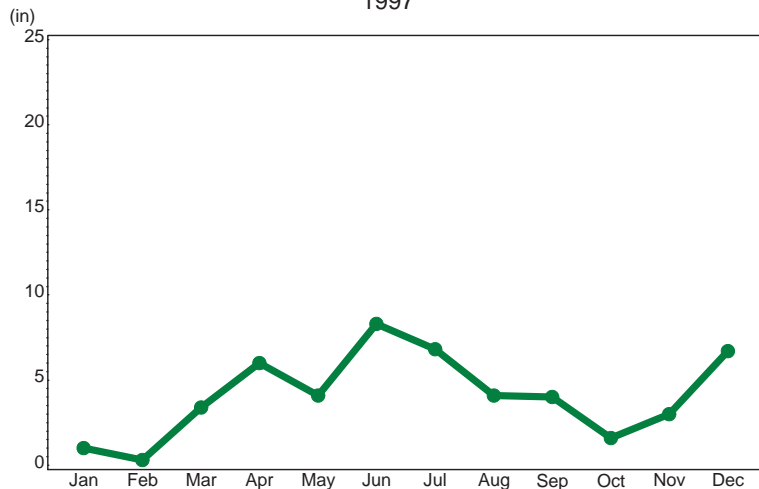
### Gordon River Extension

Precipitation (in)  
Monthly Total  
1996



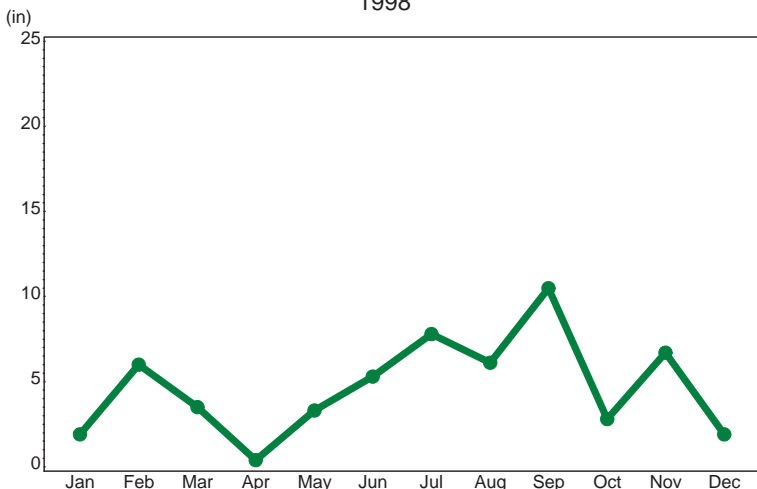
### Gordon River Extension

Precipitation (in)  
Monthly Total  
1997



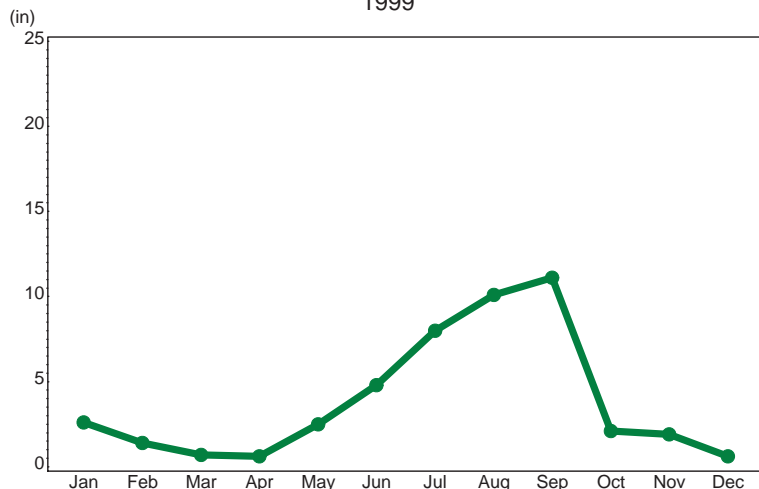
### Gordon River Extension

Precipitation (in)  
Monthly Total  
1998



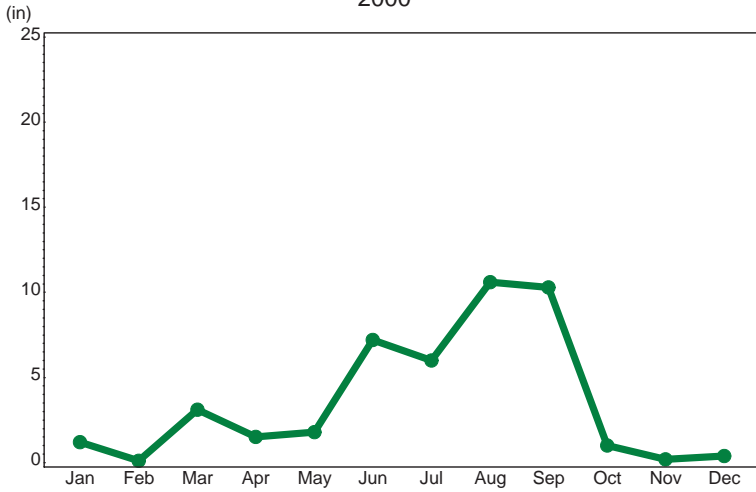
### Gordon River Extension

Precipitation (in)  
Monthly Total  
1999

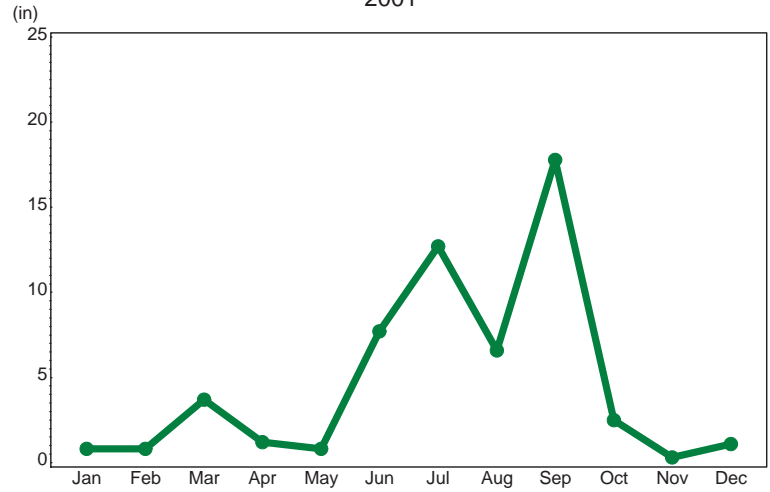




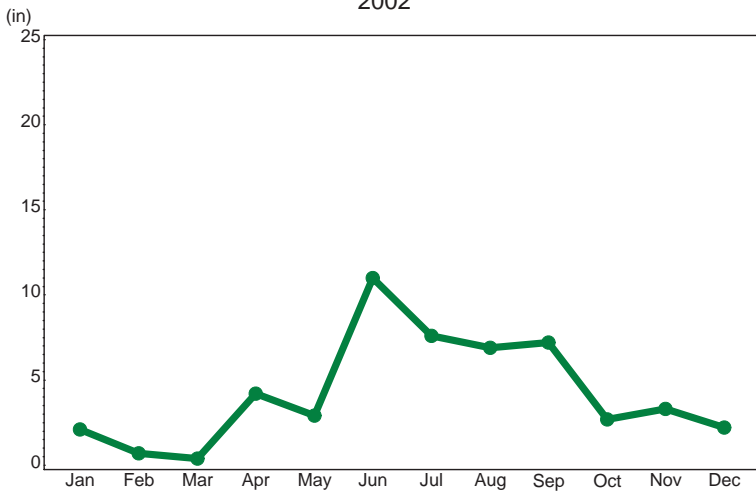
Gordon River Extension  
Precipitation (in)  
Monthly Total  
2000



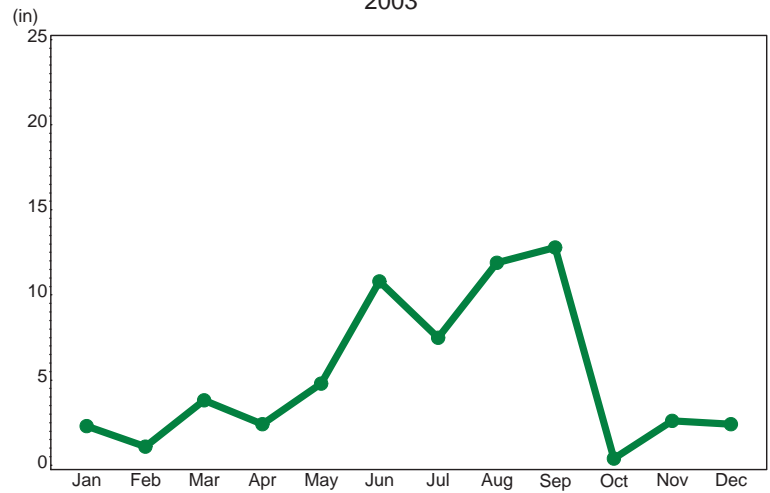
Gordon River Extension  
Precipitation (in)  
Monthly Total  
2001



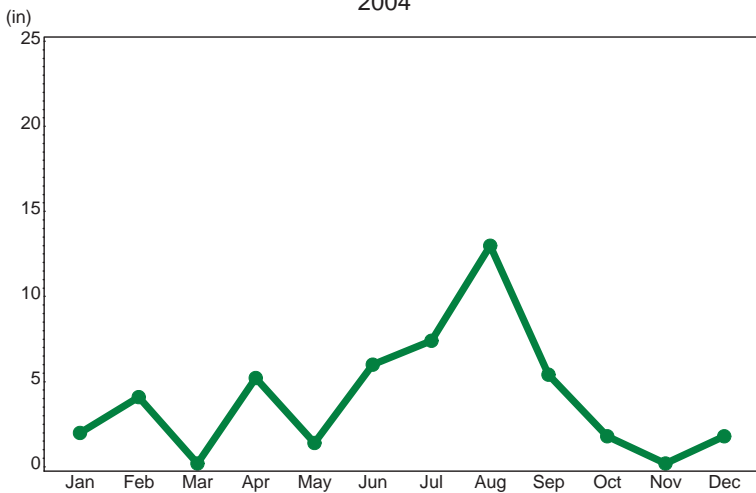
Gordon River Extension  
Precipitation (in)  
Monthly Total  
2002



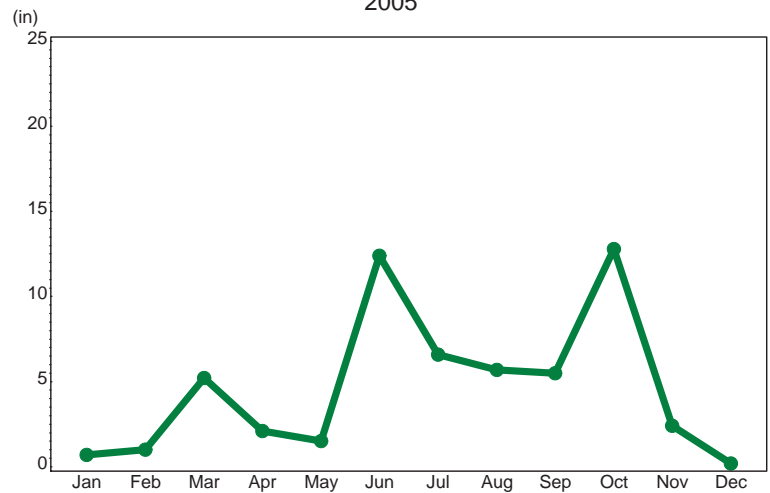
Gordon River Extension  
Precipitation (in)  
Monthly Total  
2003



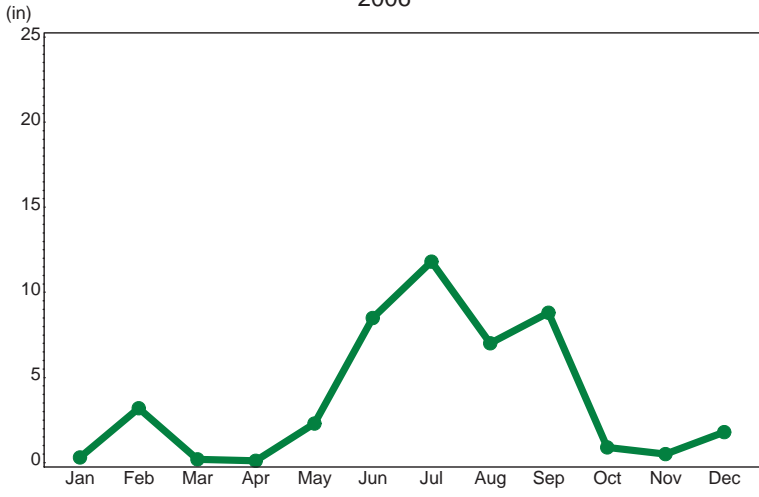
Gordon River Extension  
Precipitation (in)  
Monthly Total  
2004



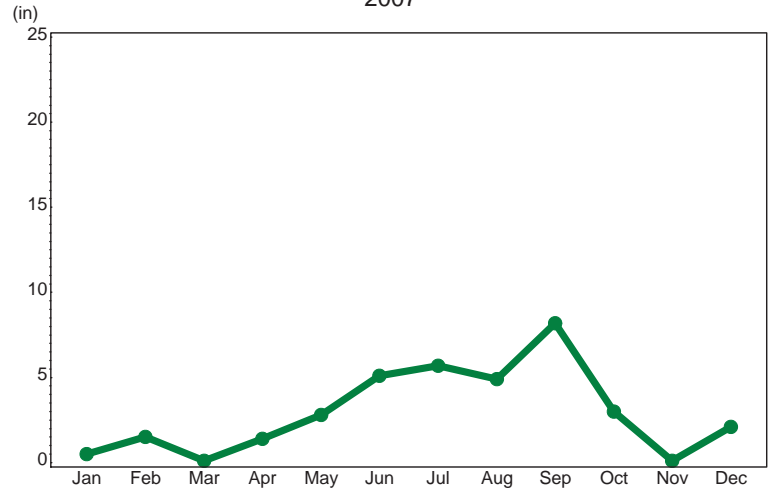
Gordon River Extension  
Precipitation (in)  
Monthly Total  
2005



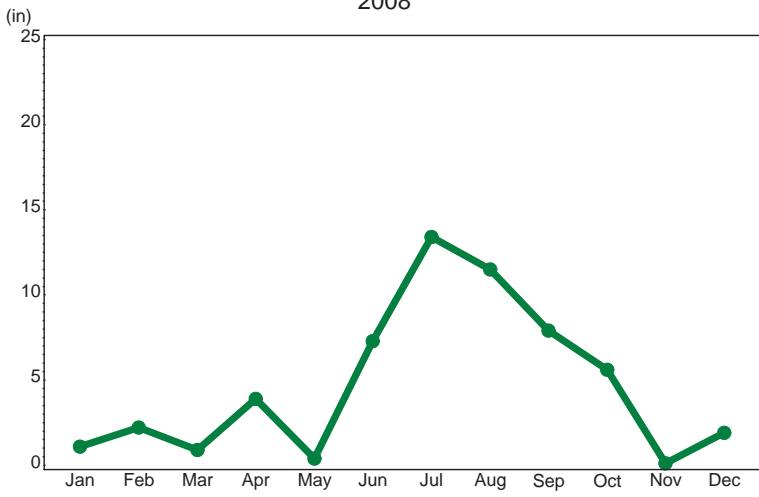
Gordon River Extension  
Precipitation (in)  
Monthly Total  
2006



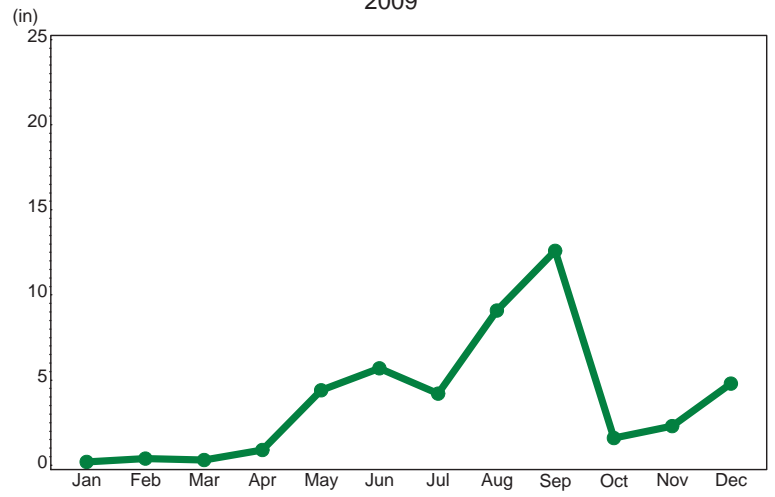
Gordon River Extension  
Precipitation (in)  
Monthly Total  
2007



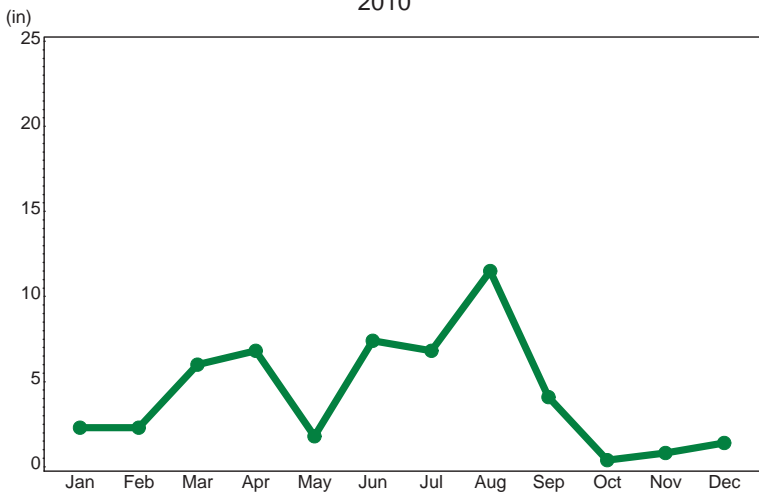
Gordon River Extension  
Precipitation (in)  
Monthly Total  
2008



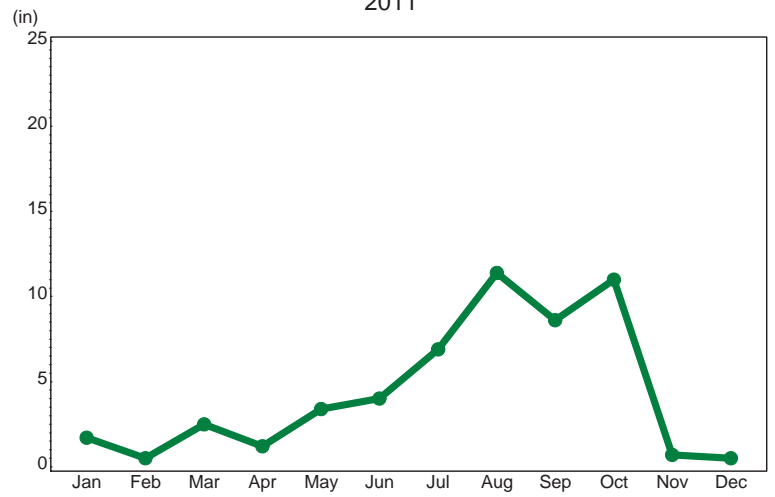
Gordon River Extension  
Precipitation (in)  
Monthly Total  
2009



Gordon River Extension  
Precipitation (in)  
Monthly Total  
2010

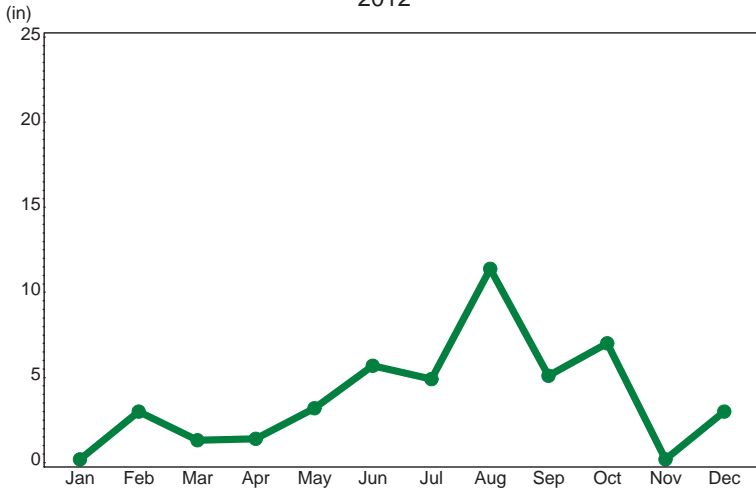


Gordon River Extension  
Precipitation (in)  
Monthly Total  
2011



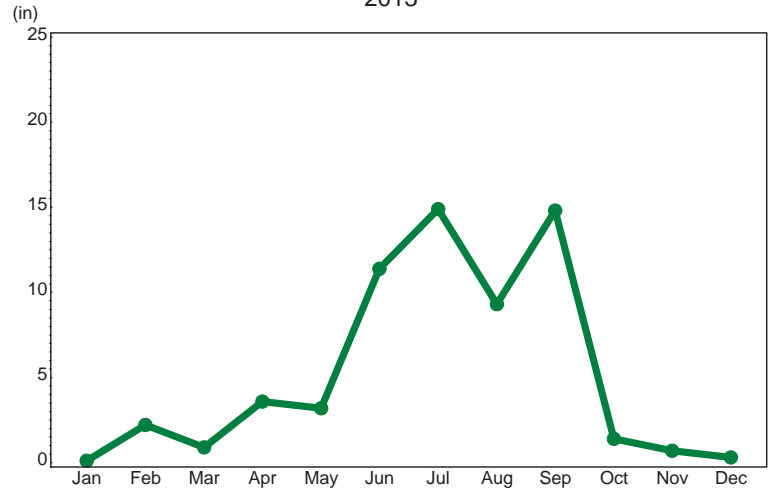
### Gordon River Extension

Precipitation (in)  
Monthly Total  
2012



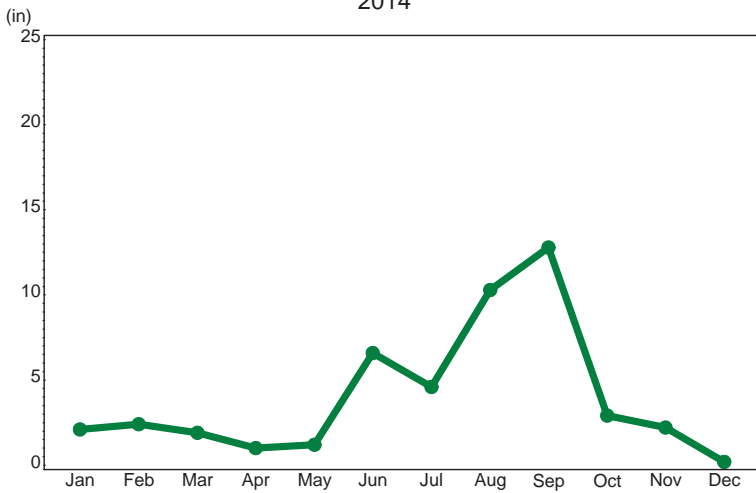
### Gordon River Extension

Precipitation (in)  
Monthly Total  
2013



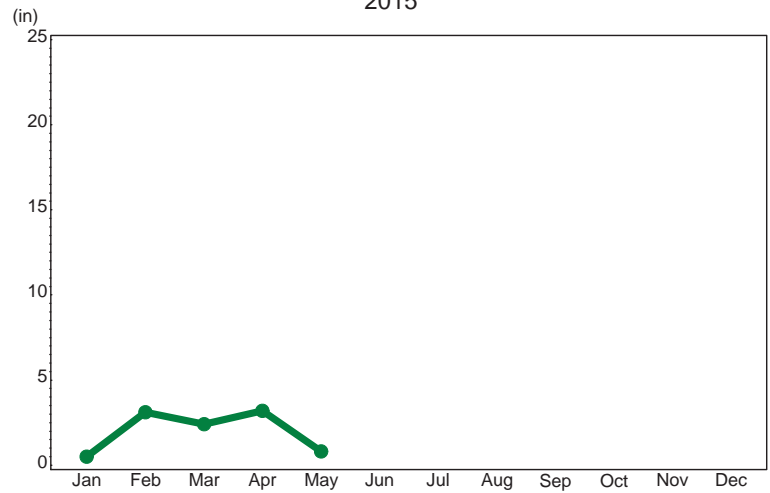
### Gordon River Extension

Precipitation (in)  
Monthly Total  
2014



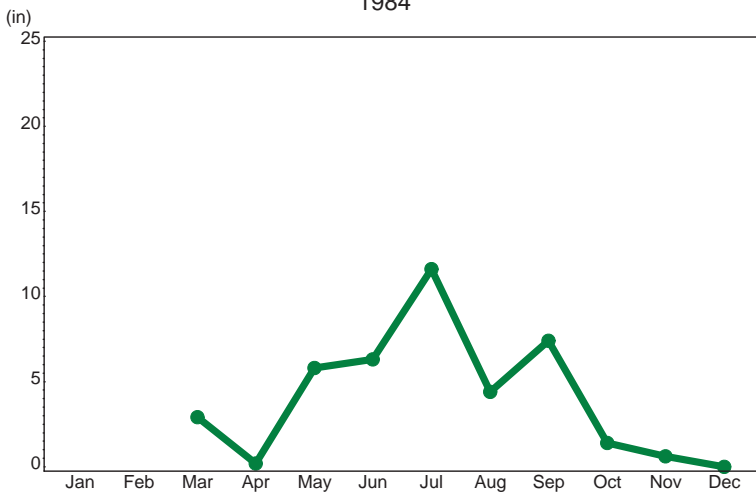
### Gordon River Extension

Precipitation (in)  
Monthly Total  
2015



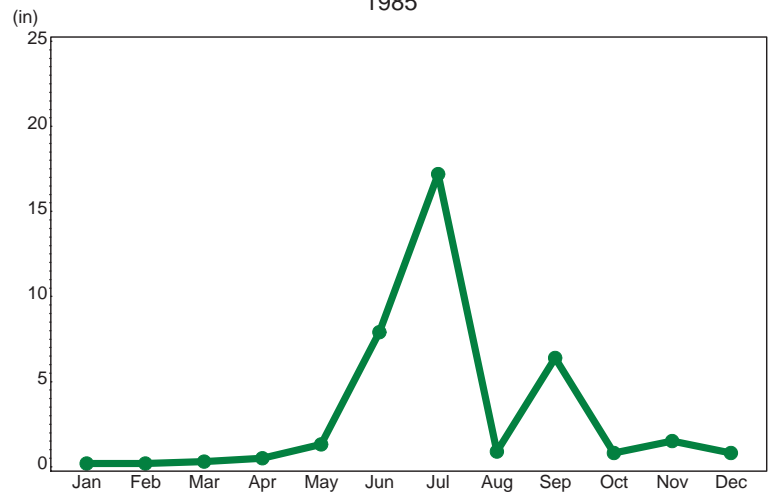
### Haldeman Creek (Lower)

Precipitation (in)  
Monthly Total  
1984



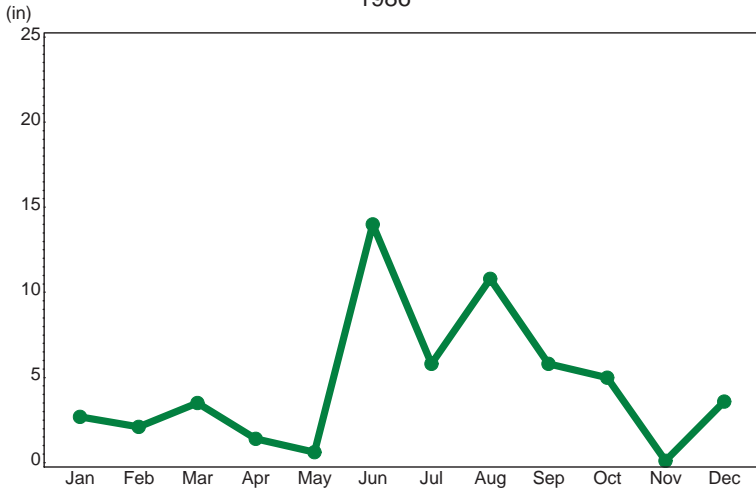
### Haldeman Creek (Lower)

Precipitation (in)  
Monthly Total  
1985



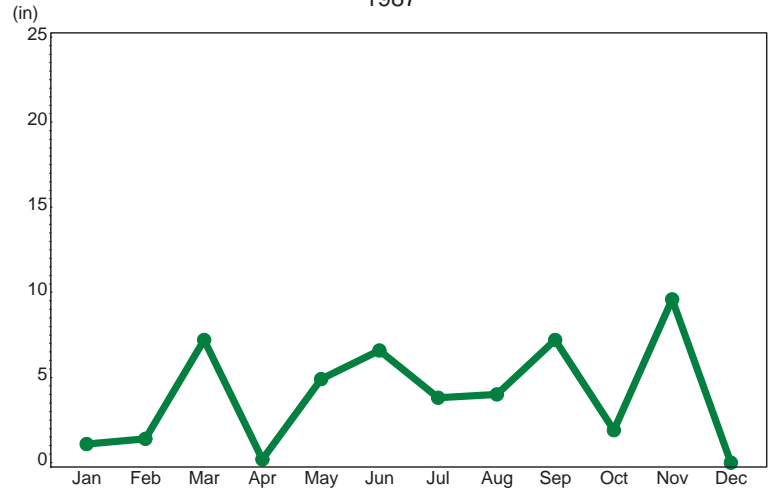
### Haldeman Creek (Lower)

Precipitation (in)  
Monthly Total  
1986



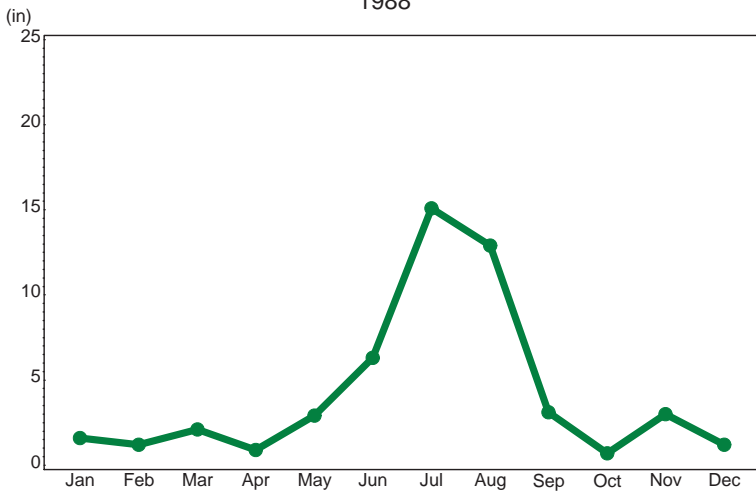
### Haldeman Creek (Lower)

Precipitation (in)  
Monthly Total  
1987



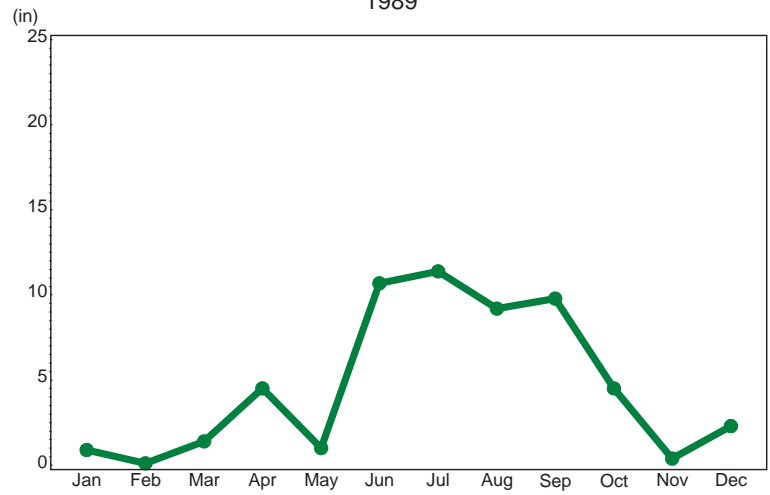
### Haldeman Creek (Lower)

Precipitation (in)  
Monthly Total  
1988



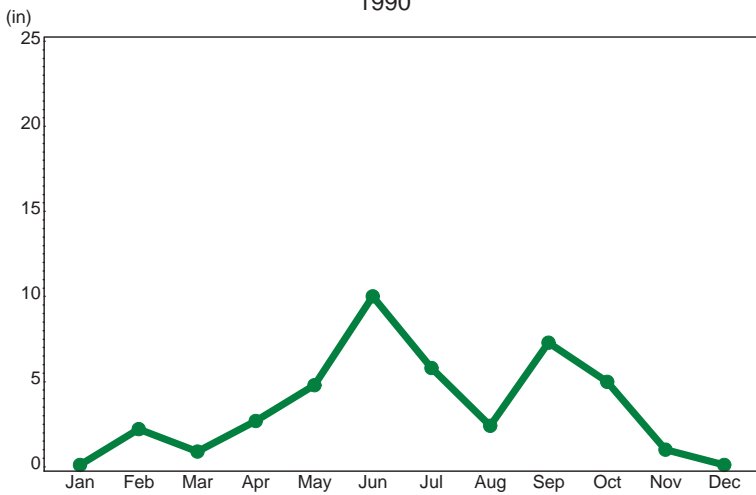
### Haldeman Creek (Lower)

Precipitation (in)  
Monthly Total  
1989



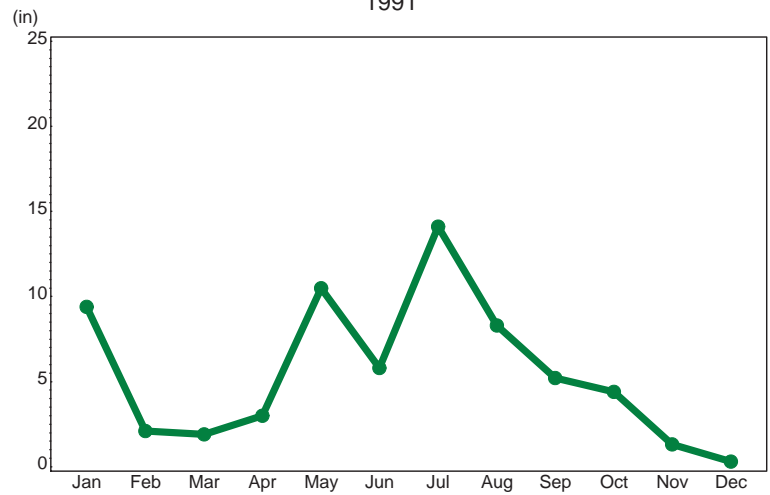
### Haldeman Creek (Lower)

Precipitation (in)  
Monthly Total  
1990



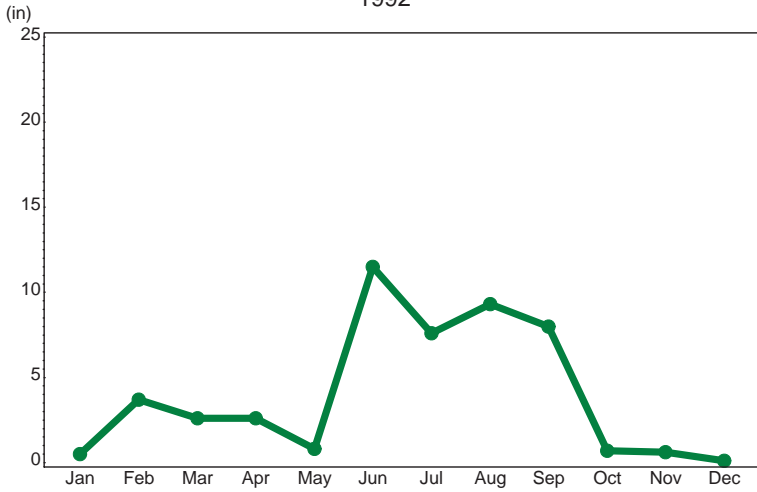
### Haldeman Creek (Lower)

Precipitation (in)  
Monthly Total  
1991



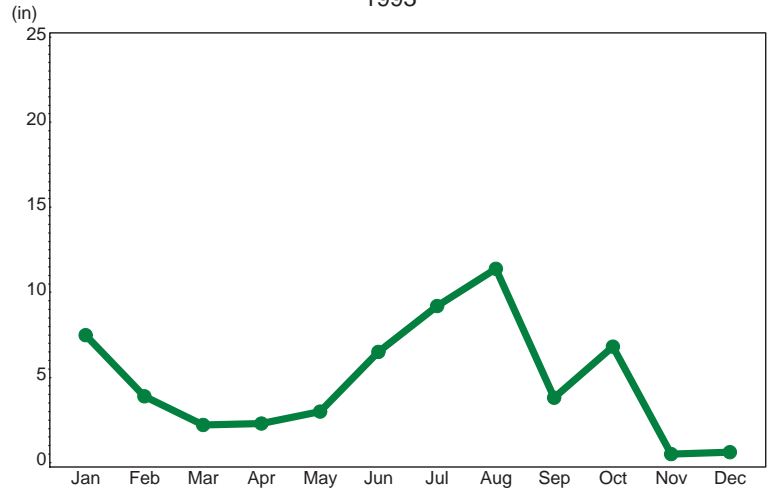
### Haldeman Creek (Lower)

Precipitation (in)  
Monthly Total  
1992



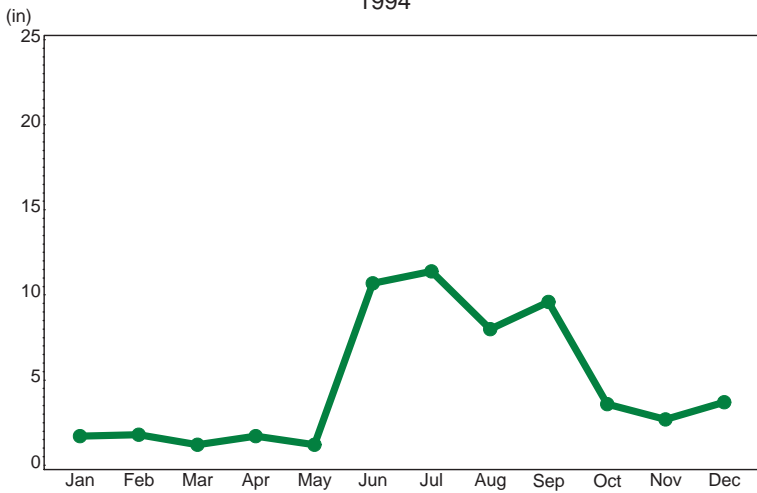
### Haldeman Creek (Lower)

Precipitation (in)  
Monthly Total  
1993



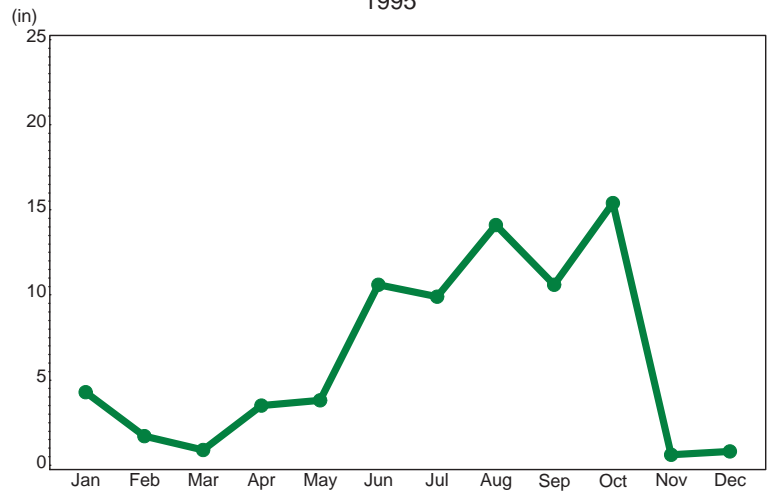
### Haldeman Creek (Lower)

Precipitation (in)  
Monthly Total  
1994



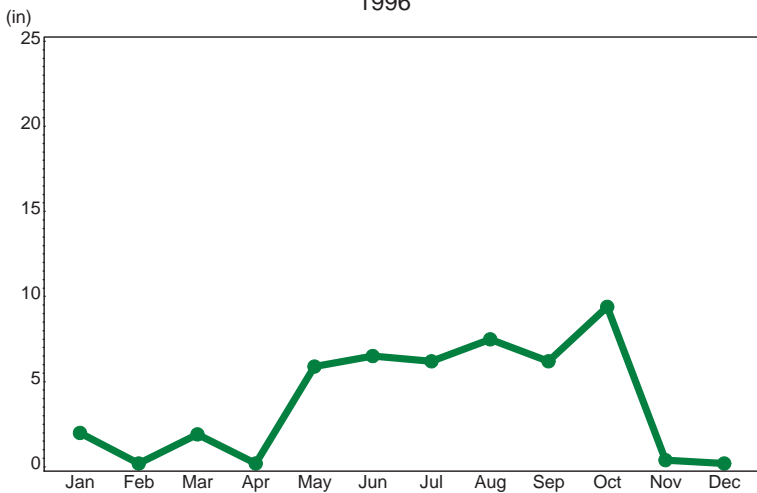
### Haldeman Creek (Lower)

Precipitation (in)  
Monthly Total  
1995



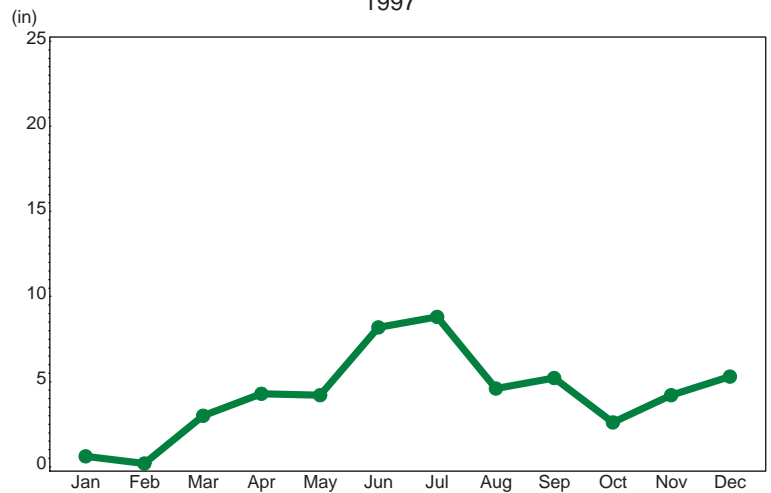
### Haldeman Creek (Lower)

Precipitation (in)  
Monthly Total  
1996



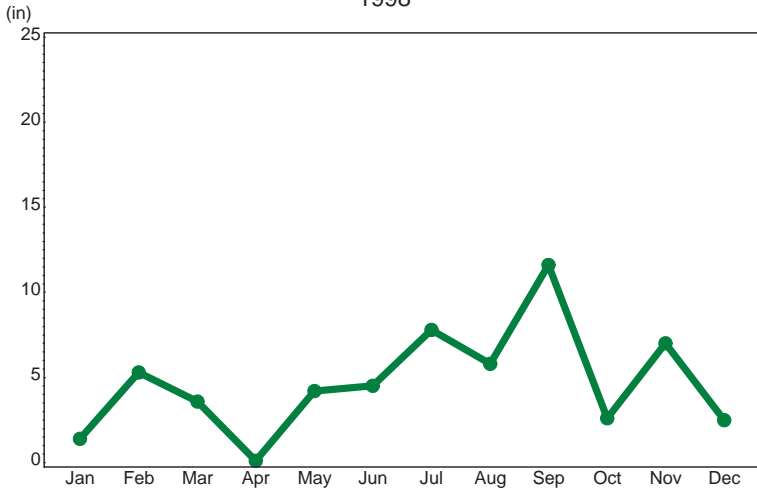
### Haldeman Creek (Lower)

Precipitation (in)  
Monthly Total  
1997



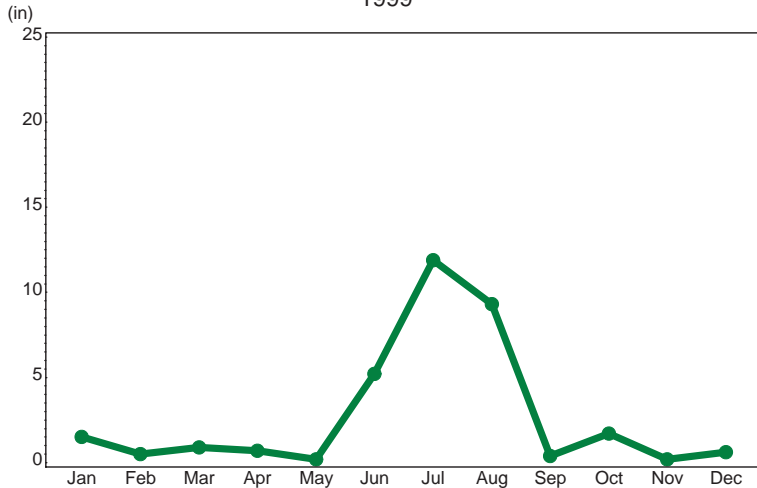
### Haldeman Creek (Lower)

Precipitation (in)  
Monthly Total  
1998



### Haldeman Creek (Lower)

Precipitation (in)  
Monthly Total  
1999



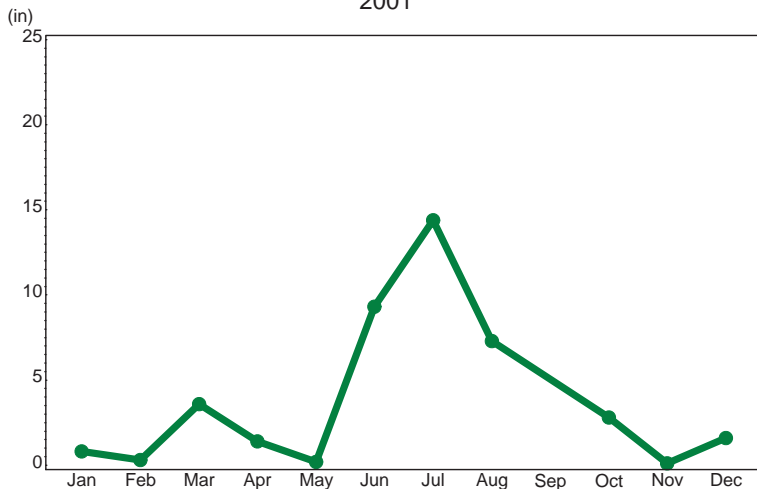
### Haldeman Creek (Lower)

Precipitation (in)  
Monthly Total  
2000



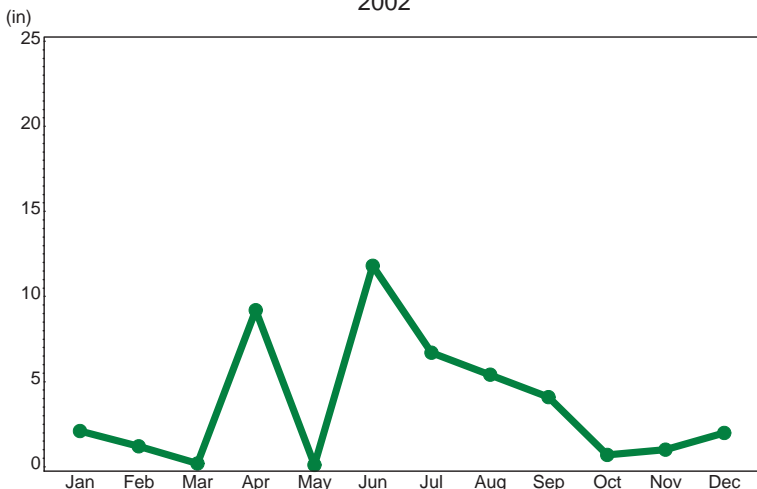
### Haldeman Creek (Lower)

Precipitation (in)  
Monthly Total  
2001



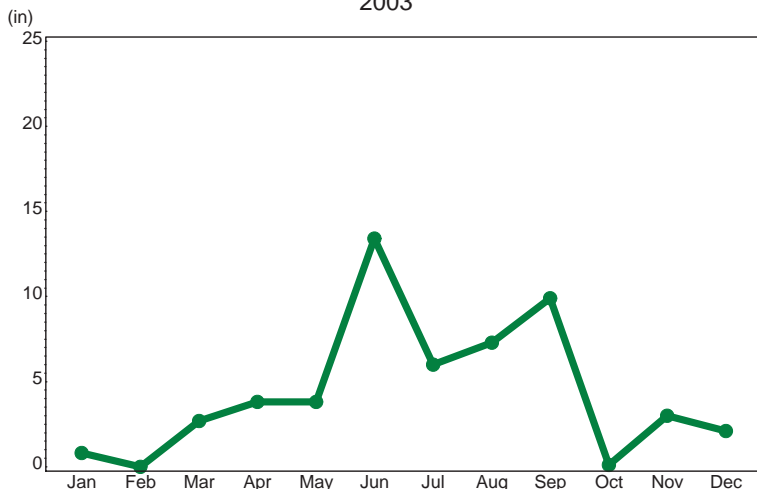
### Haldeman Creek (Lower)

Precipitation (in)  
Monthly Total  
2002

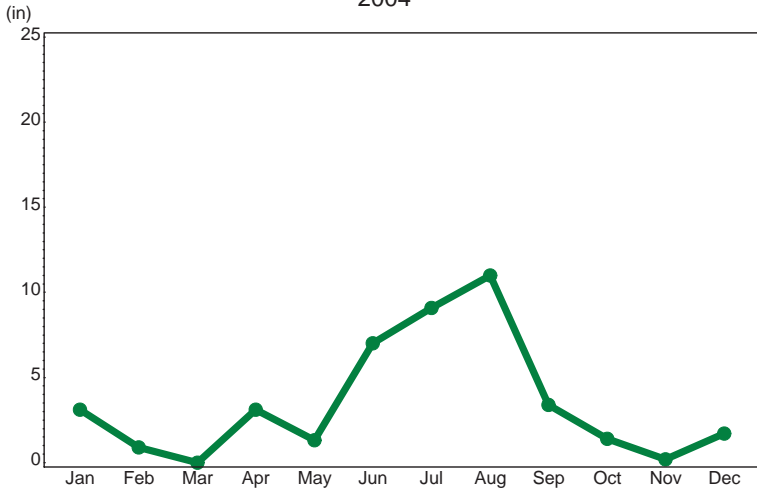


### Haldeman Creek (Lower)

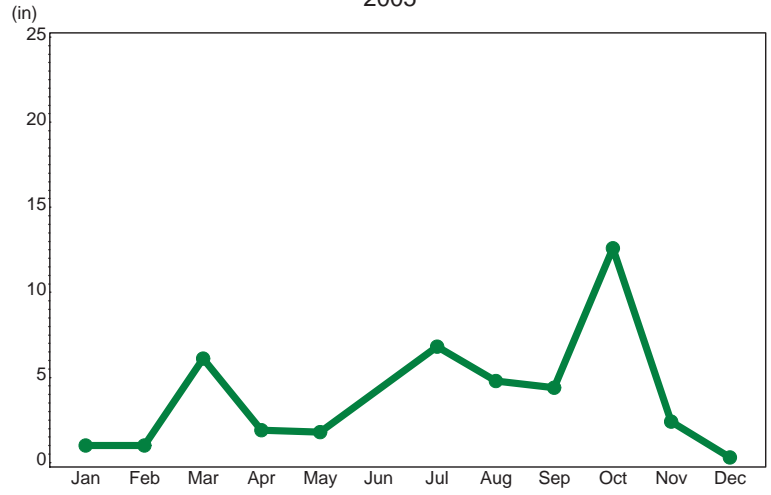
Precipitation (in)  
Monthly Total  
2003



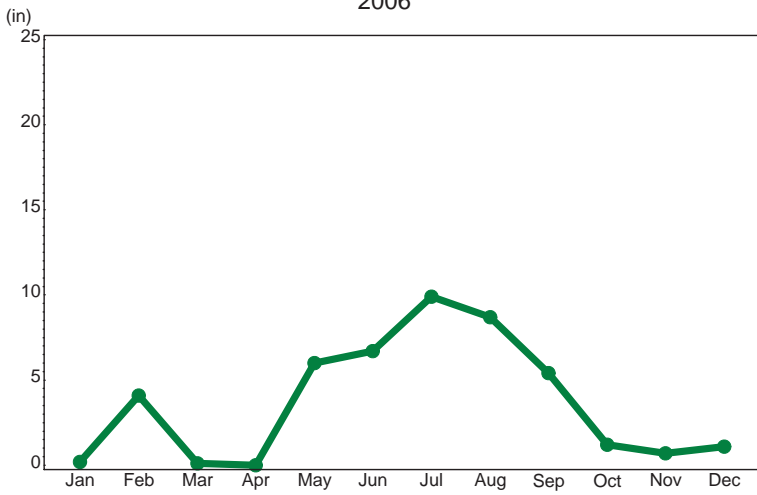
Haldeman Creek (Lower)  
Precipitation (in)  
Monthly Total  
2004



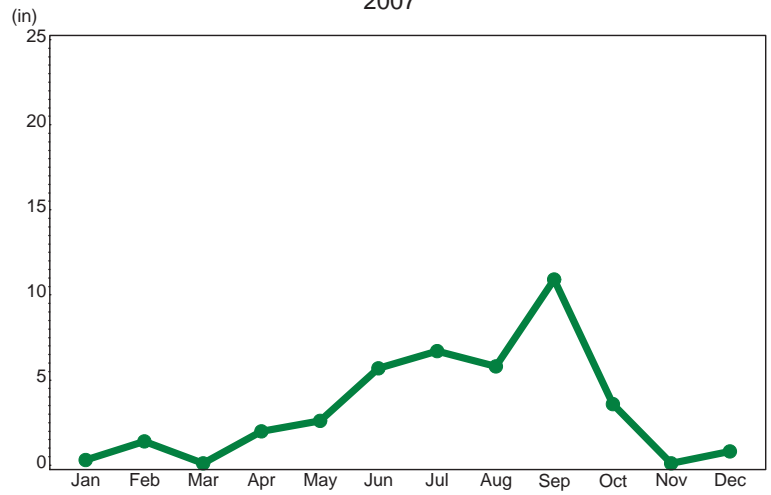
Haldeman Creek (Lower)  
Precipitation (in)  
Monthly Total  
2005



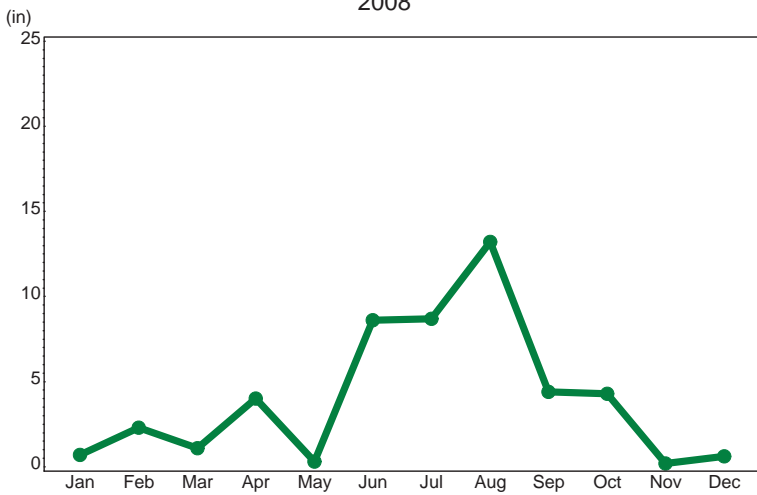
Haldeman Creek (Lower)  
Precipitation (in)  
Monthly Total  
2006



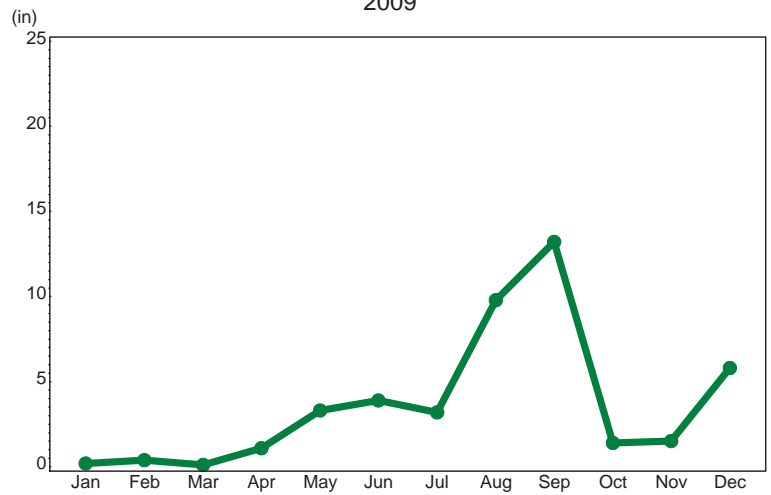
Haldeman Creek (Lower)  
Precipitation (in)  
Monthly Total  
2007



Haldeman Creek (Lower)  
Precipitation (in)  
Monthly Total  
2008

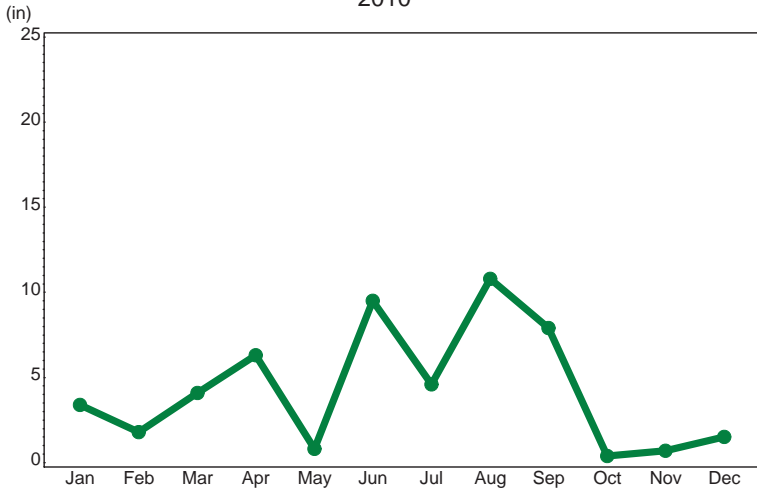


Haldeman Creek (Lower)  
Precipitation (in)  
Monthly Total  
2009



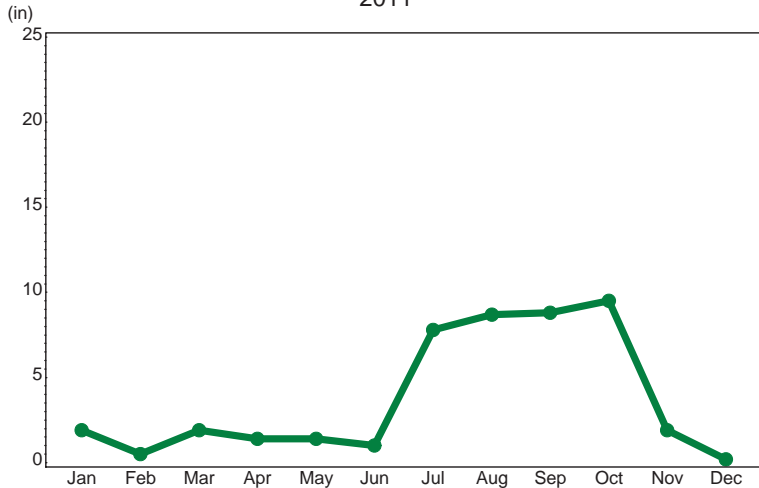
### Haldeman Creek (Lower)

Precipitation (in)  
Monthly Total  
2010



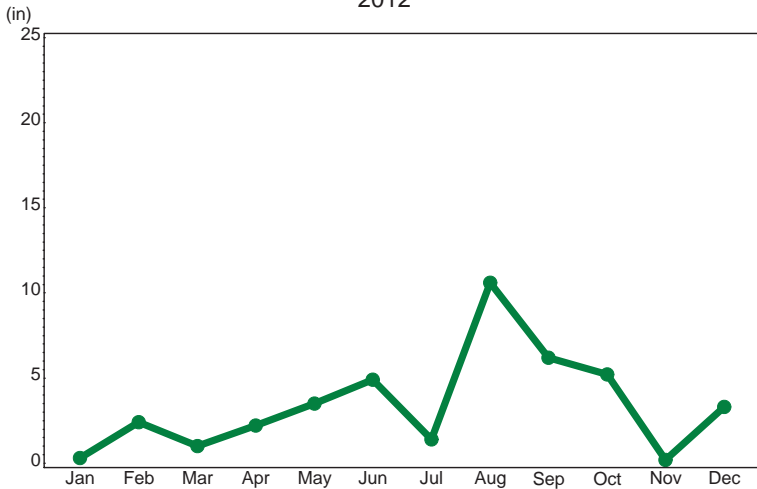
### Haldeman Creek (Lower)

Precipitation (in)  
Monthly Total  
2011



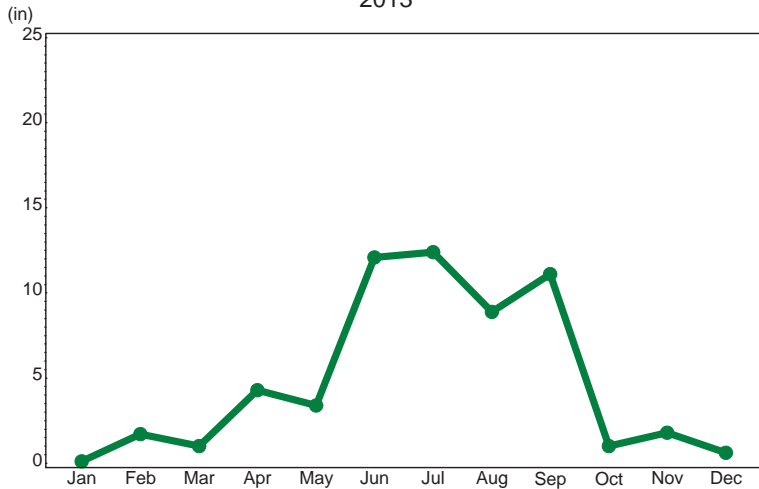
### Haldeman Creek (Lower)

Precipitation (in)  
Monthly Total  
2012



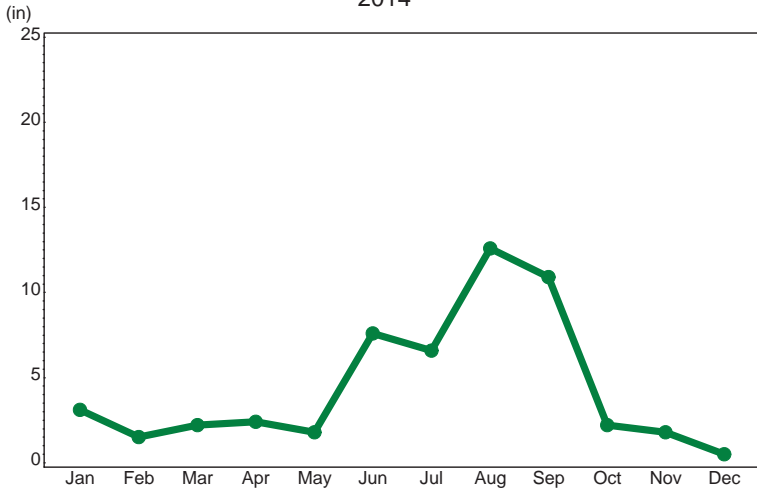
### Haldeman Creek (Lower)

Precipitation (in)  
Monthly Total  
2013



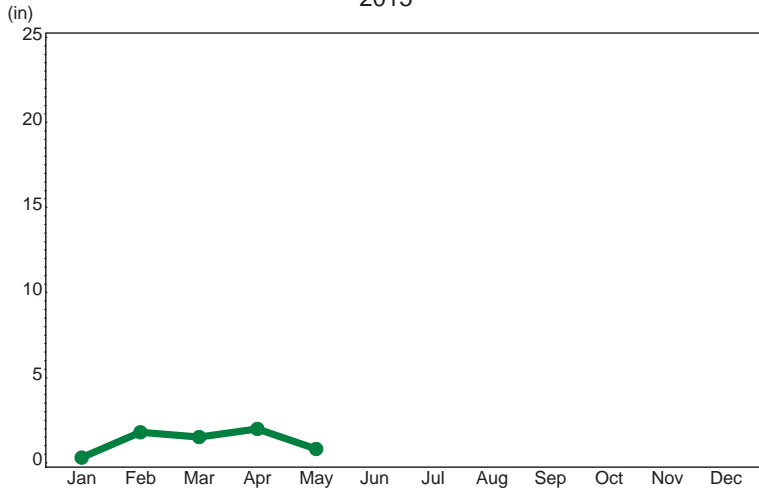
### Haldeman Creek (Lower)

Precipitation (in)  
Monthly Total  
2014



### Haldeman Creek (Lower)

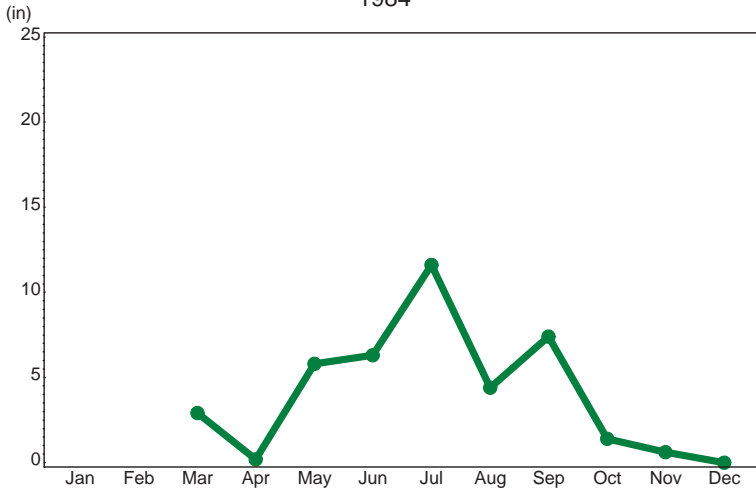
Precipitation (in)  
Monthly Total  
2015





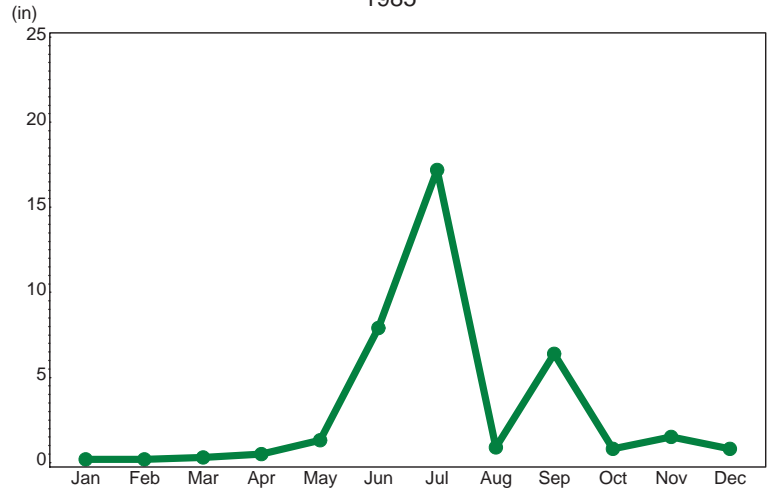
### Haldeman Creek (Upper)

Precipitation (in)  
Monthly Total  
1984



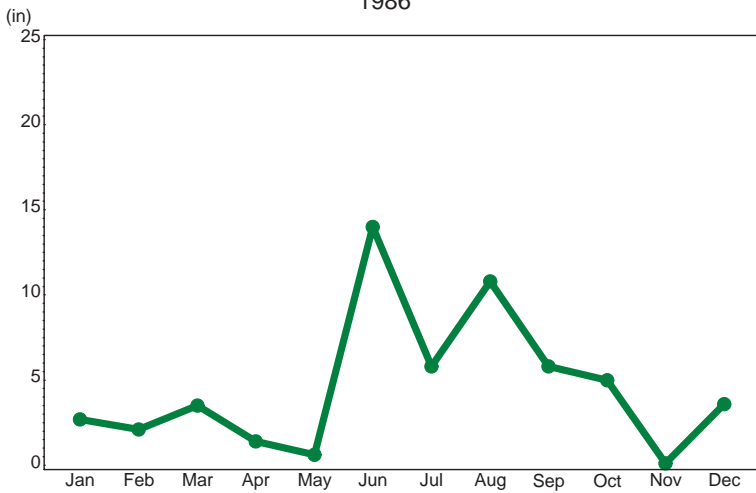
### Haldeman Creek (Upper)

Precipitation (in)  
Monthly Total  
1985



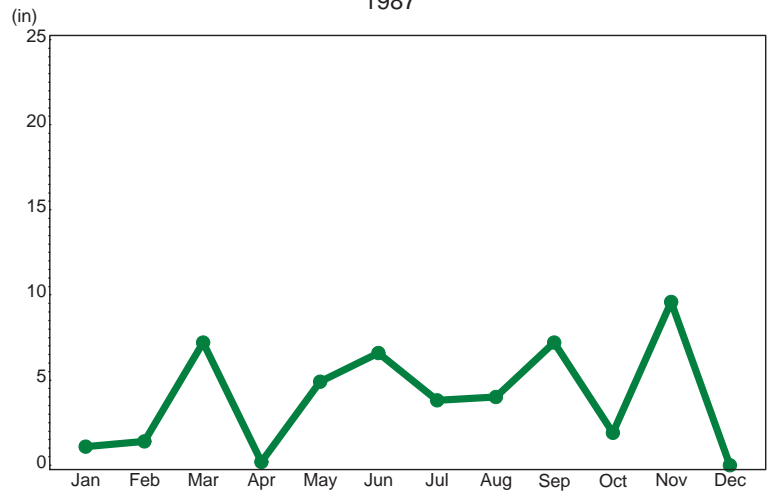
### Haldeman Creek (Upper)

Precipitation (in)  
Monthly Total  
1986



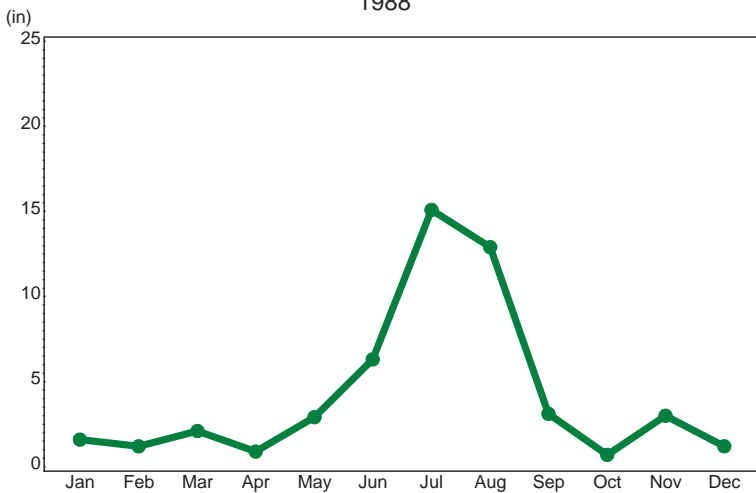
### Haldeman Creek (Upper)

Precipitation (in)  
Monthly Total  
1987



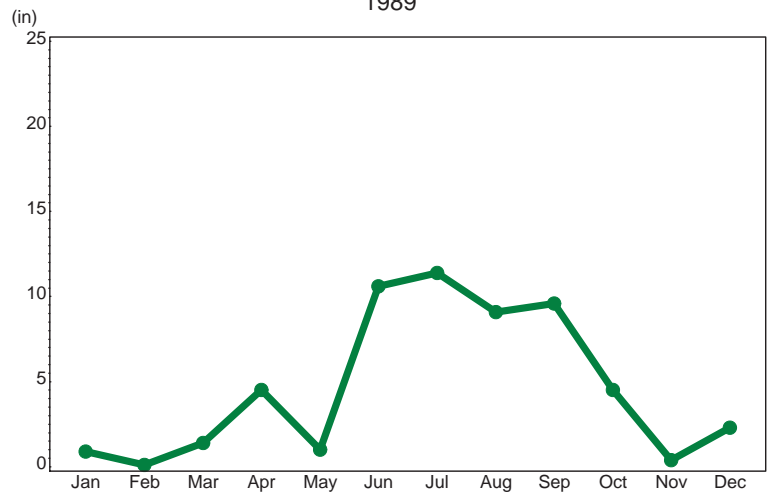
### Haldeman Creek (Upper)

Precipitation (in)  
Monthly Total  
1988

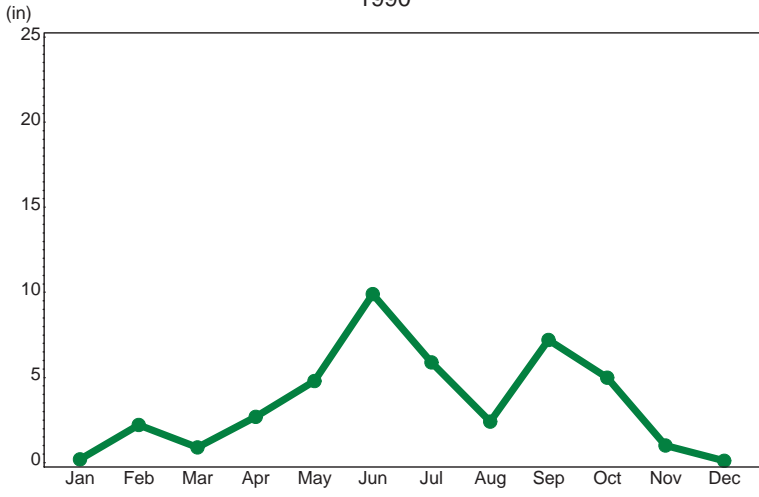


### Haldeman Creek (Upper)

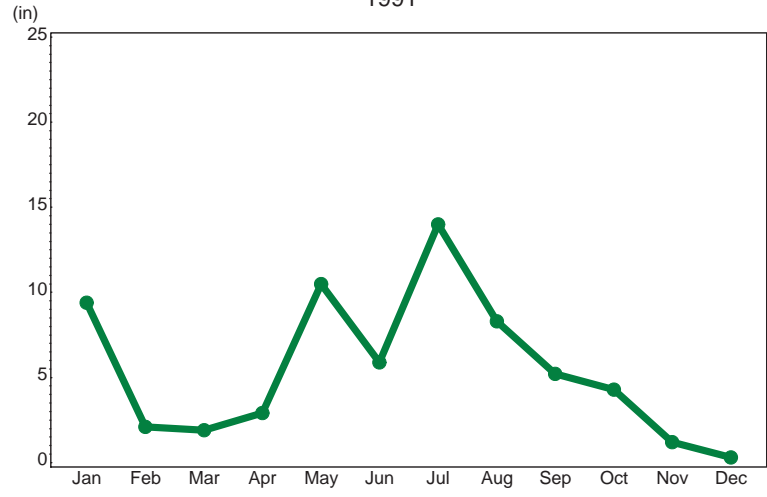
Precipitation (in)  
Monthly Total  
1989



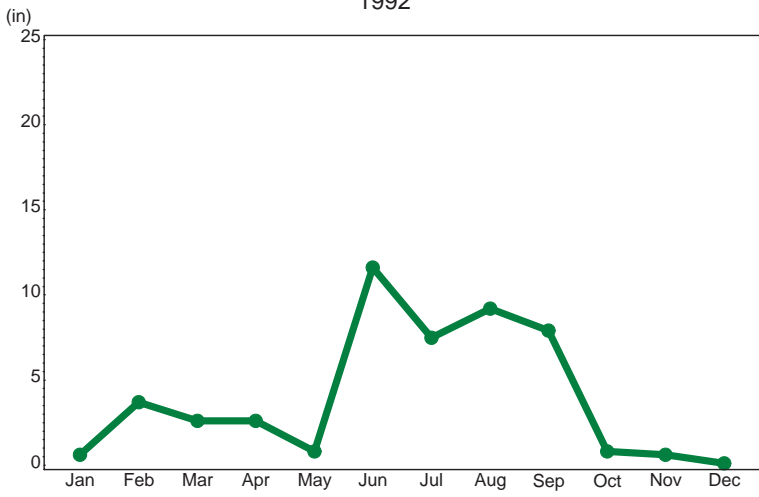
Haldeman Creek (Upper)  
Precipitation (in)  
Monthly Total  
1990



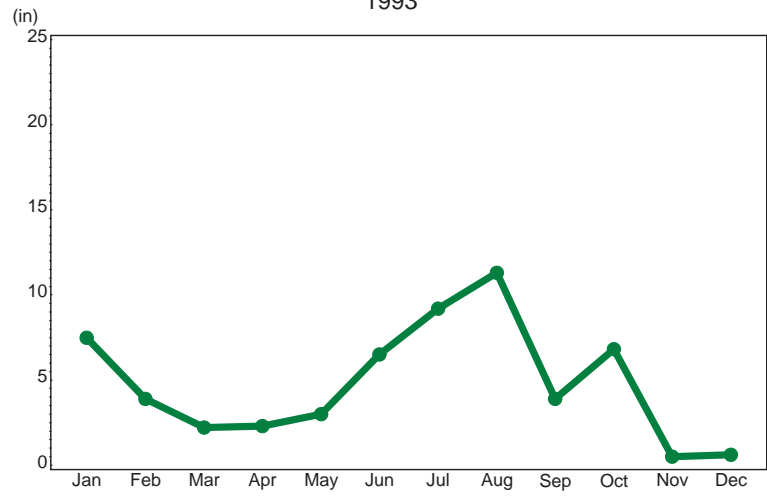
Haldeman Creek (Upper)  
Precipitation (in)  
Monthly Total  
1991



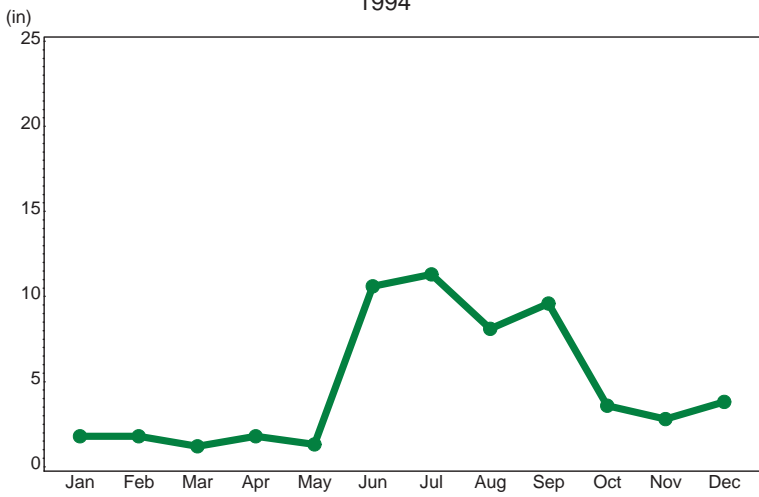
Haldeman Creek (Upper)  
Precipitation (in)  
Monthly Total  
1992



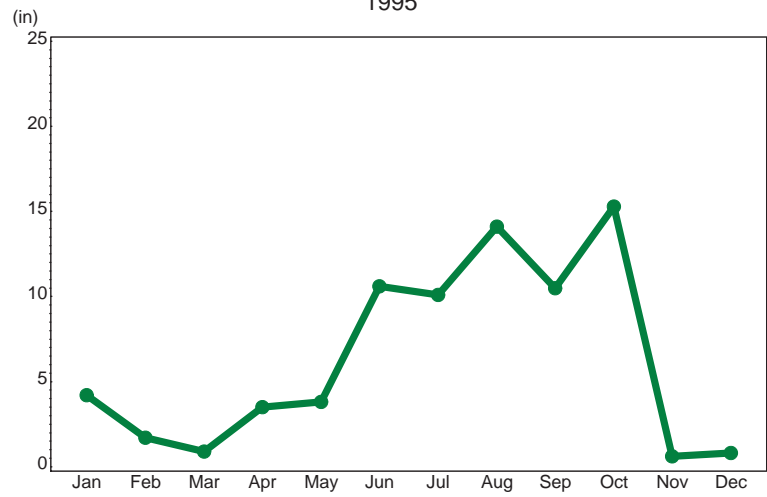
Haldeman Creek (Upper)  
Precipitation (in)  
Monthly Total  
1993



Haldeman Creek (Upper)  
Precipitation (in)  
Monthly Total  
1994

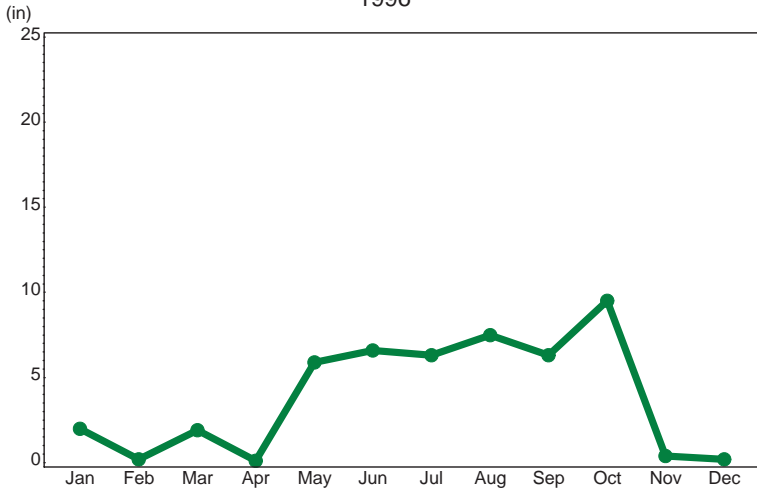


Haldeman Creek (Upper)  
Precipitation (in)  
Monthly Total  
1995



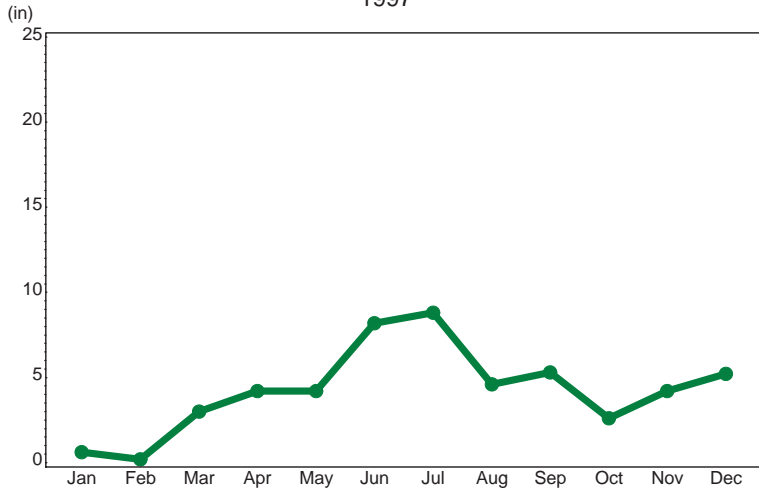
### Haldeman Creek (Upper)

Precipitation (in)  
Monthly Total  
1996



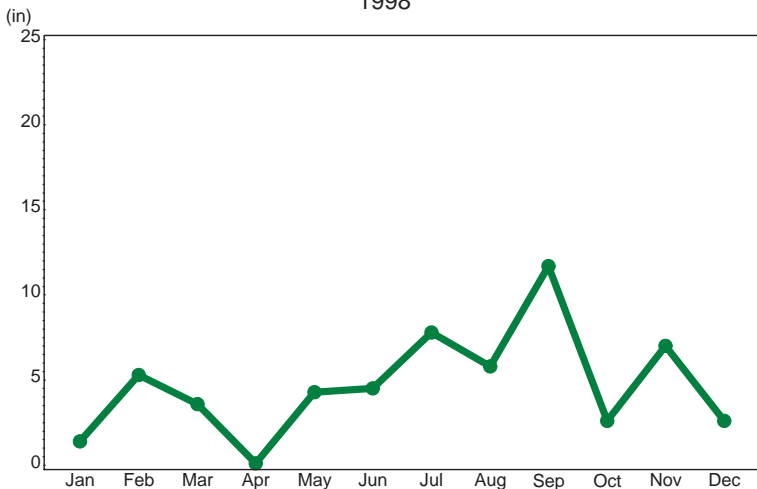
### Haldeman Creek (Upper)

Precipitation (in)  
Monthly Total  
1997



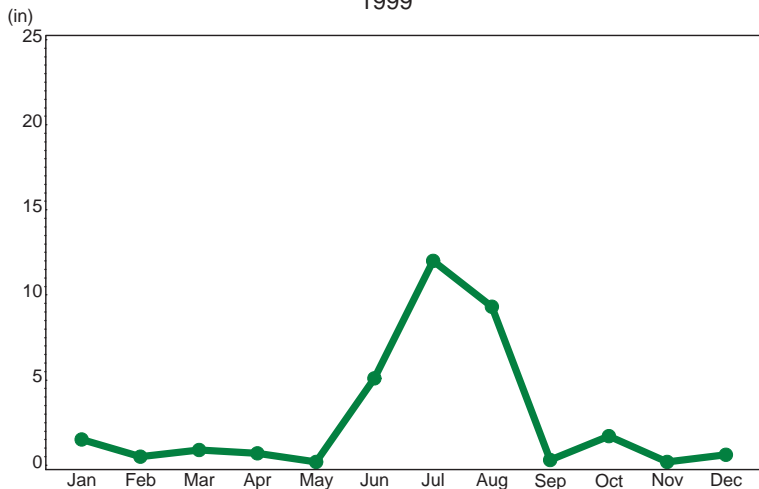
### Haldeman Creek (Upper)

Precipitation (in)  
Monthly Total  
1998



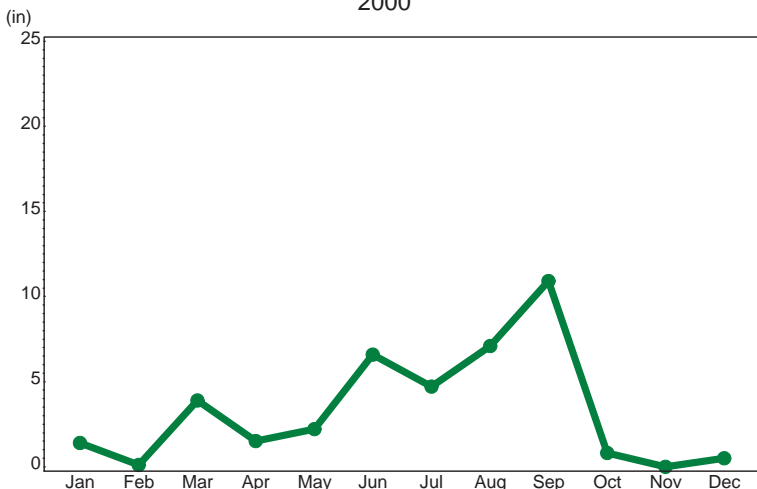
### Haldeman Creek (Upper)

Precipitation (in)  
Monthly Total  
1999



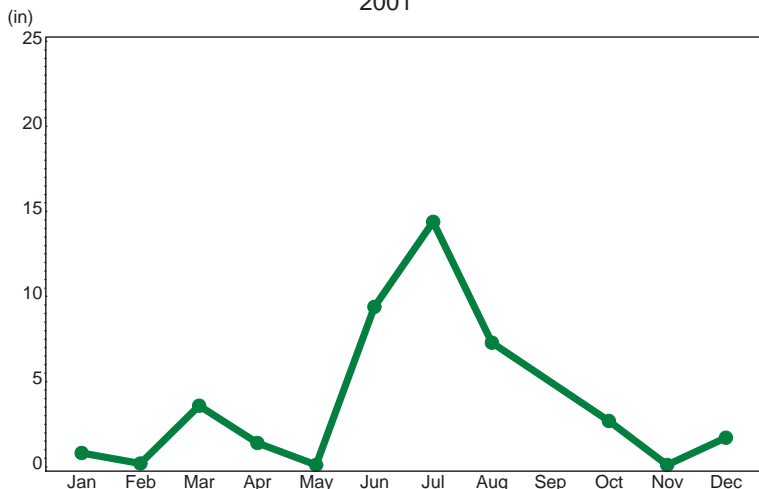
### Haldeman Creek (Upper)

Precipitation (in)  
Monthly Total  
2000

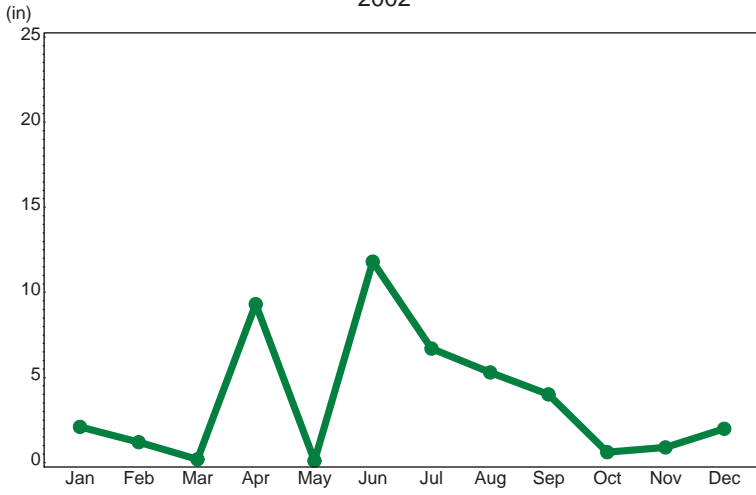


### Haldeman Creek (Upper)

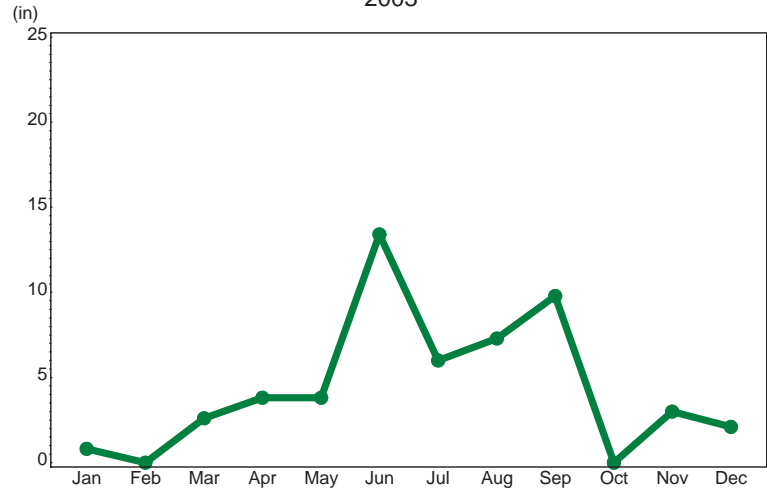
Precipitation (in)  
Monthly Total  
2001



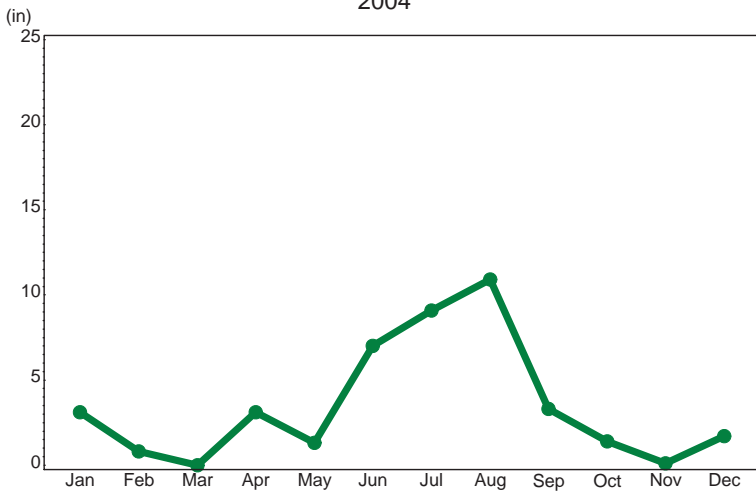
Haldeman Creek (Upper)  
Precipitation (in)  
Monthly Total  
2002



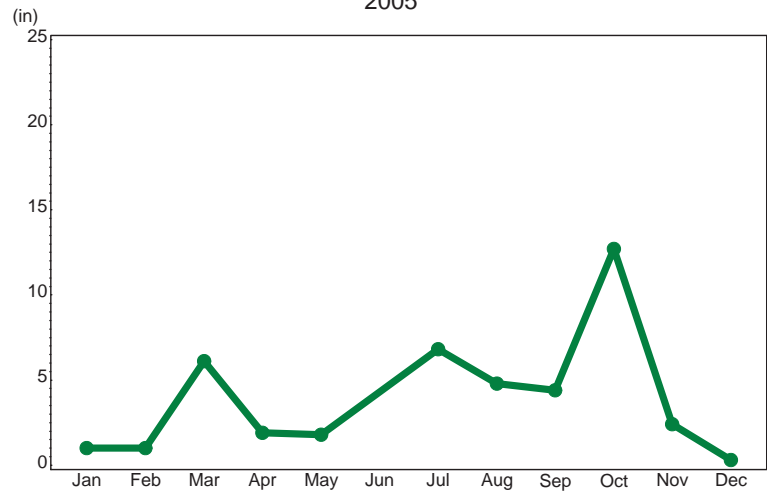
Haldeman Creek (Upper)  
Precipitation (in)  
Monthly Total  
2003



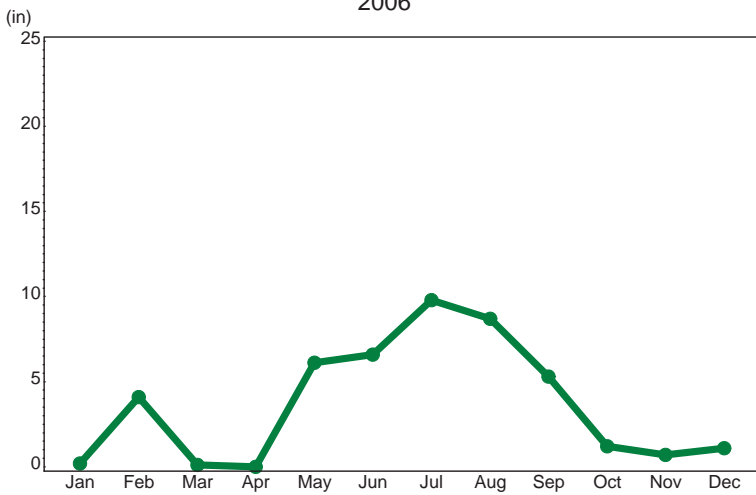
Haldeman Creek (Upper)  
Precipitation (in)  
Monthly Total  
2004



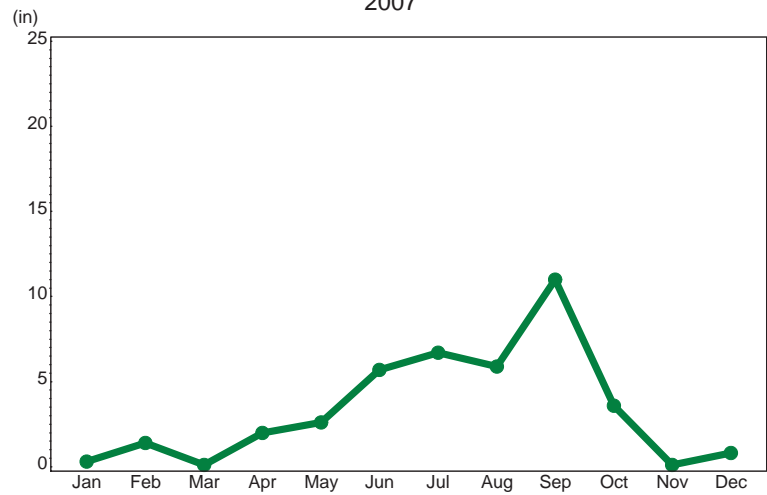
Haldeman Creek (Upper)  
Precipitation (in)  
Monthly Total  
2005



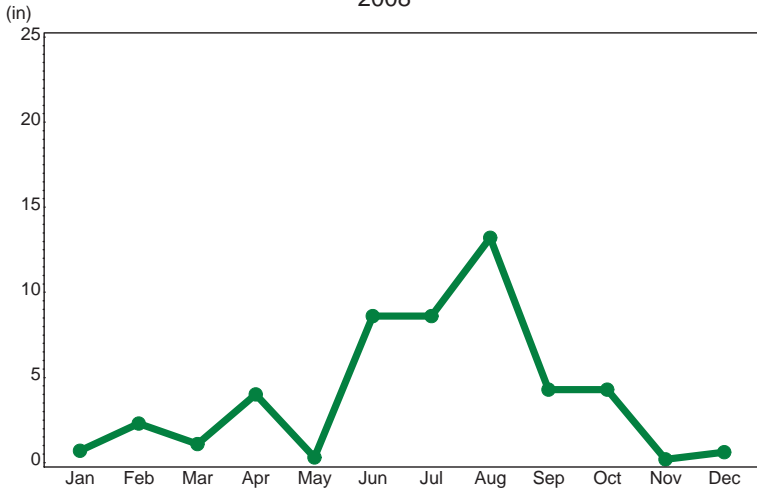
Haldeman Creek (Upper)  
Precipitation (in)  
Monthly Total  
2006



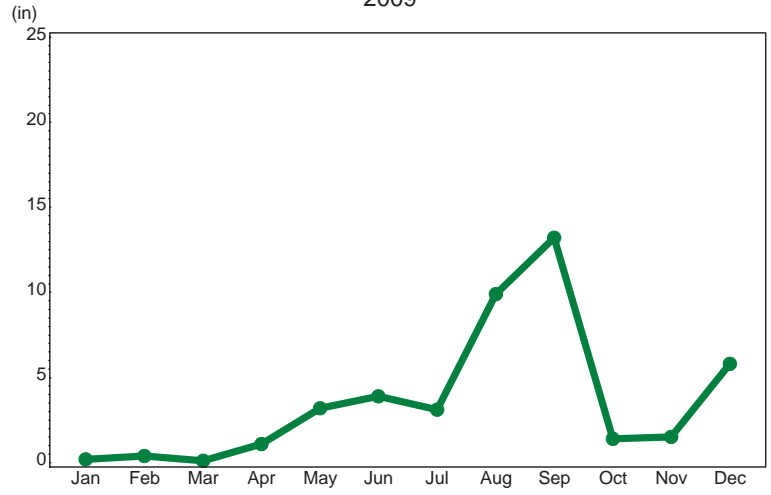
Haldeman Creek (Upper)  
Precipitation (in)  
Monthly Total  
2007



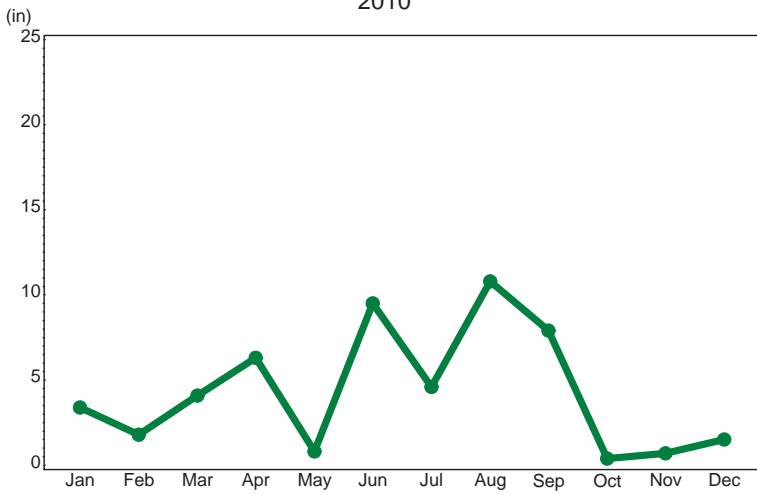
Haldeman Creek (Upper)  
Precipitation (in)  
Monthly Total  
2008



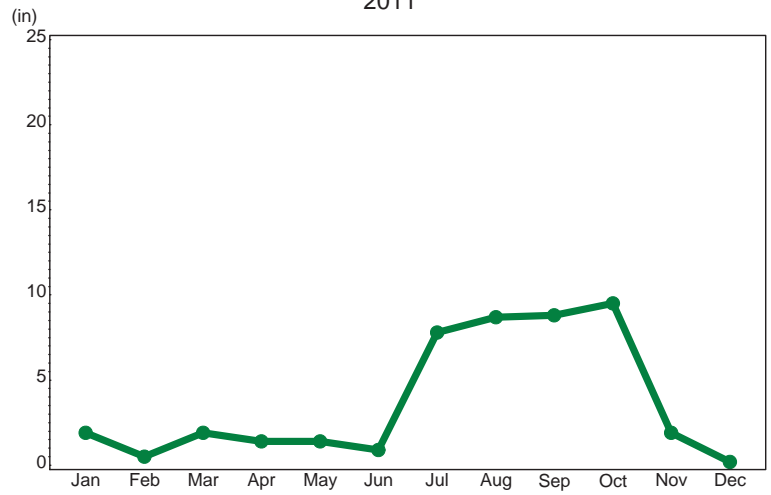
Haldeman Creek (Upper)  
Precipitation (in)  
Monthly Total  
2009



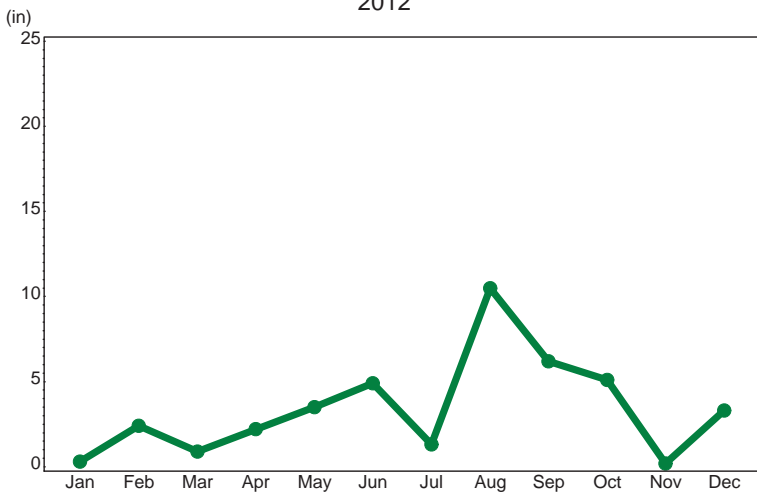
Haldeman Creek (Upper)  
Precipitation (in)  
Monthly Total  
2010



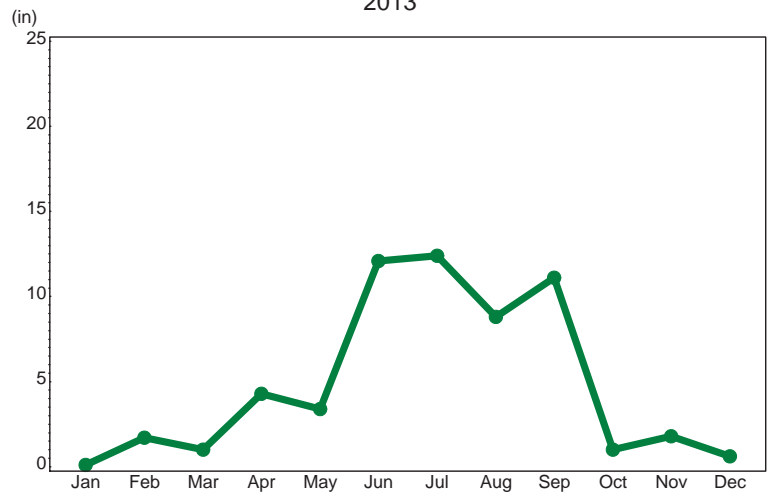
Haldeman Creek (Upper)  
Precipitation (in)  
Monthly Total  
2011



Haldeman Creek (Upper)  
Precipitation (in)  
Monthly Total  
2012

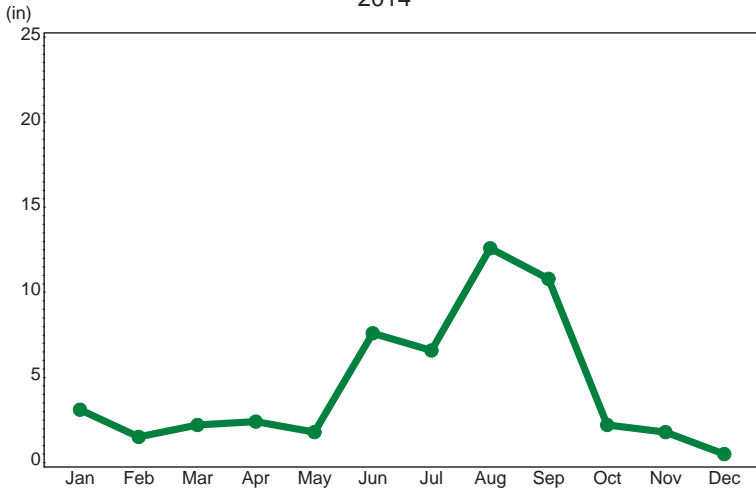


Haldeman Creek (Upper)  
Precipitation (in)  
Monthly Total  
2013



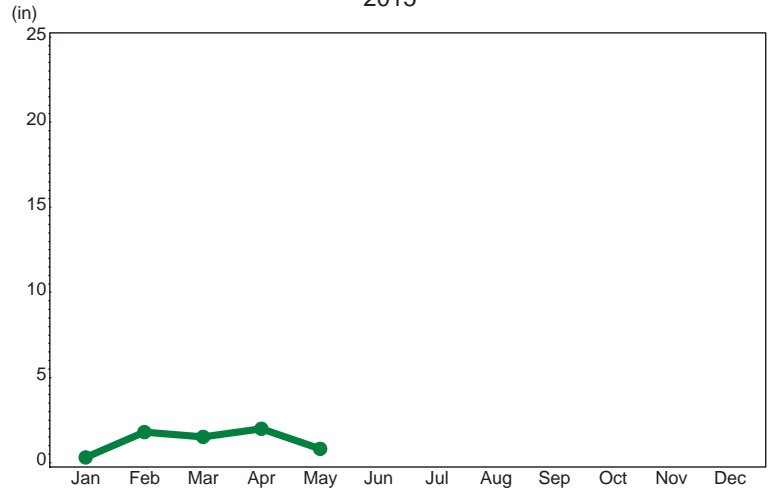
### Haldeman Creek (Upper)

Precipitation (in)  
Monthly Total  
2014



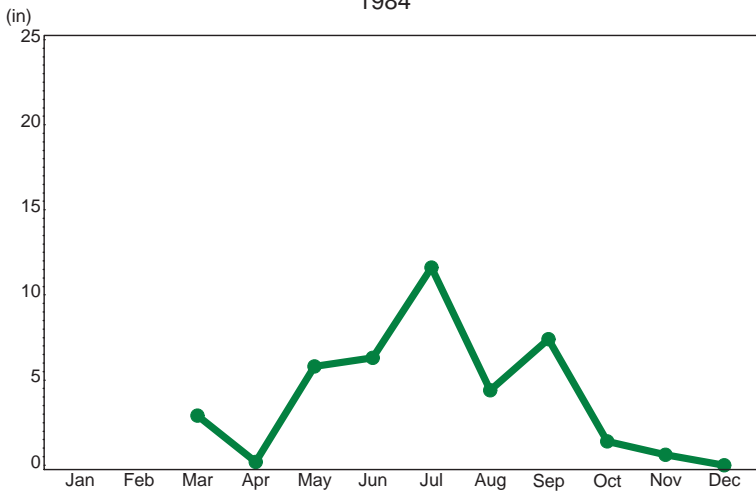
### Haldeman Creek (Upper)

Precipitation (in)  
Monthly Total  
2015



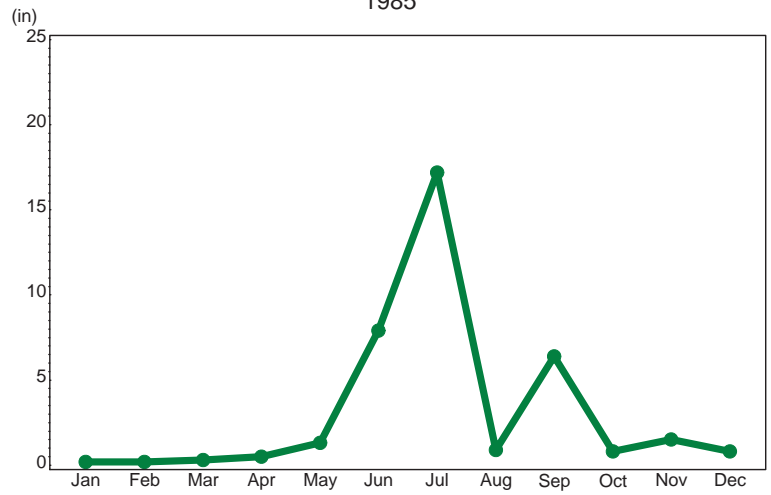
### Immokalee Basin

Precipitation (in)  
Monthly Total  
1984



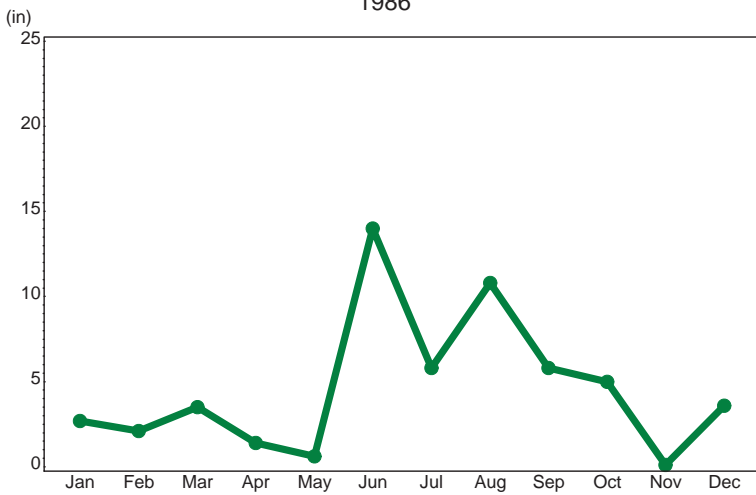
### Immokalee Basin

Precipitation (in)  
Monthly Total  
1985



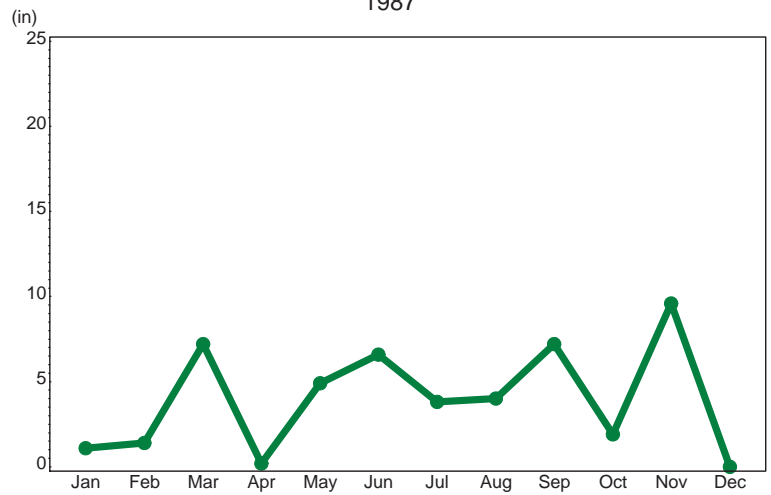
### Immokalee Basin

Precipitation (in)  
Monthly Total  
1986

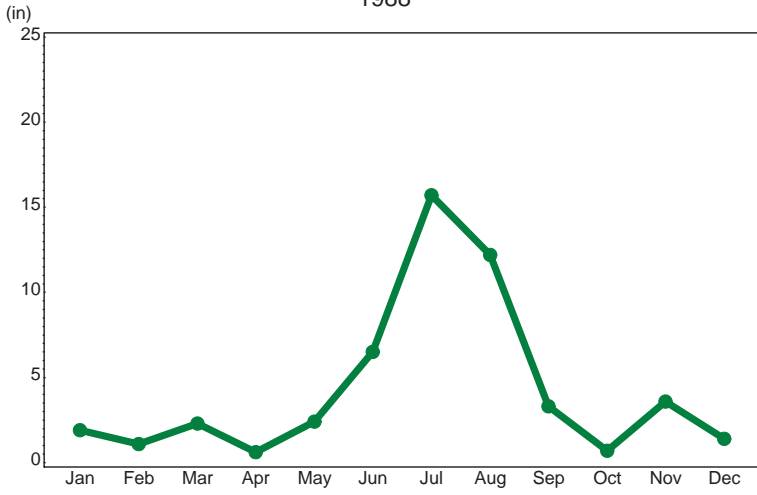


### Immokalee Basin

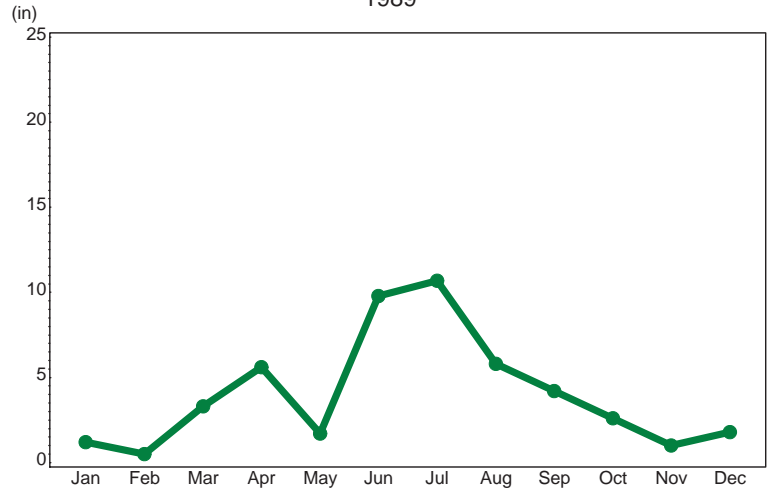
Precipitation (in)  
Monthly Total  
1987



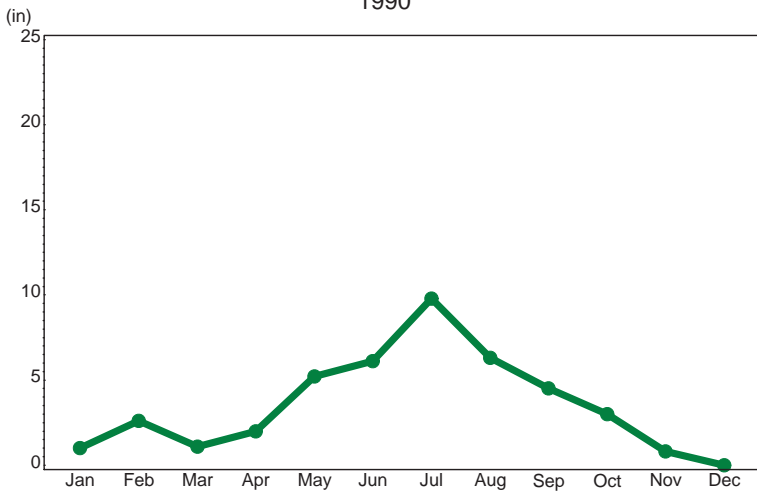
Immokalee Basin  
Precipitation (in)  
Monthly Total  
1988



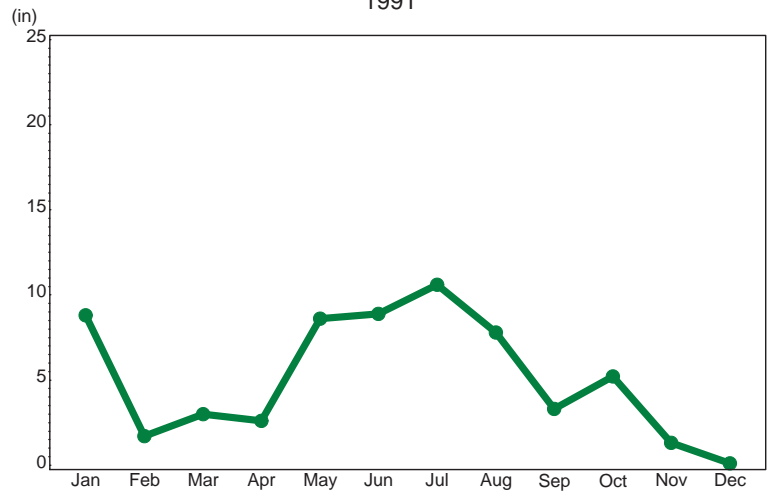
Immokalee Basin  
Precipitation (in)  
Monthly Total  
1989



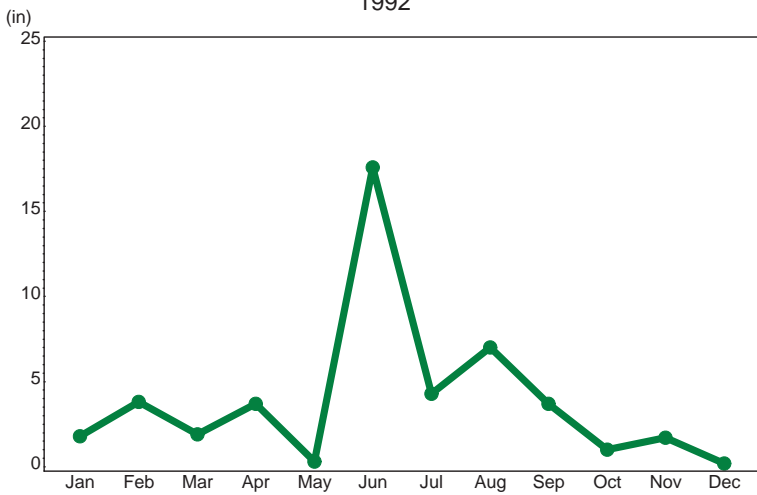
Immokalee Basin  
Precipitation (in)  
Monthly Total  
1990



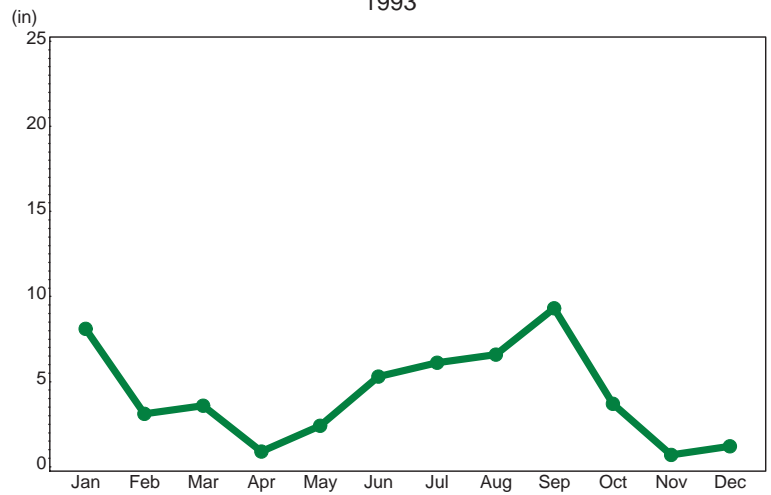
Immokalee Basin  
Precipitation (in)  
Monthly Total  
1991



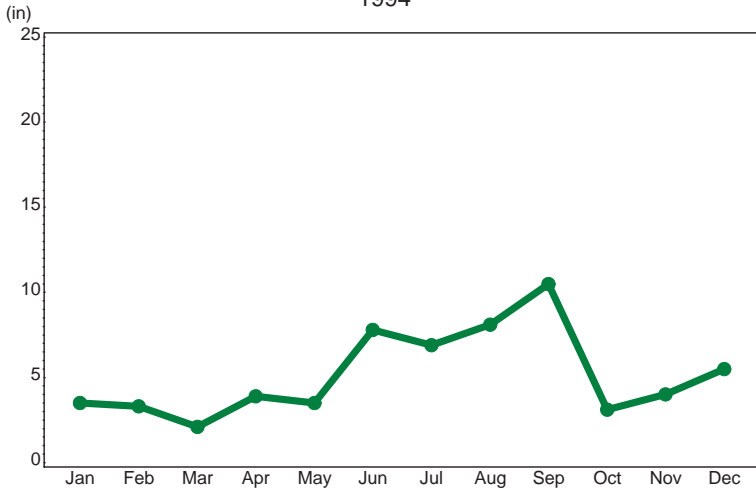
Immokalee Basin  
Precipitation (in)  
Monthly Total  
1992



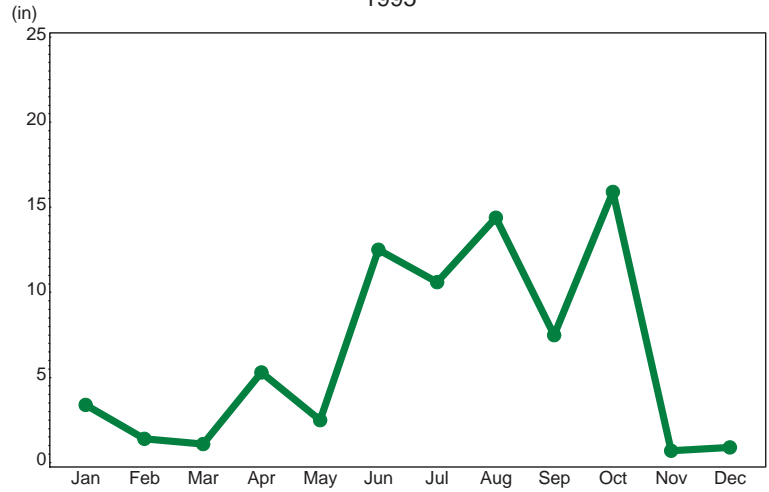
Immokalee Basin  
Precipitation (in)  
Monthly Total  
1993



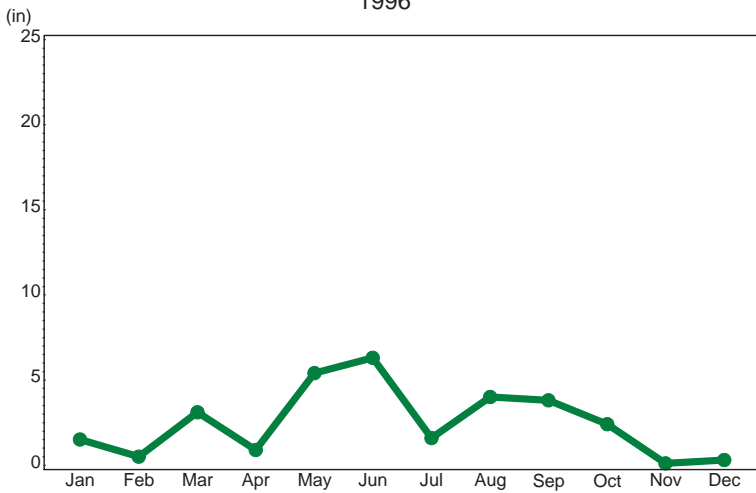
Immokalee Basin  
Precipitation (in)  
Monthly Total  
1994



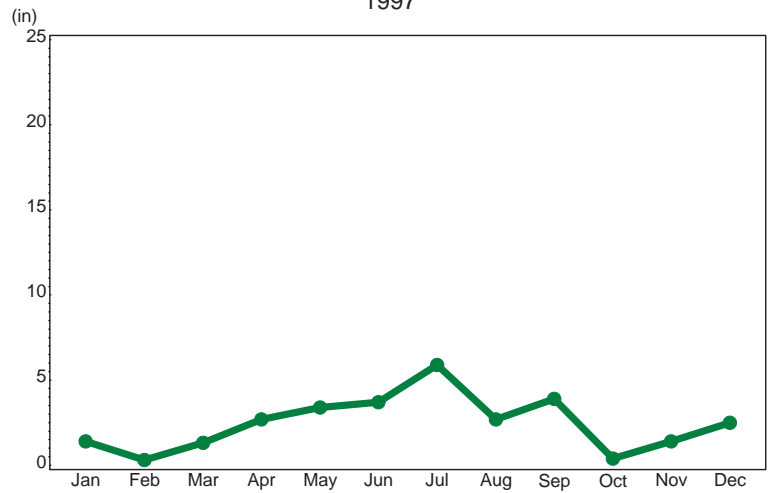
Immokalee Basin  
Precipitation (in)  
Monthly Total  
1995



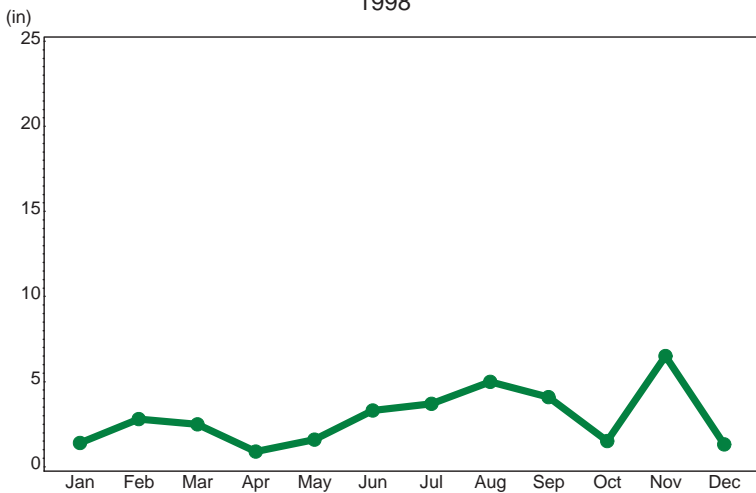
Immokalee Basin  
Precipitation (in)  
Monthly Total  
1996



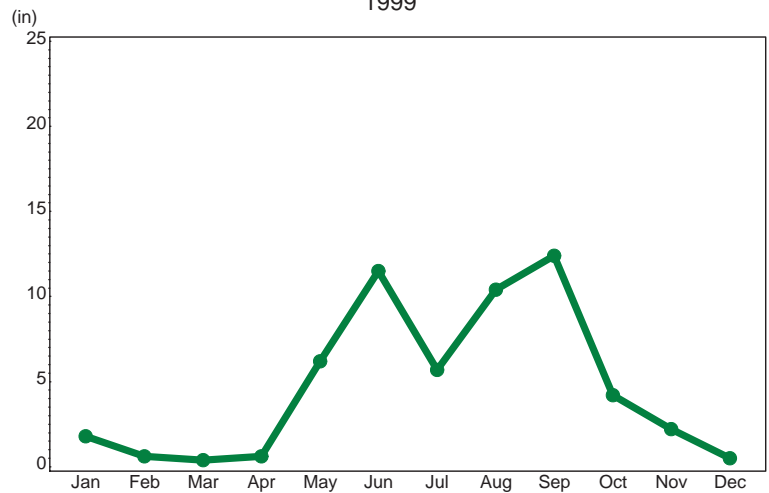
Immokalee Basin  
Precipitation (in)  
Monthly Total  
1997



Immokalee Basin  
Precipitation (in)  
Monthly Total  
1998

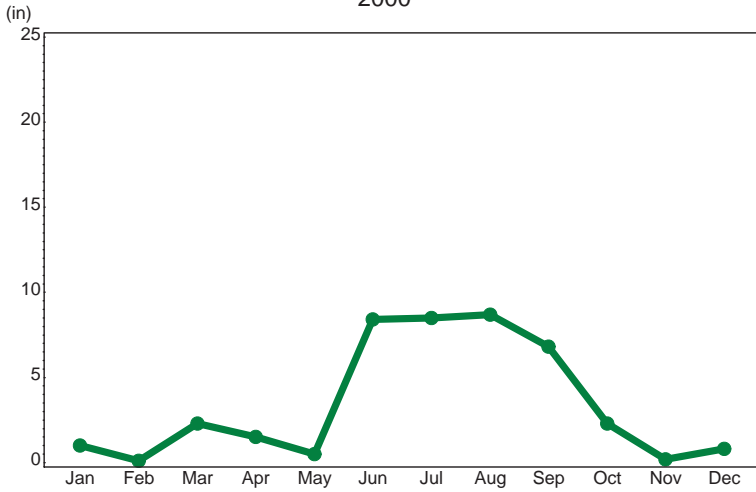


Immokalee Basin  
Precipitation (in)  
Monthly Total  
1999

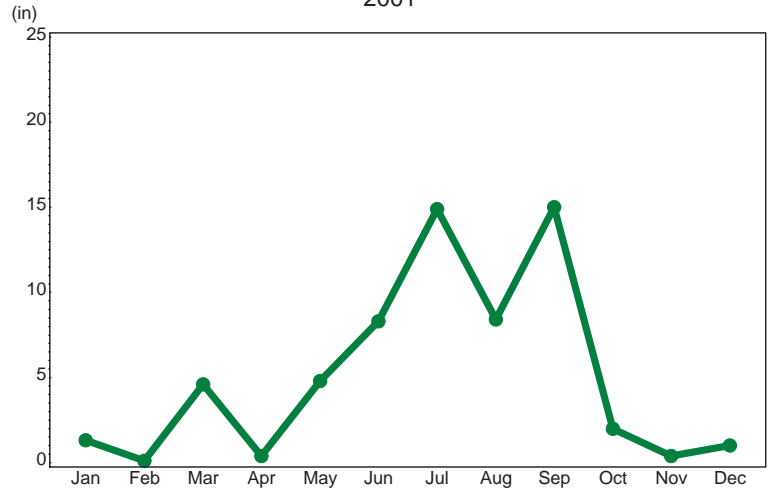




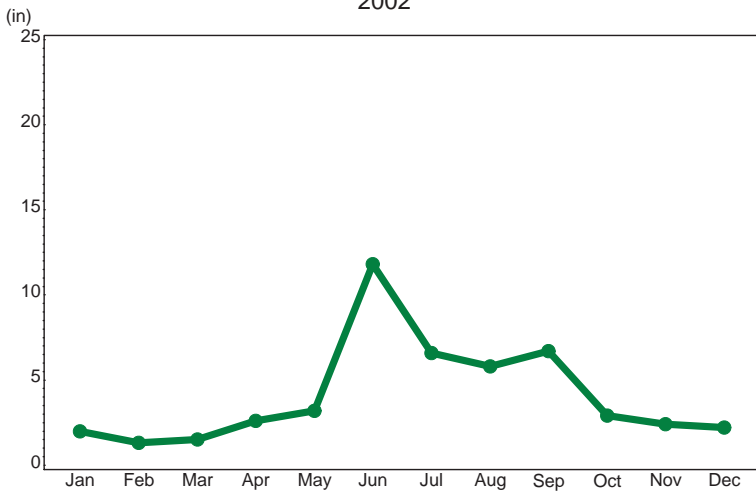
Immokalee Basin  
Precipitation (in)  
Monthly Total  
2000



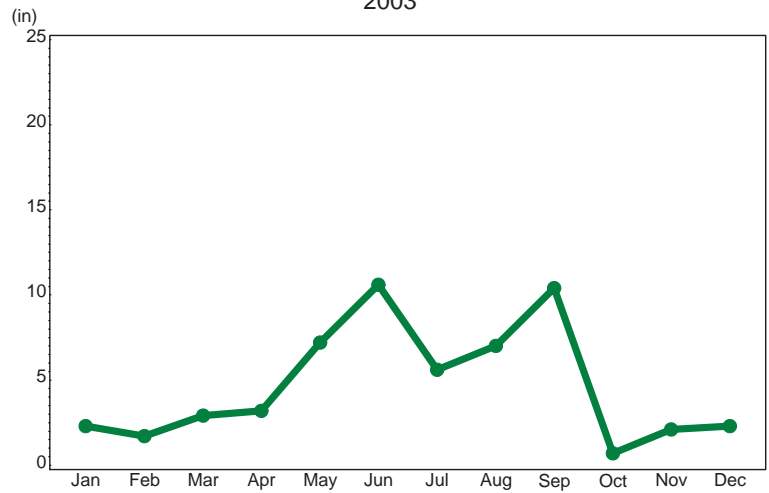
Immokalee Basin  
Precipitation (in)  
Monthly Total  
2001



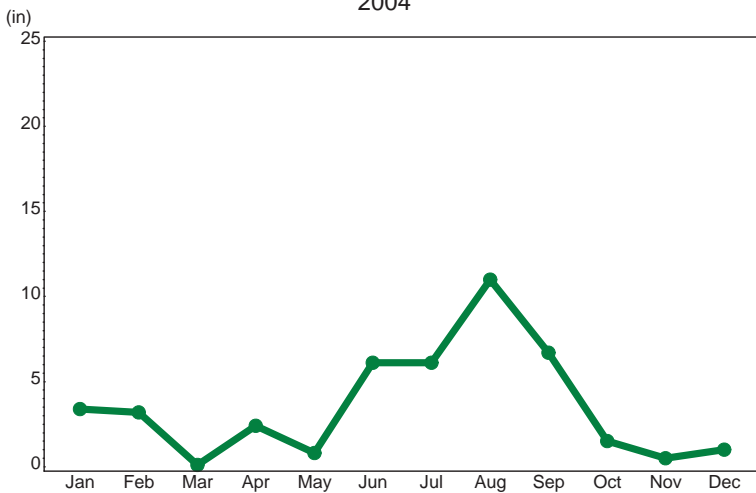
Immokalee Basin  
Precipitation (in)  
Monthly Total  
2002



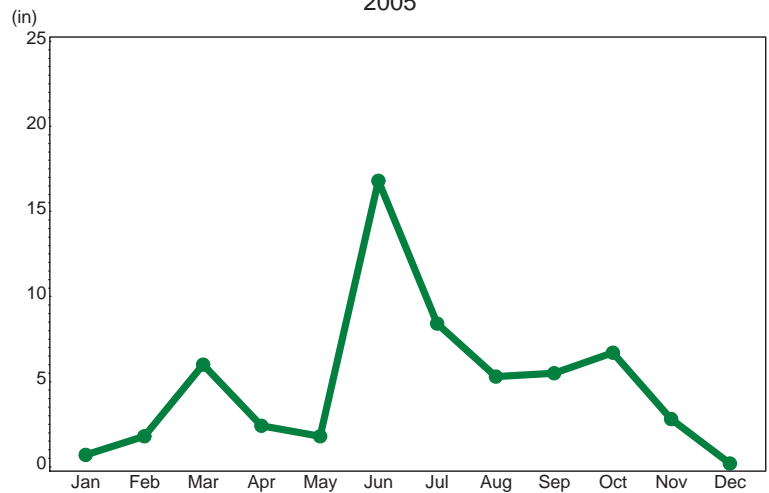
Immokalee Basin  
Precipitation (in)  
Monthly Total  
2003



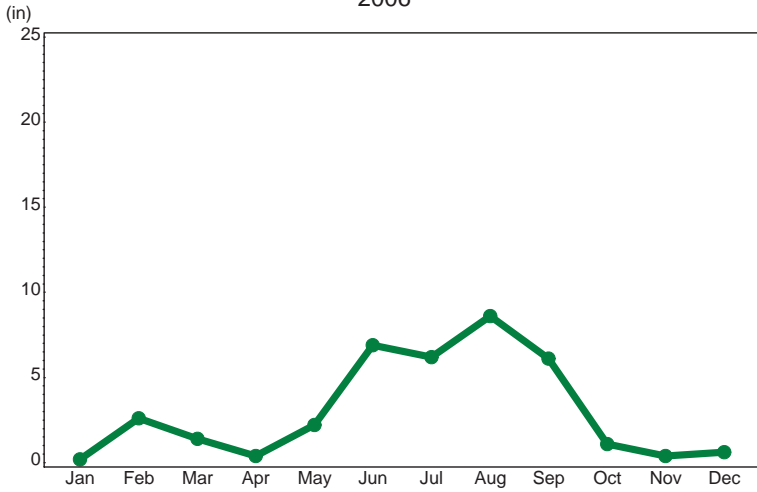
Immokalee Basin  
Precipitation (in)  
Monthly Total  
2004



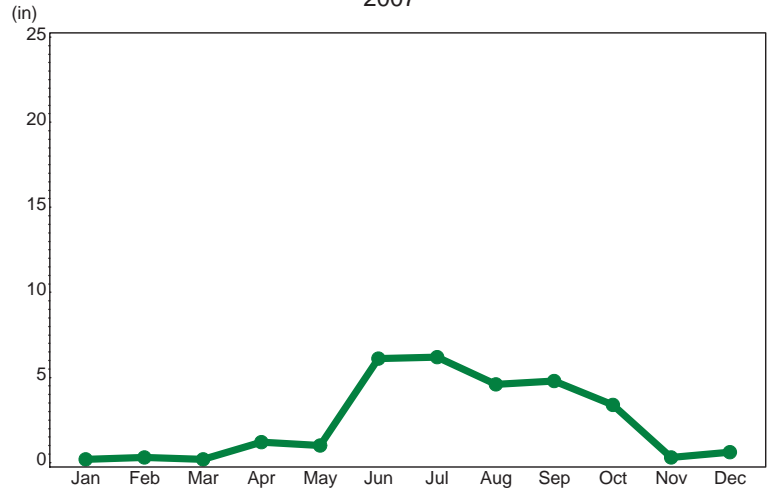
Immokalee Basin  
Precipitation (in)  
Monthly Total  
2005



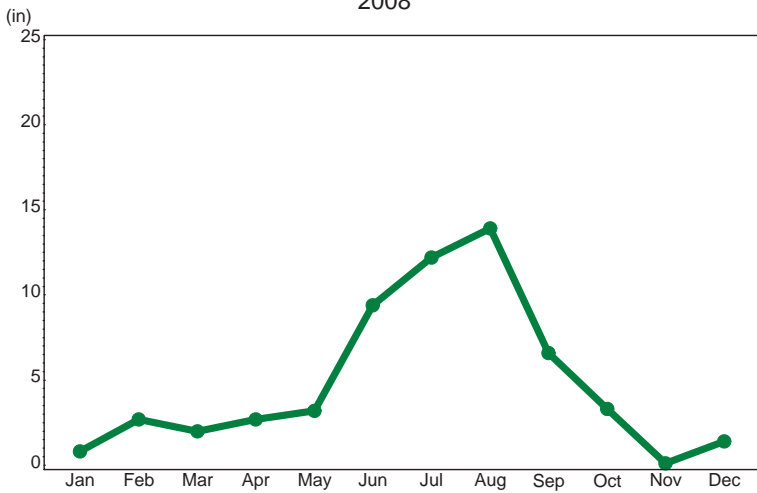
Immokalee Basin  
Precipitation (in)  
Monthly Total  
2006



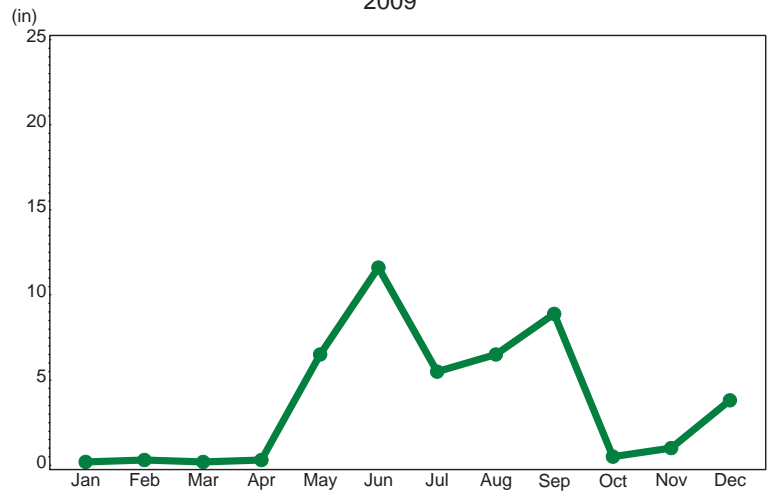
Immokalee Basin  
Precipitation (in)  
Monthly Total  
2007



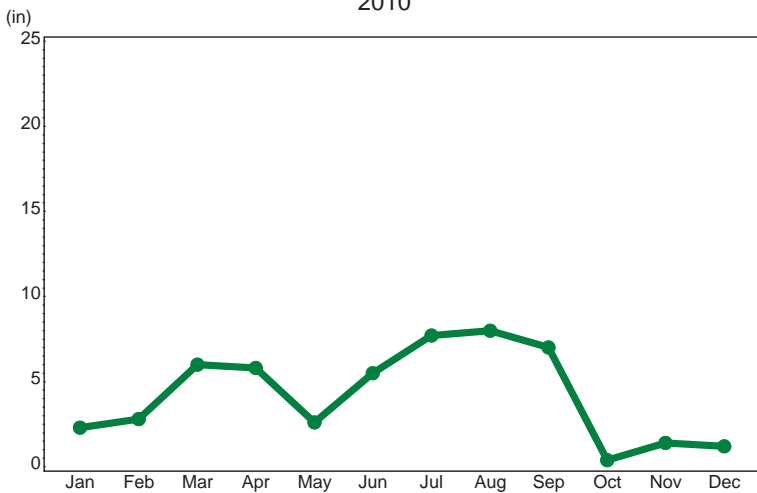
Immokalee Basin  
Precipitation (in)  
Monthly Total  
2008



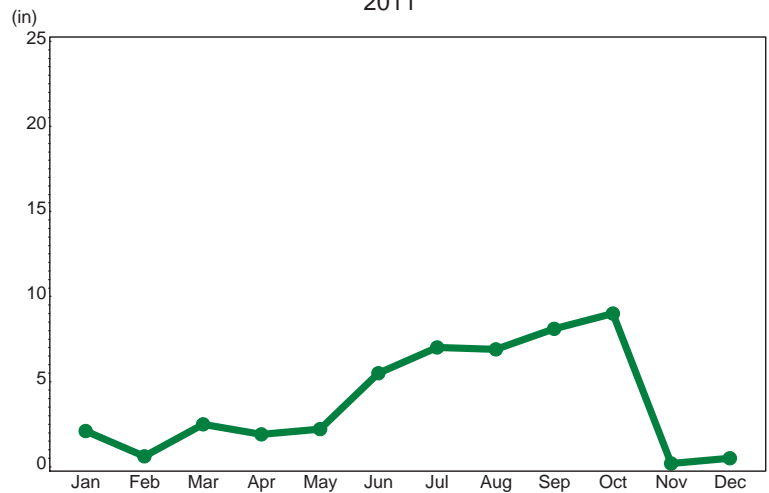
Immokalee Basin  
Precipitation (in)  
Monthly Total  
2009



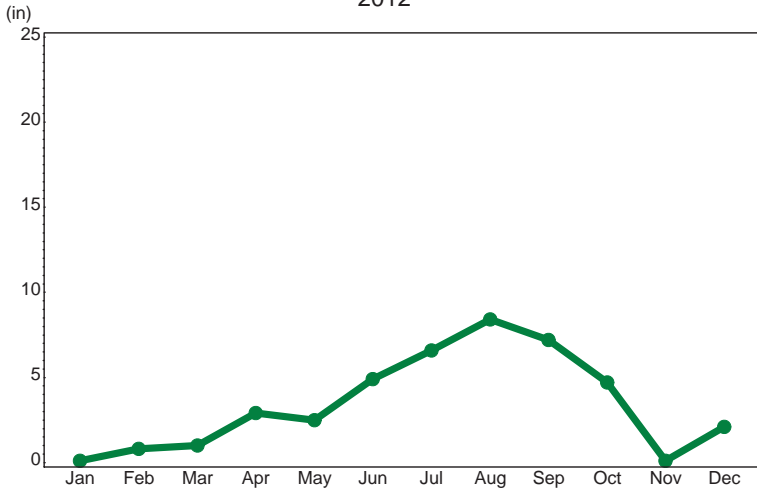
Immokalee Basin  
Precipitation (in)  
Monthly Total  
2010



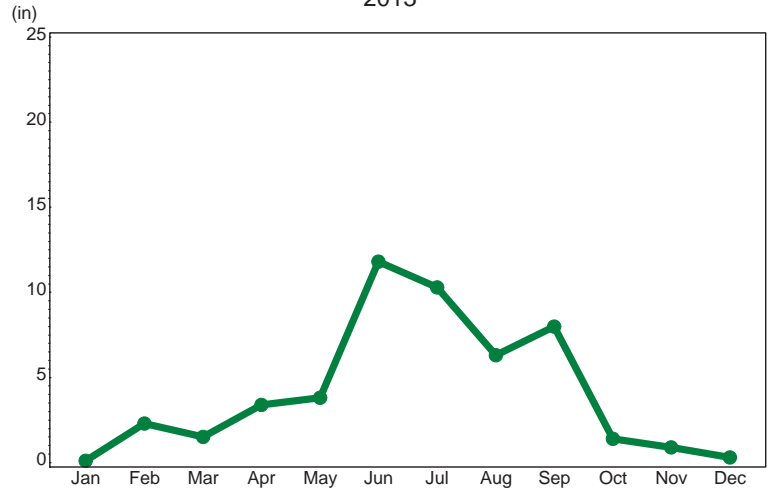
Immokalee Basin  
Precipitation (in)  
Monthly Total  
2011



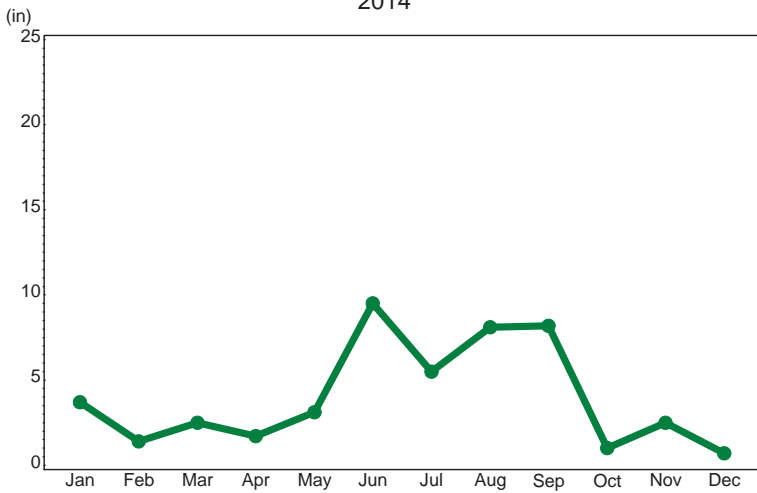
Immokalee Basin  
Precipitation (in)  
Monthly Total  
2012



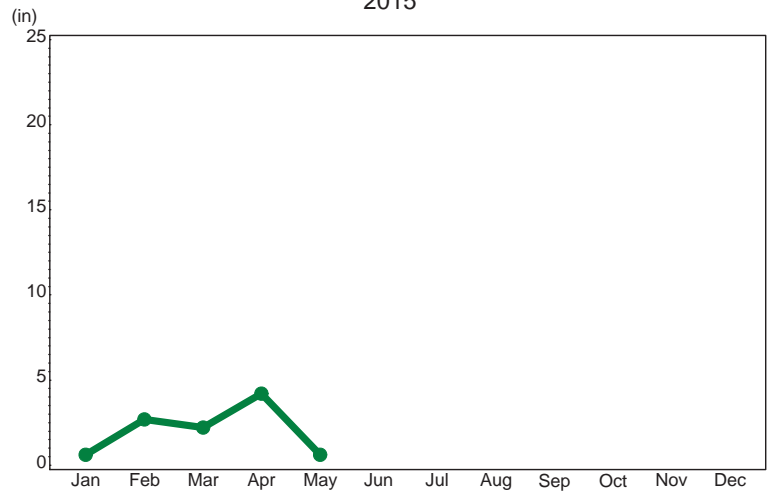
Immokalee Basin  
Precipitation (in)  
Monthly Total  
2013



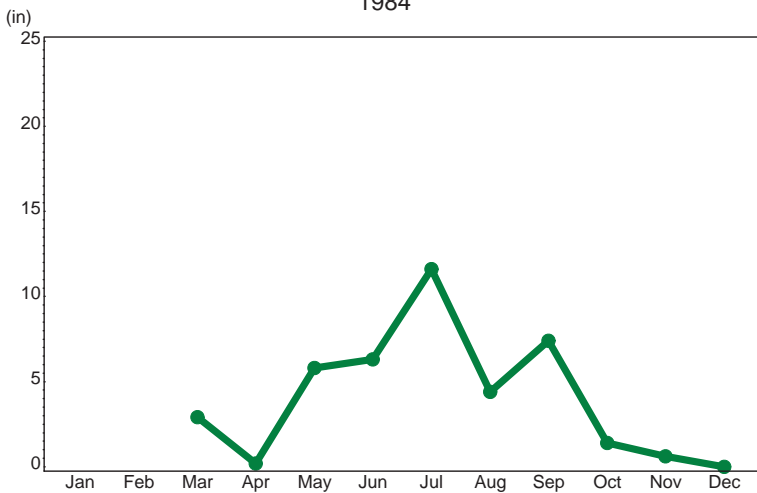
Immokalee Basin  
Precipitation (in)  
Monthly Total  
2014



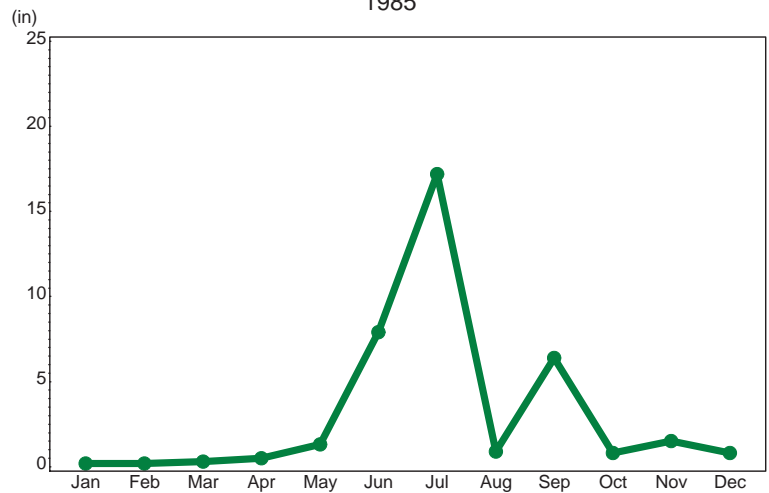
Immokalee Basin  
Precipitation (in)  
Monthly Total  
2015



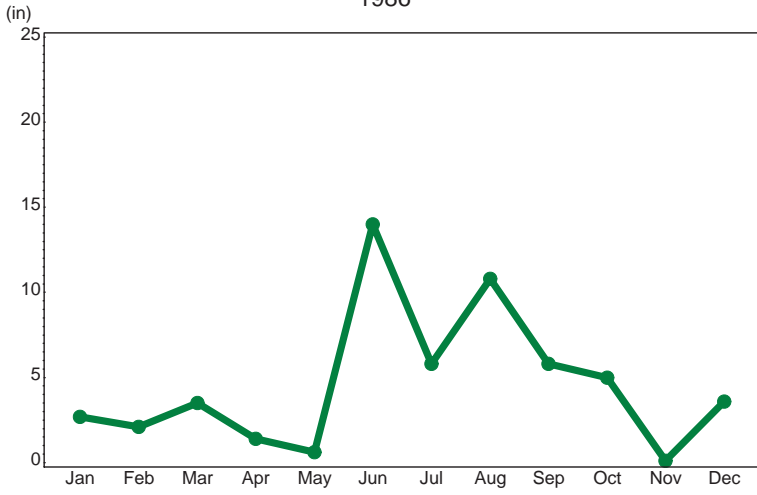
L-28 Tieback  
Precipitation (in)  
Monthly Total  
1984



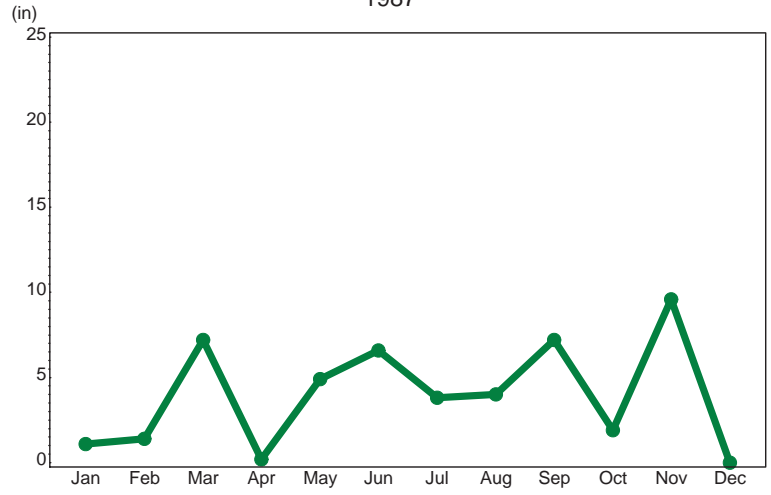
L-28 Tieback  
Precipitation (in)  
Monthly Total  
1985



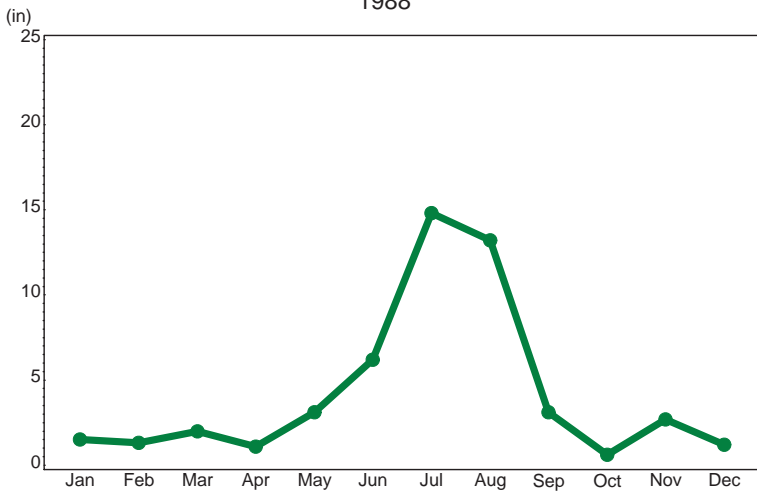
L-28 Tieback  
Precipitation (in)  
Monthly Total  
1986



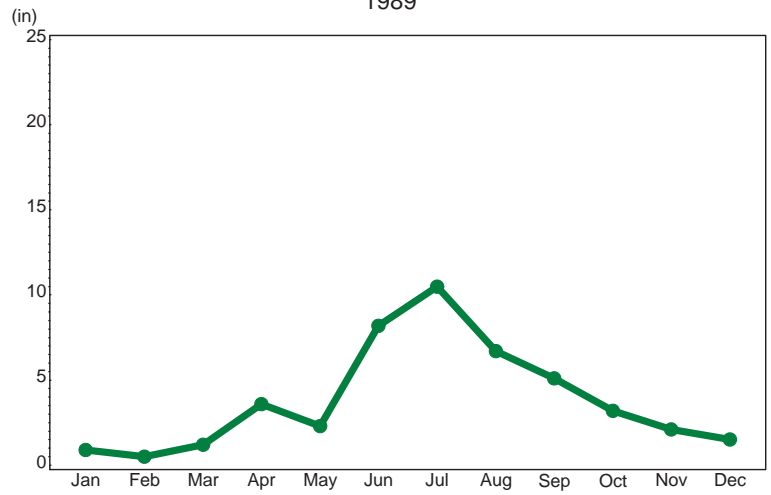
L-28 Tieback  
Precipitation (in)  
Monthly Total  
1987



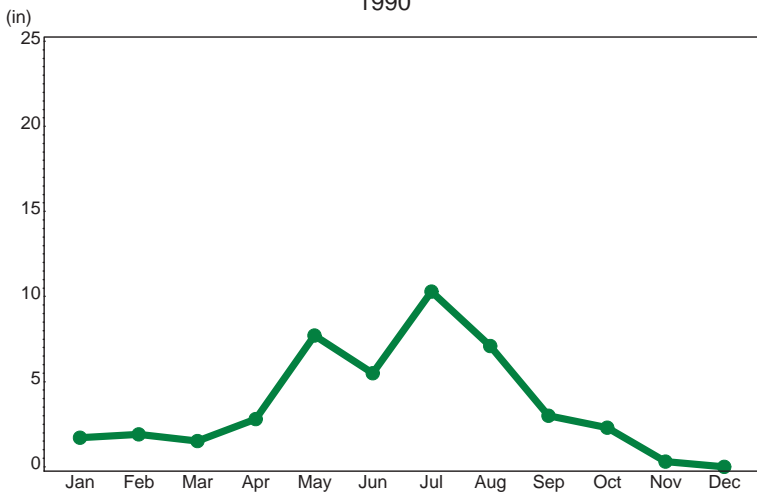
L-28 Tieback  
Precipitation (in)  
Monthly Total  
1988



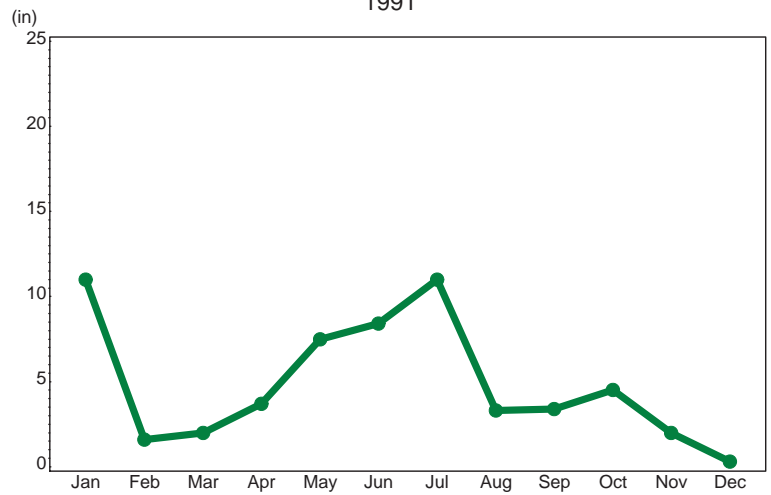
L-28 Tieback  
Precipitation (in)  
Monthly Total  
1989



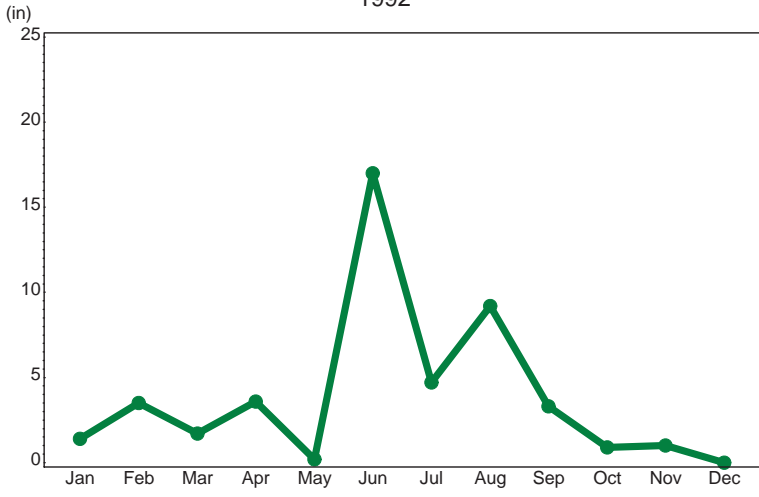
L-28 Tieback  
Precipitation (in)  
Monthly Total  
1990



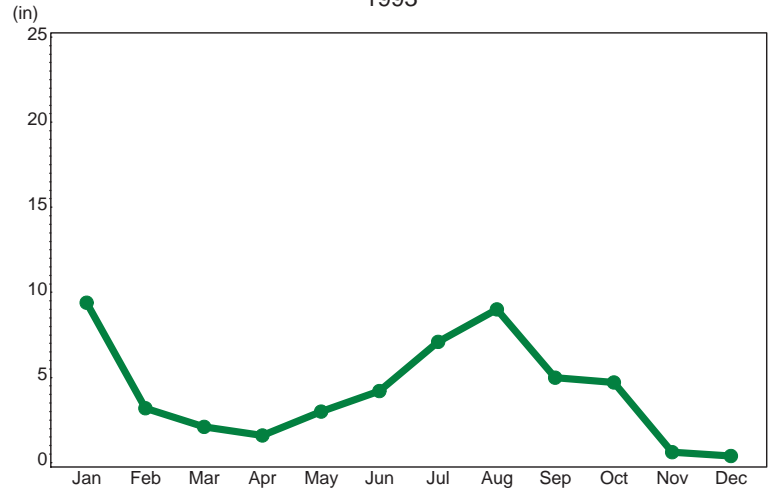
L-28 Tieback  
Precipitation (in)  
Monthly Total  
1991



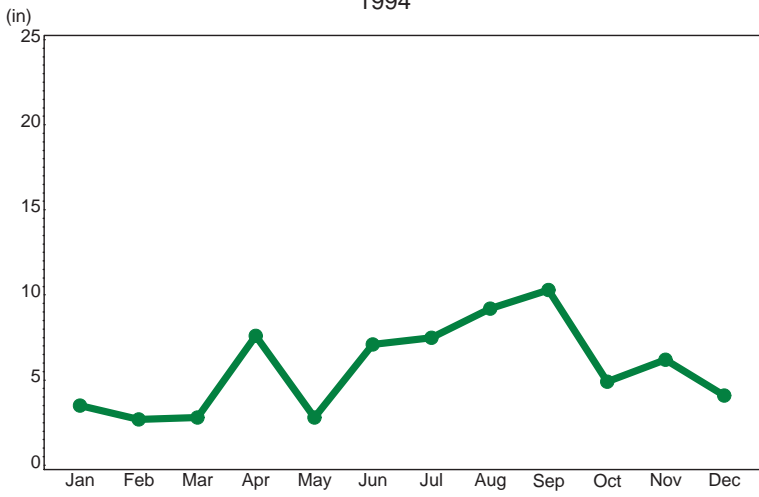
L-28 Tieback  
Precipitation (in)  
Monthly Total  
1992



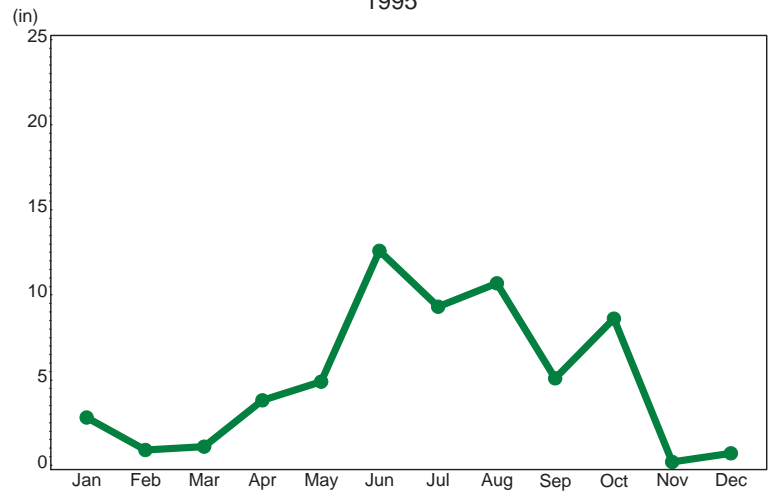
L-28 Tieback  
Precipitation (in)  
Monthly Total  
1993



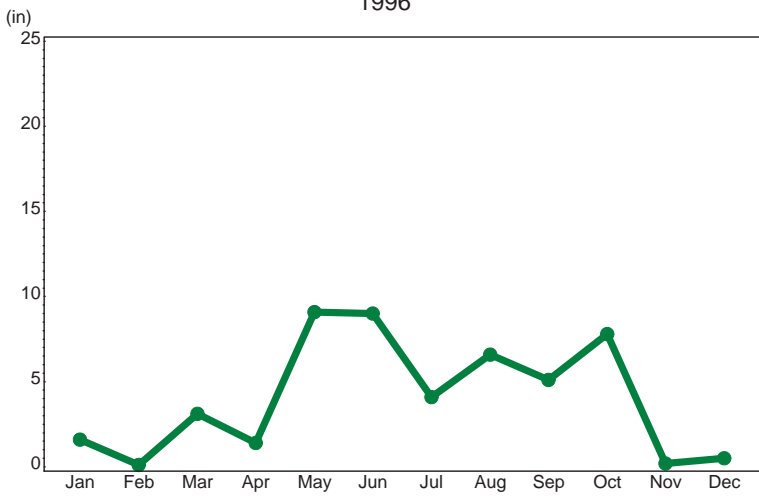
L-28 Tieback  
Precipitation (in)  
Monthly Total  
1994



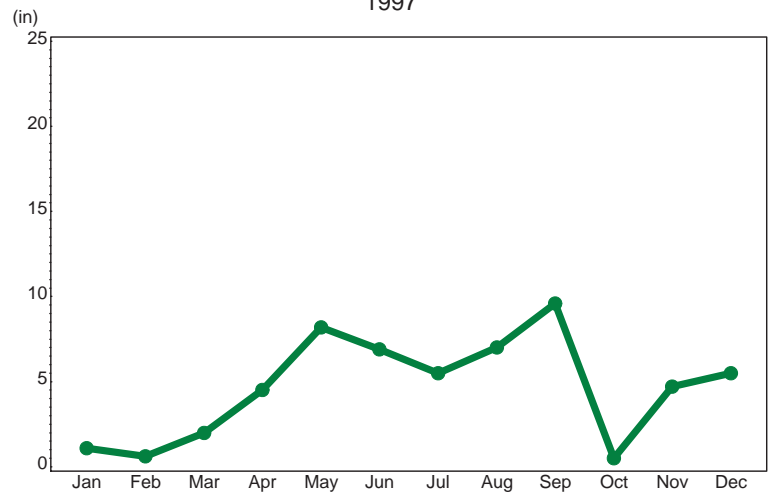
L-28 Tieback  
Precipitation (in)  
Monthly Total  
1995



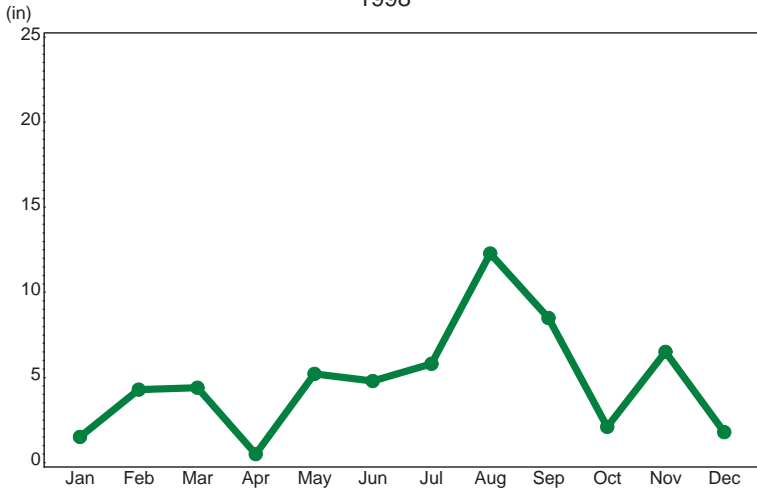
L-28 Tieback  
Precipitation (in)  
Monthly Total  
1996



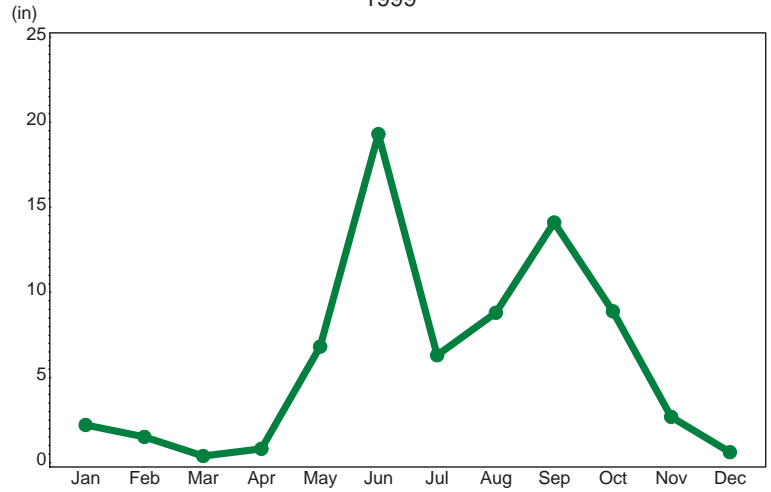
L-28 Tieback  
Precipitation (in)  
Monthly Total  
1997



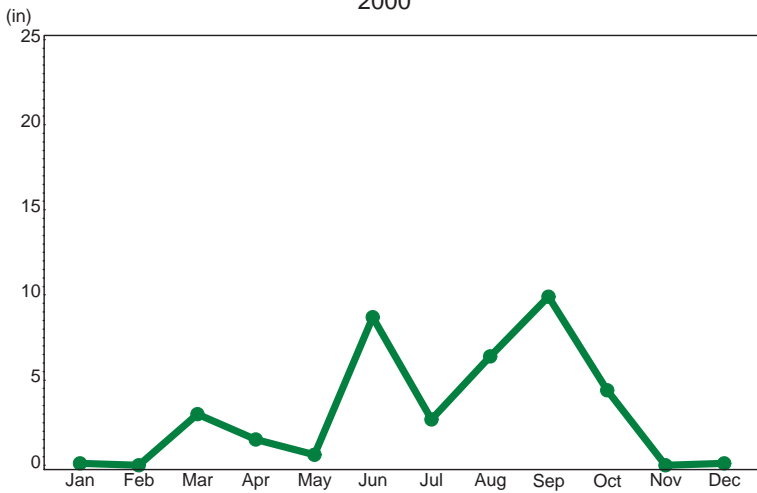
L-28 Tieback  
Precipitation (in)  
Monthly Total  
1998



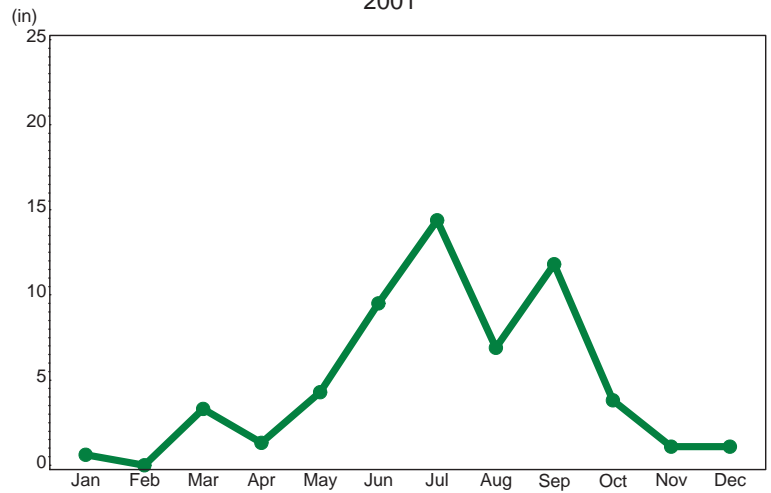
L-28 Tieback  
Precipitation (in)  
Monthly Total  
1999



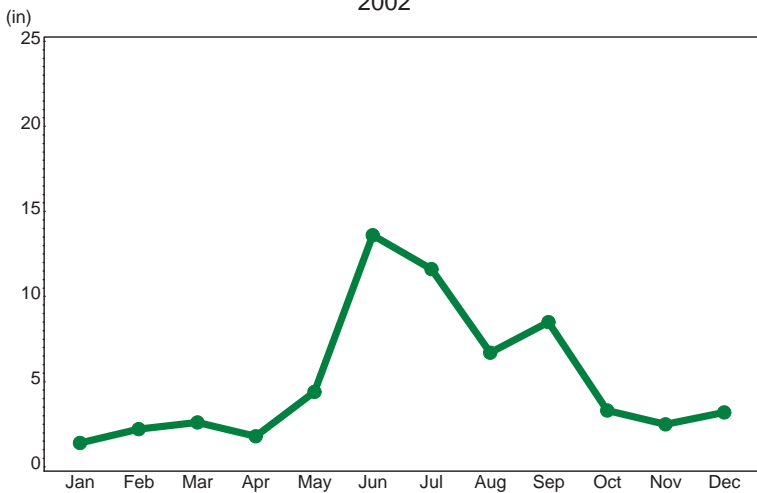
L-28 Tieback  
Precipitation (in)  
Monthly Total  
2000



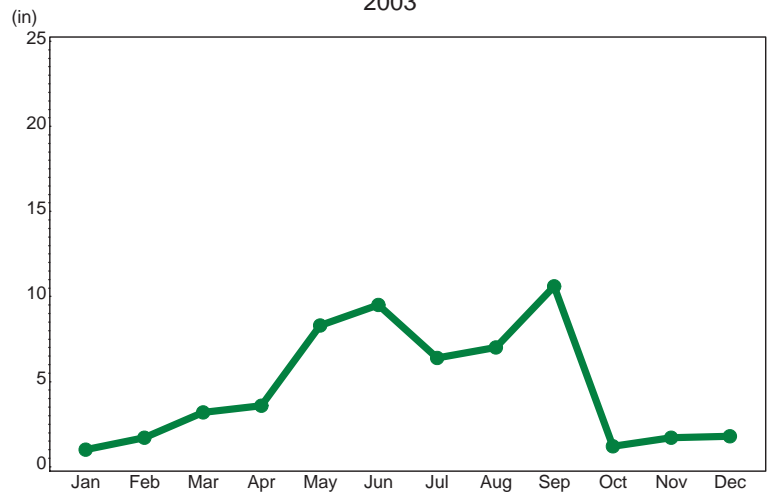
L-28 Tieback  
Precipitation (in)  
Monthly Total  
2001



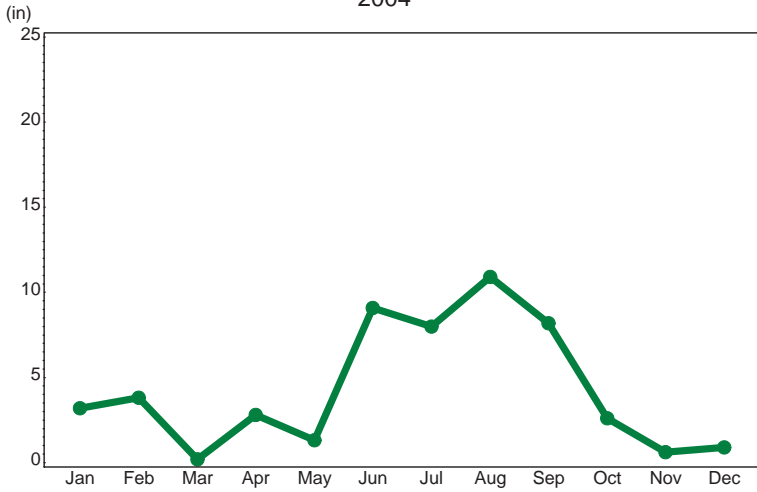
L-28 Tieback  
Precipitation (in)  
Monthly Total  
2002



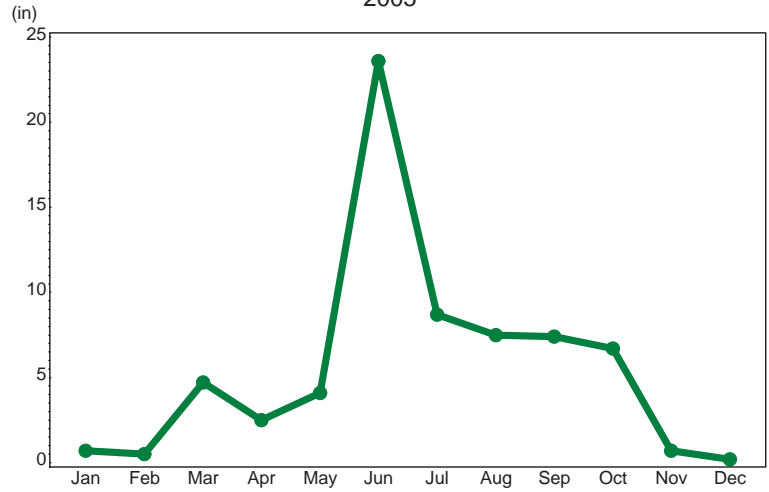
L-28 Tieback  
Precipitation (in)  
Monthly Total  
2003



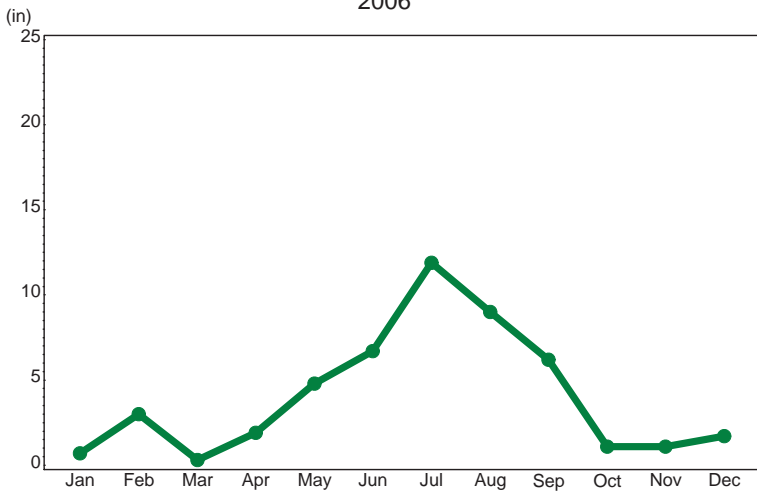
L-28 Tieback  
Precipitation (in)  
Monthly Total  
2004



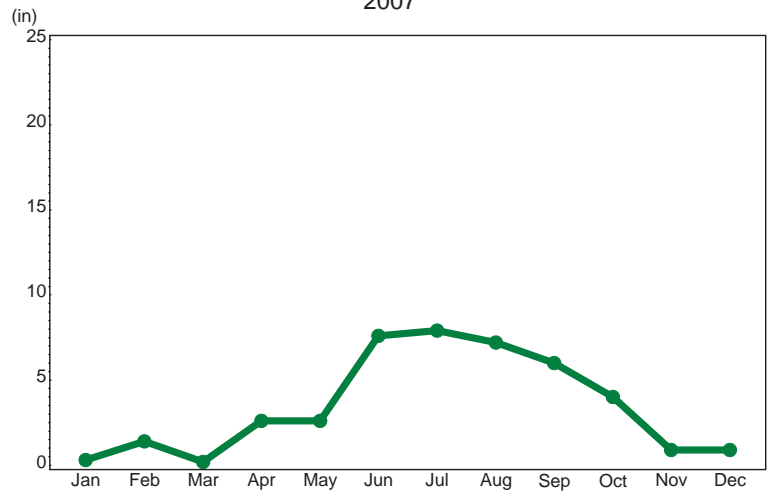
L-28 Tieback  
Precipitation (in)  
Monthly Total  
2005



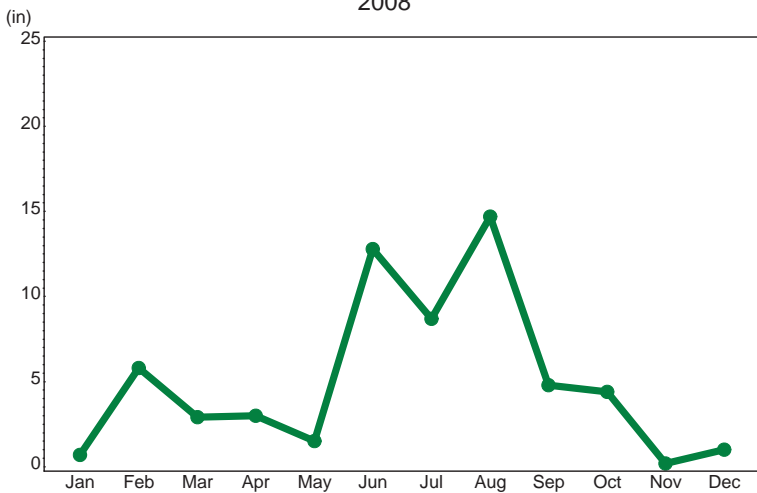
L-28 Tieback  
Precipitation (in)  
Monthly Total  
2006



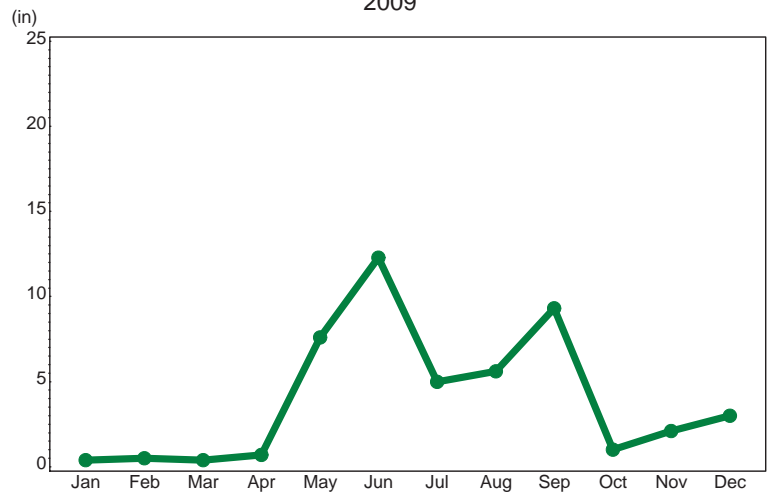
L-28 Tieback  
Precipitation (in)  
Monthly Total  
2007



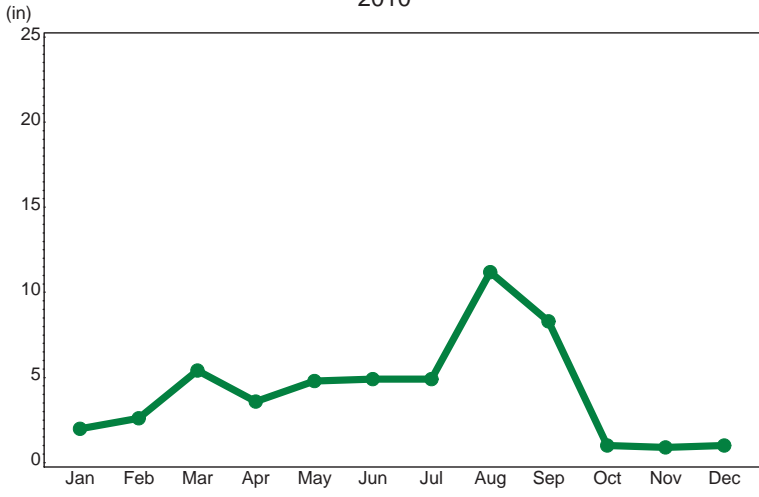
L-28 Tieback  
Precipitation (in)  
Monthly Total  
2008



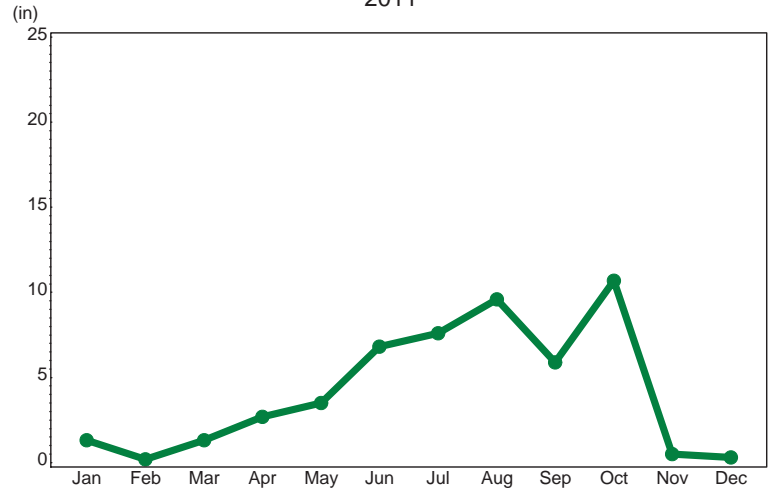
L-28 Tieback  
Precipitation (in)  
Monthly Total  
2009



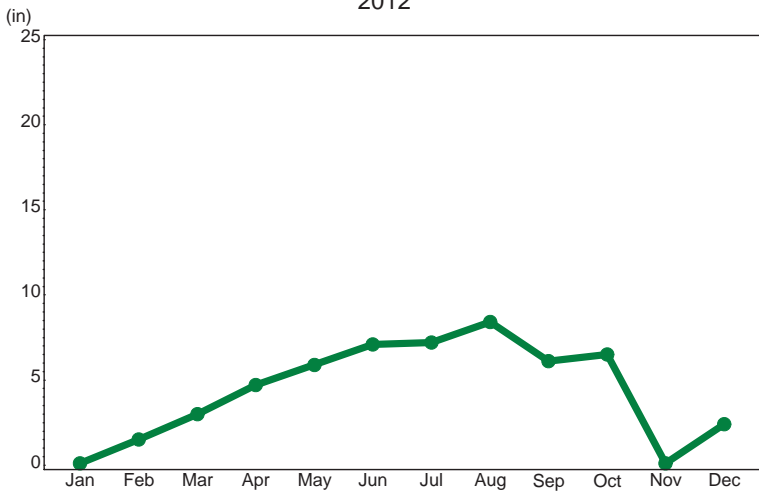
L-28 Tieback  
Precipitation (in)  
Monthly Total  
2010



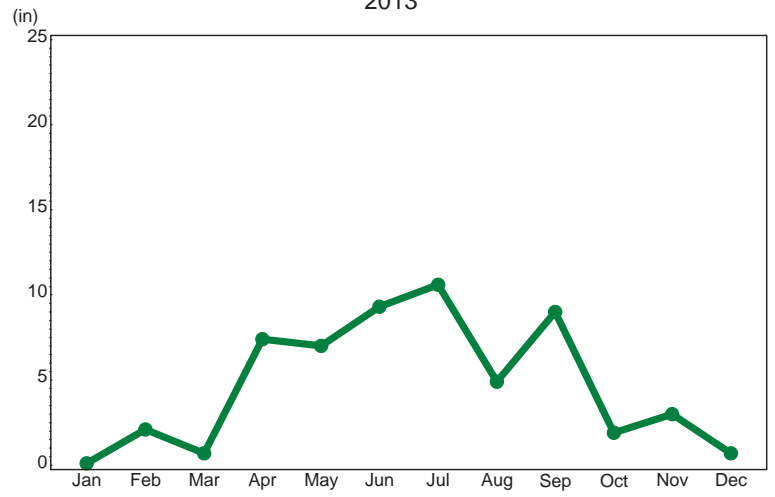
L-28 Tieback  
Precipitation (in)  
Monthly Total  
2011



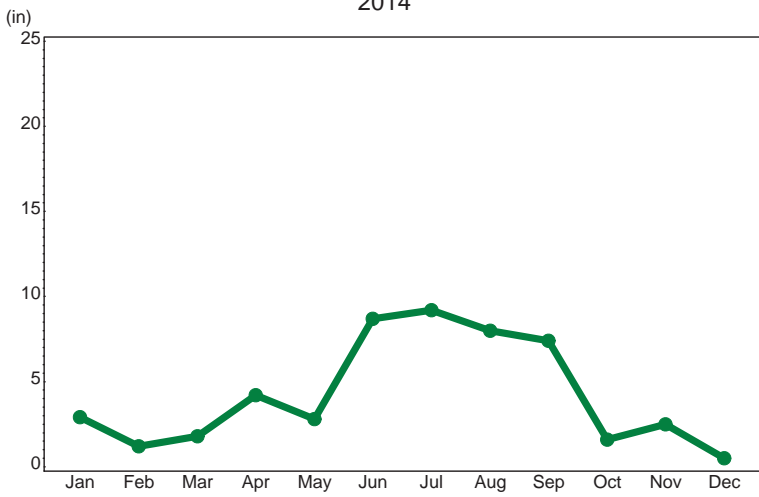
L-28 Tieback  
Precipitation (in)  
Monthly Total  
2012



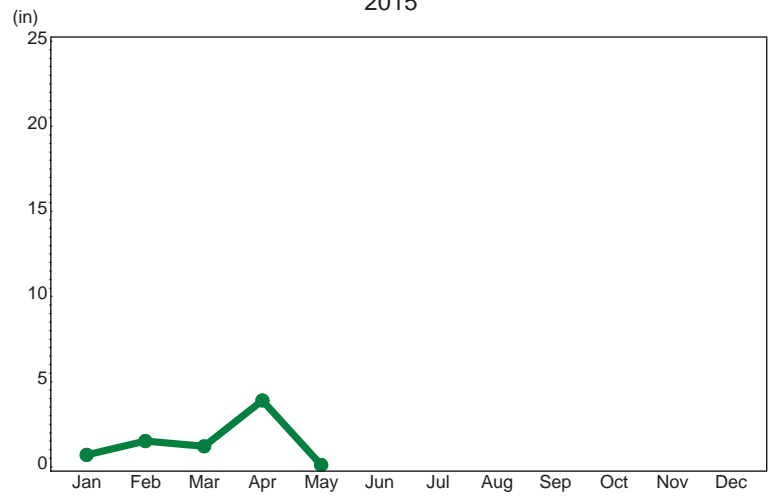
L-28 Tieback  
Precipitation (in)  
Monthly Total  
2013



L-28 Tieback  
Precipitation (in)  
Monthly Total  
2014

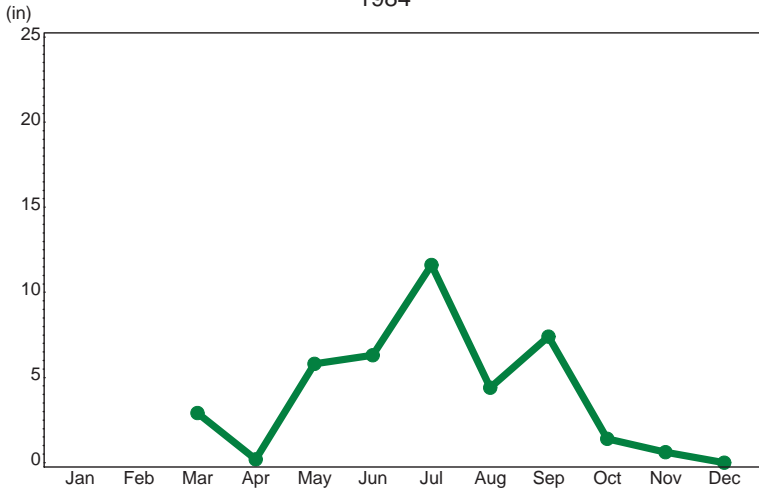


L-28 Tieback  
Precipitation (in)  
Monthly Total  
2015

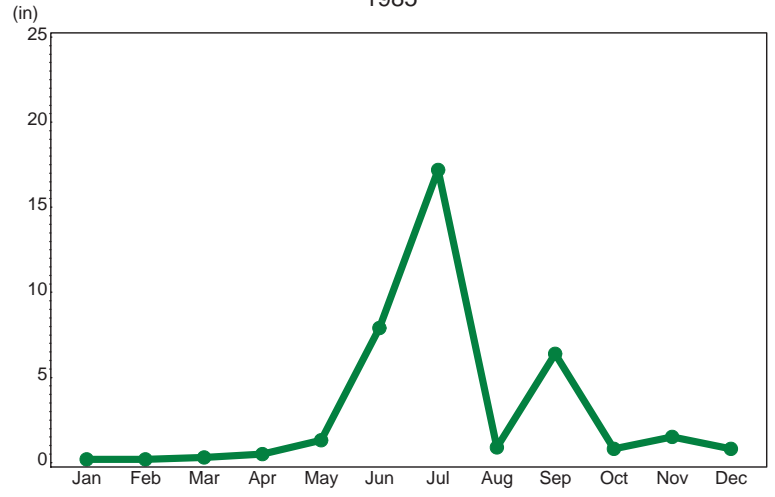




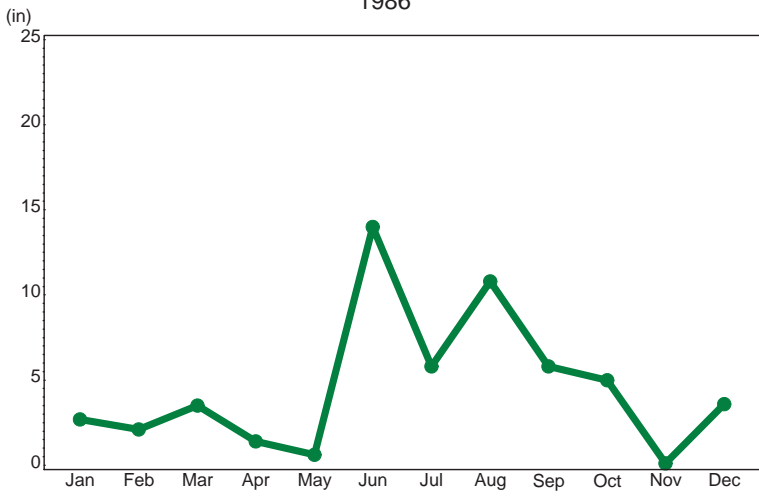
Lake Avalon  
Precipitation (in)  
Monthly Total  
1984



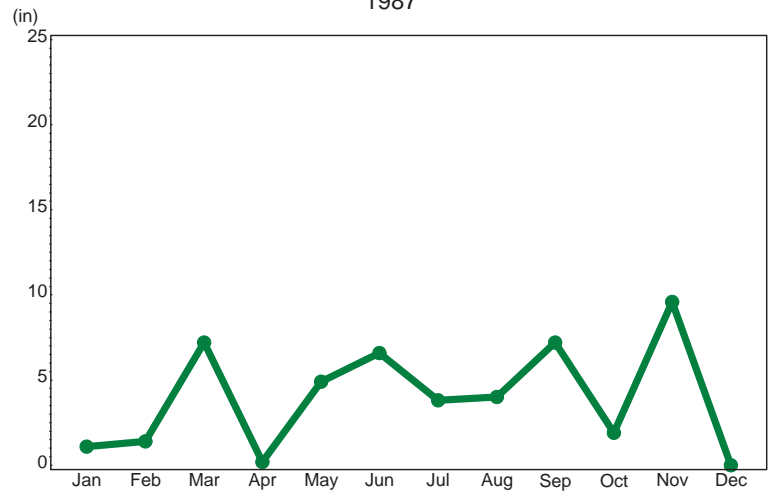
Lake Avalon  
Precipitation (in)  
Monthly Total  
1985



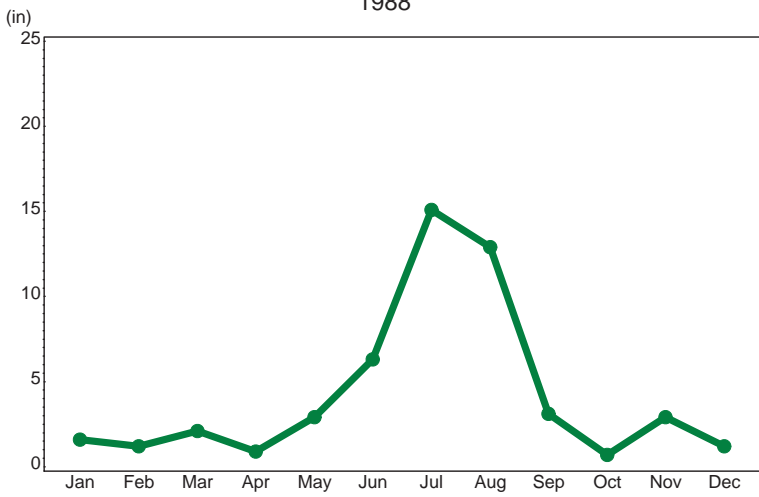
Lake Avalon  
Precipitation (in)  
Monthly Total  
1986



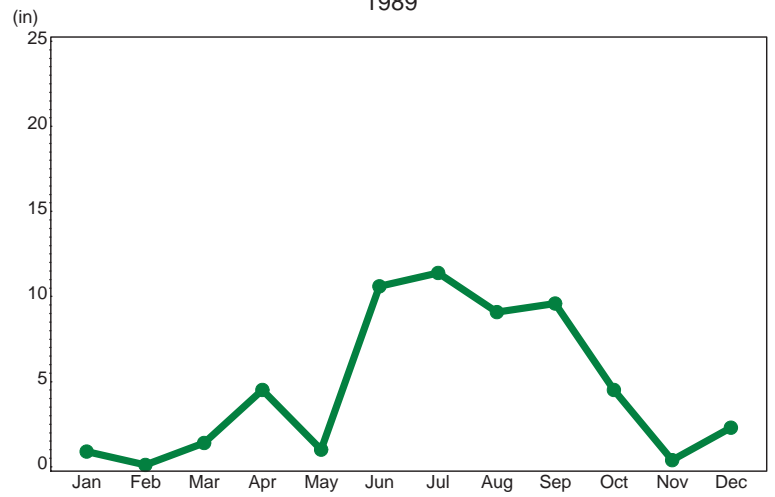
Lake Avalon  
Precipitation (in)  
Monthly Total  
1987



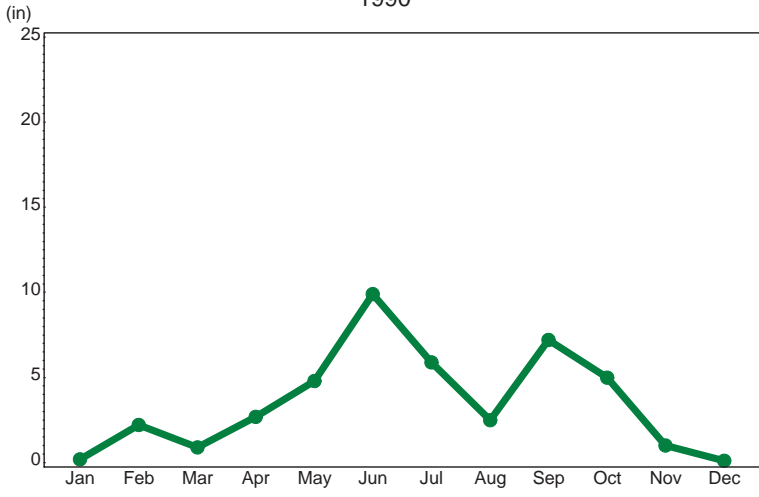
Lake Avalon  
Precipitation (in)  
Monthly Total  
1988



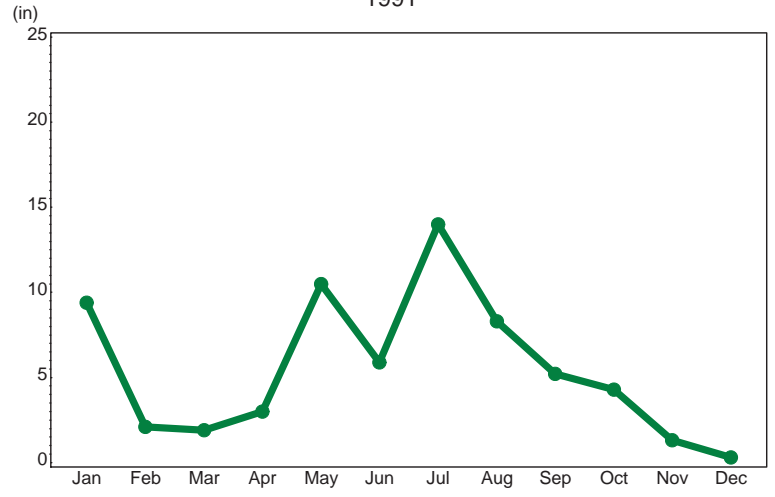
Lake Avalon  
Precipitation (in)  
Monthly Total  
1989



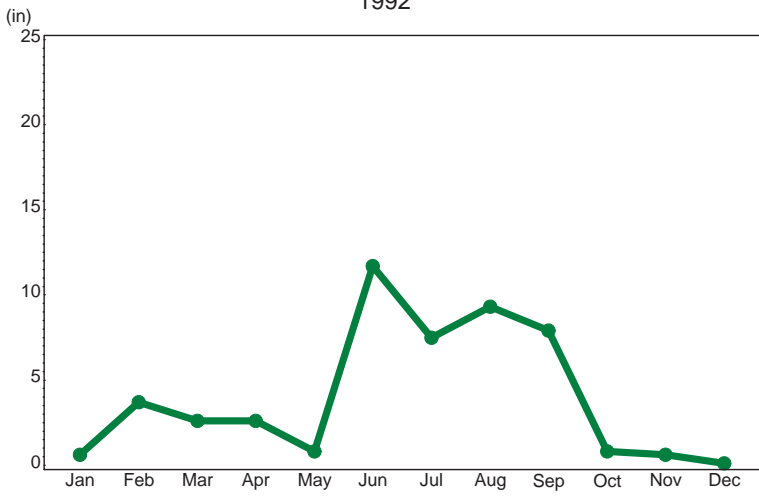
Lake Avalon  
Precipitation (in)  
Monthly Total  
1990



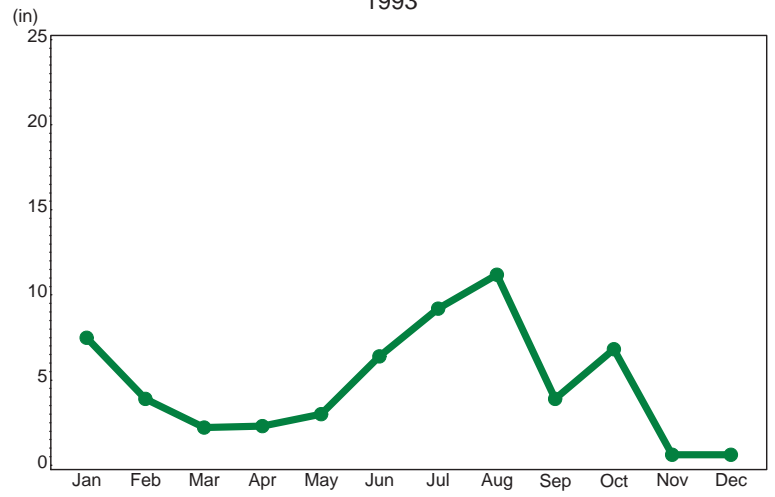
Lake Avalon  
Precipitation (in)  
Monthly Total  
1991



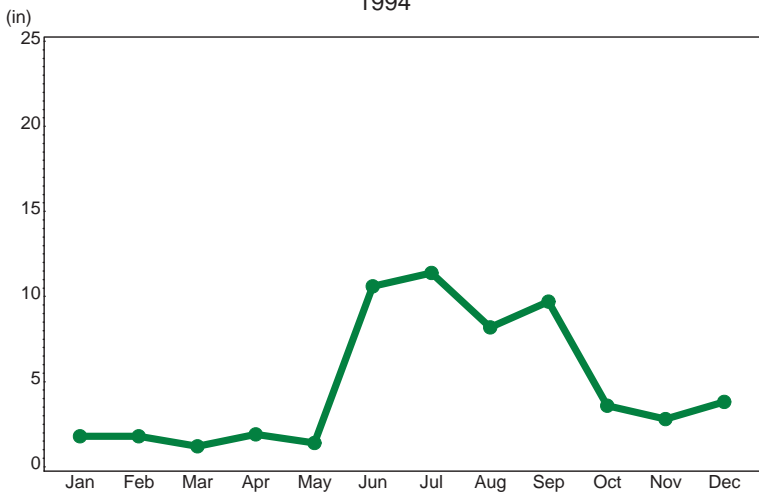
Lake Avalon  
Precipitation (in)  
Monthly Total  
1992



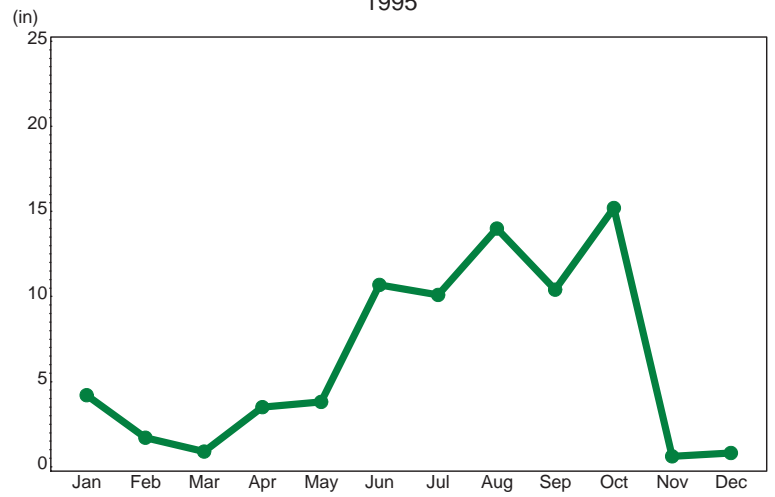
Lake Avalon  
Precipitation (in)  
Monthly Total  
1993



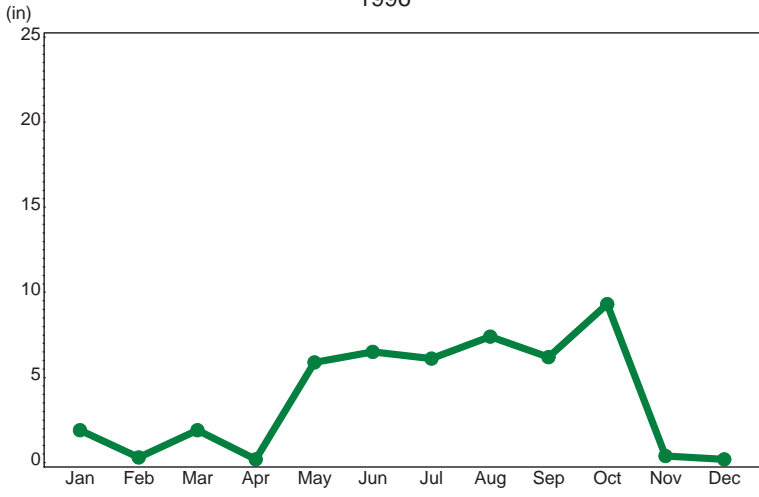
Lake Avalon  
Precipitation (in)  
Monthly Total  
1994



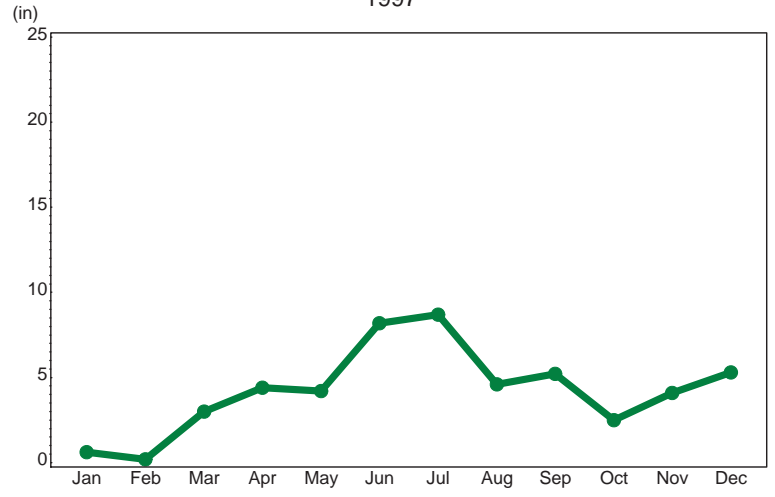
Lake Avalon  
Precipitation (in)  
Monthly Total  
1995



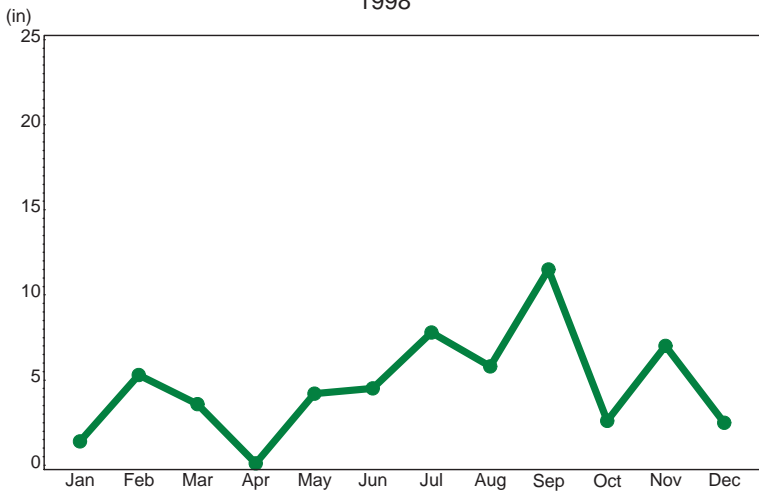
Lake Avalon  
Precipitation (in)  
Monthly Total  
1996



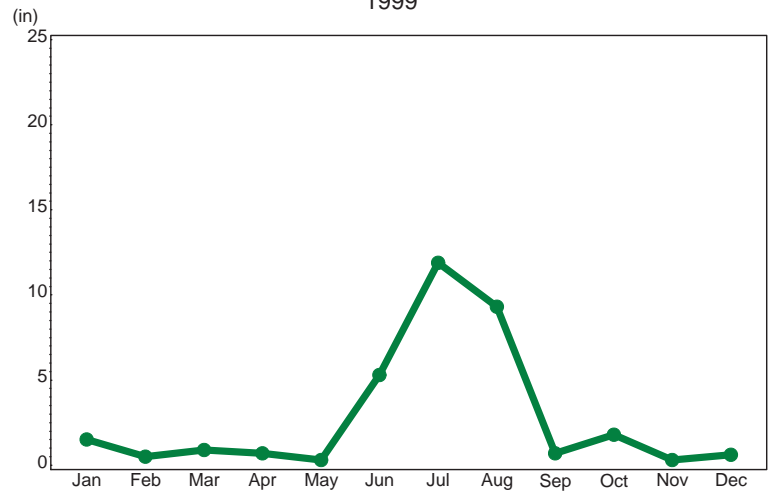
Lake Avalon  
Precipitation (in)  
Monthly Total  
1997



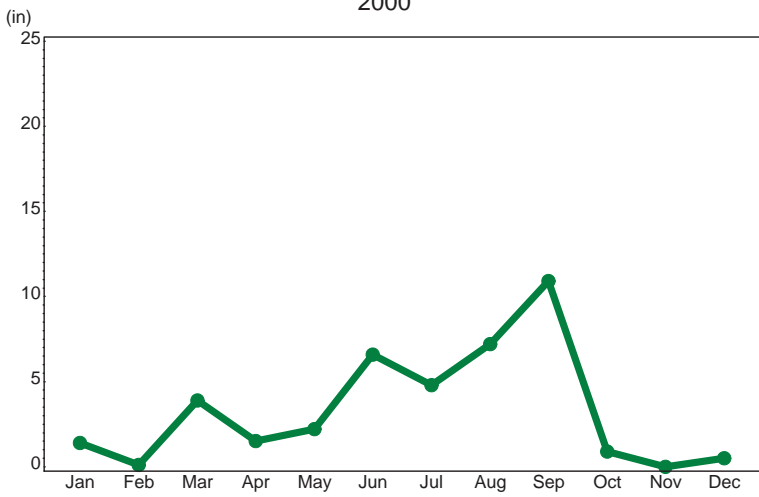
Lake Avalon  
Precipitation (in)  
Monthly Total  
1998



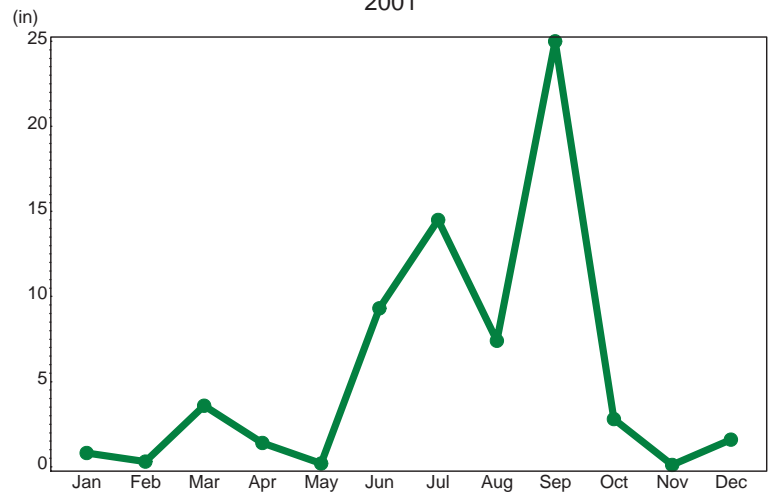
Lake Avalon  
Precipitation (in)  
Monthly Total  
1999



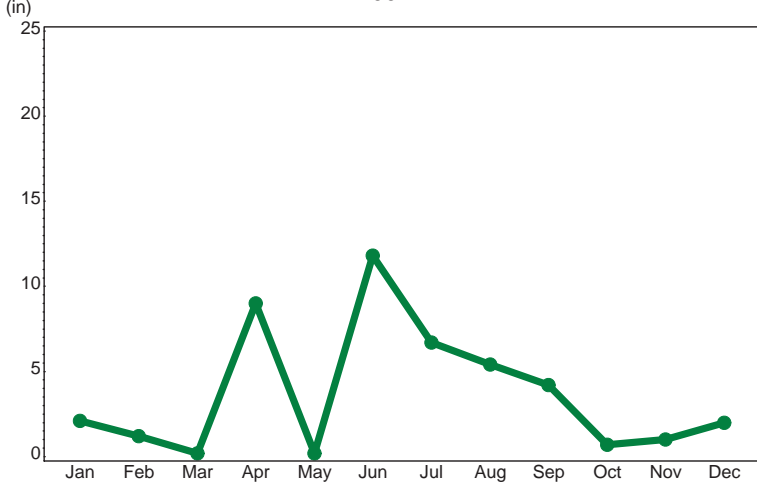
Lake Avalon  
Precipitation (in)  
Monthly Total  
2000



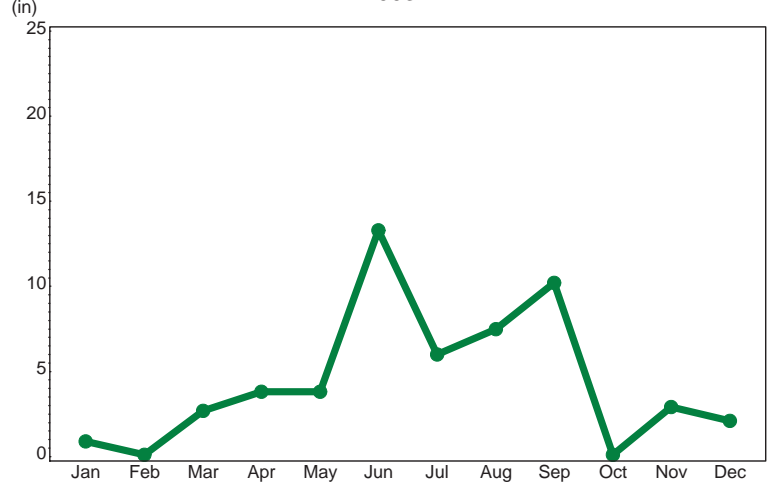
Lake Avalon  
Precipitation (in)  
Monthly Total  
2001



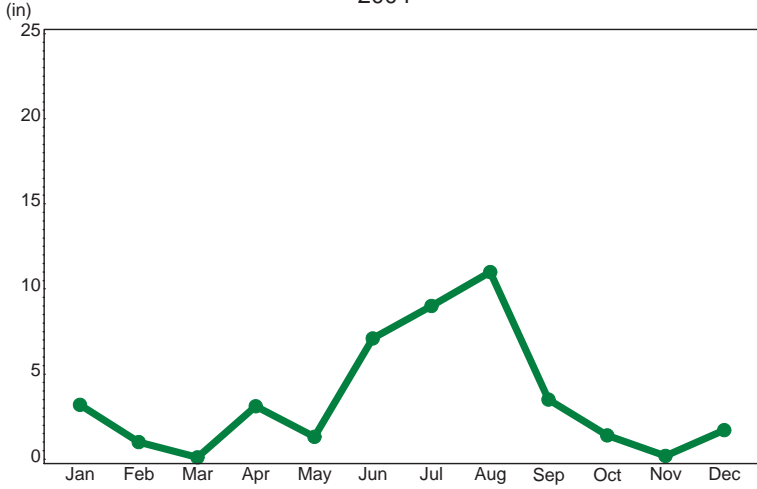
Lake Avalon  
Precipitation (in)  
Monthly Total  
2002



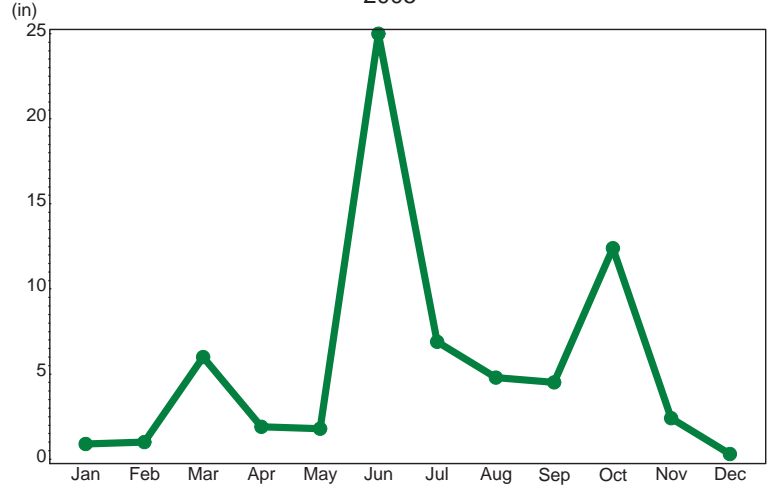
Lake Avalon  
Precipitation (in)  
Monthly Total  
2003



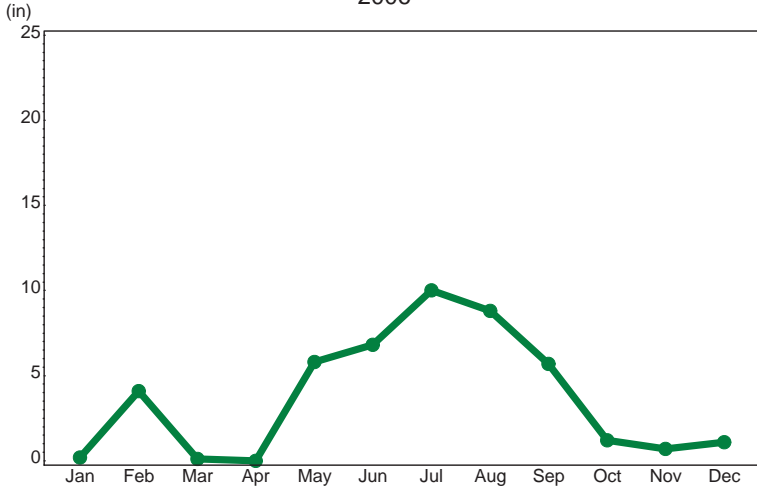
Lake Avalon  
Precipitation (in)  
Monthly Total  
2004



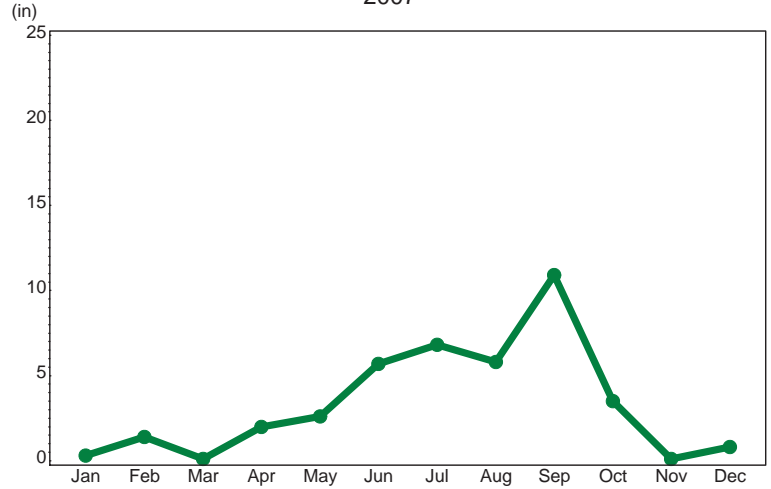
Lake Avalon  
Precipitation (in)  
Monthly Total  
2005



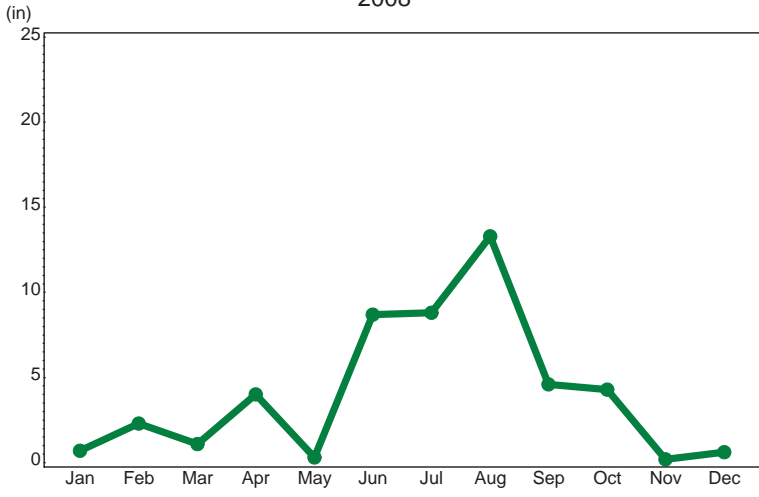
Lake Avalon  
Precipitation (in)  
Monthly Total  
2006



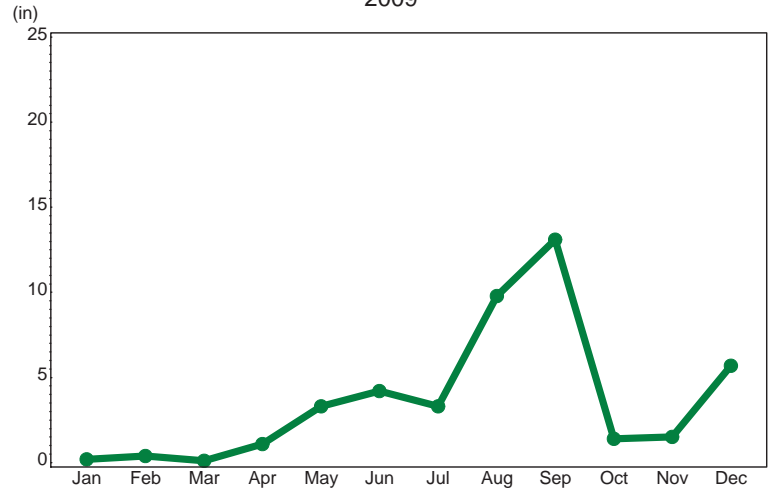
Lake Avalon  
Precipitation (in)  
Monthly Total  
2007



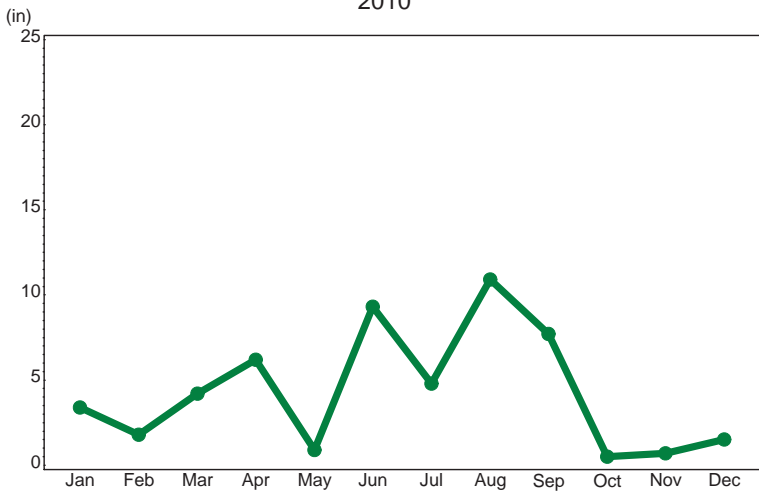
Lake Avalon  
Precipitation (in)  
Monthly Total  
2008



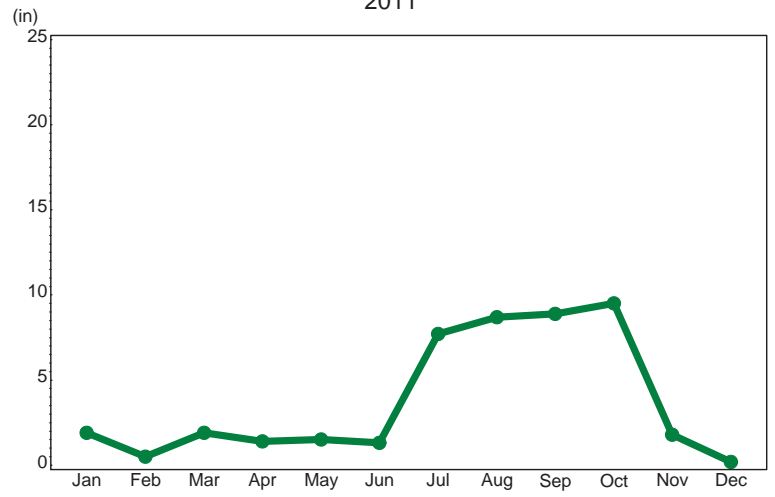
Lake Avalon  
Precipitation (in)  
Monthly Total  
2009



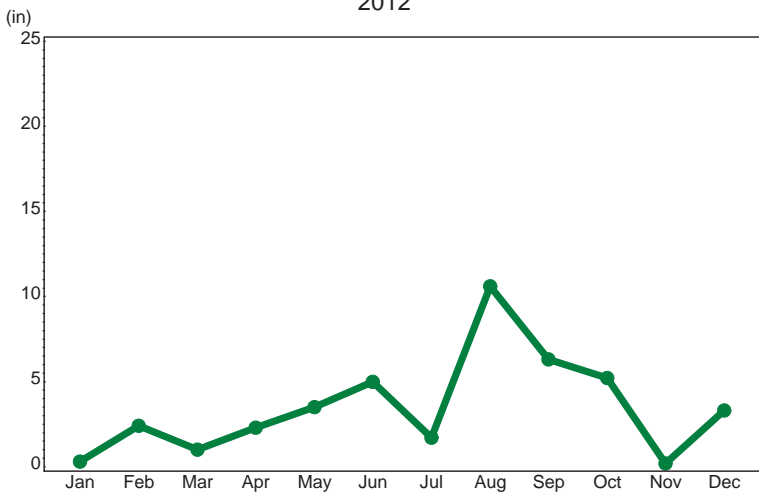
Lake Avalon  
Precipitation (in)  
Monthly Total  
2010



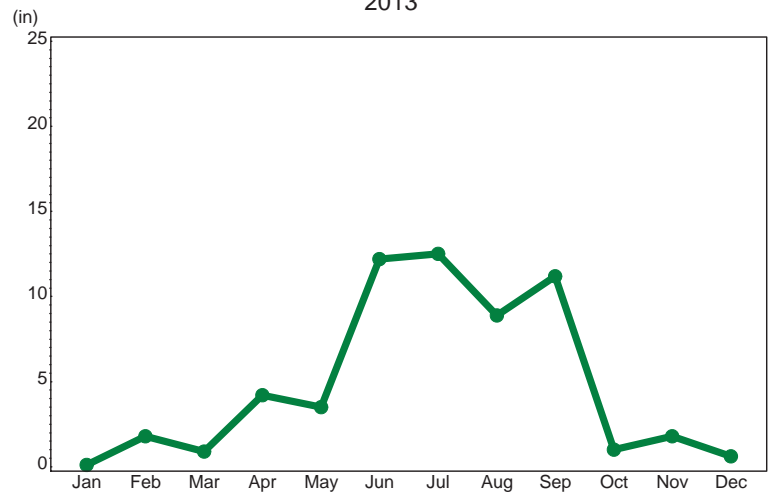
Lake Avalon  
Precipitation (in)  
Monthly Total  
2011



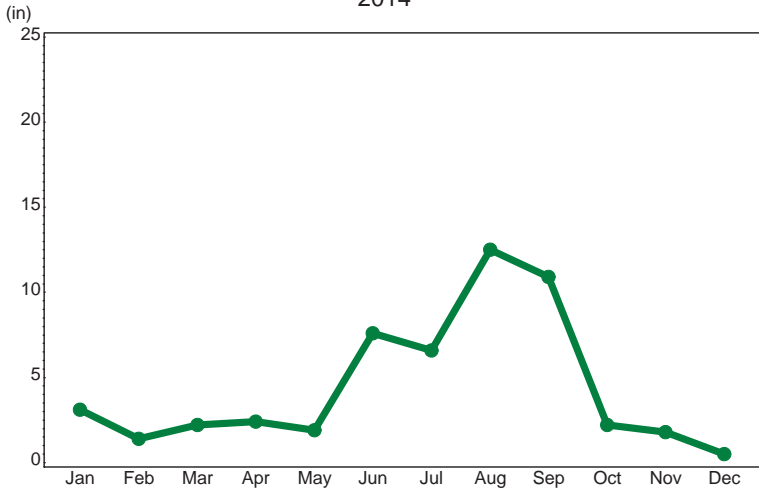
Lake Avalon  
Precipitation (in)  
Monthly Total  
2012



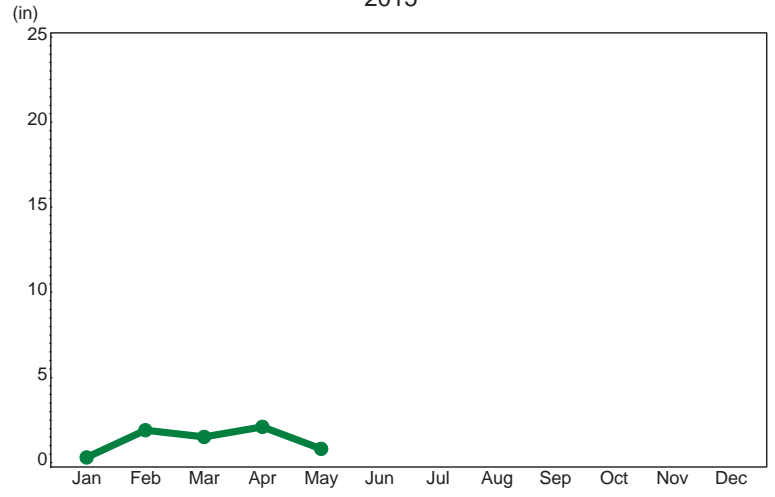
Lake Avalon  
Precipitation (in)  
Monthly Total  
2013



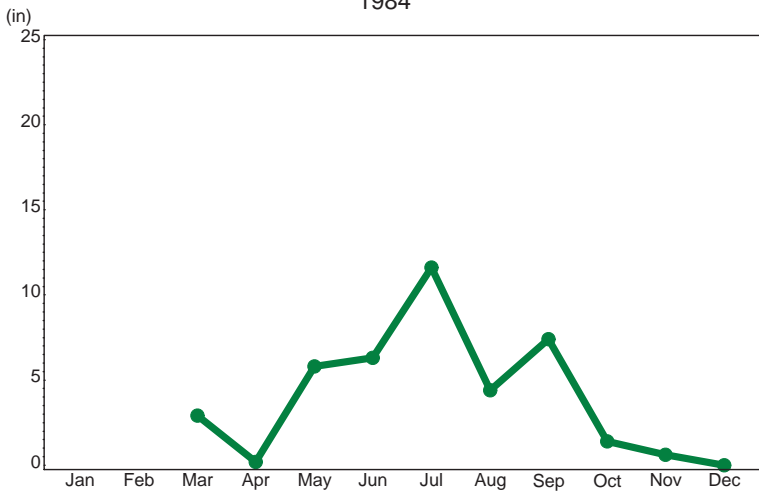
Lake Avalon  
Precipitation (in)  
Monthly Total  
2014



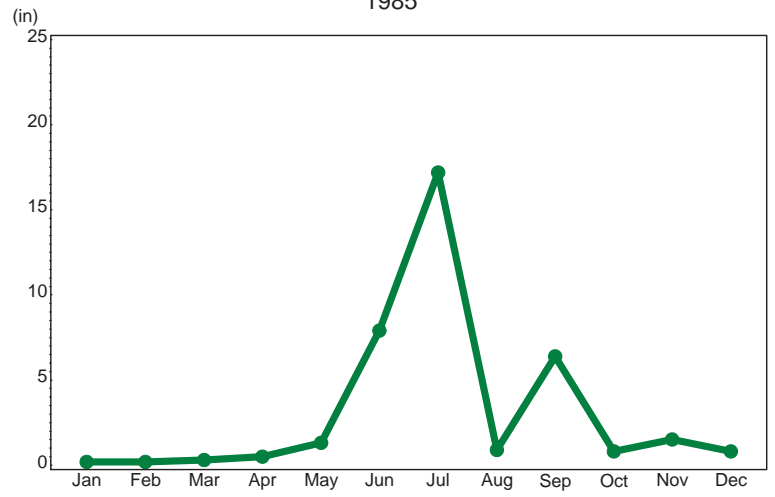
Lake Avalon  
Precipitation (in)  
Monthly Total  
2015



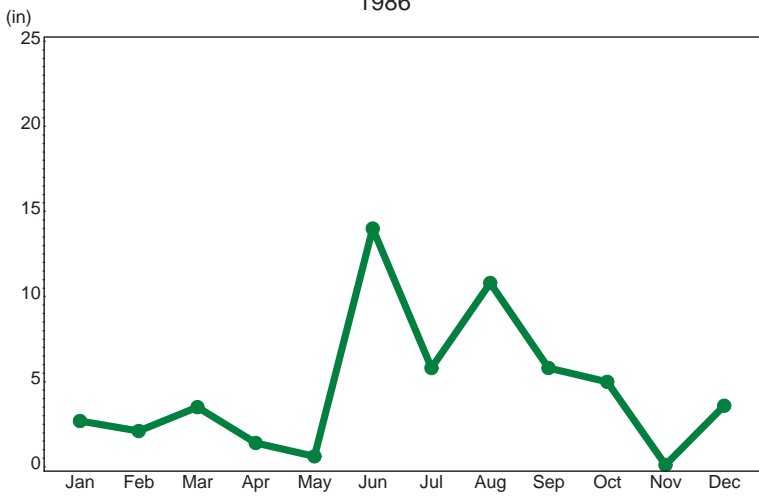
Lake Trafford  
Precipitation (in)  
Monthly Total  
1984



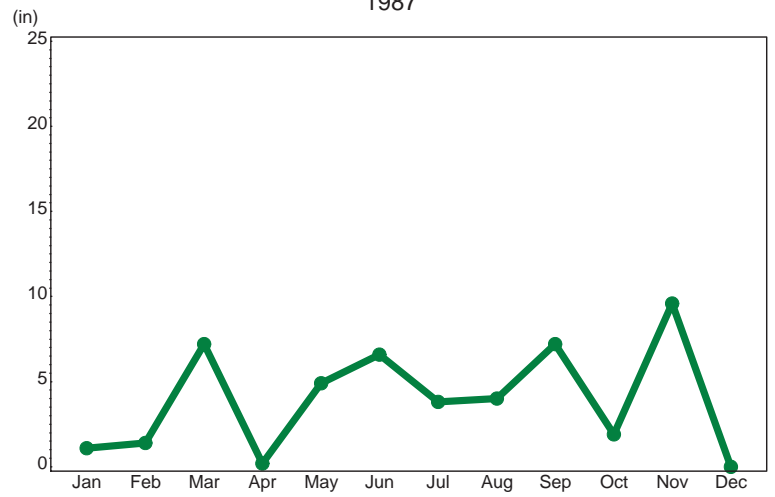
Lake Trafford  
Precipitation (in)  
Monthly Total  
1985



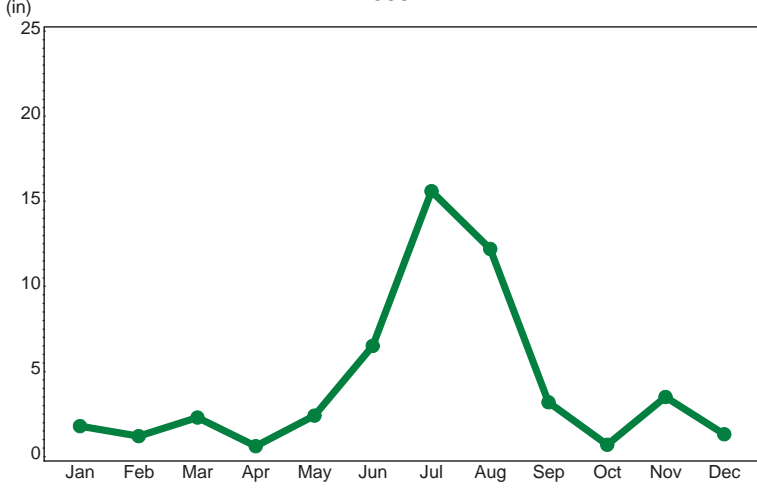
Lake Trafford  
Precipitation (in)  
Monthly Total  
1986



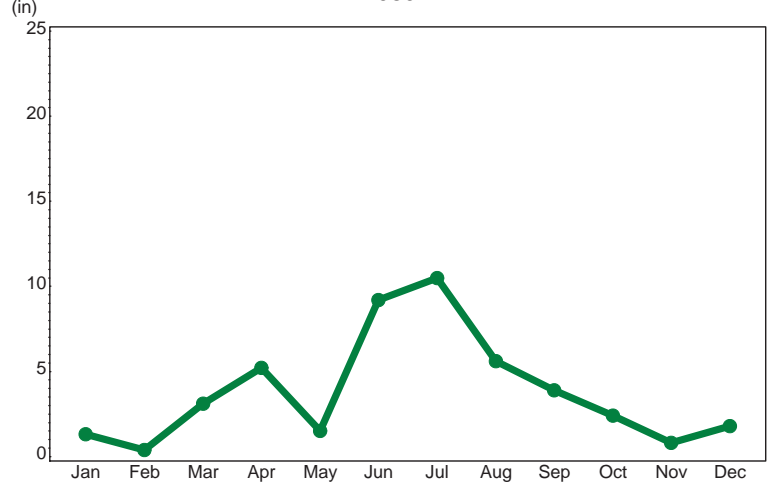
Lake Trafford  
Precipitation (in)  
Monthly Total  
1987



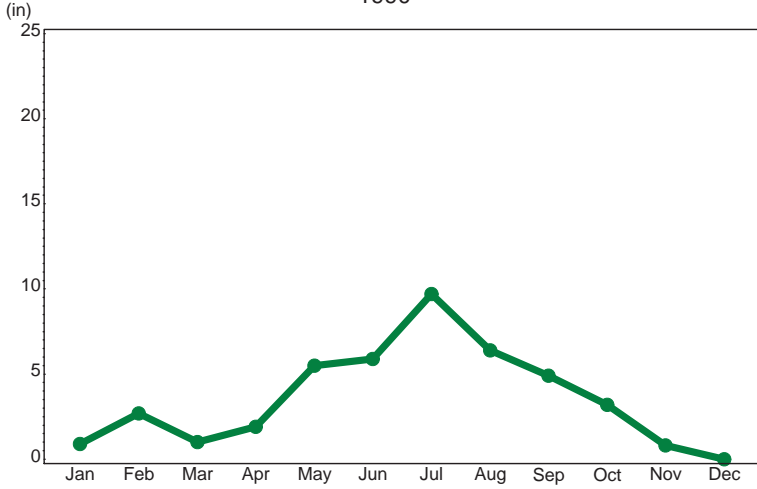
Lake Trafford  
Precipitation (in)  
Monthly Total  
1988



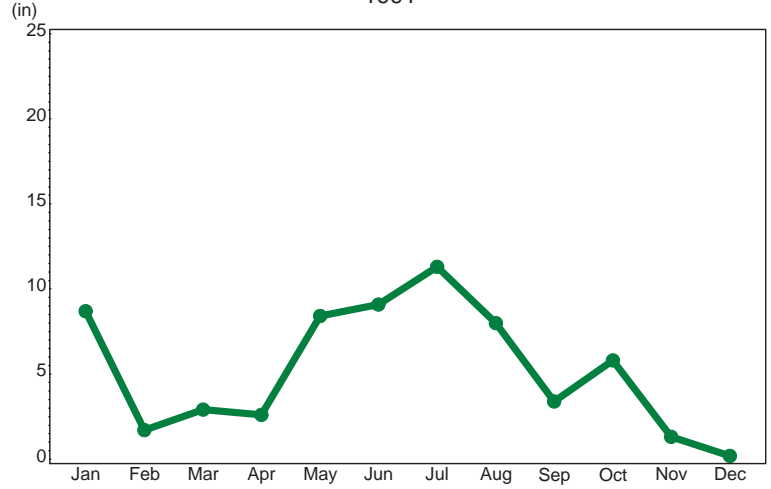
Lake Trafford  
Precipitation (in)  
Monthly Total  
1989



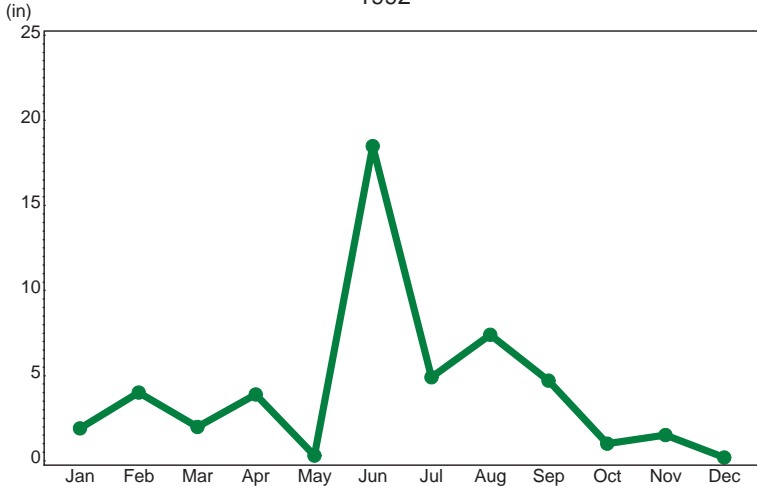
Lake Trafford  
Precipitation (in)  
Monthly Total  
1990



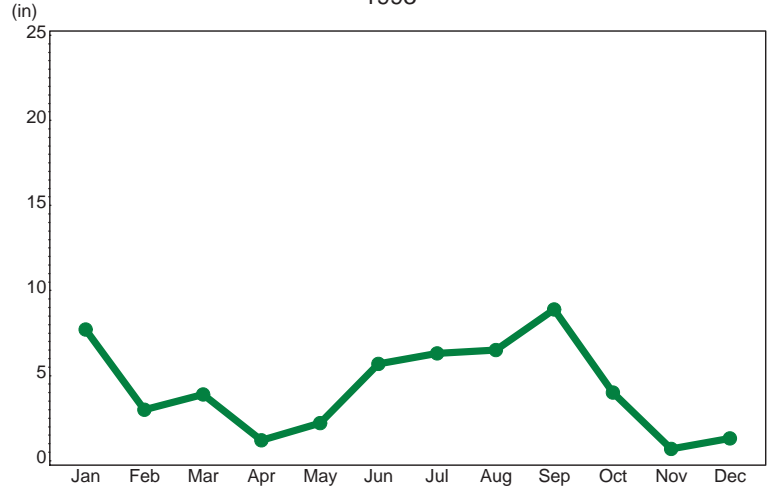
Lake Trafford  
Precipitation (in)  
Monthly Total  
1991



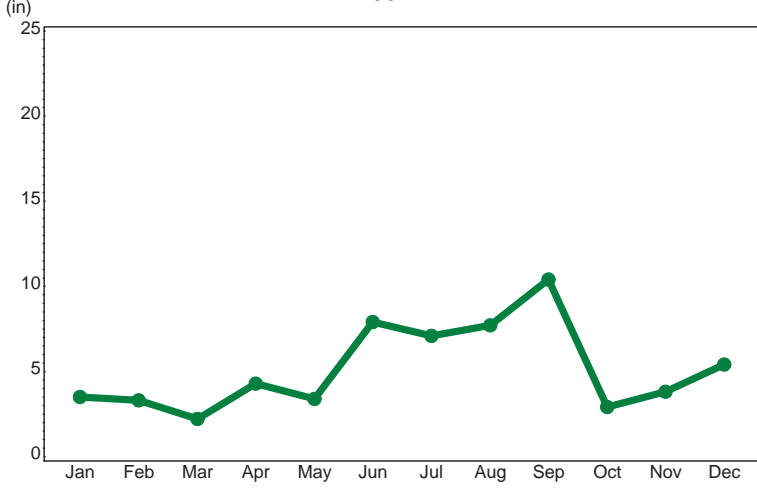
Lake Trafford  
Precipitation (in)  
Monthly Total  
1992



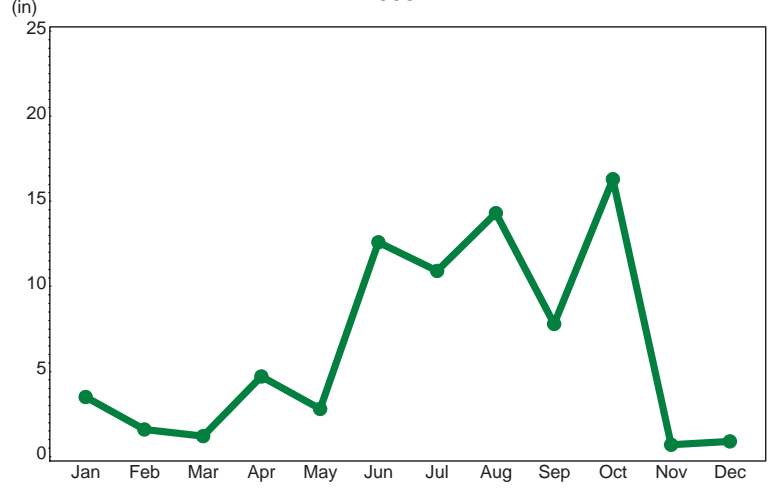
Lake Trafford  
Precipitation (in)  
Monthly Total  
1993



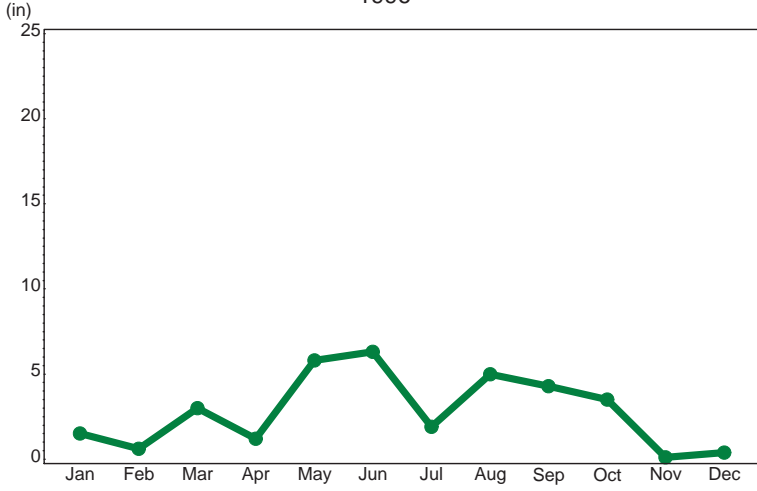
Lake Trafford  
Precipitation (in)  
Monthly Total  
1994



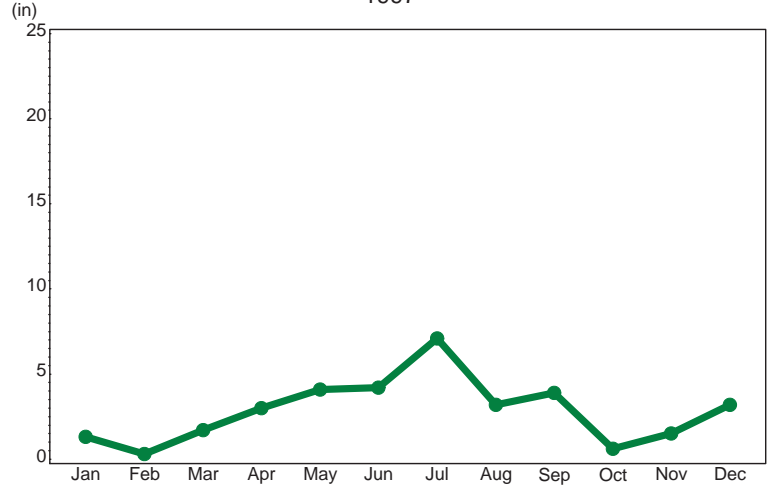
Lake Trafford  
Precipitation (in)  
Monthly Total  
1995



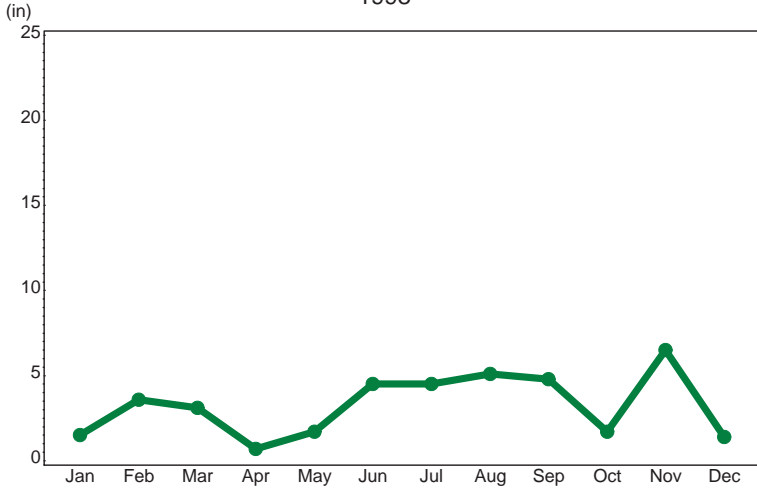
Lake Trafford  
Precipitation (in)  
Monthly Total  
1996



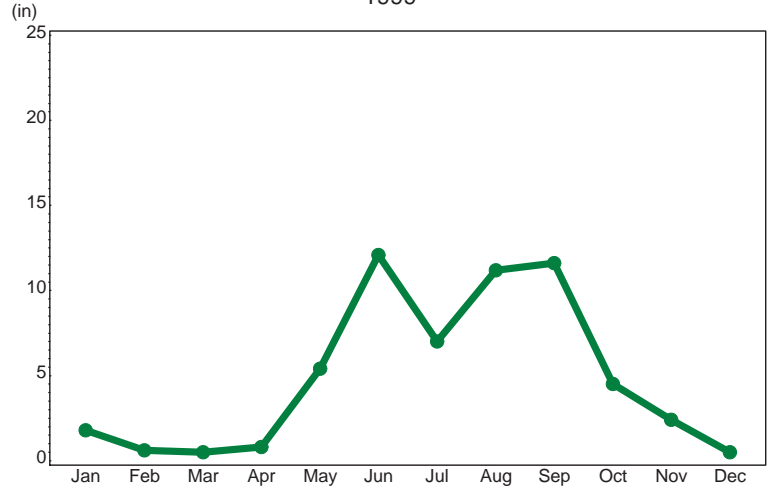
Lake Trafford  
Precipitation (in)  
Monthly Total  
1997



Lake Trafford  
Precipitation (in)  
Monthly Total  
1998

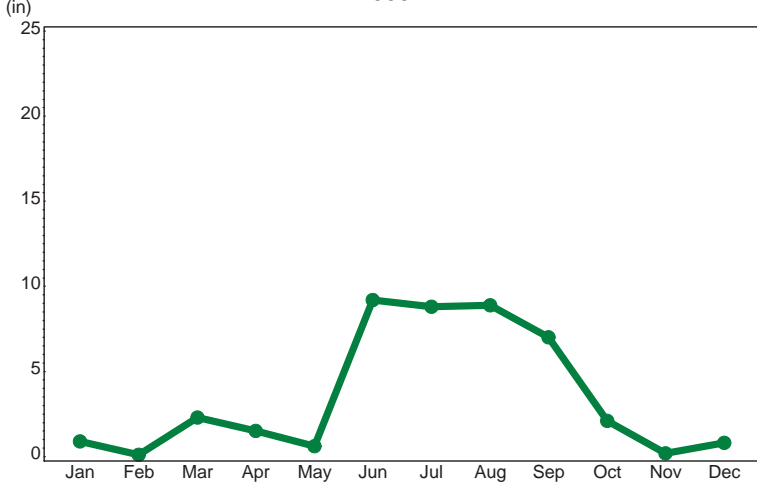


Lake Trafford  
Precipitation (in)  
Monthly Total  
1999

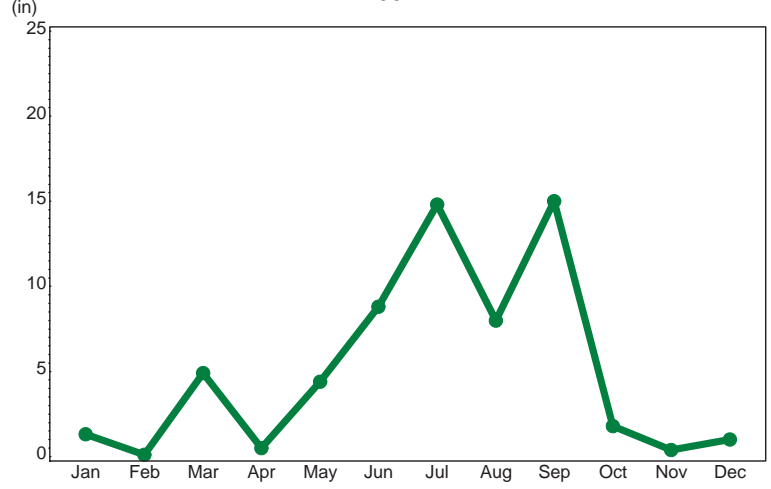




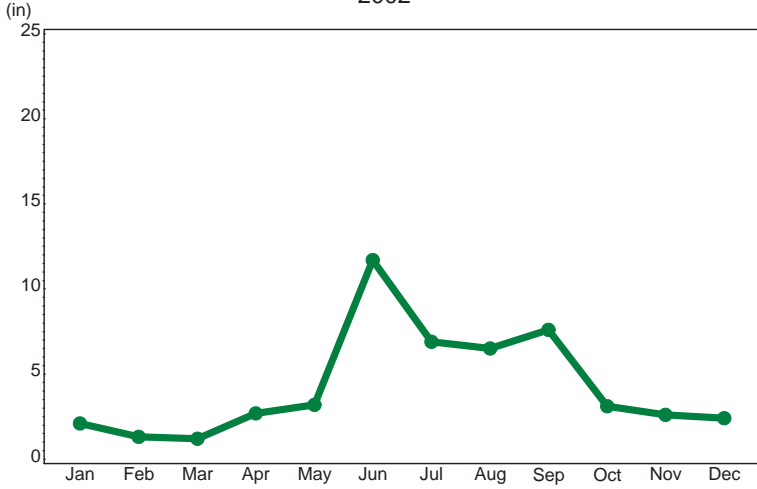
Lake Trafford  
Precipitation (in)  
Monthly Total  
2000



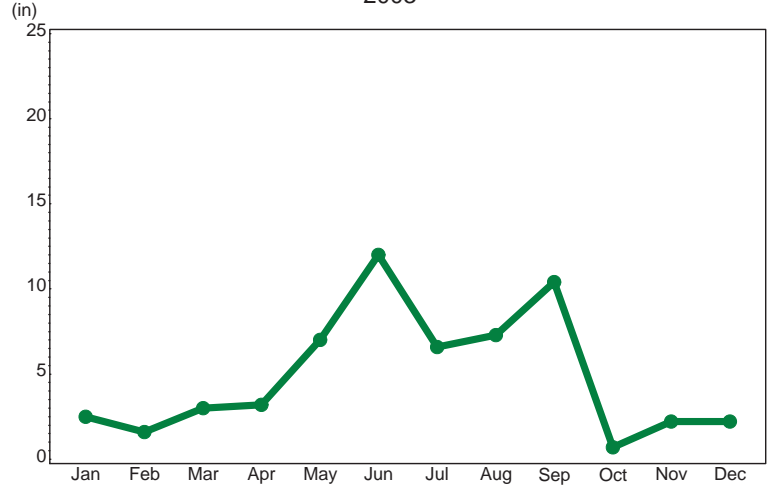
Lake Trafford  
Precipitation (in)  
Monthly Total  
2001



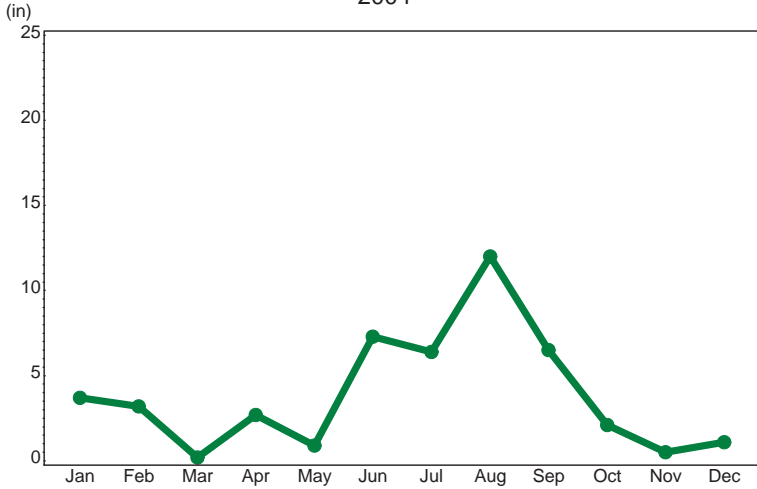
Lake Trafford  
Precipitation (in)  
Monthly Total  
2002



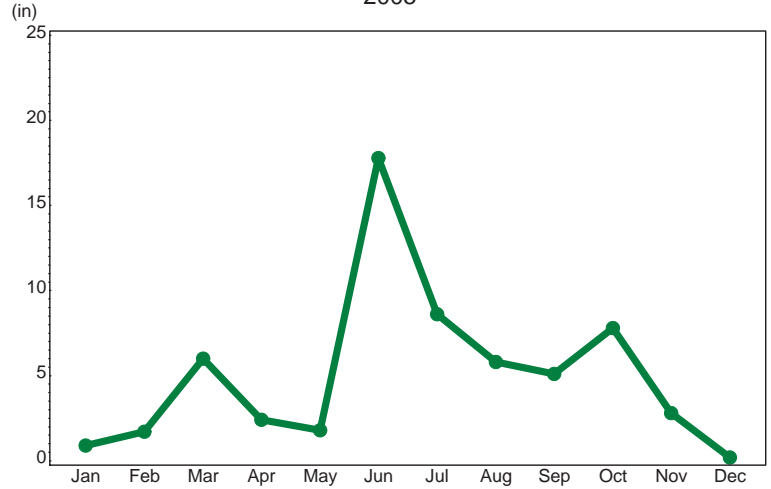
Lake Trafford  
Precipitation (in)  
Monthly Total  
2003



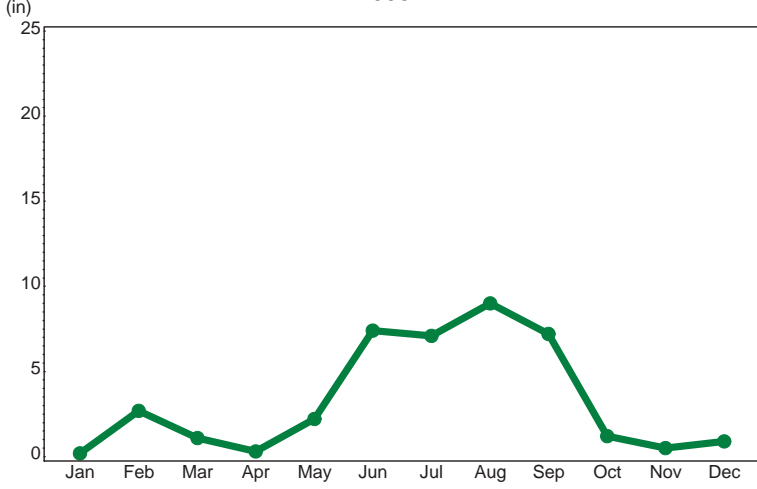
Lake Trafford  
Precipitation (in)  
Monthly Total  
2004



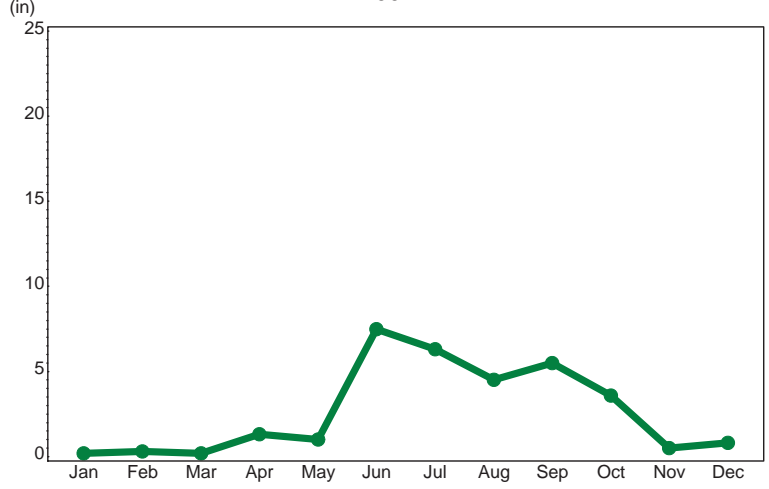
Lake Trafford  
Precipitation (in)  
Monthly Total  
2005



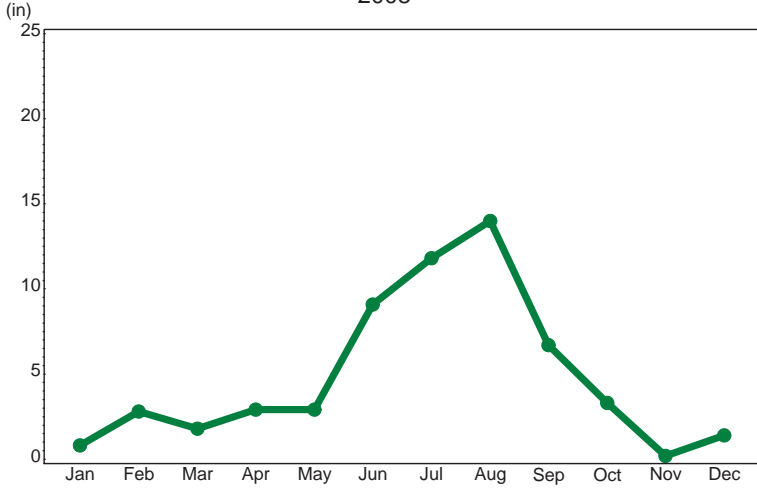
Lake Trafford  
Precipitation (in)  
Monthly Total  
2006



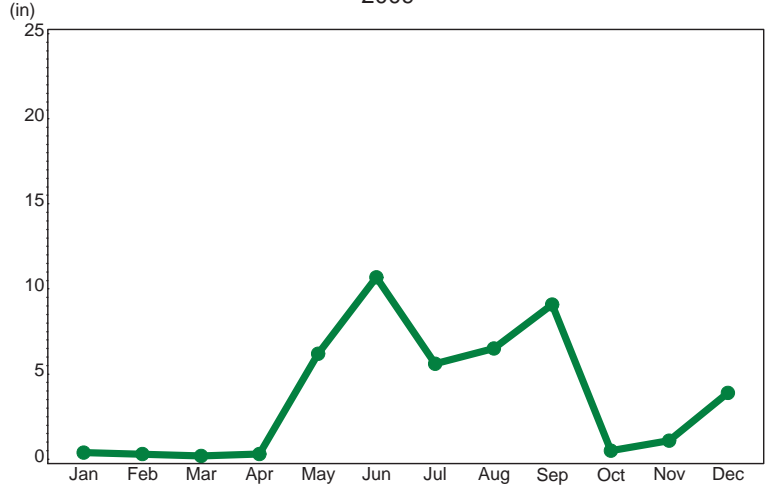
Lake Trafford  
Precipitation (in)  
Monthly Total  
2007



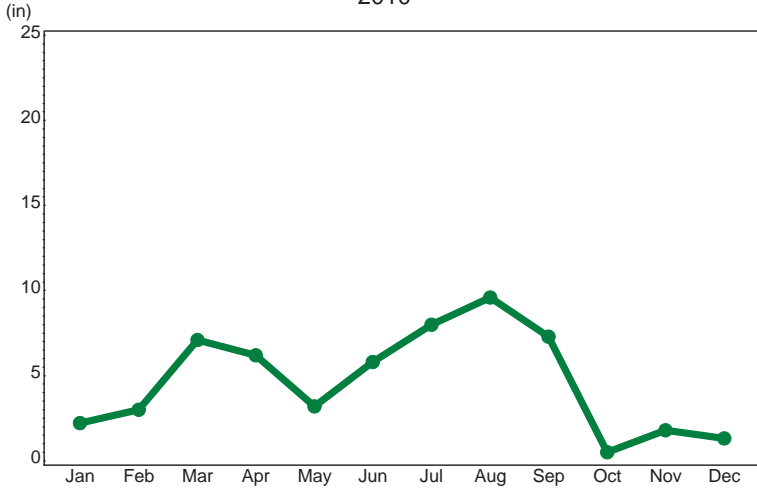
Lake Trafford  
Precipitation (in)  
Monthly Total  
2008



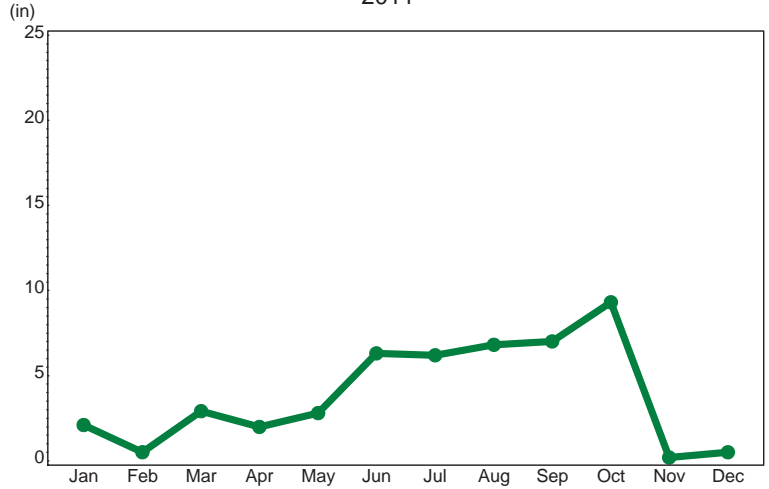
Lake Trafford  
Precipitation (in)  
Monthly Total  
2009



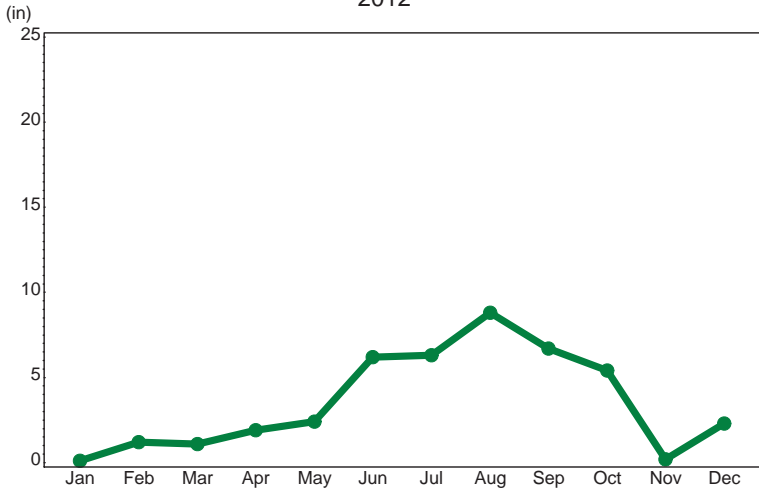
Lake Trafford  
Precipitation (in)  
Monthly Total  
2010



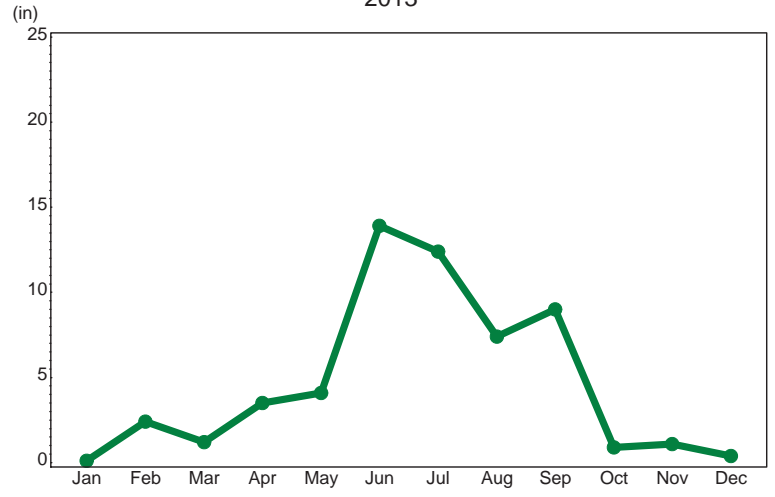
Lake Trafford  
Precipitation (in)  
Monthly Total  
2011



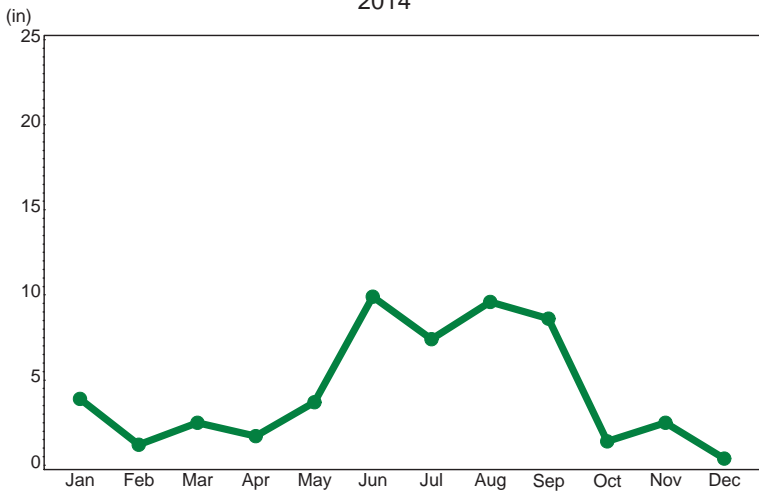
Lake Trafford  
Precipitation (in)  
Monthly Total  
2012



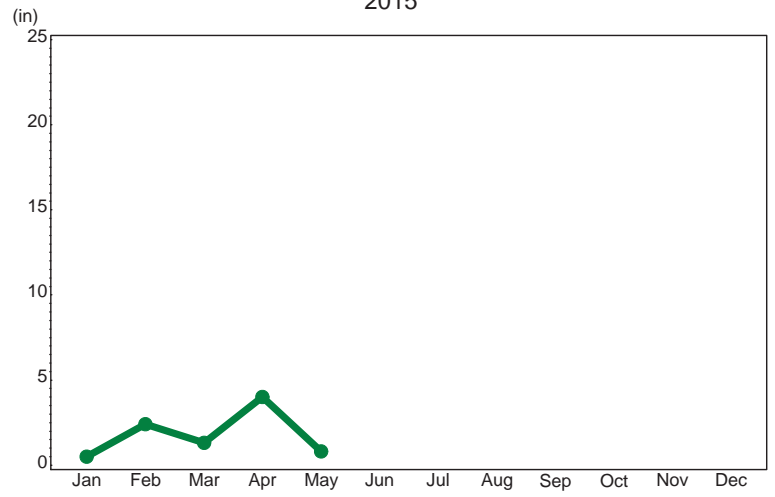
Lake Trafford  
Precipitation (in)  
Monthly Total  
2013



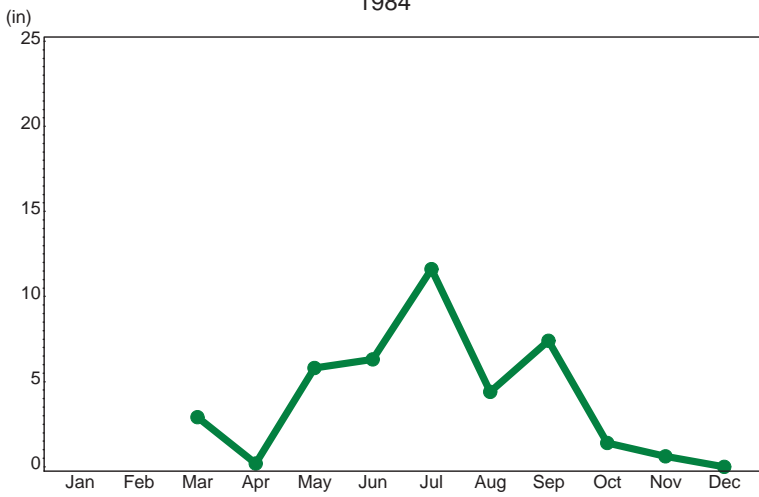
Lake Trafford  
Precipitation (in)  
Monthly Total  
2014



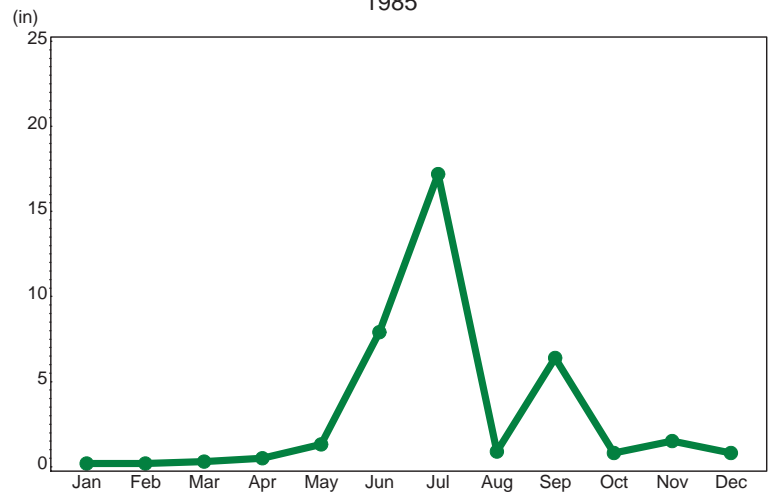
Lake Trafford  
Precipitation (in)  
Monthly Total  
2015



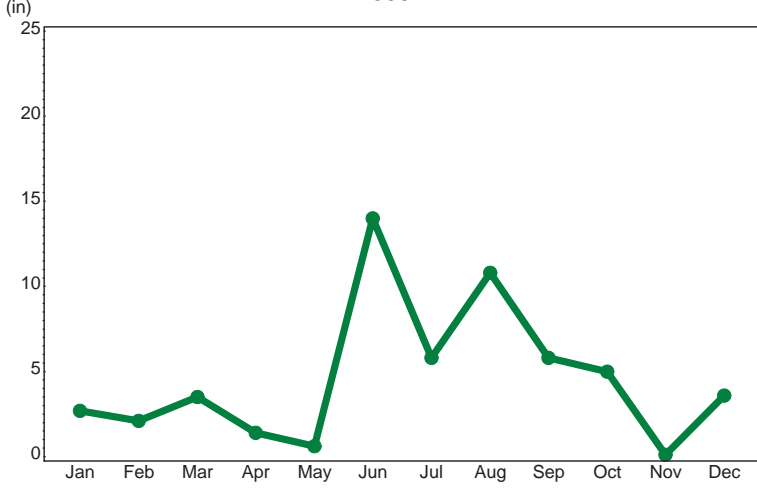
Marco Island  
Precipitation (in)  
Monthly Total  
1984



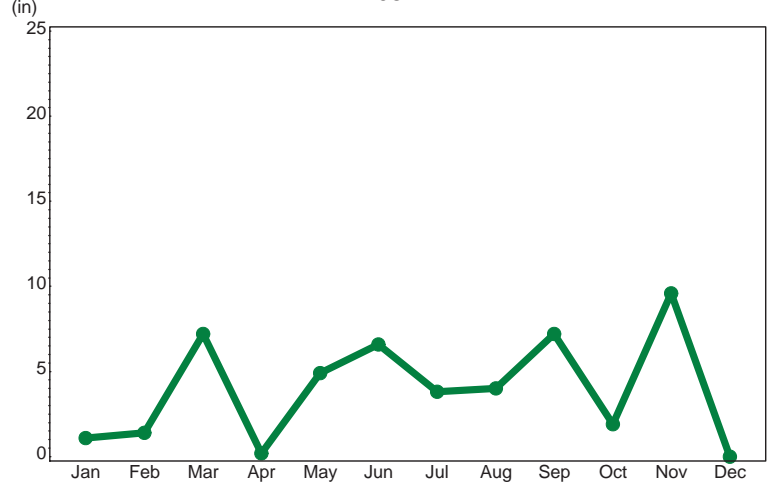
Marco Island  
Precipitation (in)  
Monthly Total  
1985



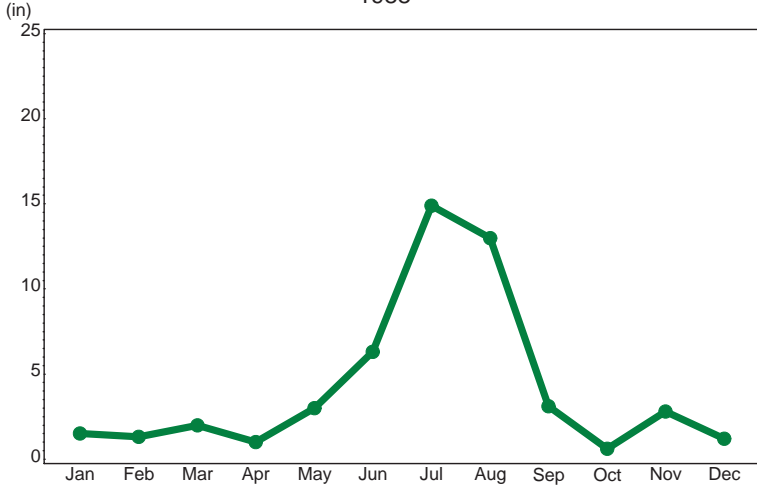
Marco Island  
Precipitation (in)  
Monthly Total  
1986



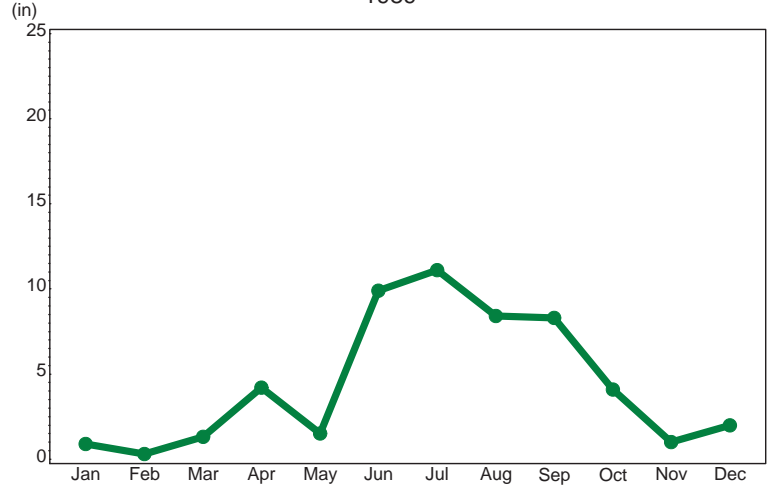
Marco Island  
Precipitation (in)  
Monthly Total  
1987



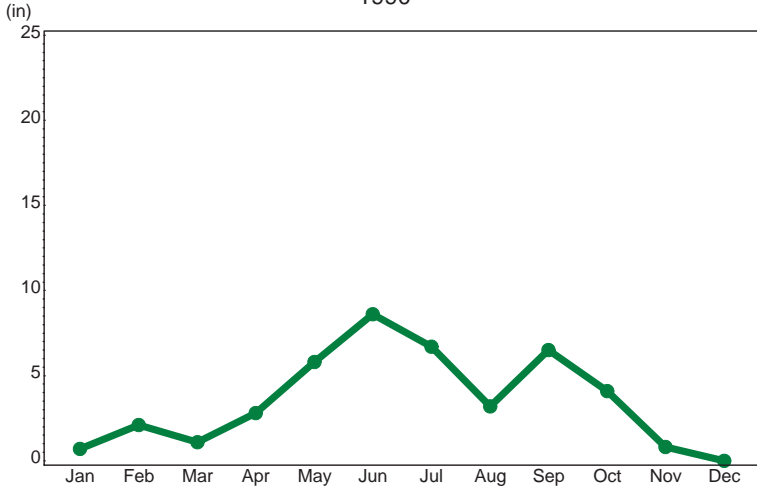
Marco Island  
Precipitation (in)  
Monthly Total  
1988



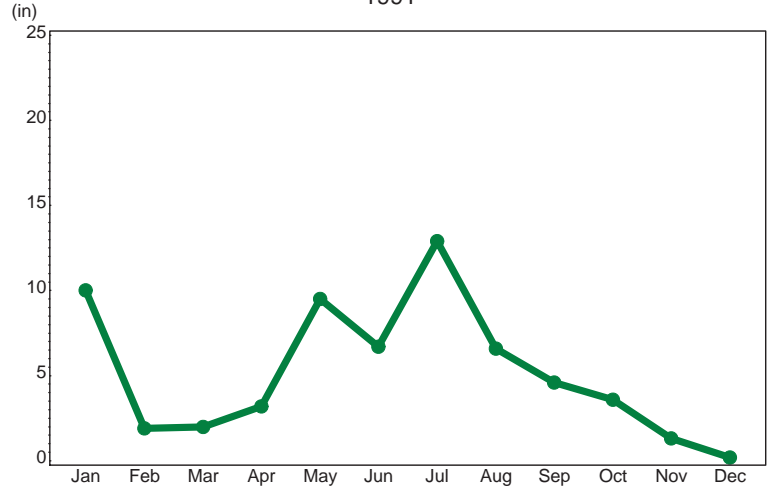
Marco Island  
Precipitation (in)  
Monthly Total  
1989



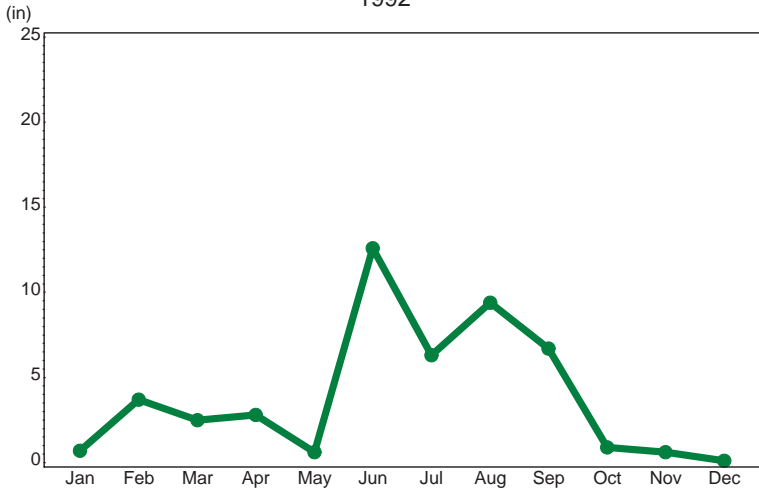
Marco Island  
Precipitation (in)  
Monthly Total  
1990



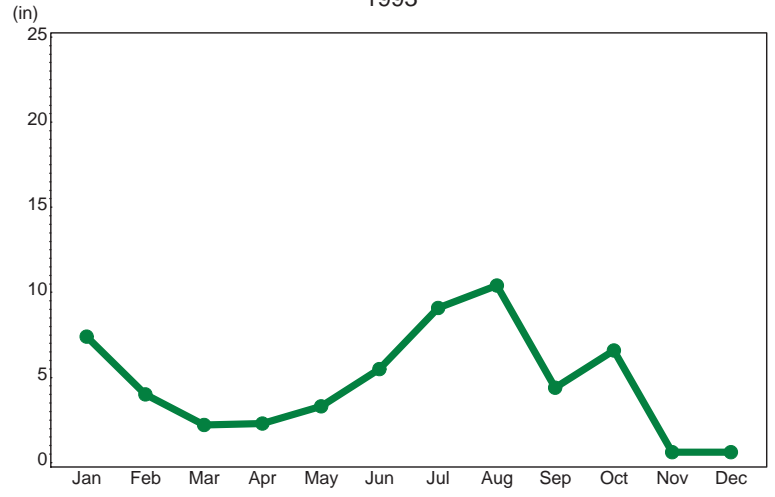
Marco Island  
Precipitation (in)  
Monthly Total  
1991



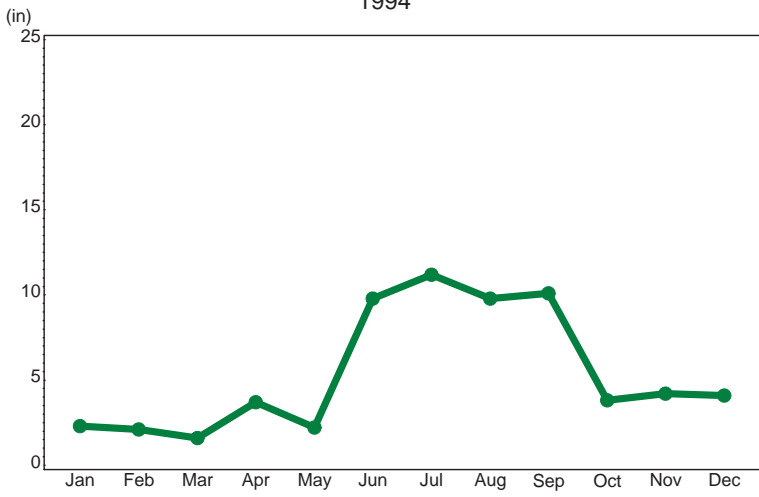
Marco Island  
Precipitation (in)  
Monthly Total  
1992



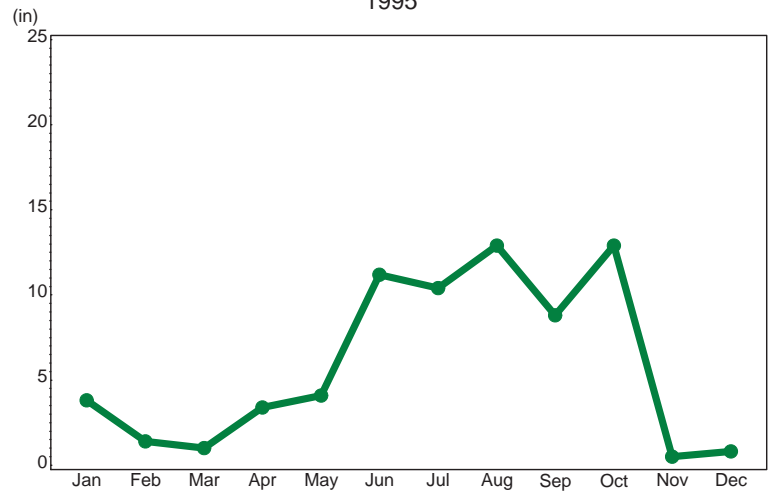
Marco Island  
Precipitation (in)  
Monthly Total  
1993



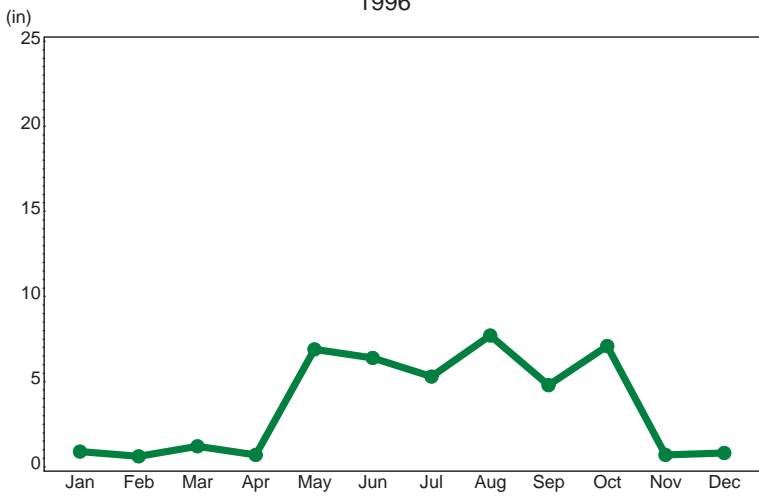
Marco Island  
Precipitation (in)  
Monthly Total  
1994



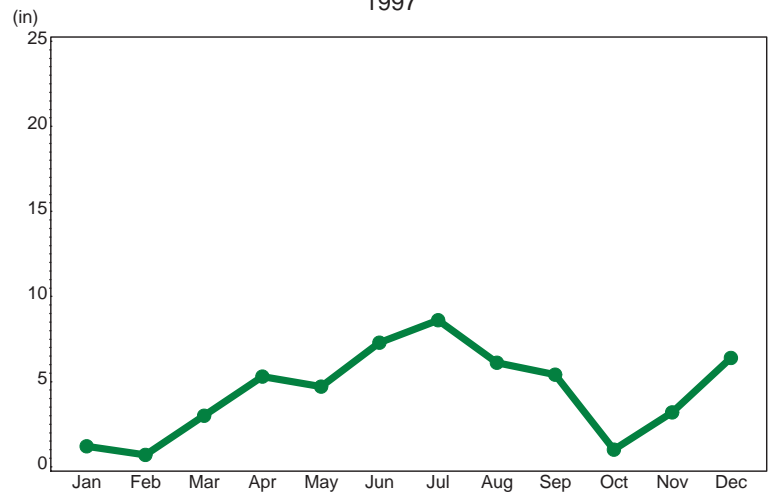
Marco Island  
Precipitation (in)  
Monthly Total  
1995



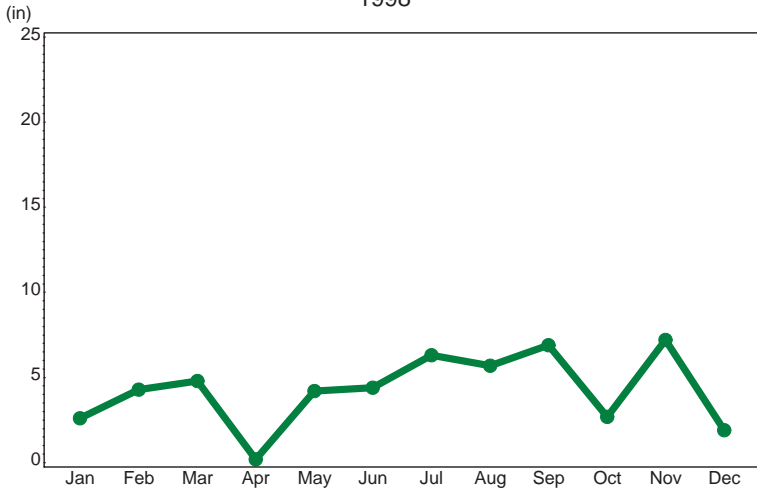
Marco Island  
Precipitation (in)  
Monthly Total  
1996



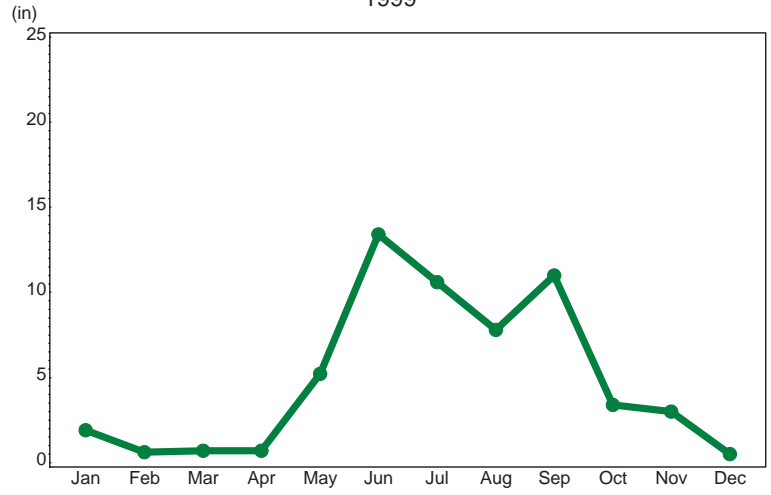
Marco Island  
Precipitation (in)  
Monthly Total  
1997



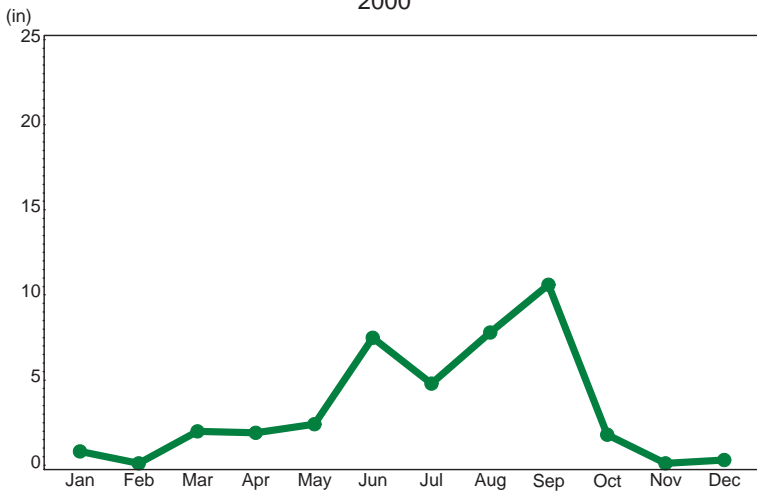
Marco Island  
Precipitation (in)  
Monthly Total  
1998



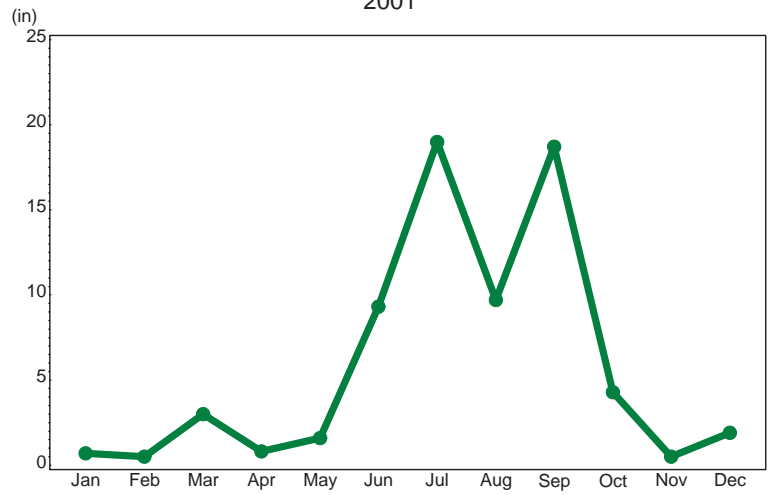
Marco Island  
Precipitation (in)  
Monthly Total  
1999



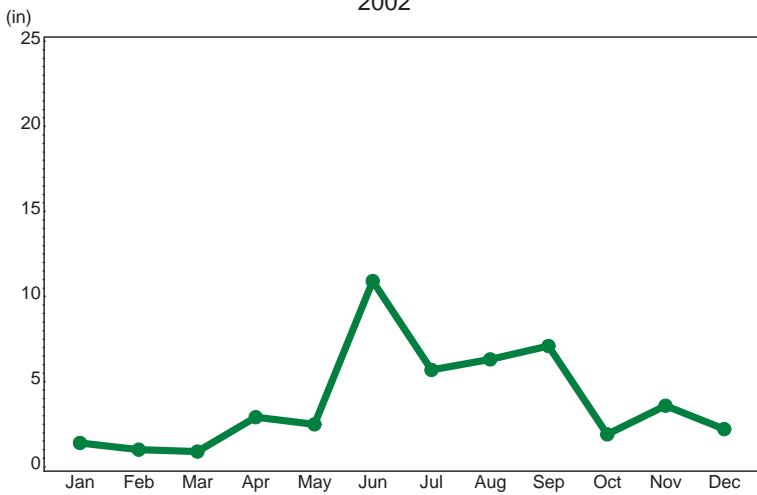
Marco Island  
Precipitation (in)  
Monthly Total  
2000



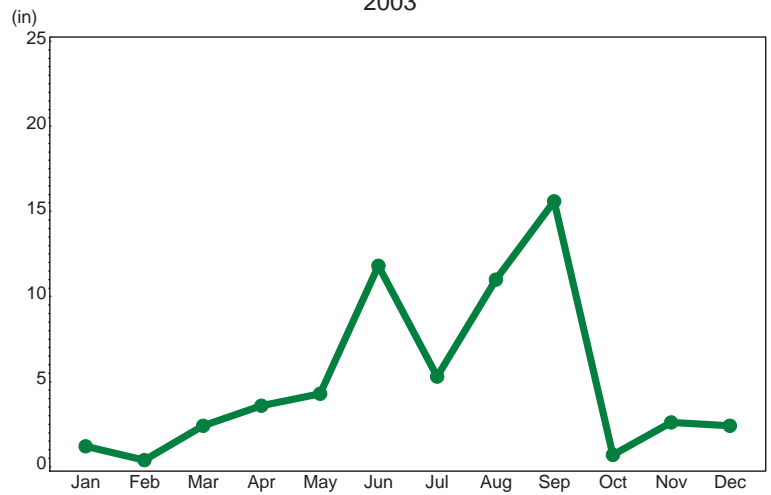
Marco Island  
Precipitation (in)  
Monthly Total  
2001



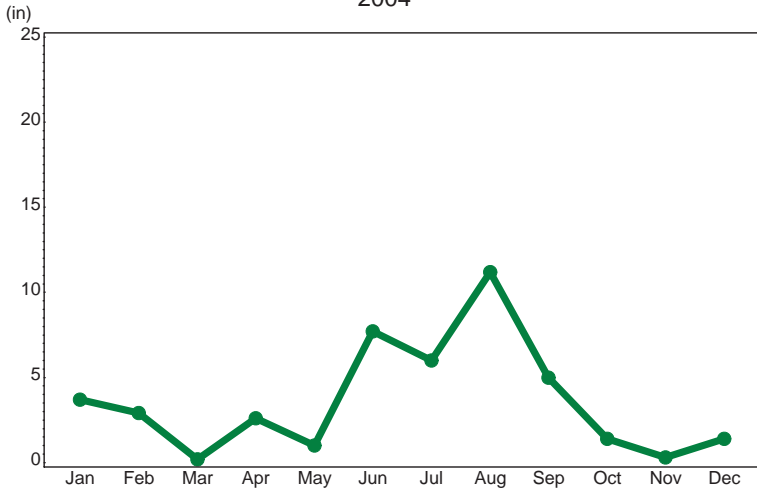
Marco Island  
Precipitation (in)  
Monthly Total  
2002



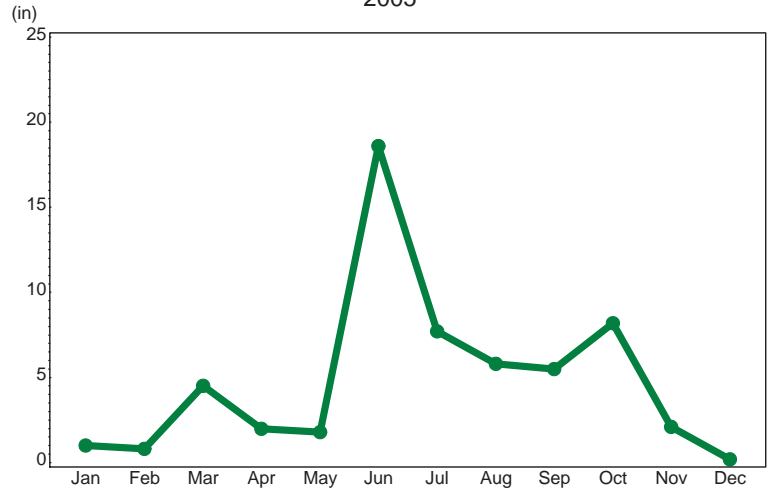
Marco Island  
Precipitation (in)  
Monthly Total  
2003



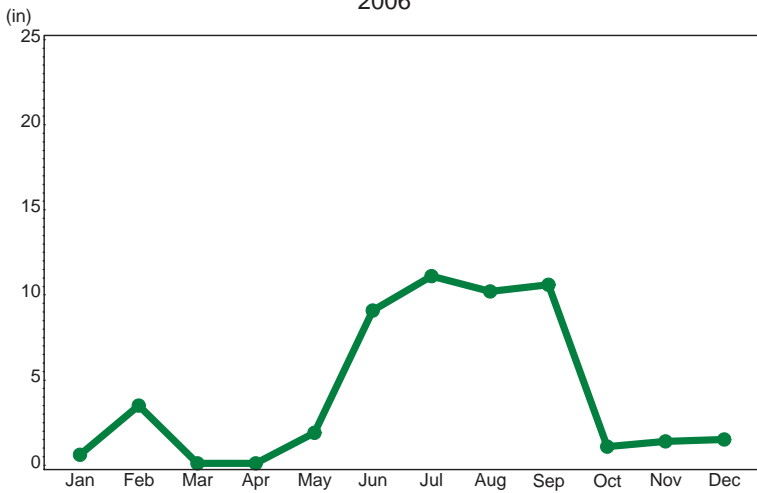
Marco Island  
Precipitation (in)  
Monthly Total  
2004



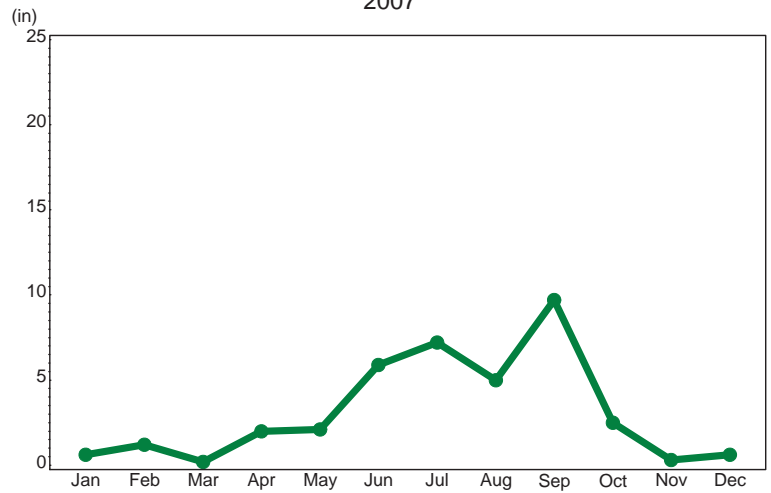
Marco Island  
Precipitation (in)  
Monthly Total  
2005



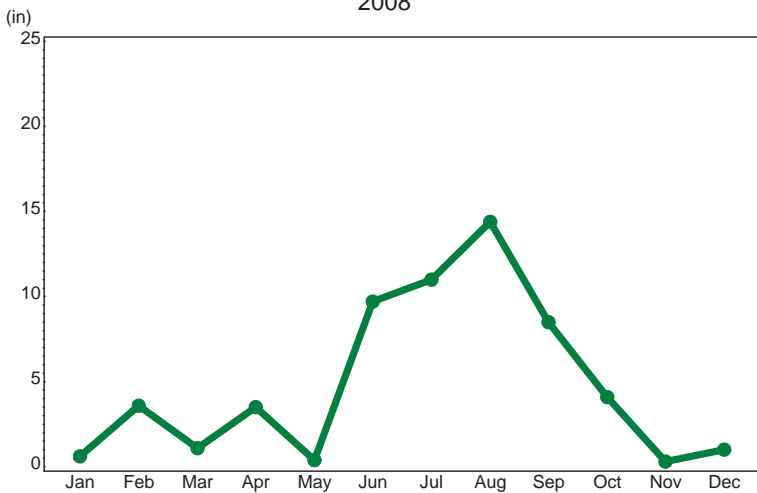
Marco Island  
Precipitation (in)  
Monthly Total  
2006



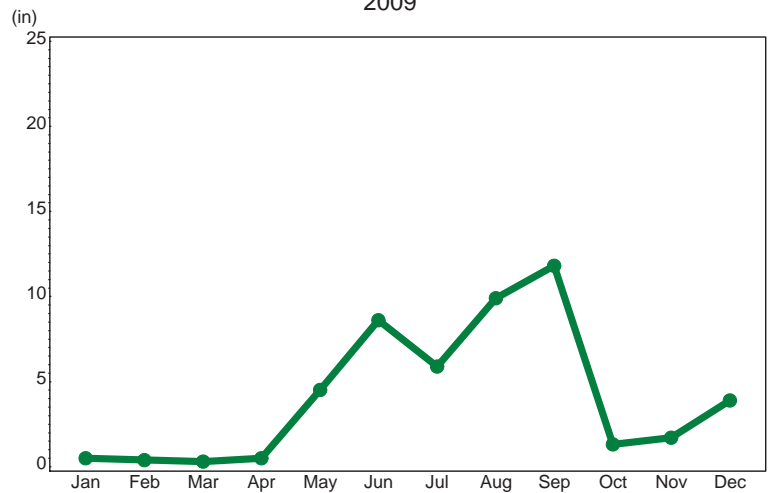
Marco Island  
Precipitation (in)  
Monthly Total  
2007



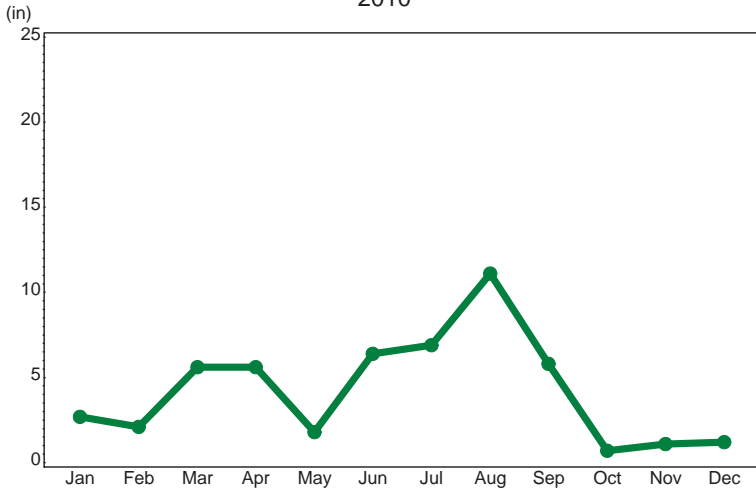
Marco Island  
Precipitation (in)  
Monthly Total  
2008



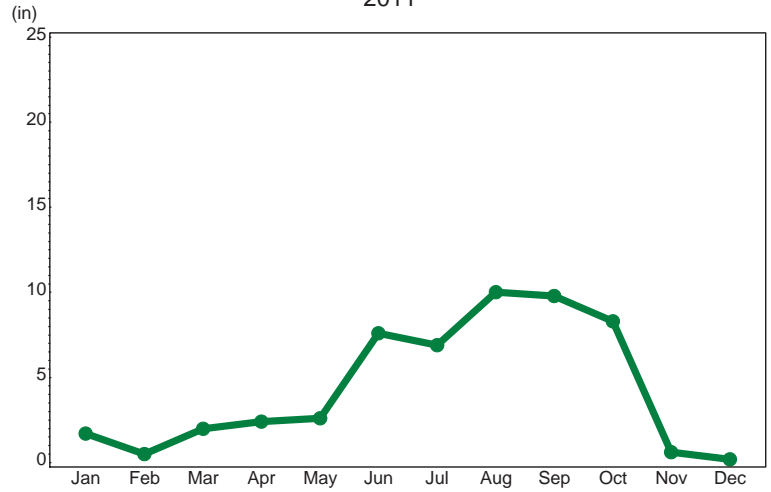
Marco Island  
Precipitation (in)  
Monthly Total  
2009



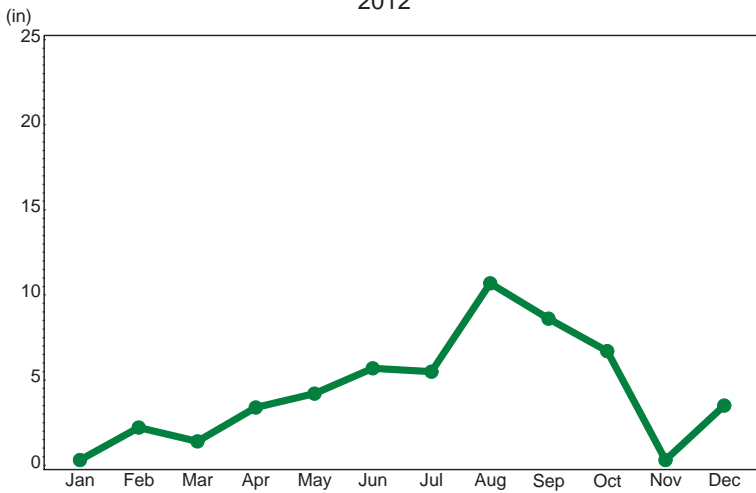
Marco Island  
Precipitation (in)  
Monthly Total  
2010



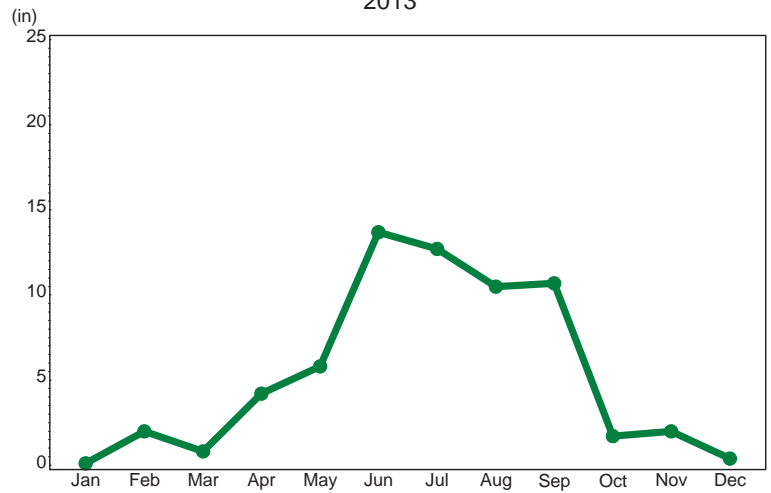
Marco Island  
Precipitation (in)  
Monthly Total  
2011



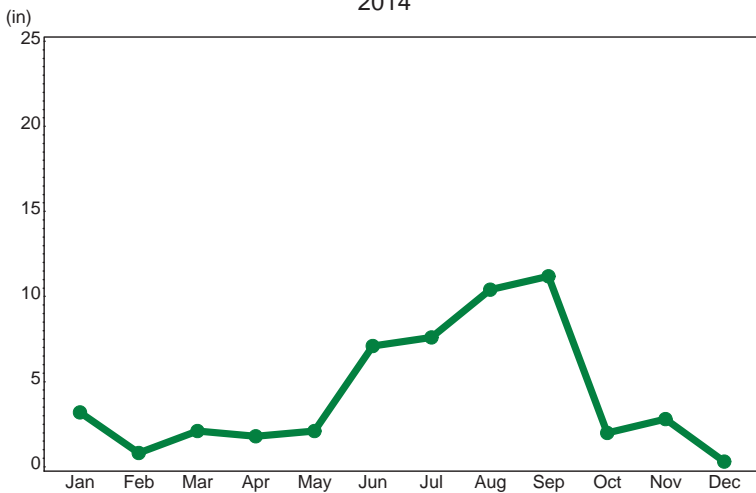
Marco Island  
Precipitation (in)  
Monthly Total  
2012



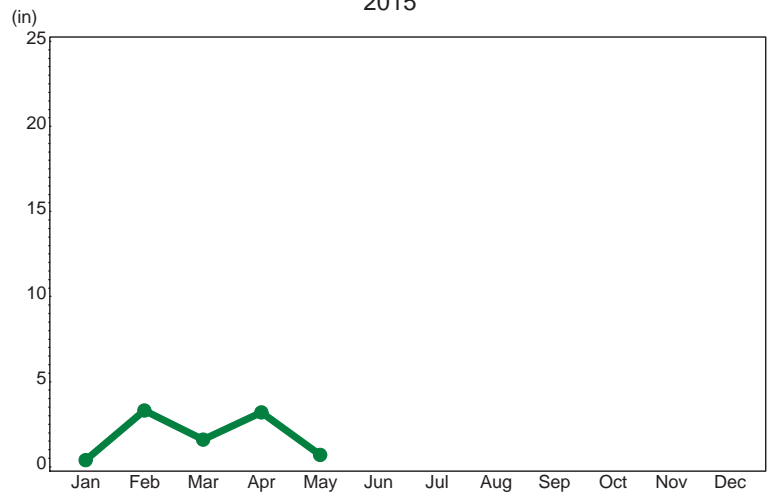
Marco Island  
Precipitation (in)  
Monthly Total  
2013



Marco Island  
Precipitation (in)  
Monthly Total  
2014



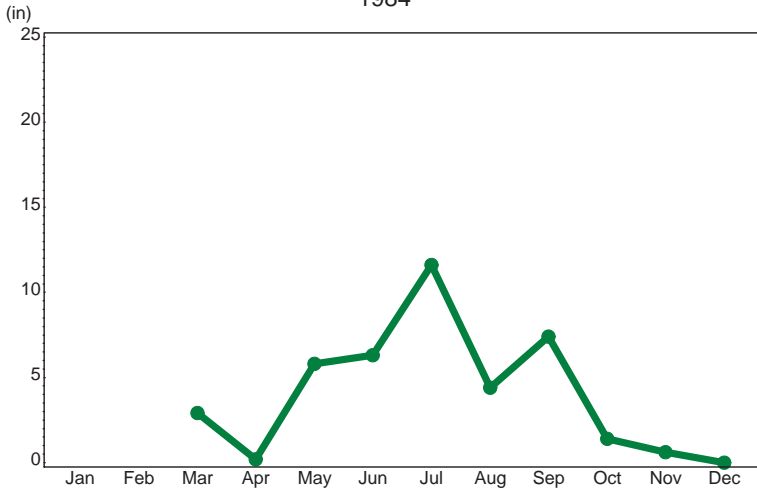
Marco Island  
Precipitation (in)  
Monthly Total  
2015





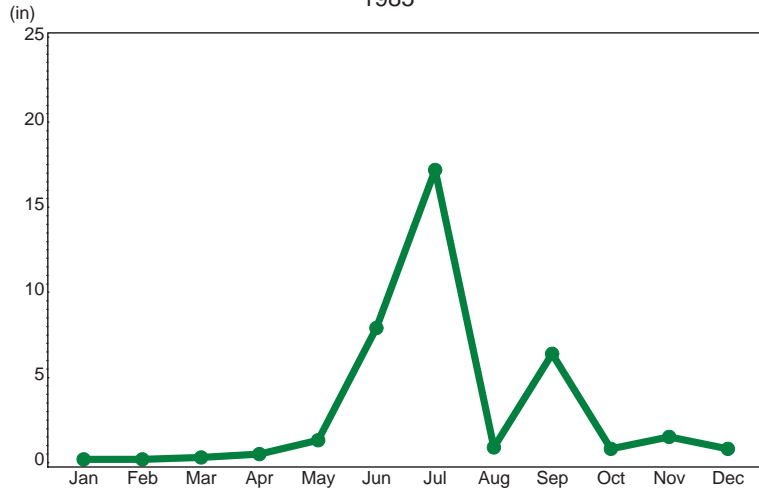
### Marco Island (South Segment)

Precipitation (in)  
Monthly Total  
1984



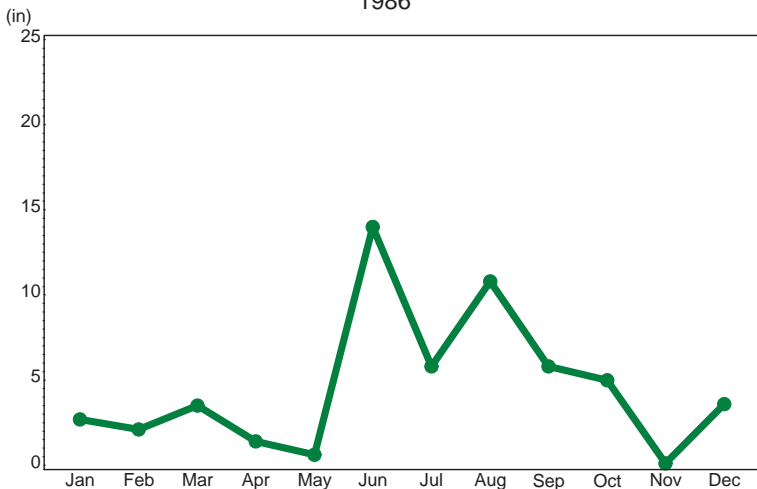
### Marco Island (South Segment)

Precipitation (in)  
Monthly Total  
1985



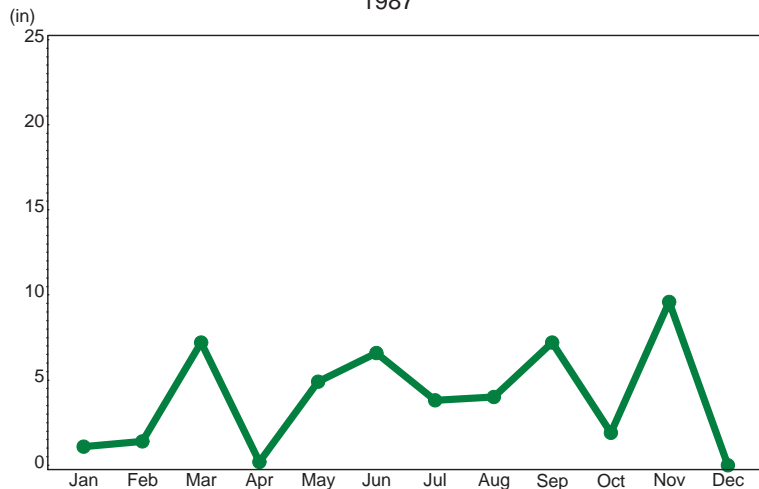
### Marco Island (South Segment)

Precipitation (in)  
Monthly Total  
1986



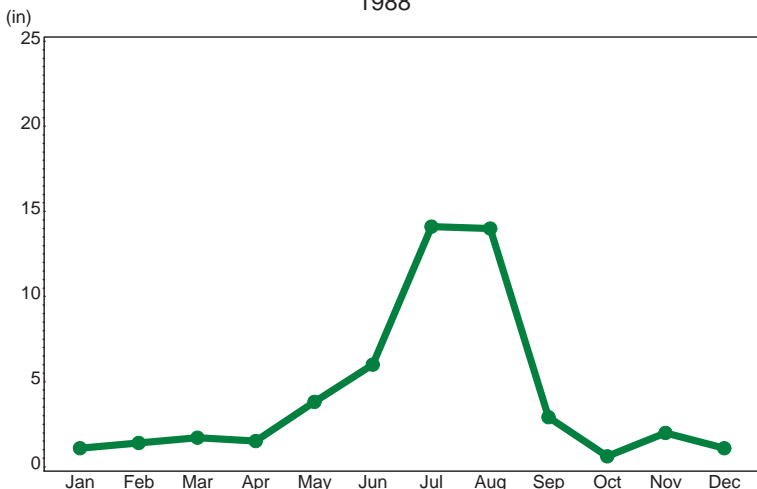
### Marco Island (South Segment)

Precipitation (in)  
Monthly Total  
1987



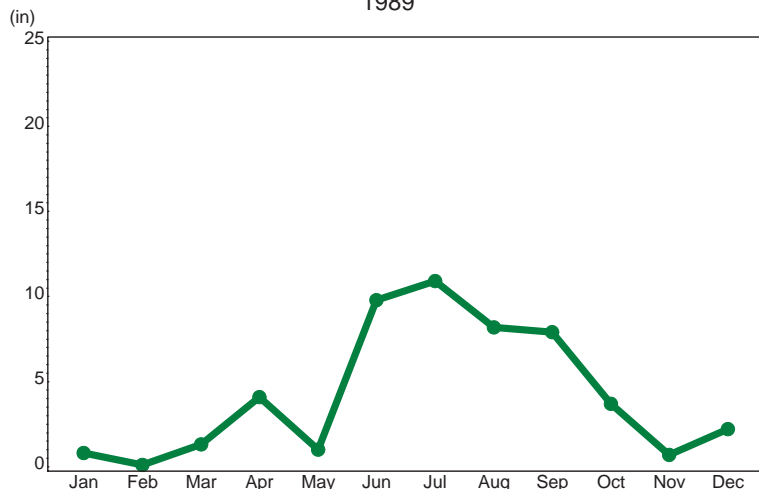
### Marco Island (South Segment)

Precipitation (in)  
Monthly Total  
1988

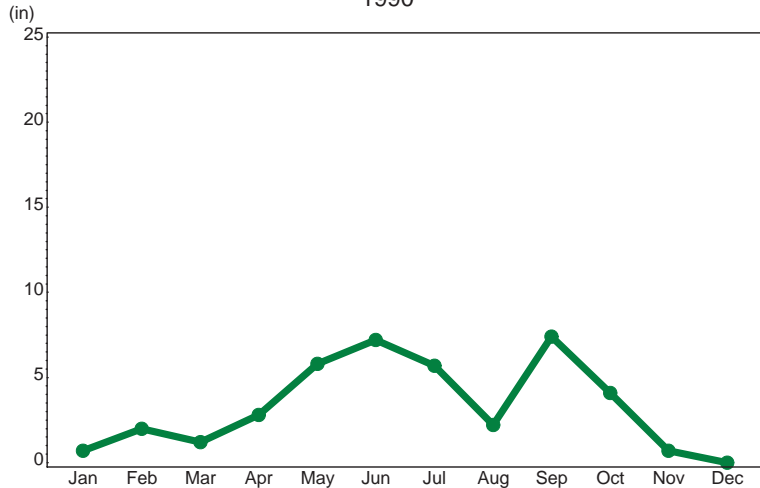


### Marco Island (South Segment)

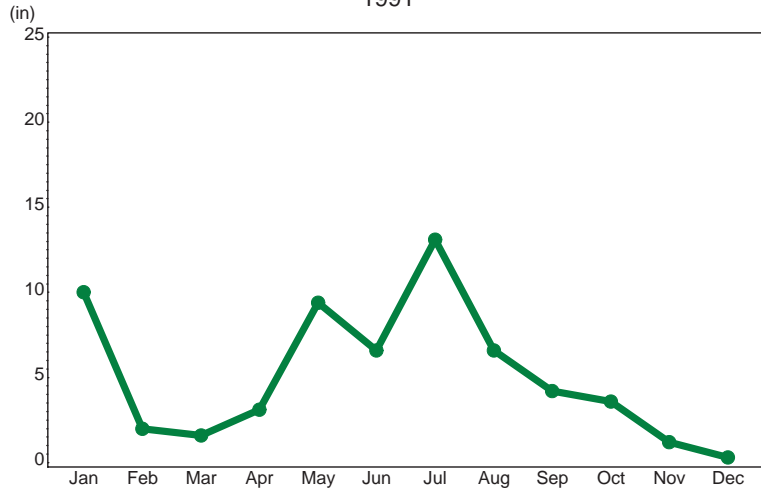
Precipitation (in)  
Monthly Total  
1989



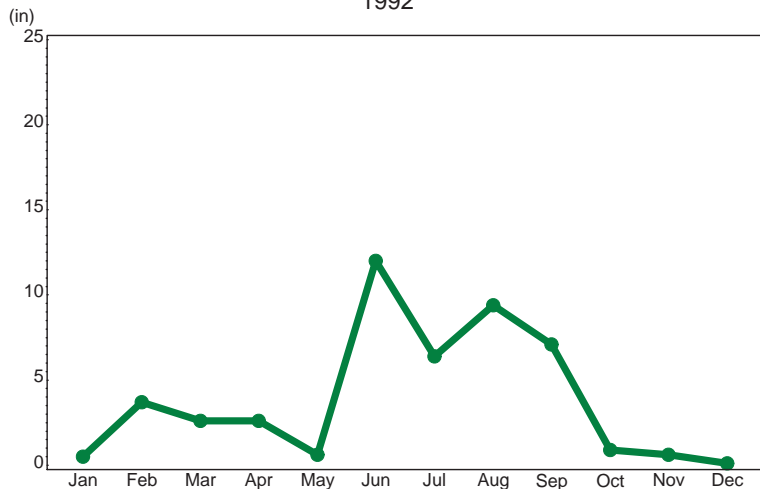
Marco Island (South Segment)  
Precipitation (in)  
Monthly Total  
1990



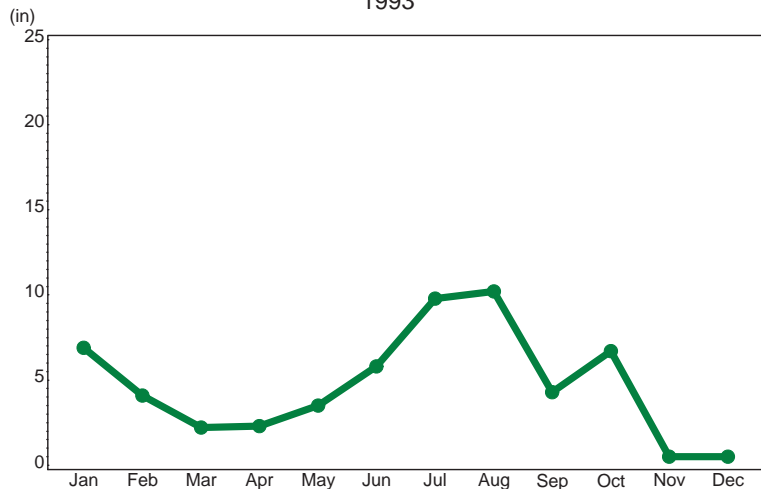
Marco Island (South Segment)  
Precipitation (in)  
Monthly Total  
1991



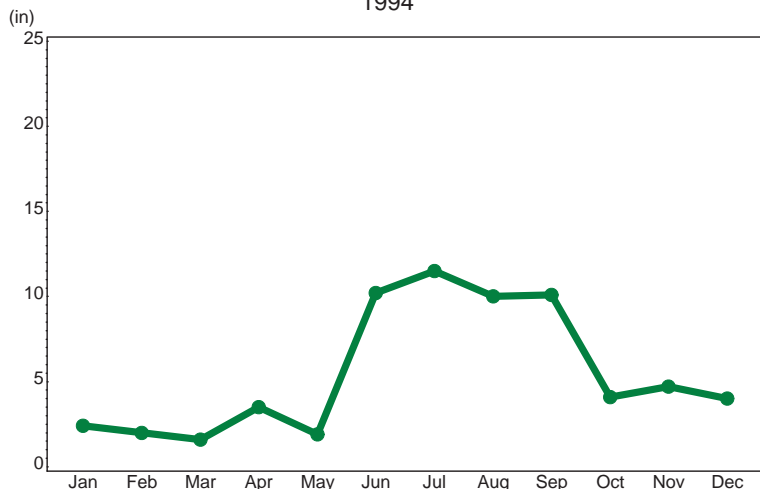
Marco Island (South Segment)  
Precipitation (in)  
Monthly Total  
1992



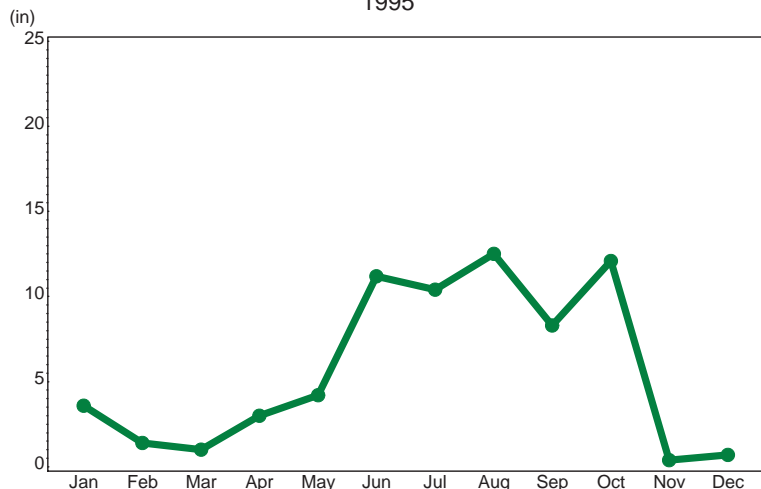
Marco Island (South Segment)  
Precipitation (in)  
Monthly Total  
1993



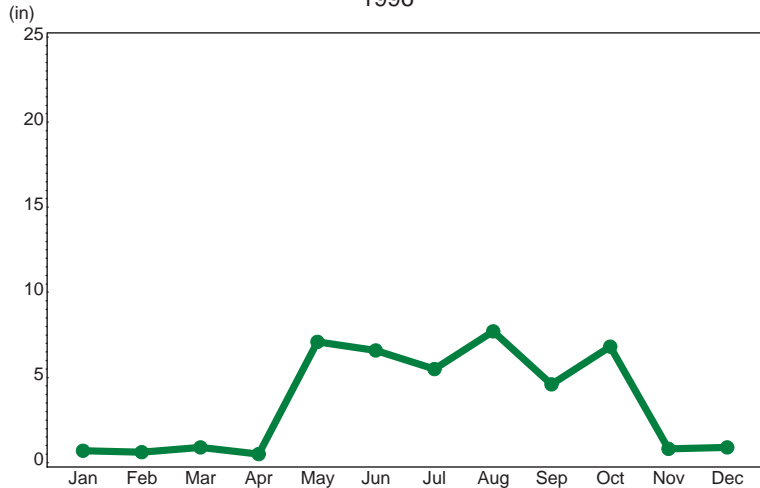
Marco Island (South Segment)  
Precipitation (in)  
Monthly Total  
1994



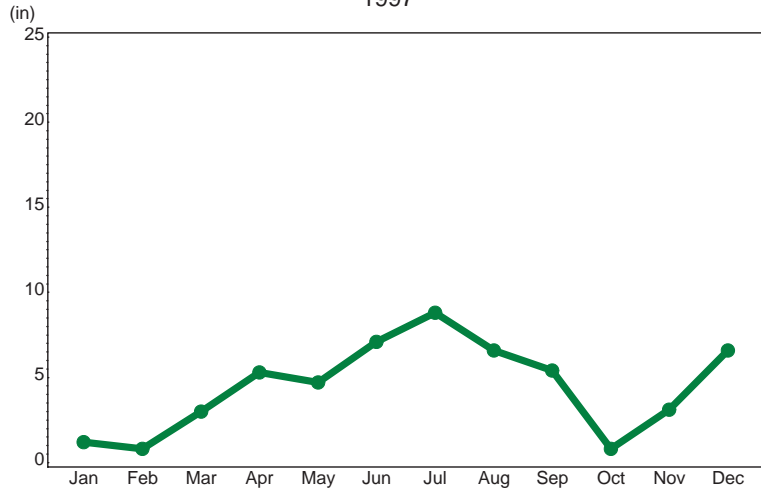
Marco Island (South Segment)  
Precipitation (in)  
Monthly Total  
1995



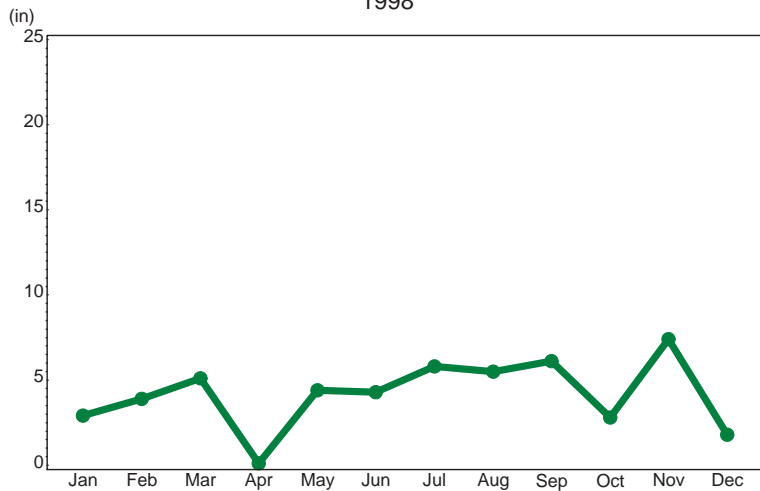
Marco Island (South Segment)  
Precipitation (in)  
Monthly Total  
1996



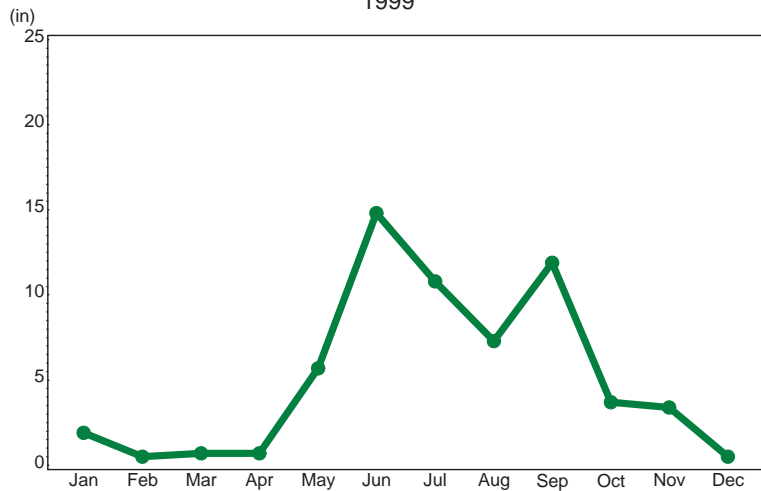
Marco Island (South Segment)  
Precipitation (in)  
Monthly Total  
1997



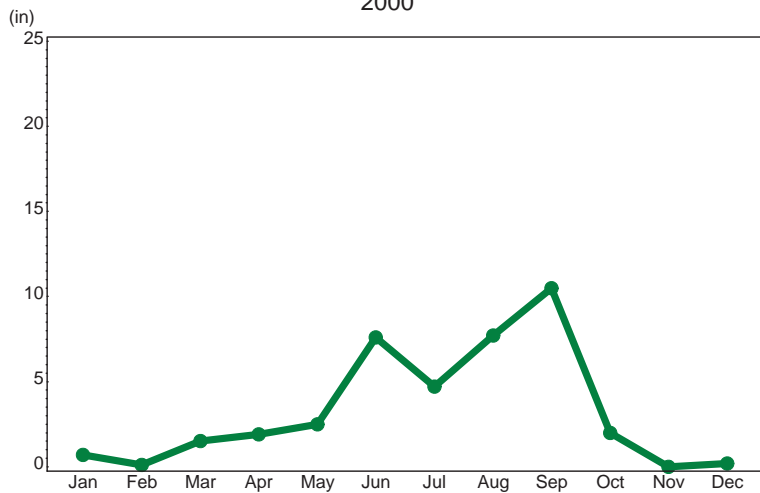
Marco Island (South Segment)  
Precipitation (in)  
Monthly Total  
1998



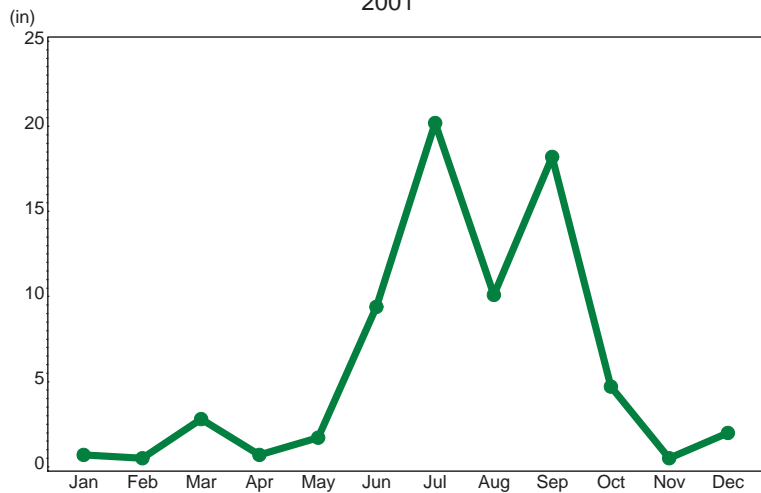
Marco Island (South Segment)  
Precipitation (in)  
Monthly Total  
1999



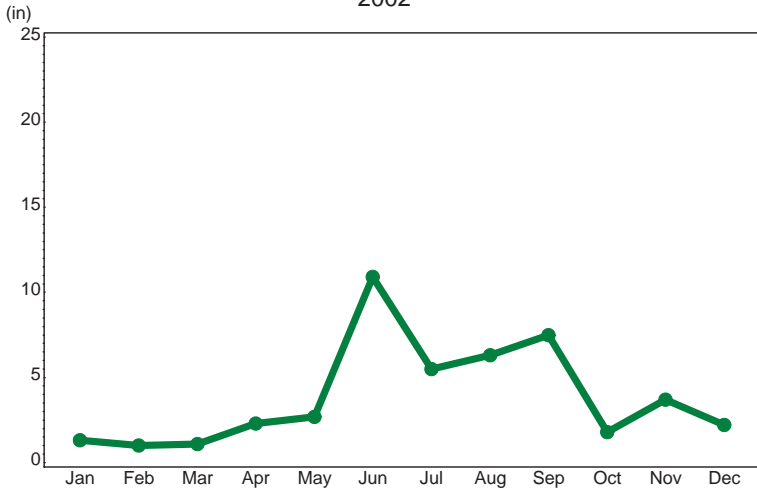
Marco Island (South Segment)  
Precipitation (in)  
Monthly Total  
2000



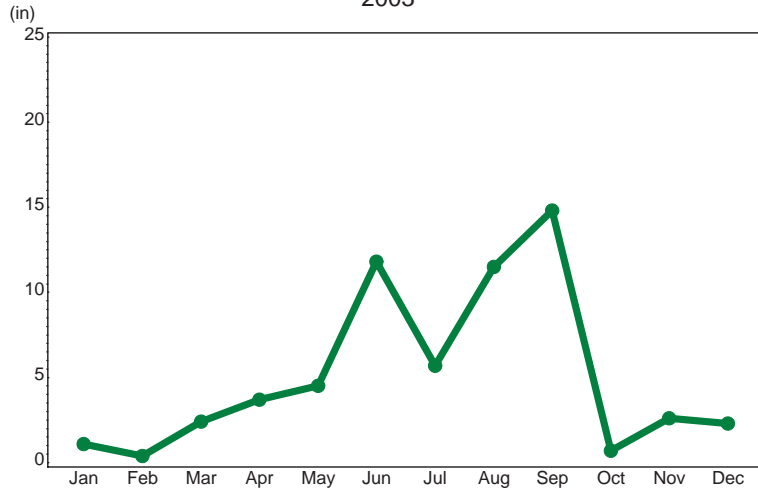
Marco Island (South Segment)  
Precipitation (in)  
Monthly Total  
2001



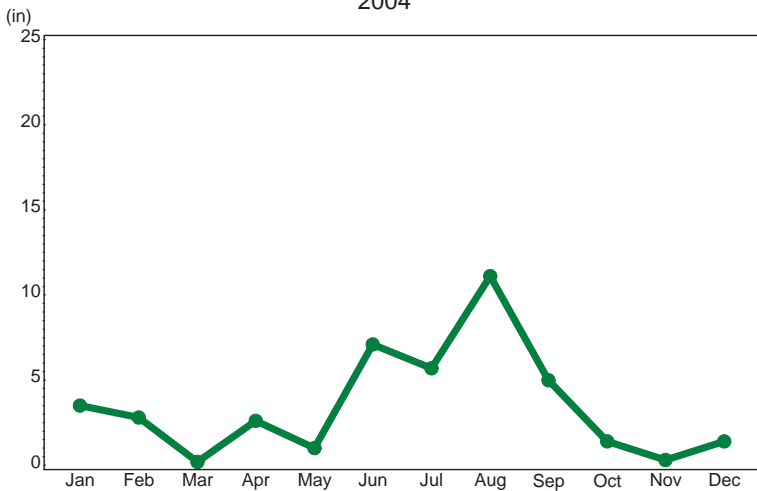
Marco Island (South Segment)  
Precipitation (in)  
Monthly Total  
2002



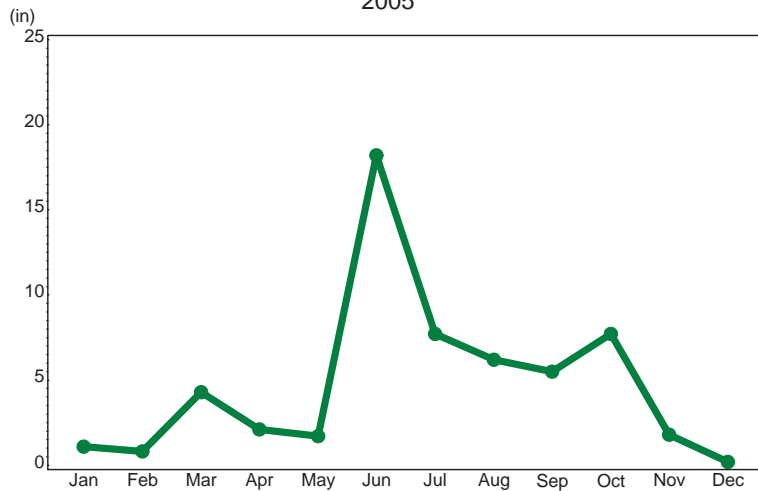
Marco Island (South Segment)  
Precipitation (in)  
Monthly Total  
2003



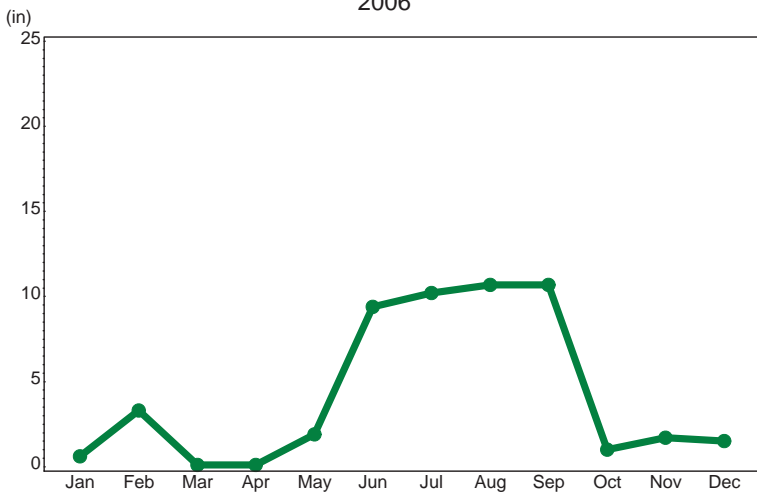
Marco Island (South Segment)  
Precipitation (in)  
Monthly Total  
2004



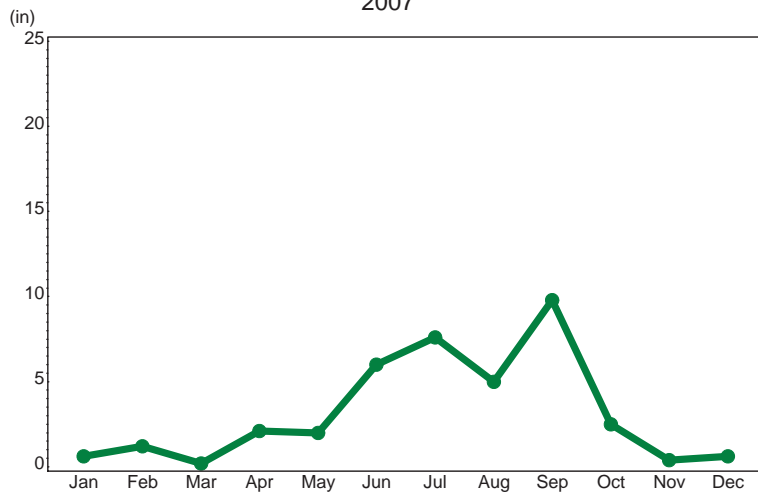
Marco Island (South Segment)  
Precipitation (in)  
Monthly Total  
2005



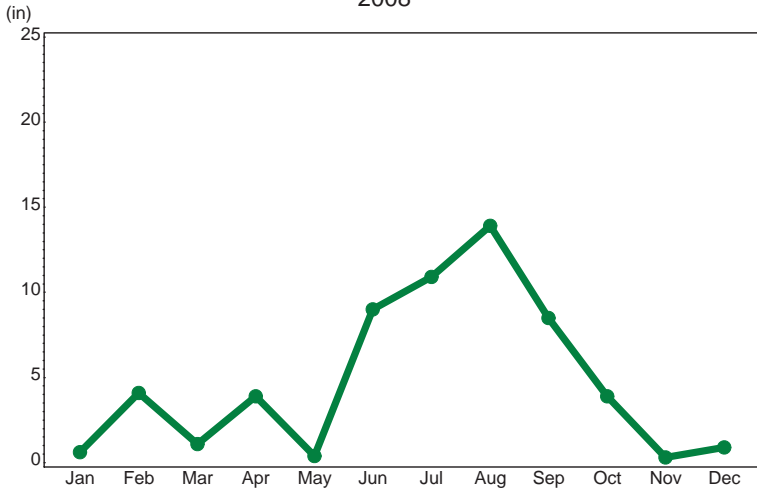
Marco Island (South Segment)  
Precipitation (in)  
Monthly Total  
2006



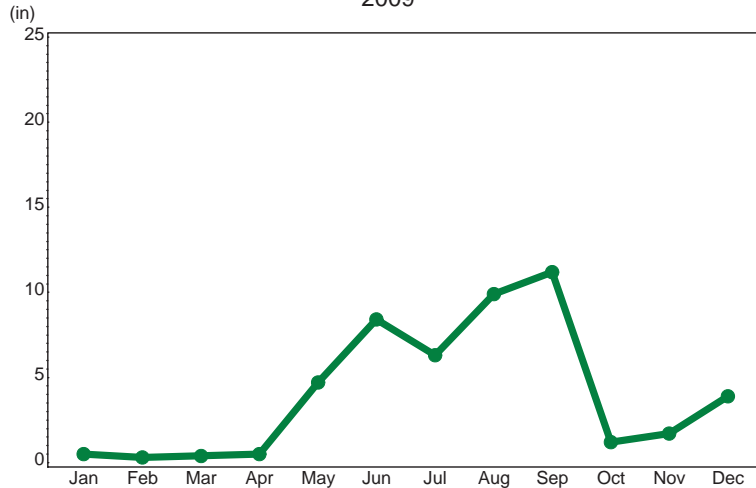
Marco Island (South Segment)  
Precipitation (in)  
Monthly Total  
2007



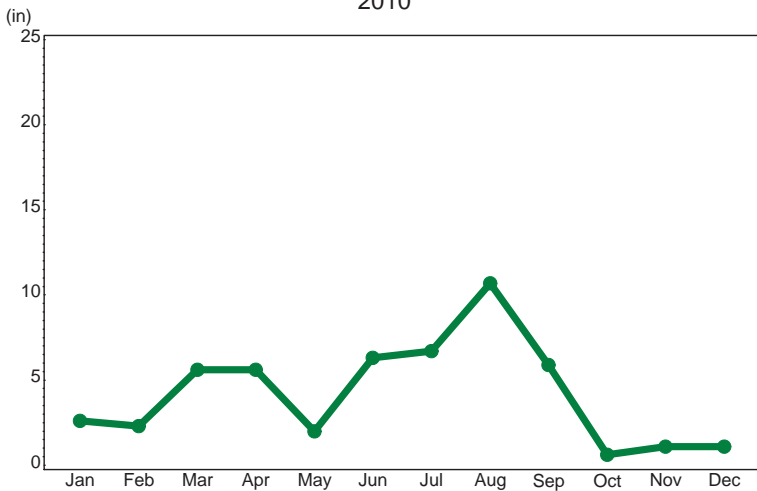
Marco Island (South Segment)  
Precipitation (in)  
Monthly Total  
2008



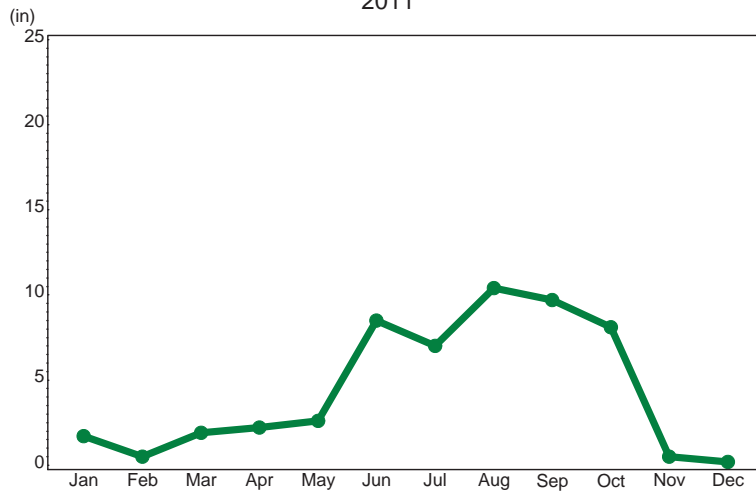
Marco Island (South Segment)  
Precipitation (in)  
Monthly Total  
2009



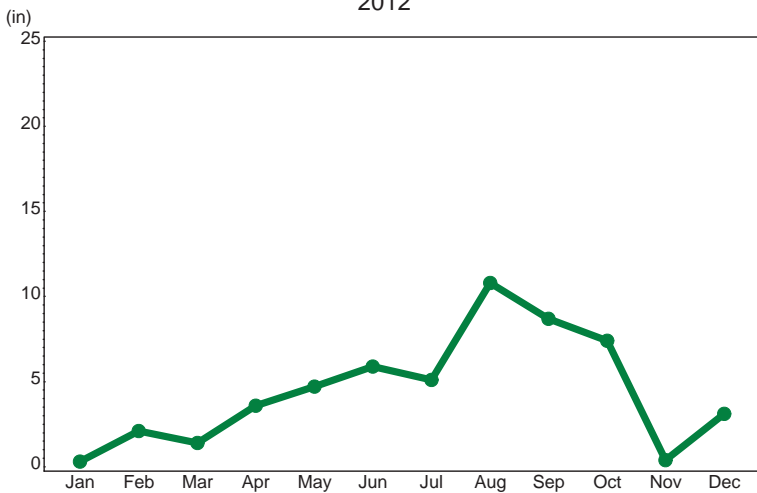
Marco Island (South Segment)  
Precipitation (in)  
Monthly Total  
2010



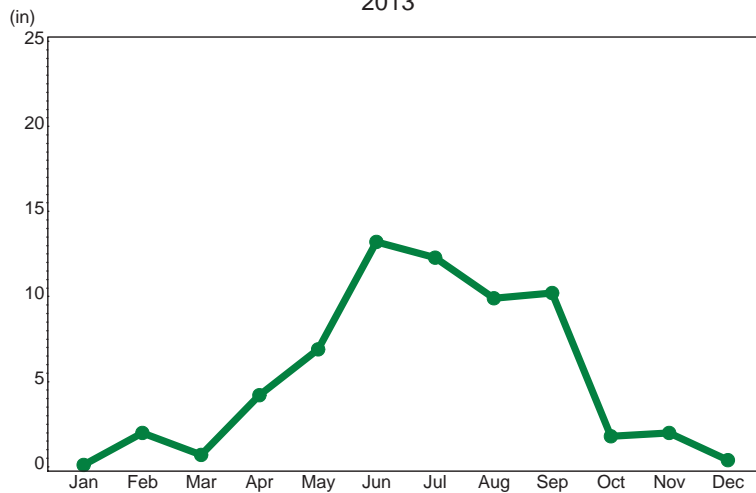
Marco Island (South Segment)  
Precipitation (in)  
Monthly Total  
2011



Marco Island (South Segment)  
Precipitation (in)  
Monthly Total  
2012

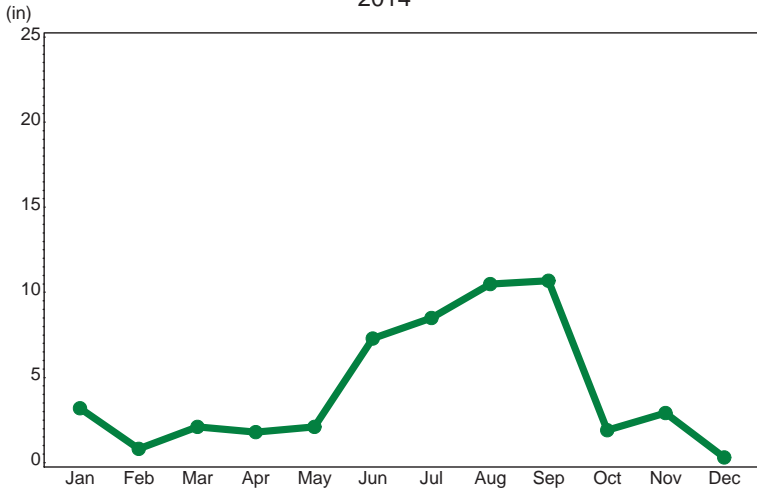


Marco Island (South Segment)  
Precipitation (in)  
Monthly Total  
2013



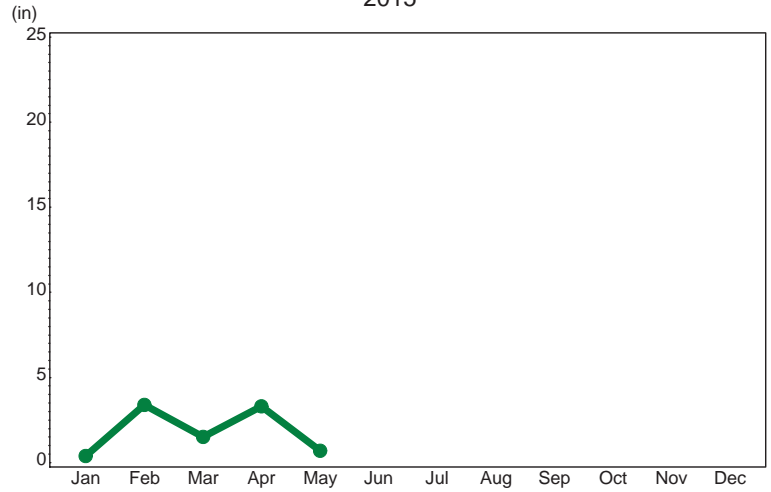
Marco Island (South Segment)

Precipitation (in)  
Monthly Total  
2014



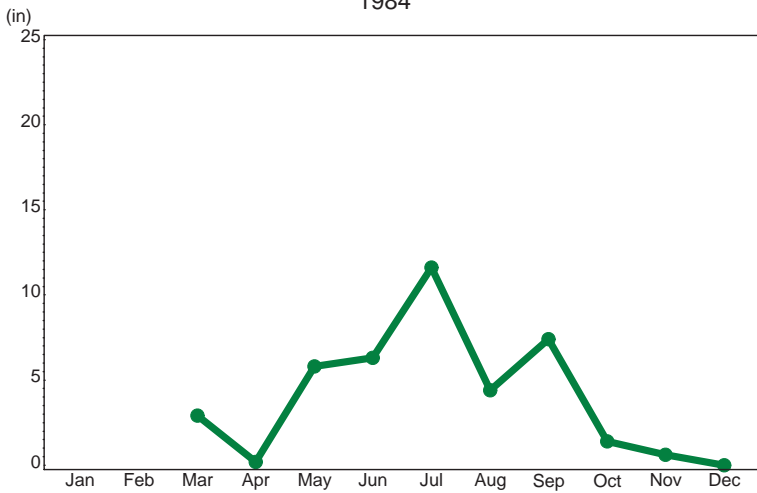
Marco Island (South Segment)

Precipitation (in)  
Monthly Total  
2015



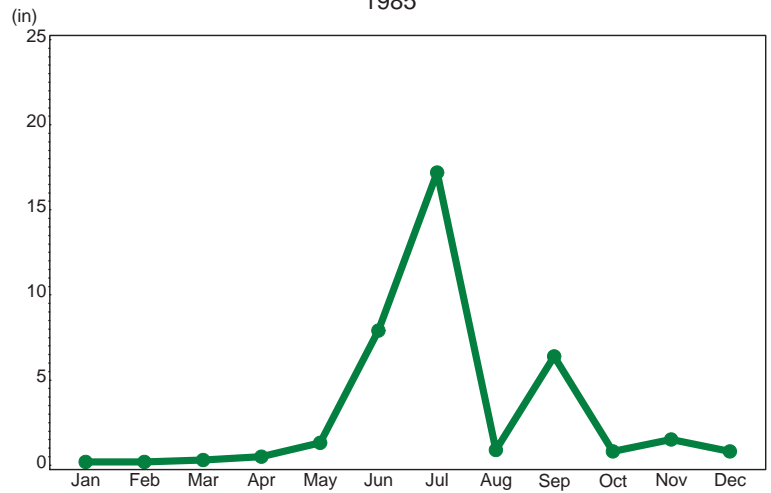
Moorings Bay System

Precipitation (in)  
Monthly Total  
1984



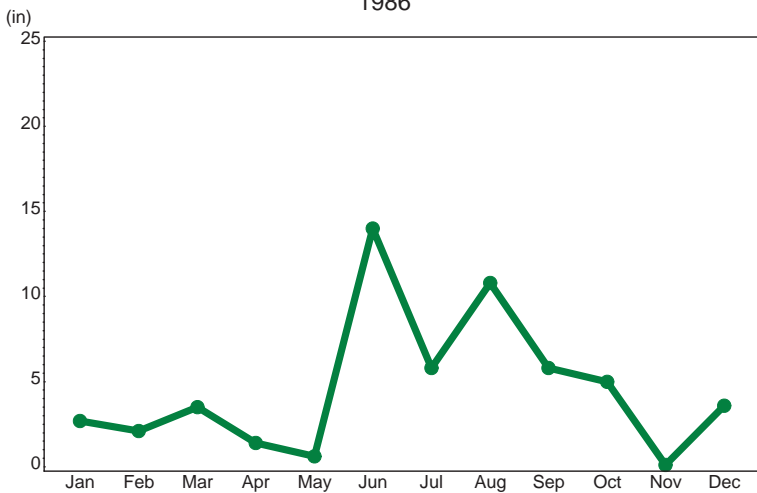
Moorings Bay System

Precipitation (in)  
Monthly Total  
1985



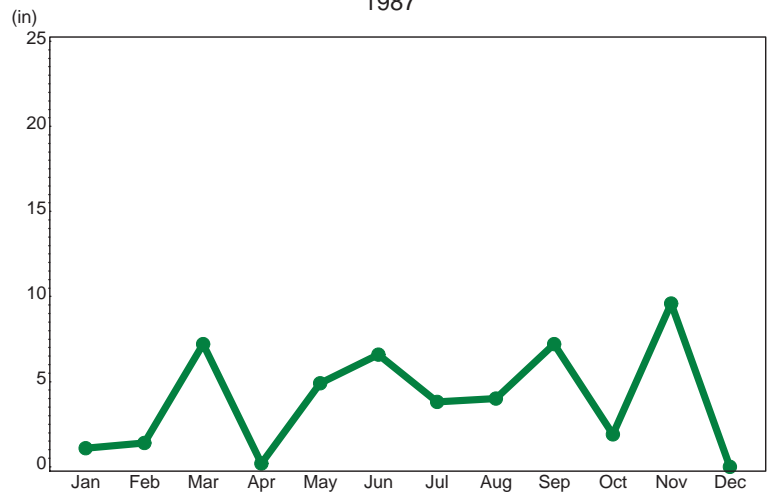
Moorings Bay System

Precipitation (in)  
Monthly Total  
1986

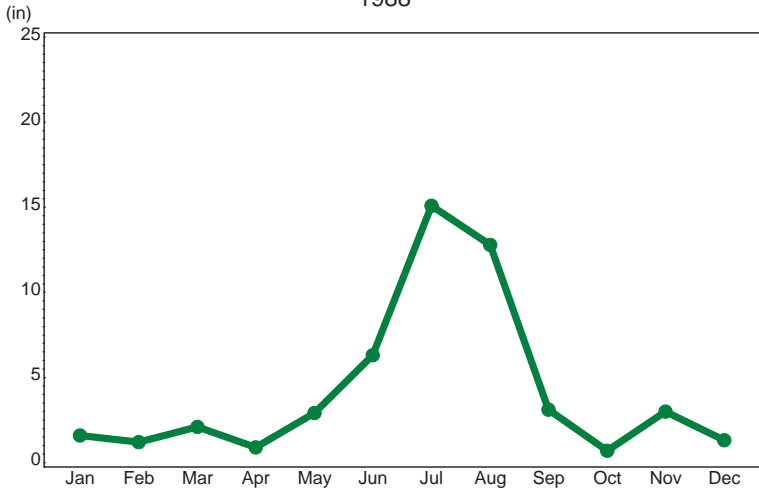


Moorings Bay System

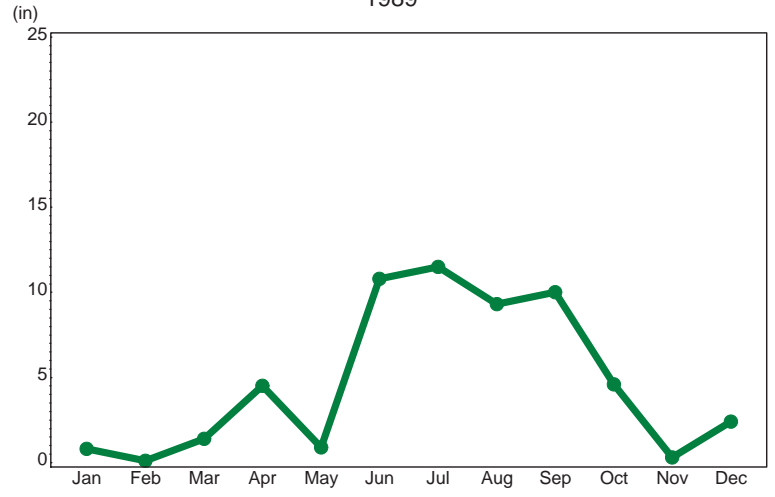
Precipitation (in)  
Monthly Total  
1987



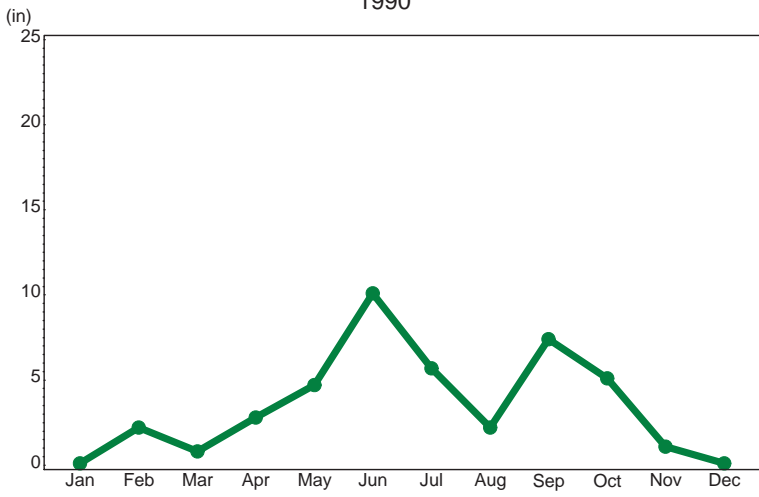
Moorings Bay System  
Precipitation (in)  
Monthly Total  
1988



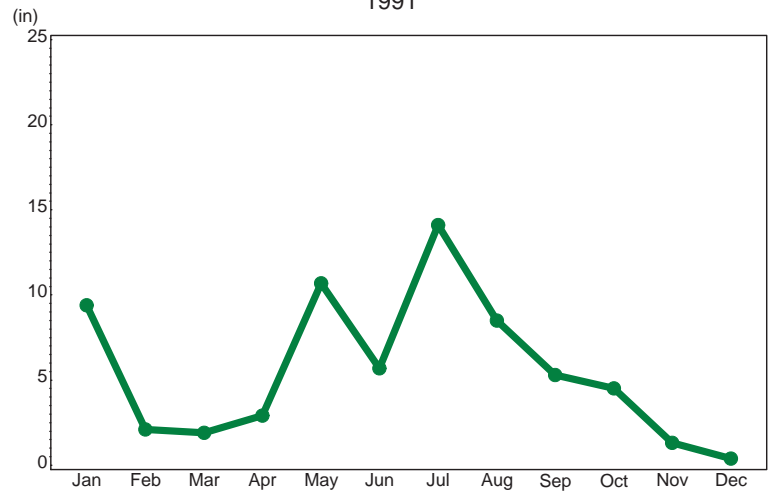
Moorings Bay System  
Precipitation (in)  
Monthly Total  
1989



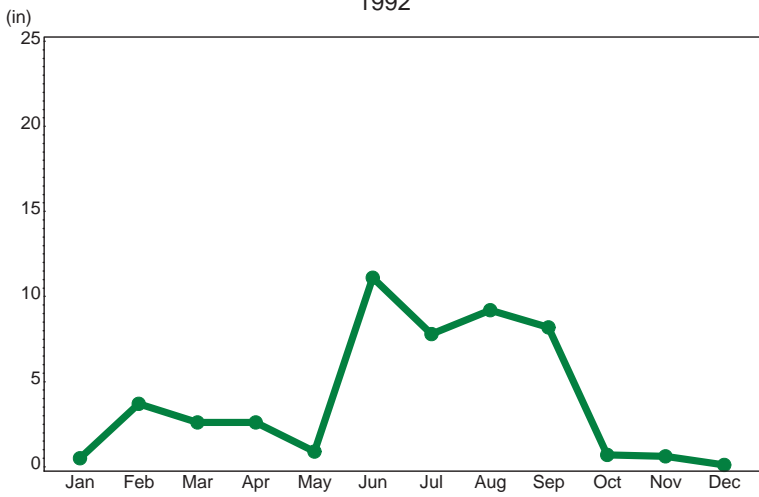
Moorings Bay System  
Precipitation (in)  
Monthly Total  
1990



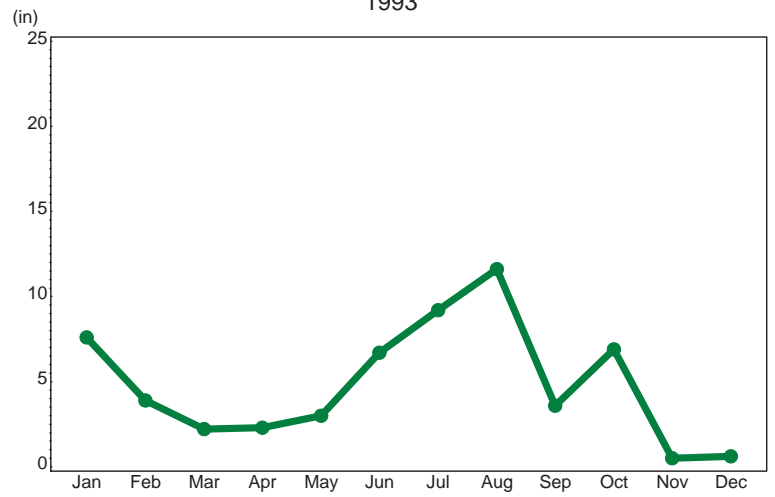
Moorings Bay System  
Precipitation (in)  
Monthly Total  
1991



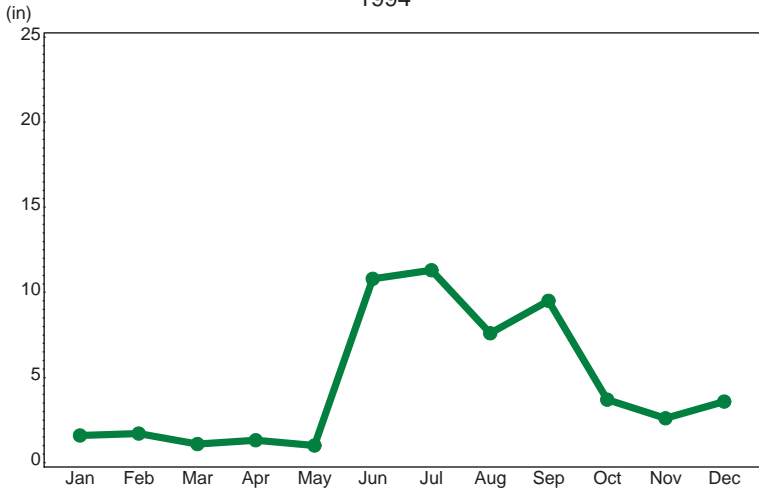
Moorings Bay System  
Precipitation (in)  
Monthly Total  
1992



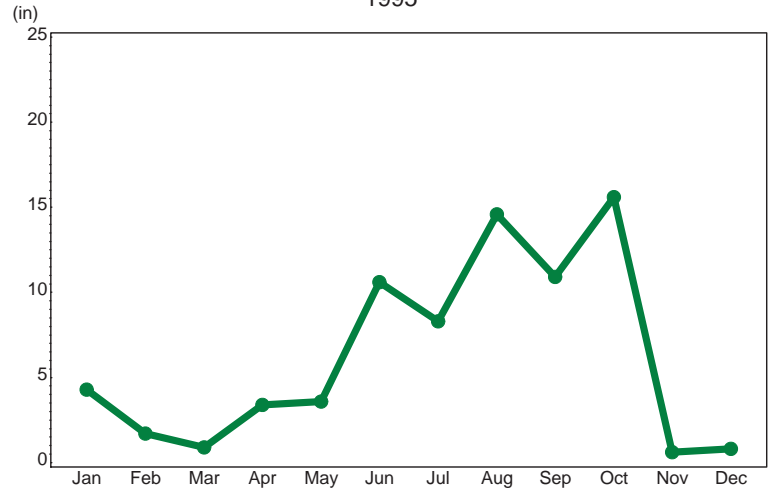
Moorings Bay System  
Precipitation (in)  
Monthly Total  
1993



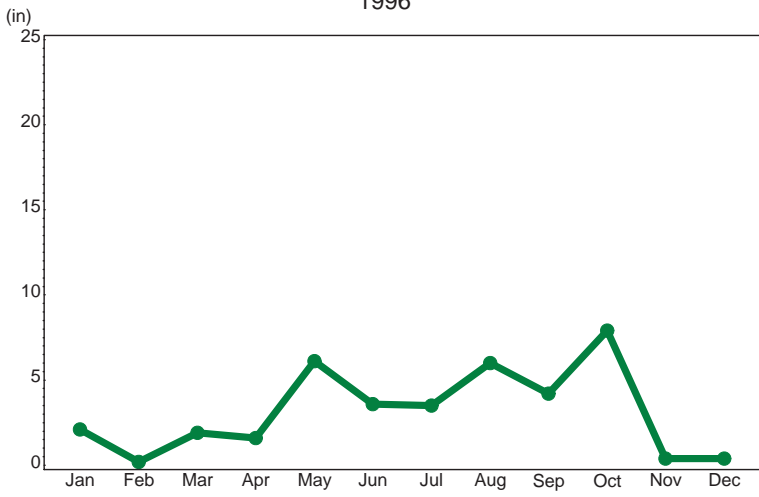
Moorings Bay System  
Precipitation (in)  
Monthly Total  
1994



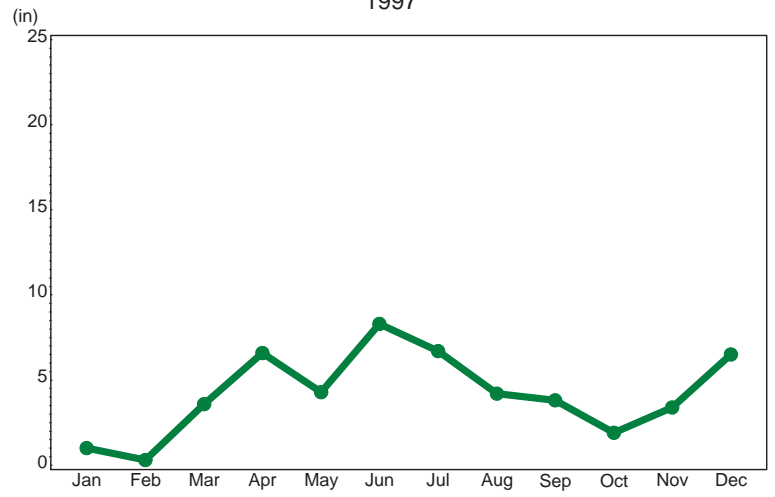
Moorings Bay System  
Precipitation (in)  
Monthly Total  
1995



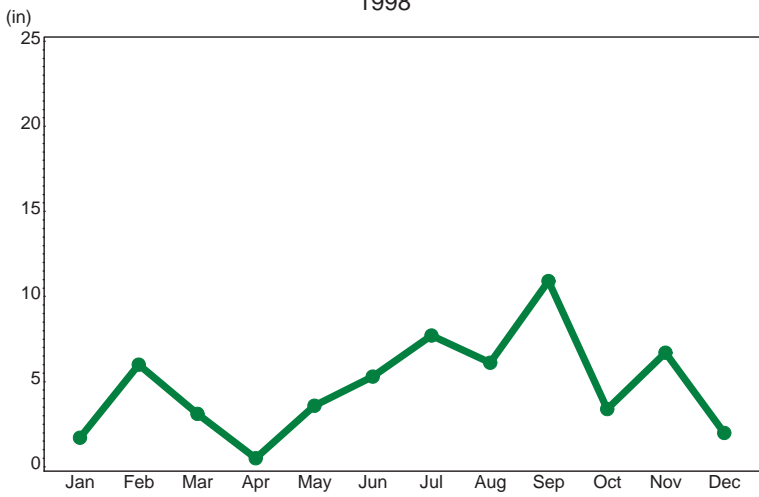
Moorings Bay System  
Precipitation (in)  
Monthly Total  
1996



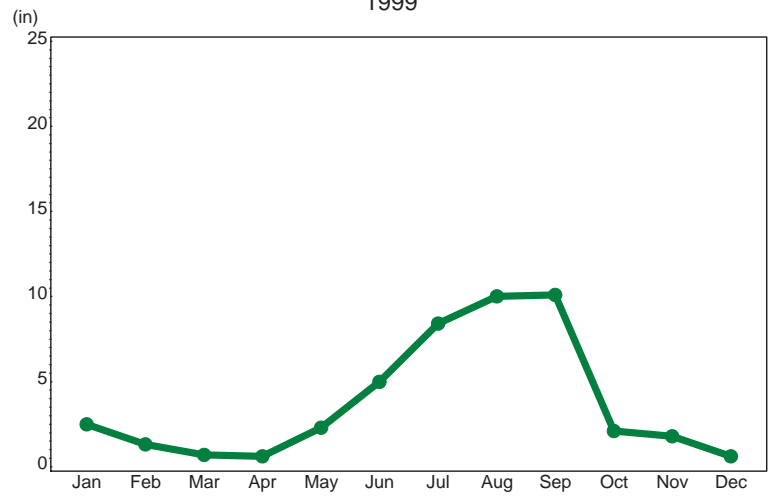
Moorings Bay System  
Precipitation (in)  
Monthly Total  
1997



Moorings Bay System  
Precipitation (in)  
Monthly Total  
1998

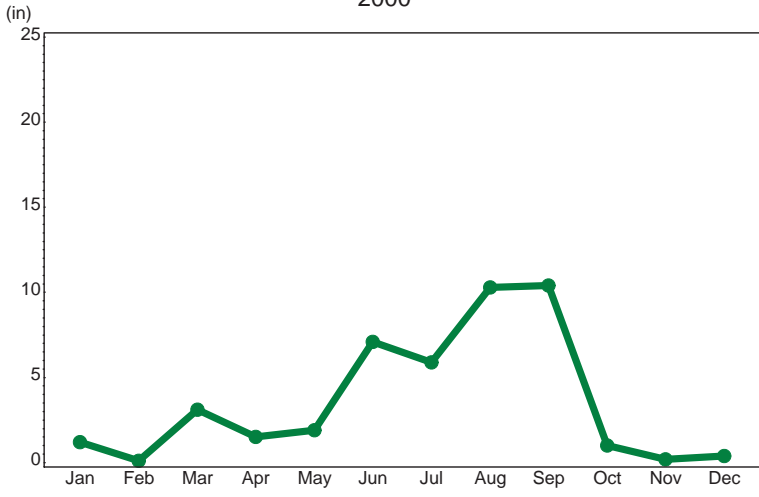


Moorings Bay System  
Precipitation (in)  
Monthly Total  
1999

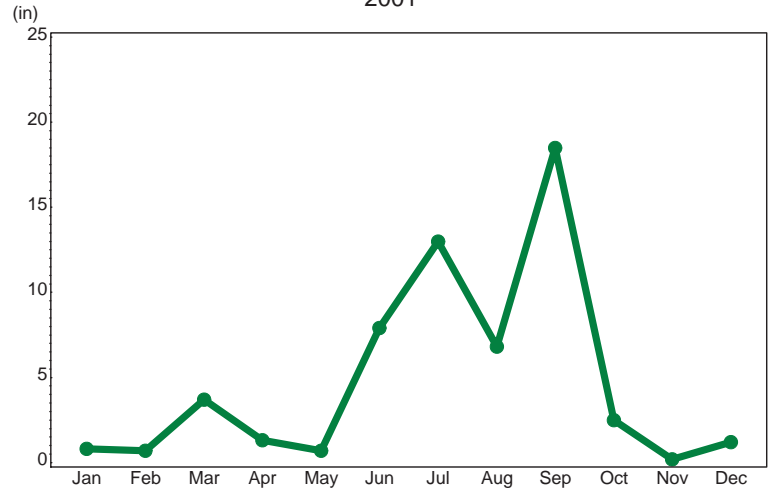




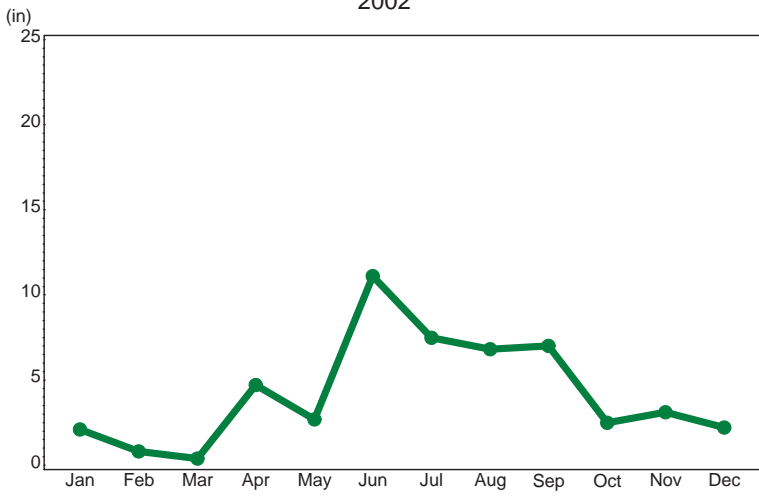
Moorings Bay System  
Precipitation (in)  
Monthly Total  
2000



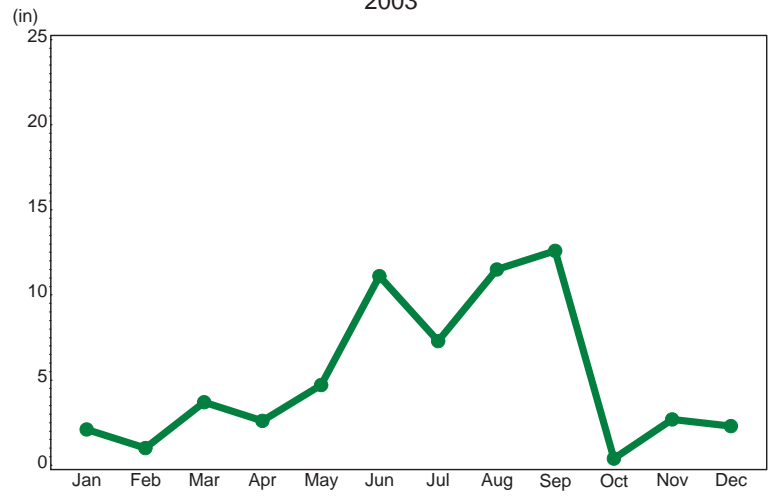
Moorings Bay System  
Precipitation (in)  
Monthly Total  
2001



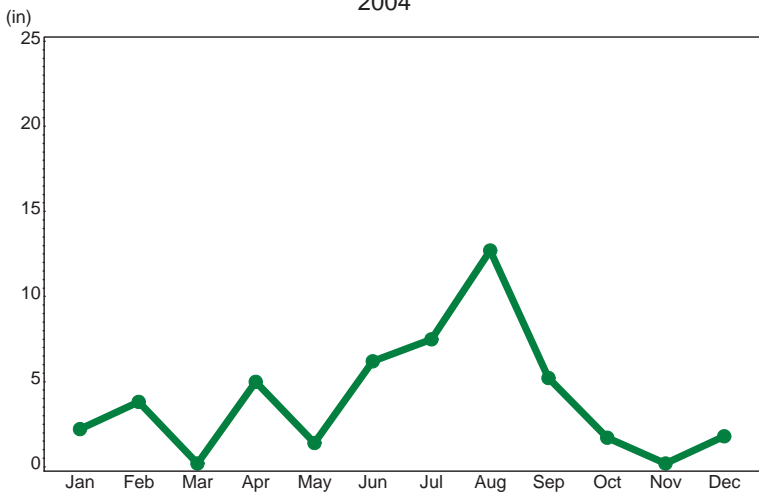
Moorings Bay System  
Precipitation (in)  
Monthly Total  
2002



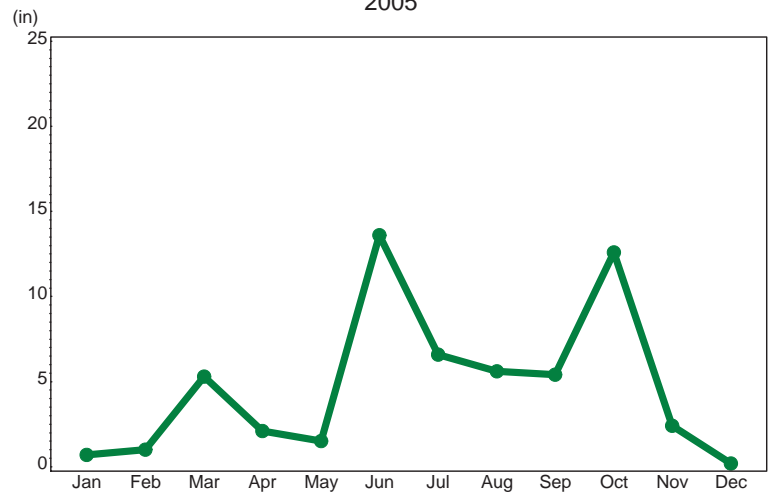
Moorings Bay System  
Precipitation (in)  
Monthly Total  
2003



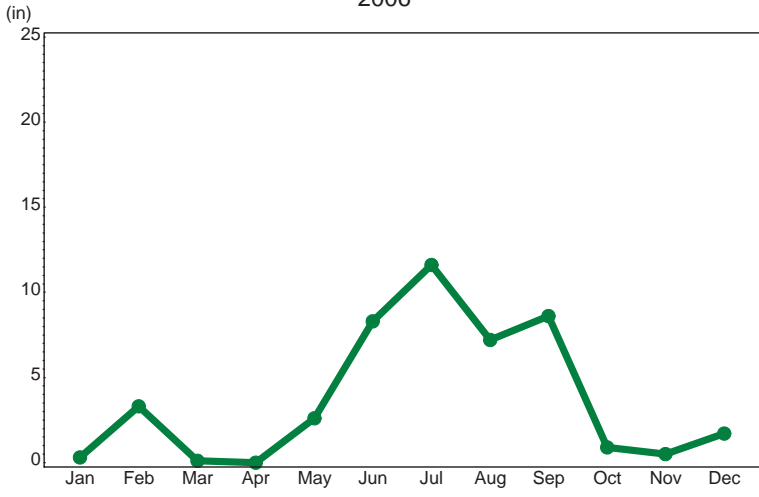
Moorings Bay System  
Precipitation (in)  
Monthly Total  
2004



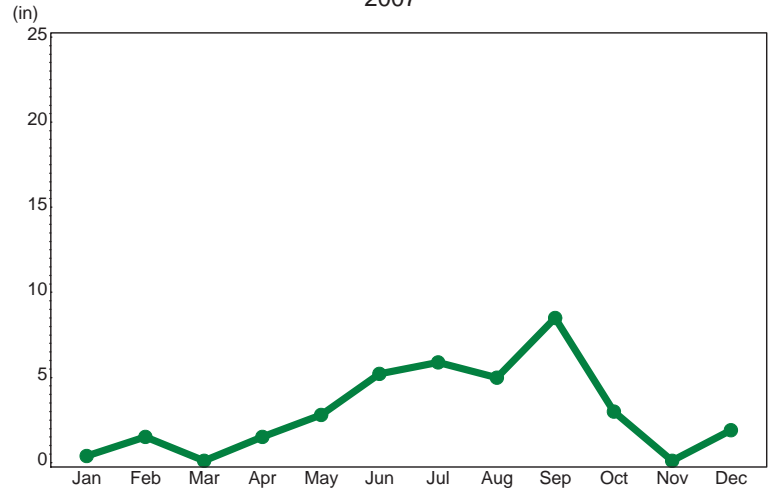
Moorings Bay System  
Precipitation (in)  
Monthly Total  
2005



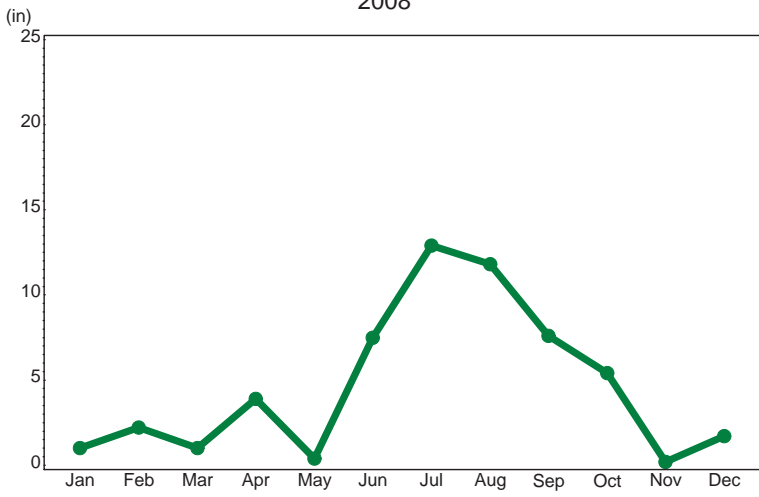
Moorings Bay System  
Precipitation (in)  
Monthly Total  
2006



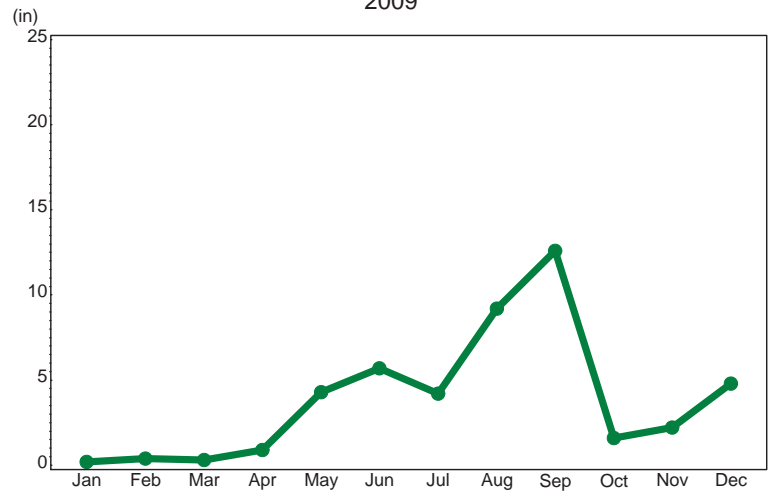
Moorings Bay System  
Precipitation (in)  
Monthly Total  
2007



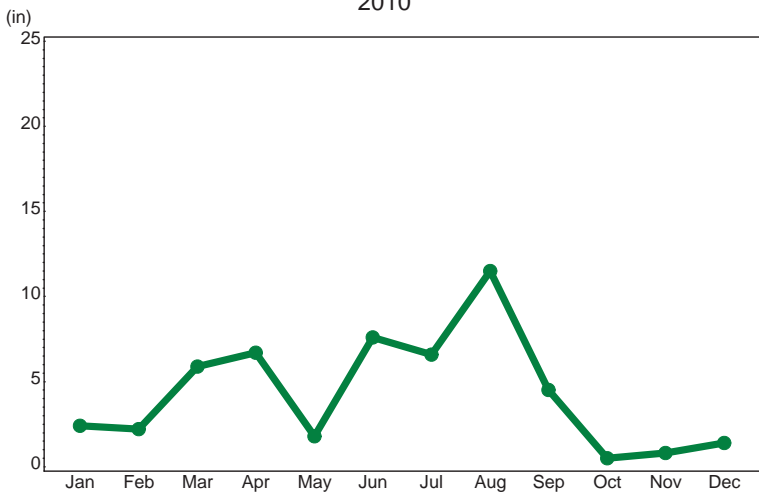
Moorings Bay System  
Precipitation (in)  
Monthly Total  
2008



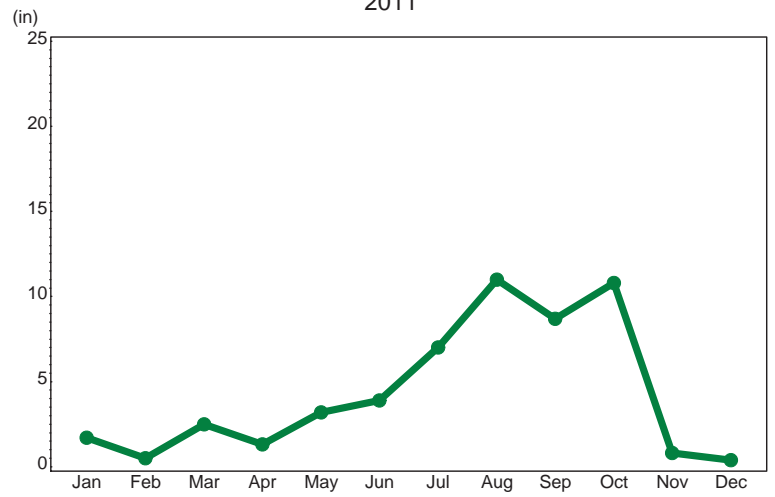
Moorings Bay System  
Precipitation (in)  
Monthly Total  
2009



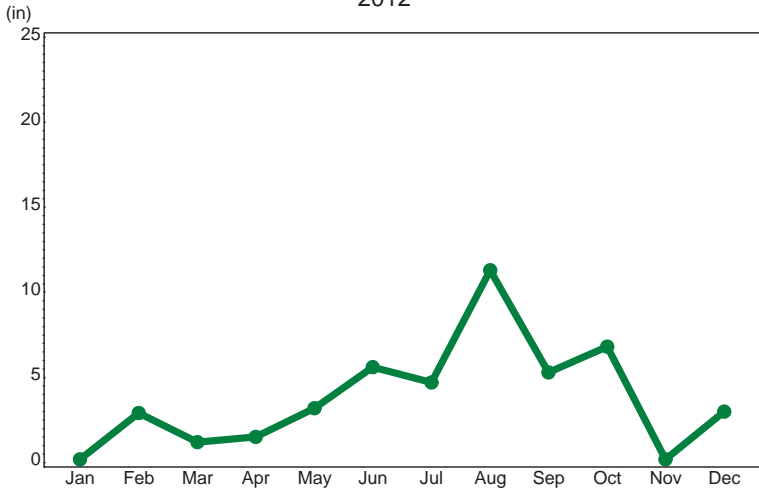
Moorings Bay System  
Precipitation (in)  
Monthly Total  
2010



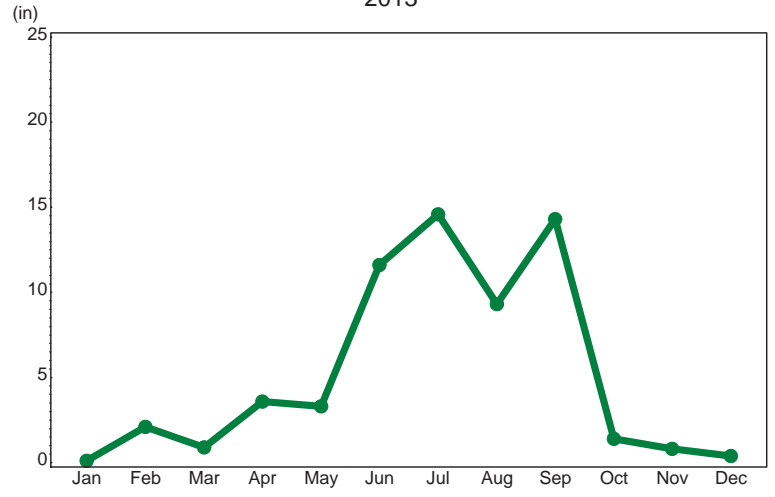
Moorings Bay System  
Precipitation (in)  
Monthly Total  
2011



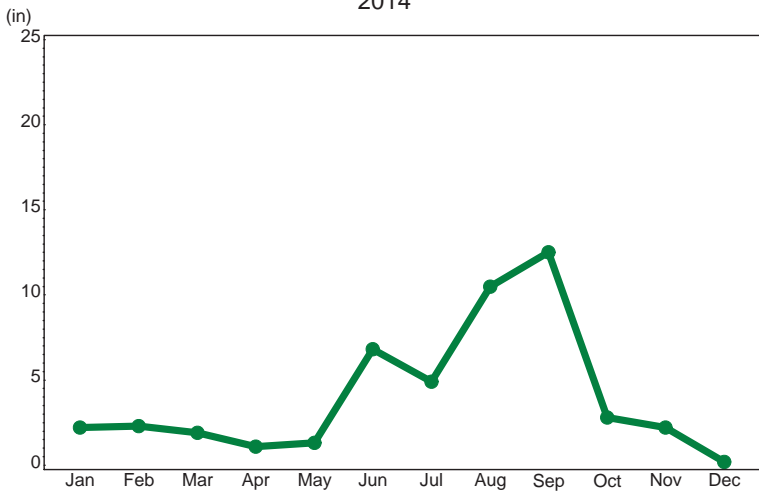
Moorings Bay System  
Precipitation (in)  
Monthly Total  
2012



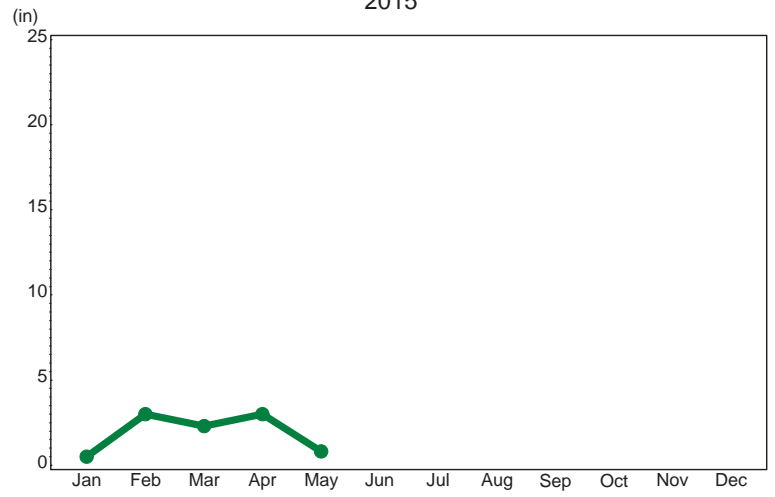
Moorings Bay System  
Precipitation (in)  
Monthly Total  
2013



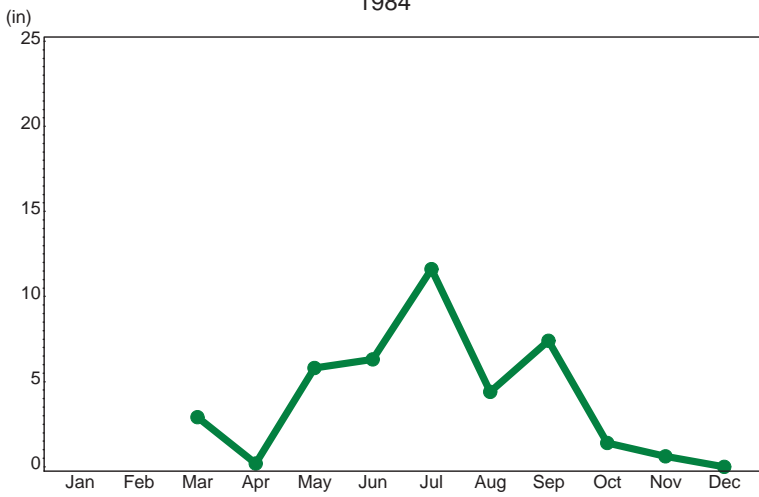
Moorings Bay System  
Precipitation (in)  
Monthly Total  
2014



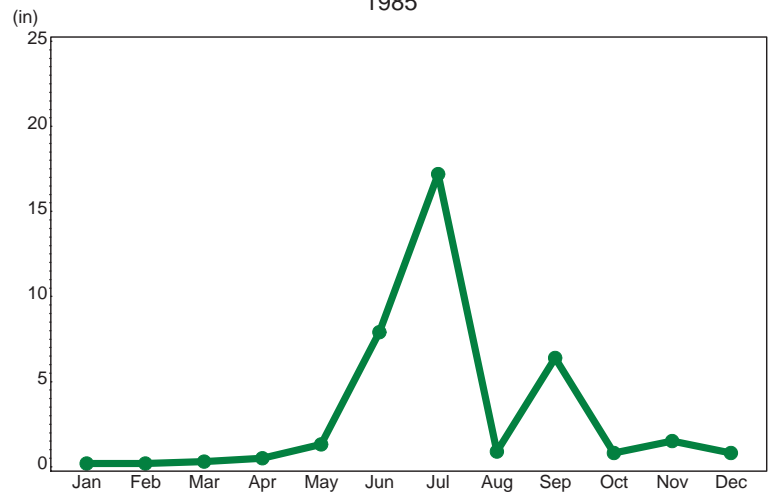
Moorings Bay System  
Precipitation (in)  
Monthly Total  
2015



Naples Bay (Coastal Segment)  
Precipitation (in)  
Monthly Total  
1984

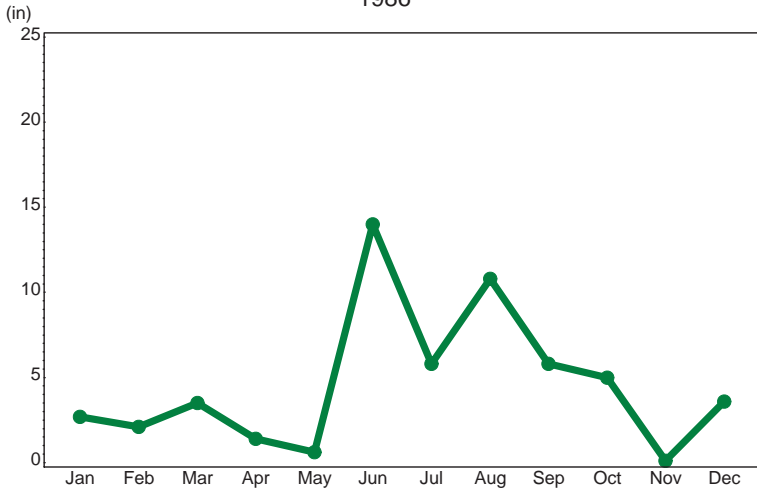


Naples Bay (Coastal Segment)  
Precipitation (in)  
Monthly Total  
1985



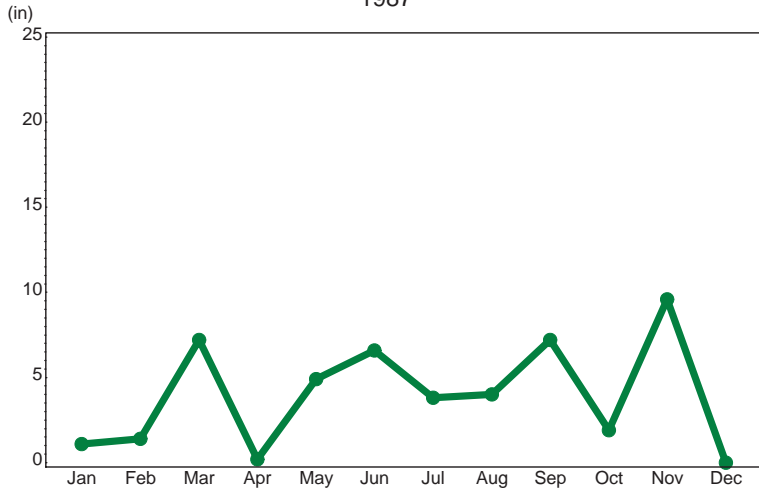
### Naples Bay (Coastal Segment)

Precipitation (in)  
Monthly Total  
1986



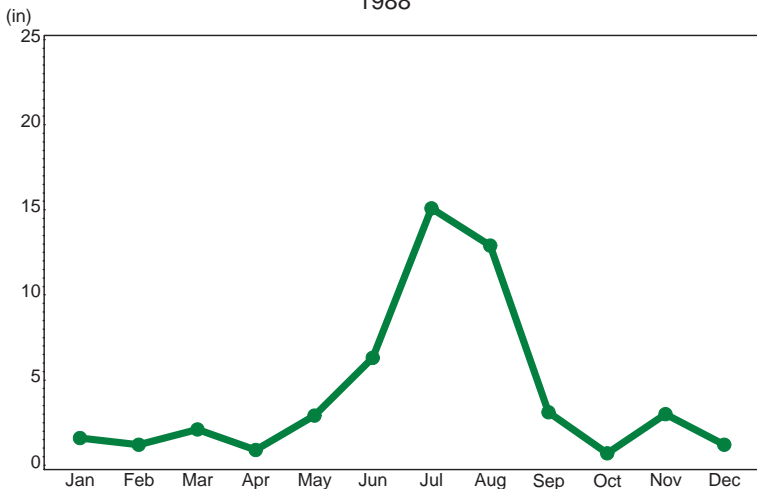
### Naples Bay (Coastal Segment)

Precipitation (in)  
Monthly Total  
1987



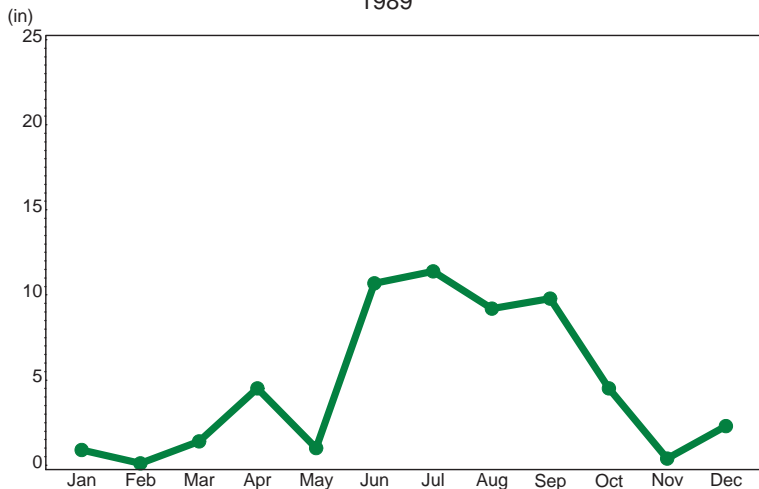
### Naples Bay (Coastal Segment)

Precipitation (in)  
Monthly Total  
1988



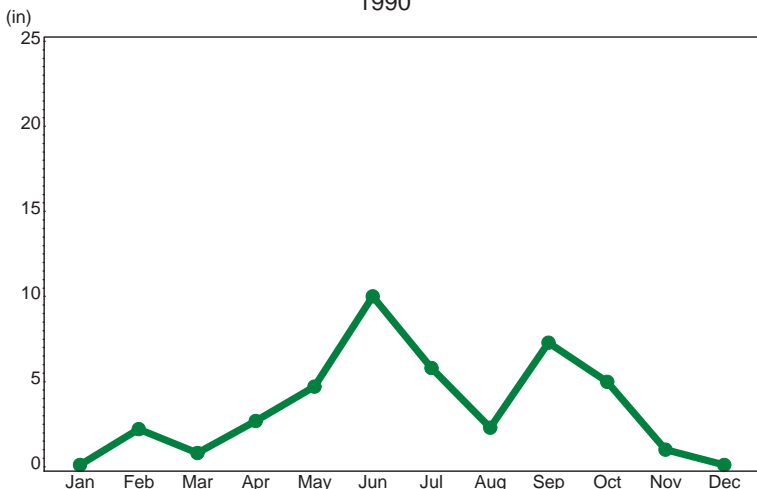
### Naples Bay (Coastal Segment)

Precipitation (in)  
Monthly Total  
1989



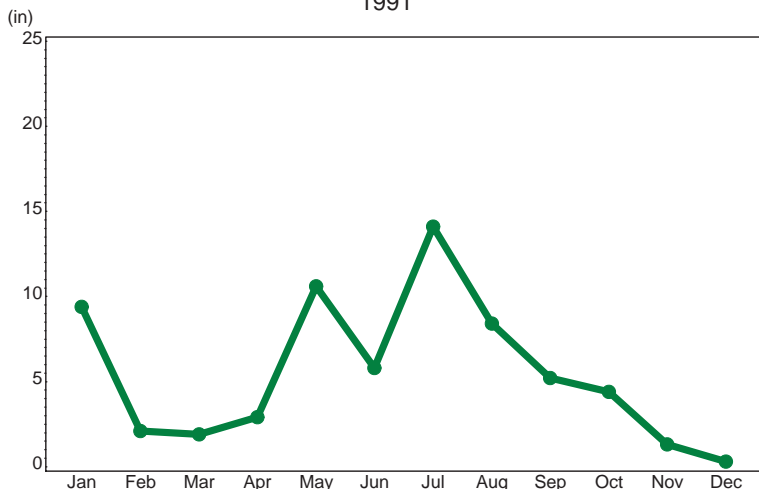
### Naples Bay (Coastal Segment)

Precipitation (in)  
Monthly Total  
1990



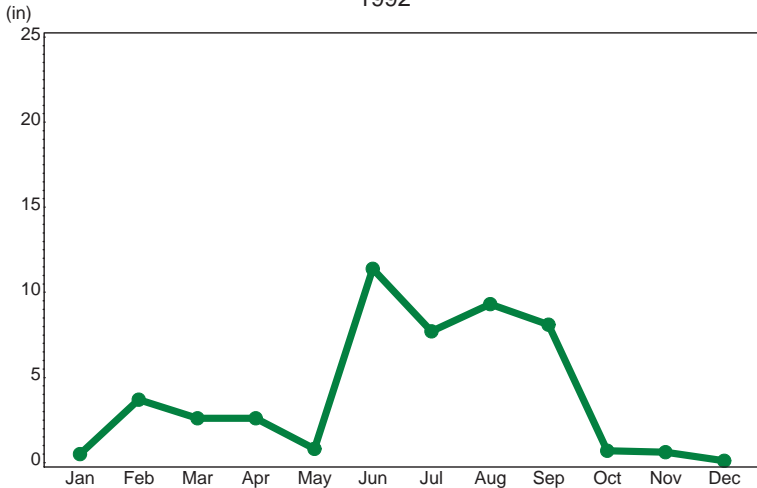
### Naples Bay (Coastal Segment)

Precipitation (in)  
Monthly Total  
1991



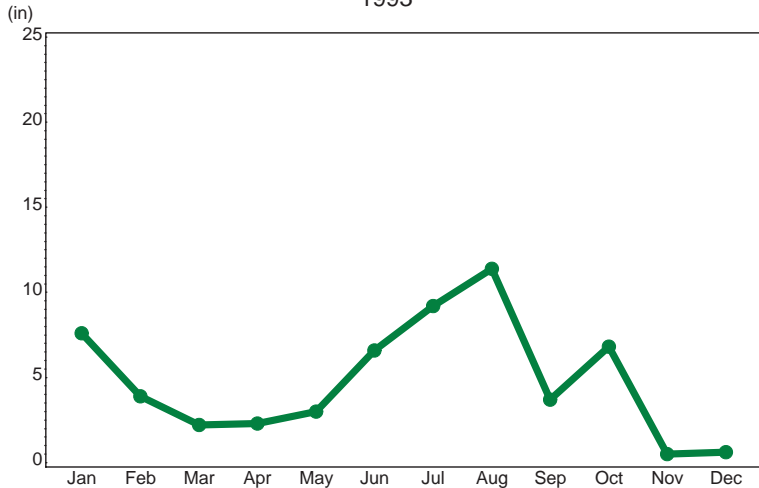
### Naples Bay (Coastal Segment)

Precipitation (in)  
Monthly Total  
1992



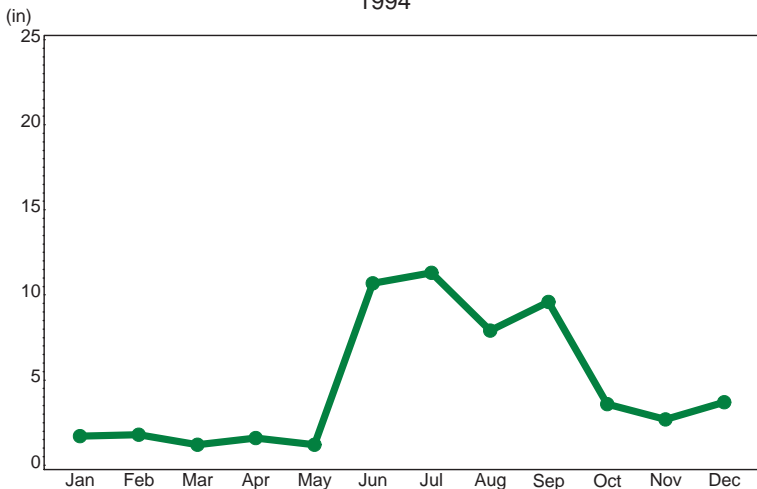
### Naples Bay (Coastal Segment)

Precipitation (in)  
Monthly Total  
1993



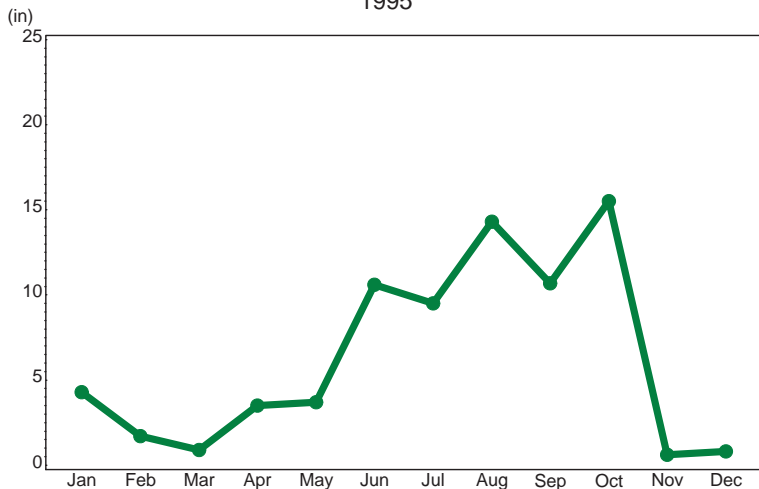
### Naples Bay (Coastal Segment)

Precipitation (in)  
Monthly Total  
1994



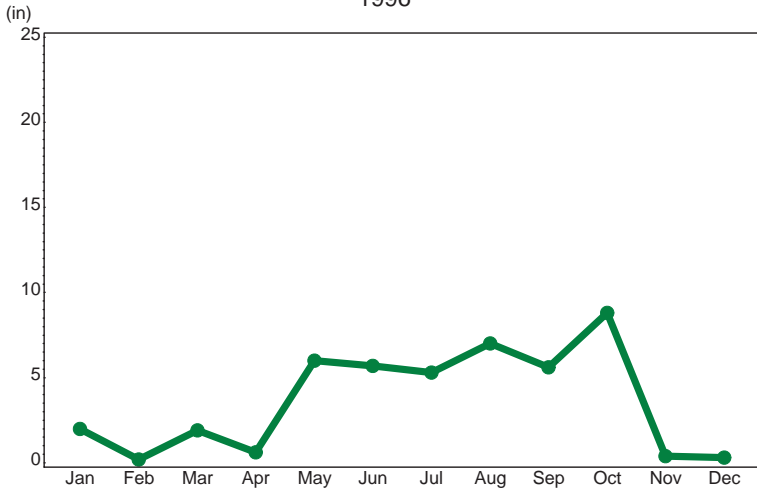
### Naples Bay (Coastal Segment)

Precipitation (in)  
Monthly Total  
1995



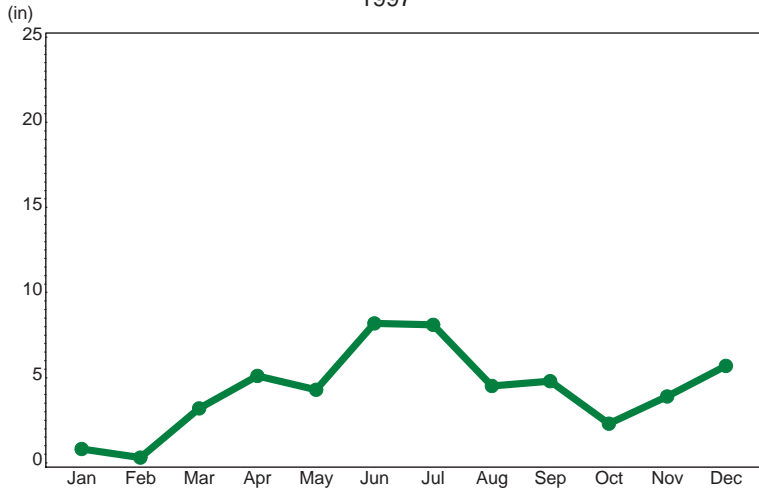
### Naples Bay (Coastal Segment)

Precipitation (in)  
Monthly Total  
1996



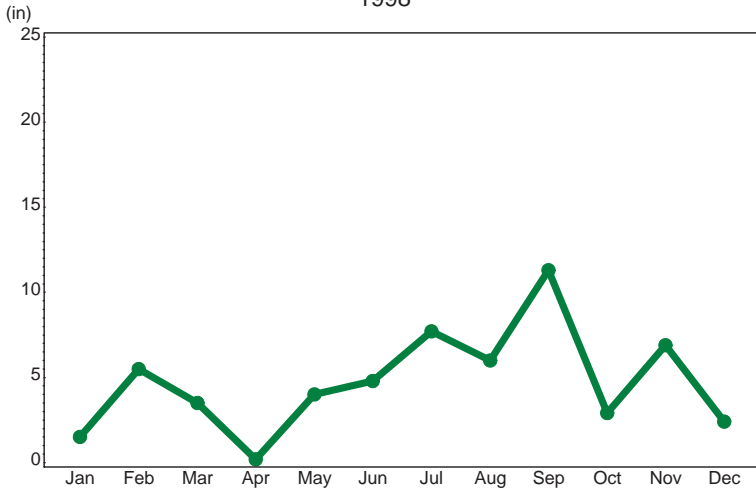
### Naples Bay (Coastal Segment)

Precipitation (in)  
Monthly Total  
1997



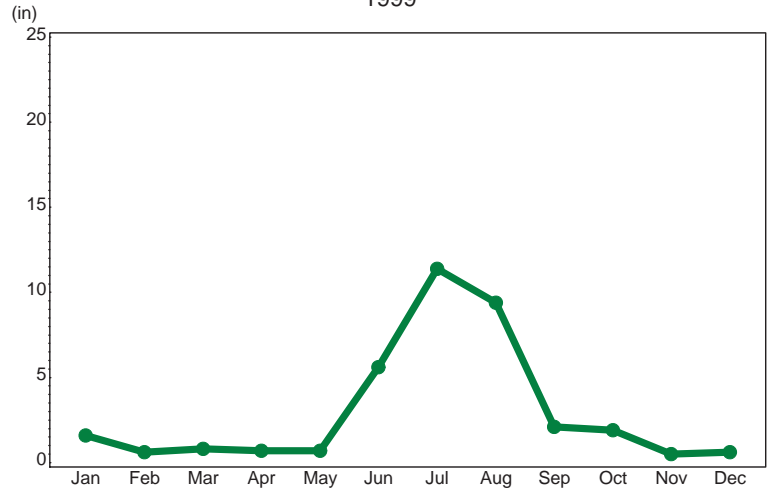
Naples Bay (Coastal Segment)

Precipitation (in)  
Monthly Total  
1998



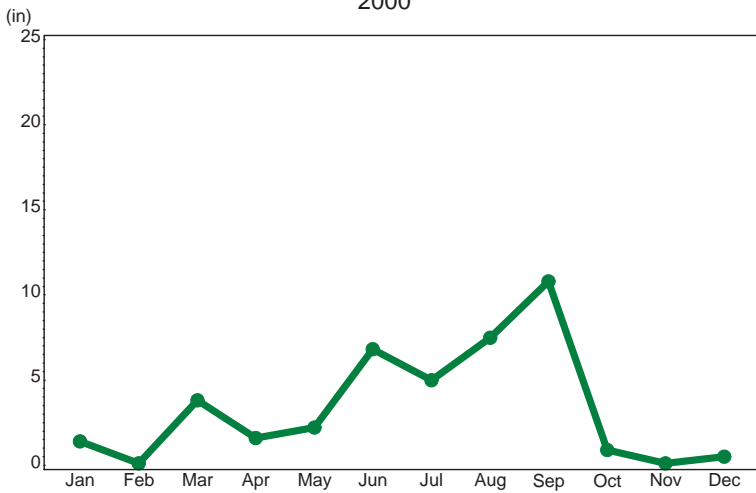
Naples Bay (Coastal Segment)

Precipitation (in)  
Monthly Total  
1999



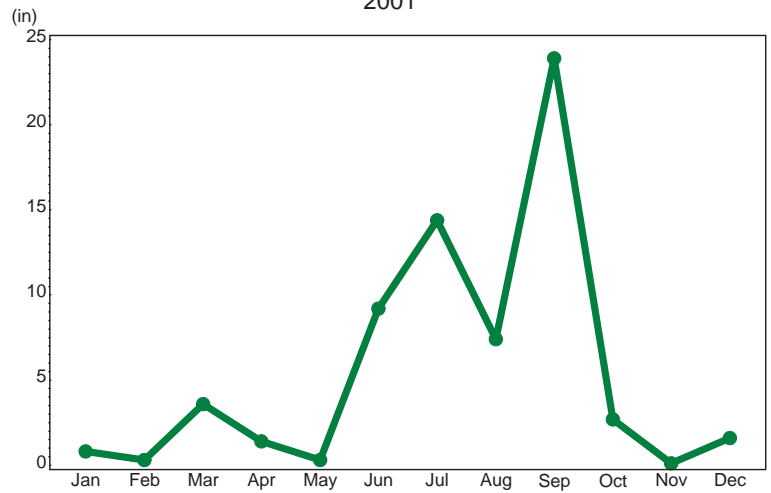
Naples Bay (Coastal Segment)

Precipitation (in)  
Monthly Total  
2000



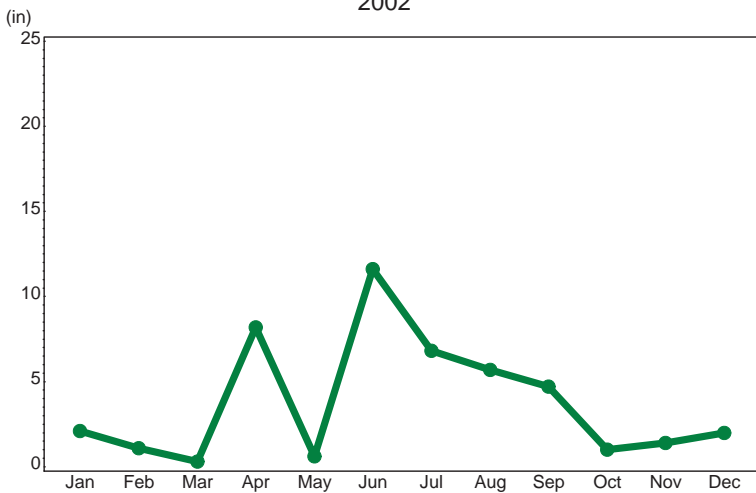
Naples Bay (Coastal Segment)

Precipitation (in)  
Monthly Total  
2001



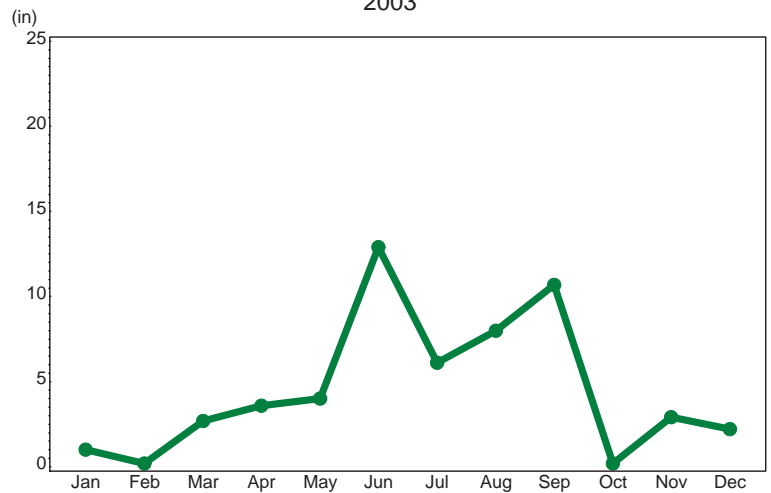
Naples Bay (Coastal Segment)

Precipitation (in)  
Monthly Total  
2002

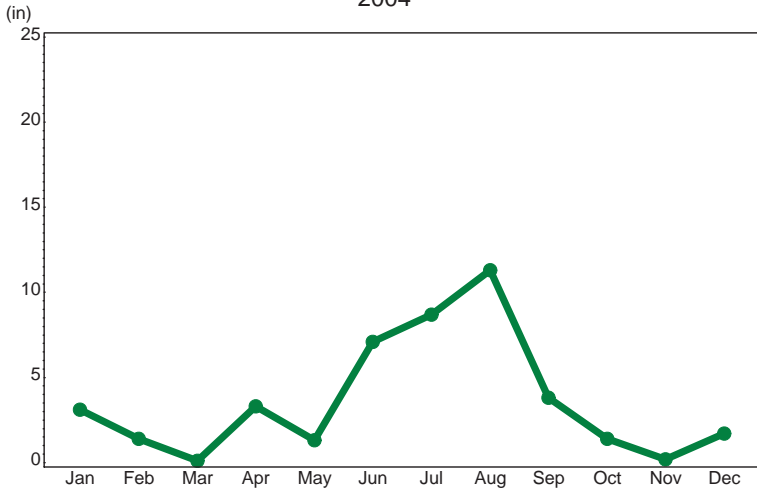


Naples Bay (Coastal Segment)

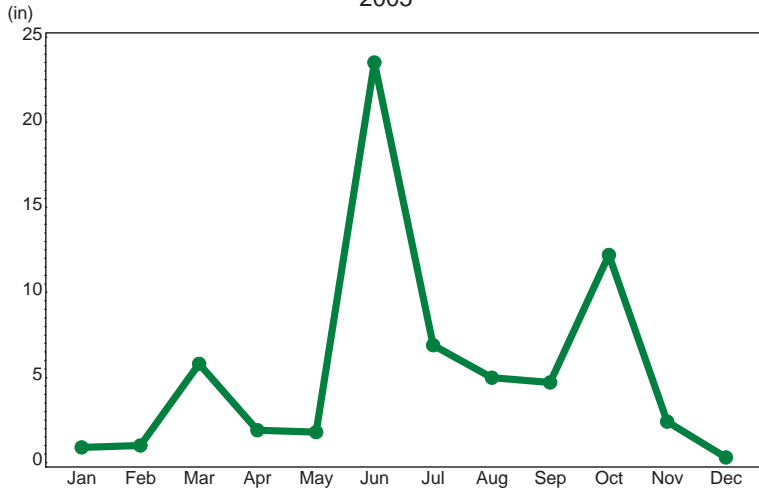
Precipitation (in)  
Monthly Total  
2003



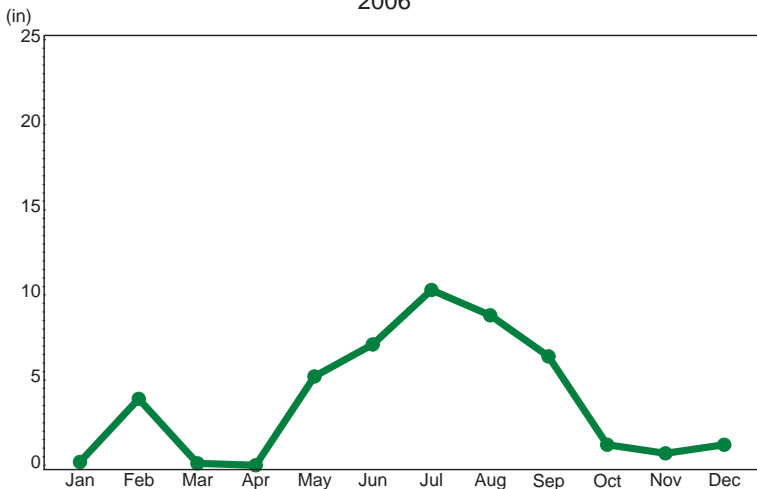
Naples Bay (Coastal Segment)  
Precipitation (in)  
Monthly Total  
2004



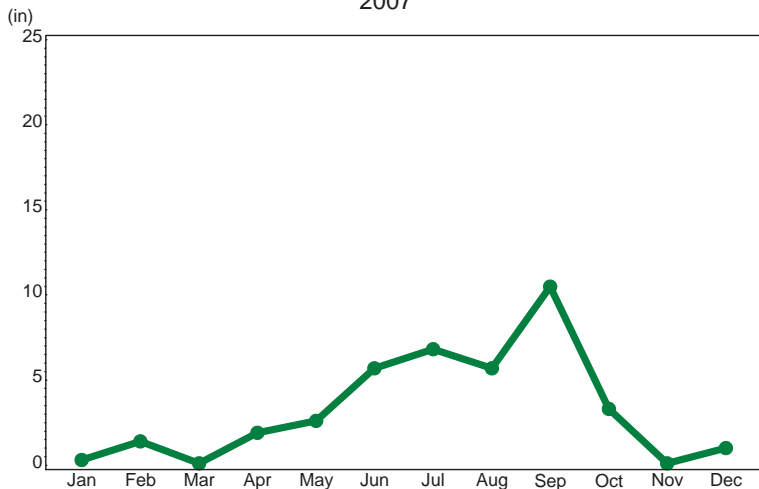
Naples Bay (Coastal Segment)  
Precipitation (in)  
Monthly Total  
2005



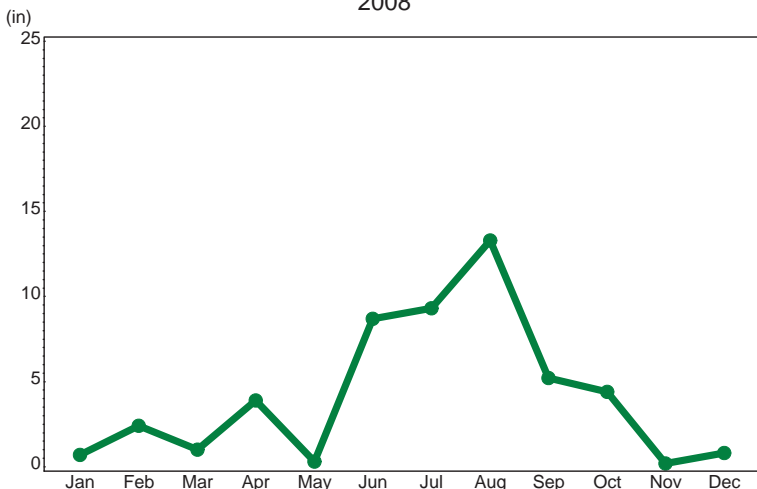
Naples Bay (Coastal Segment)  
Precipitation (in)  
Monthly Total  
2006



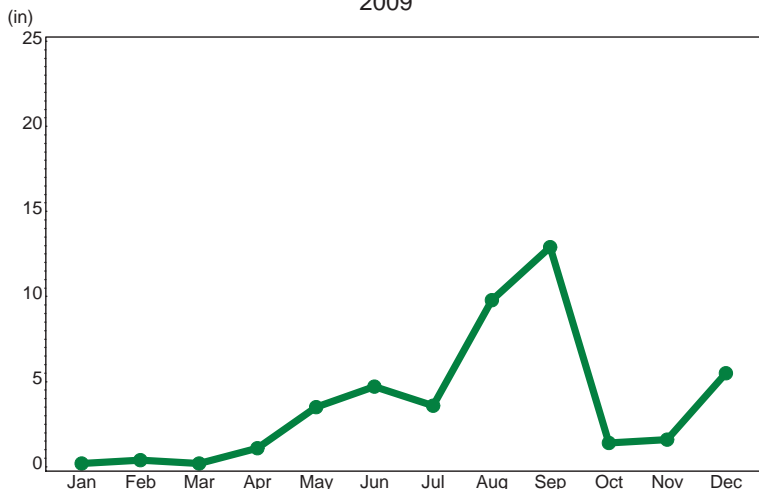
Naples Bay (Coastal Segment)  
Precipitation (in)  
Monthly Total  
2007



Naples Bay (Coastal Segment)  
Precipitation (in)  
Monthly Total  
2008

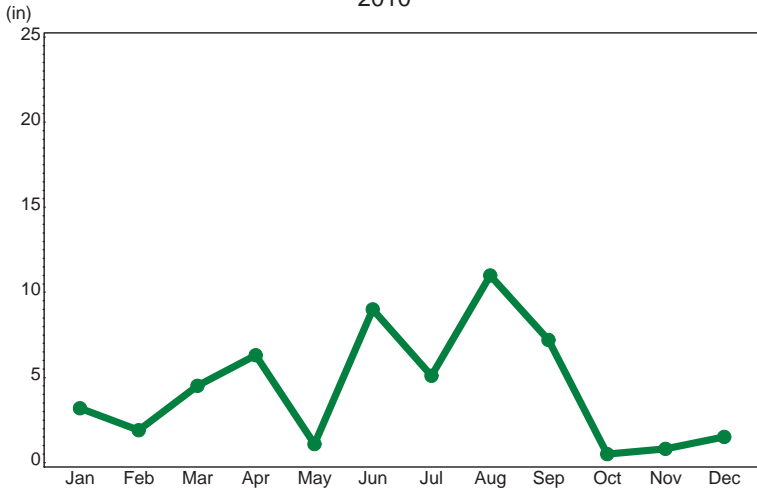


Naples Bay (Coastal Segment)  
Precipitation (in)  
Monthly Total  
2009



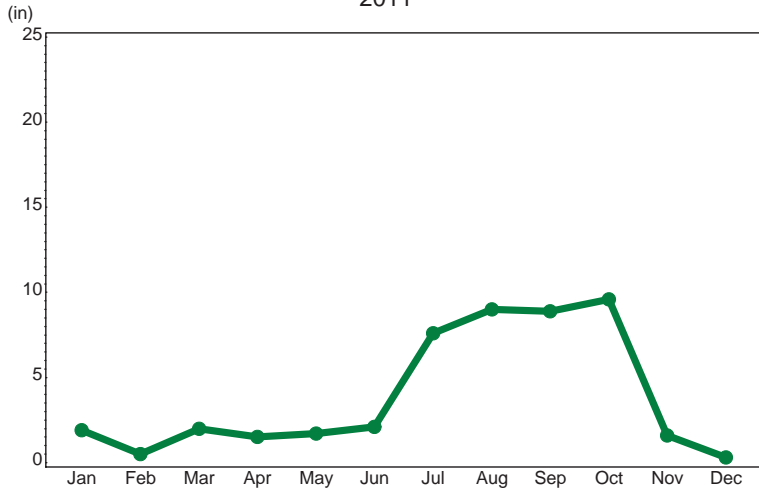
### Naples Bay (Coastal Segment)

Precipitation (in)  
Monthly Total  
2010



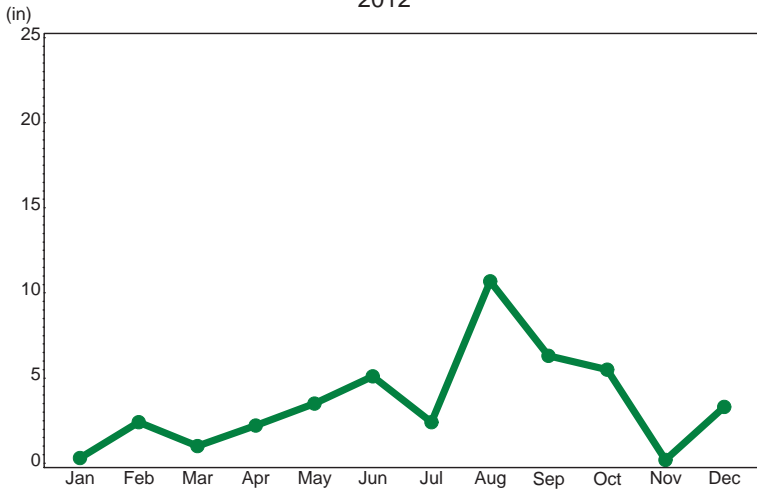
### Naples Bay (Coastal Segment)

Precipitation (in)  
Monthly Total  
2011



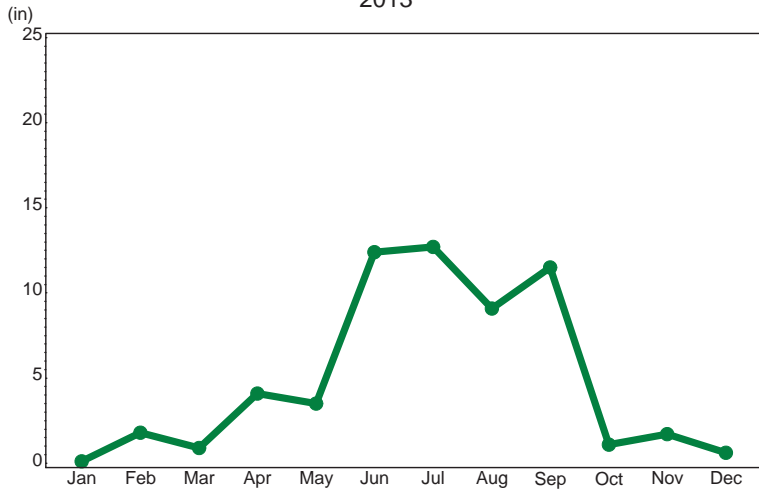
### Naples Bay (Coastal Segment)

Precipitation (in)  
Monthly Total  
2012



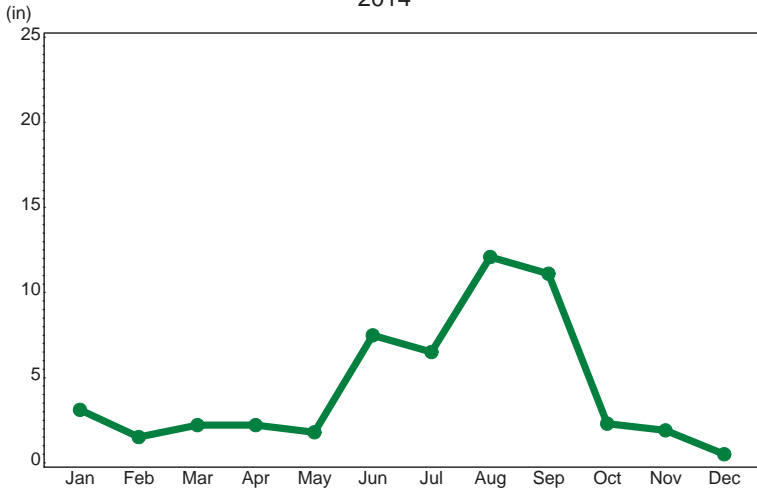
### Naples Bay (Coastal Segment)

Precipitation (in)  
Monthly Total  
2013



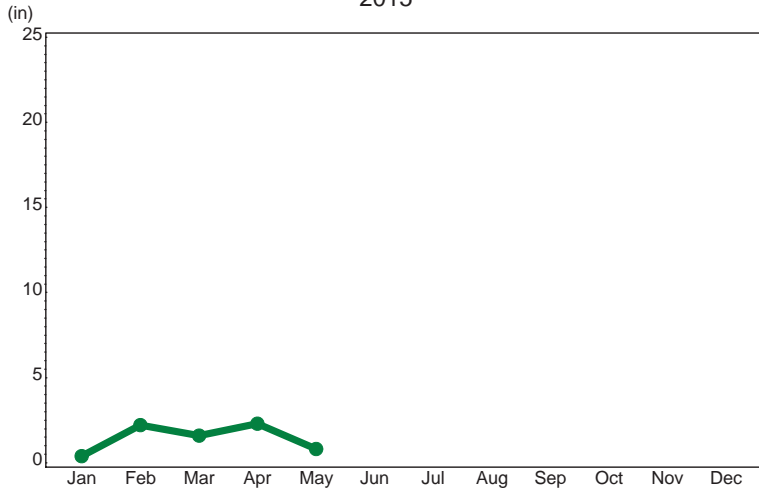
### Naples Bay (Coastal Segment)

Precipitation (in)  
Monthly Total  
2014



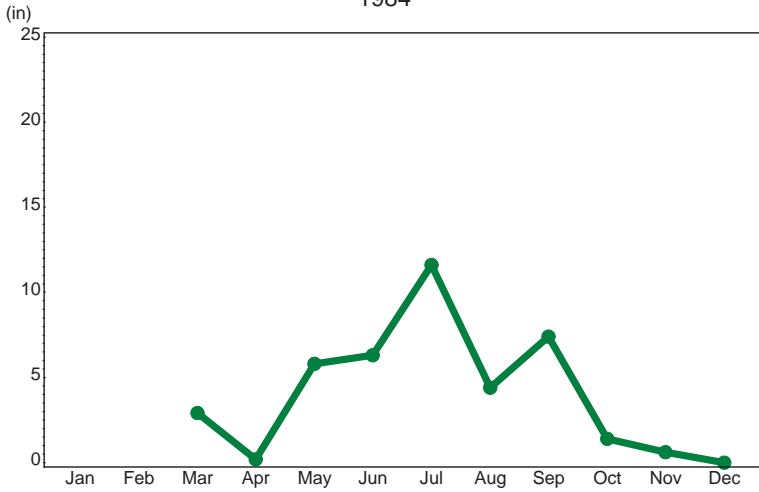
### Naples Bay (Coastal Segment)

Precipitation (in)  
Monthly Total  
2015

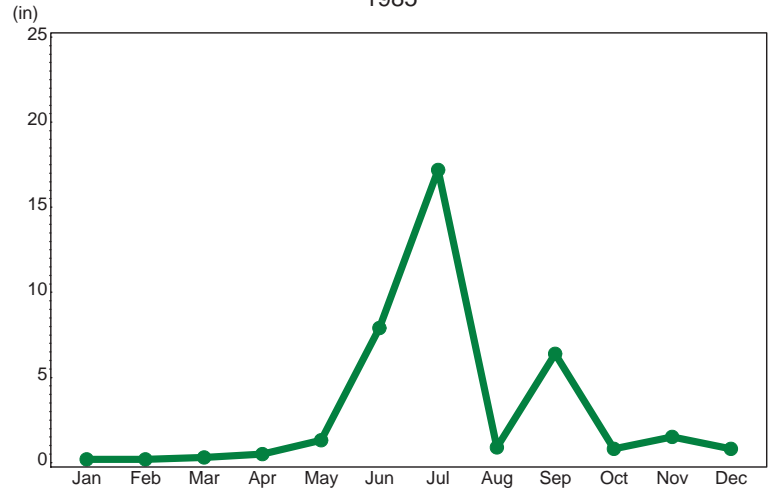




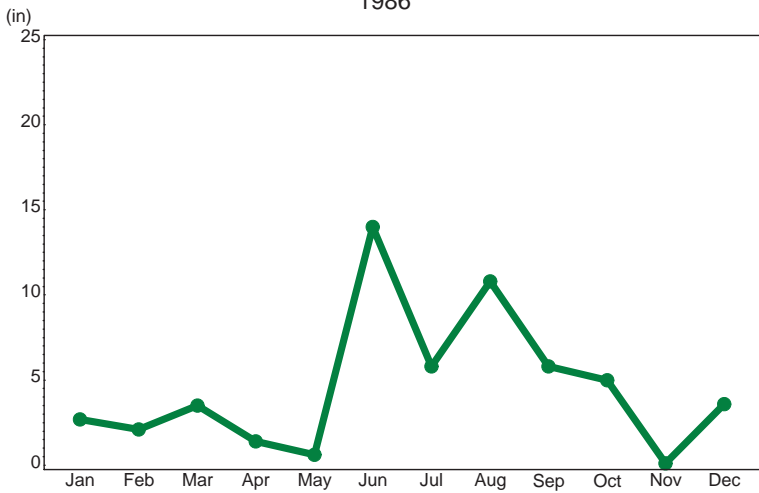
North Golden Gate  
Precipitation (in)  
Monthly Total  
1984



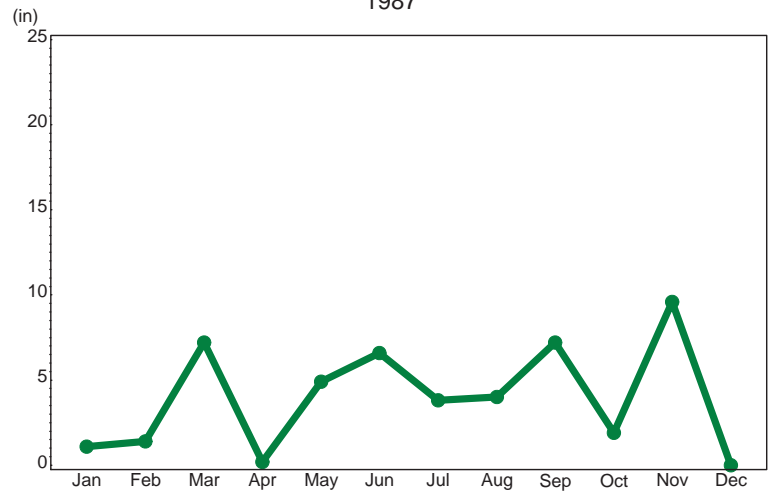
North Golden Gate  
Precipitation (in)  
Monthly Total  
1985



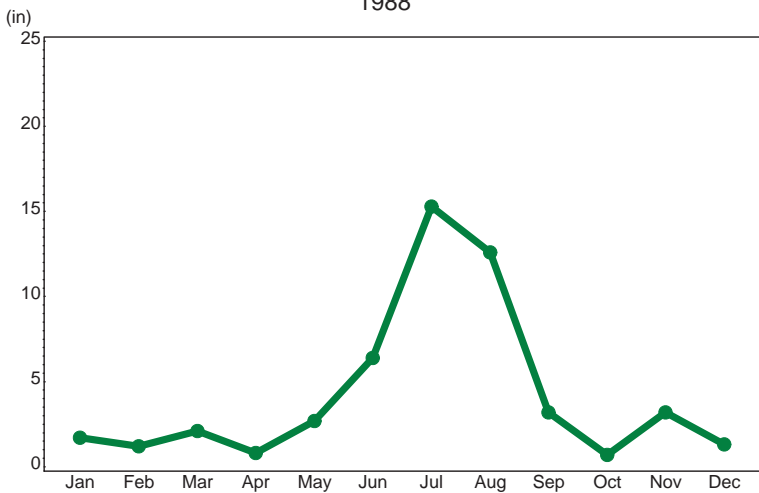
North Golden Gate  
Precipitation (in)  
Monthly Total  
1986



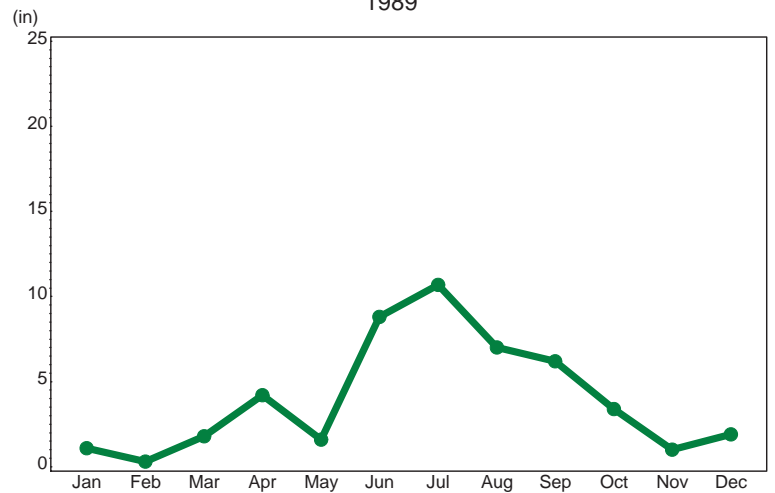
North Golden Gate  
Precipitation (in)  
Monthly Total  
1987



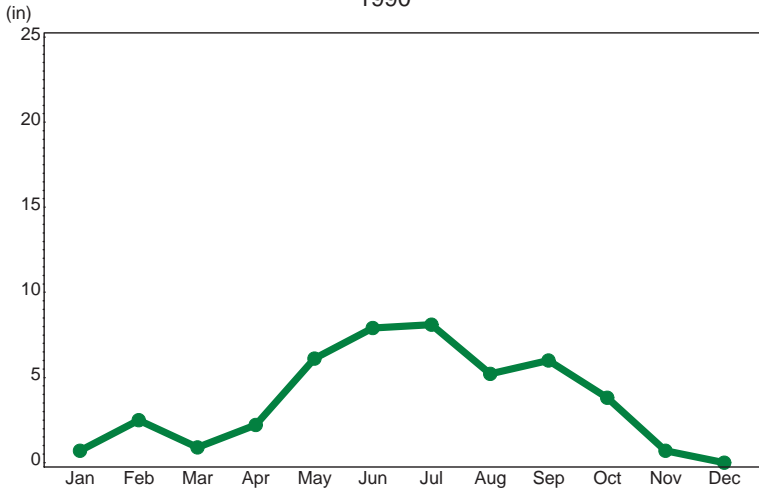
North Golden Gate  
Precipitation (in)  
Monthly Total  
1988



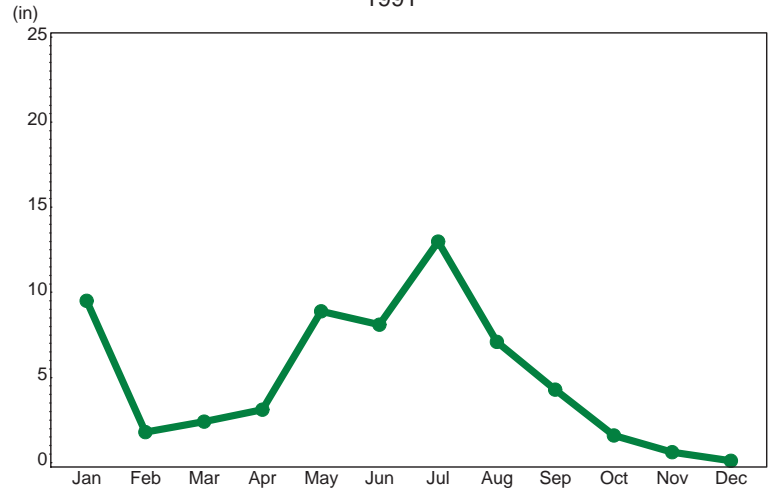
North Golden Gate  
Precipitation (in)  
Monthly Total  
1989



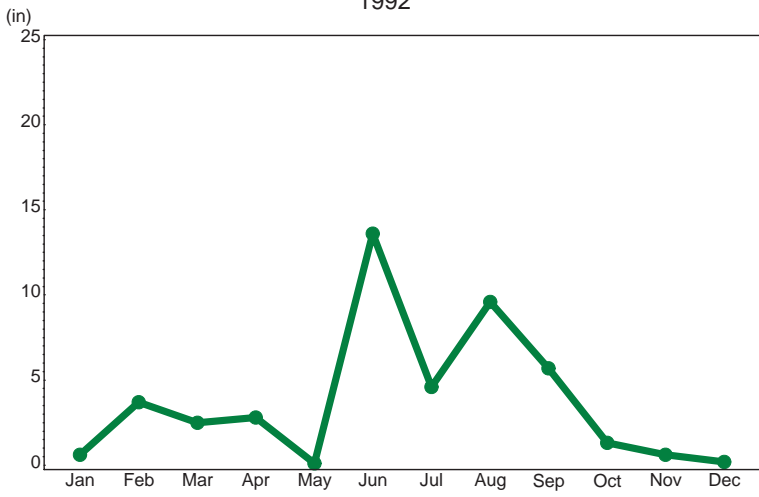
North Golden Gate  
Precipitation (in)  
Monthly Total  
1990



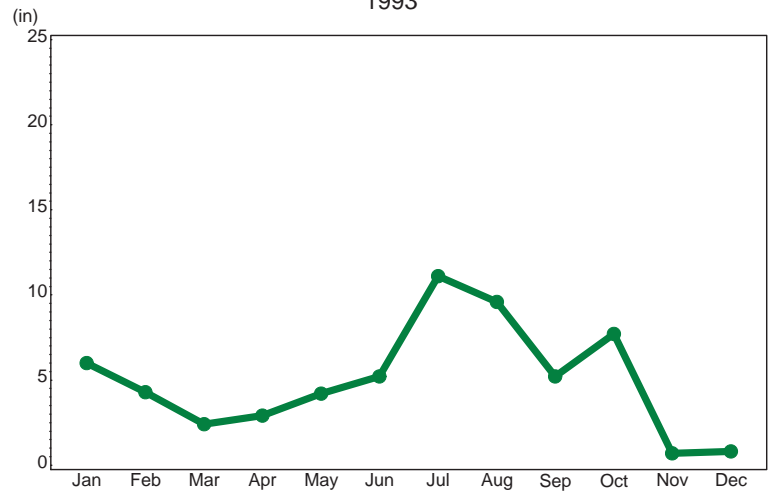
North Golden Gate  
Precipitation (in)  
Monthly Total  
1991



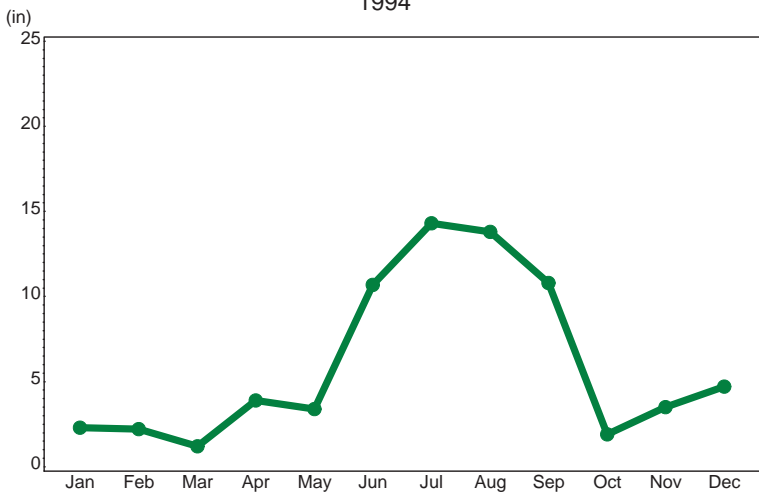
North Golden Gate  
Precipitation (in)  
Monthly Total  
1992



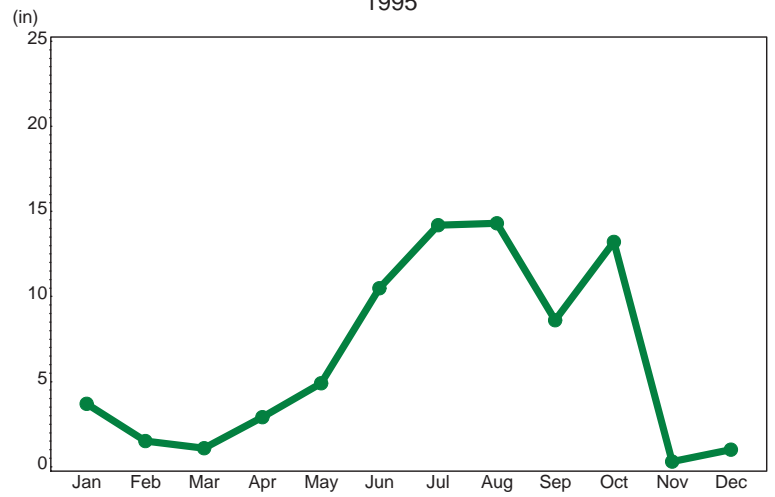
North Golden Gate  
Precipitation (in)  
Monthly Total  
1993



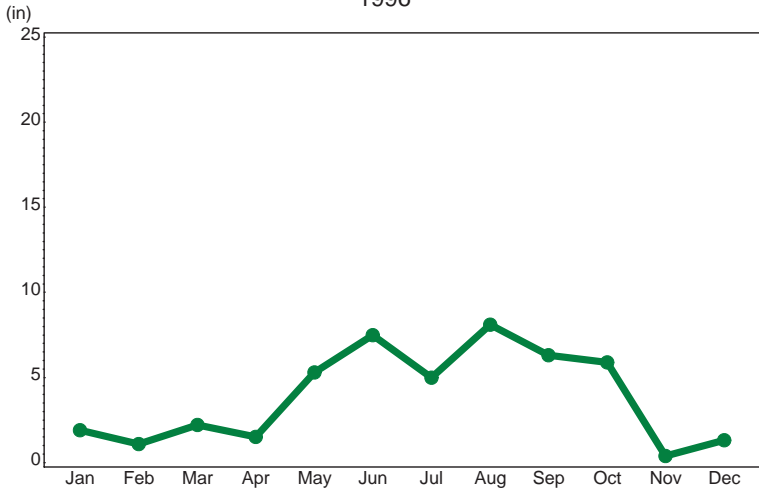
North Golden Gate  
Precipitation (in)  
Monthly Total  
1994



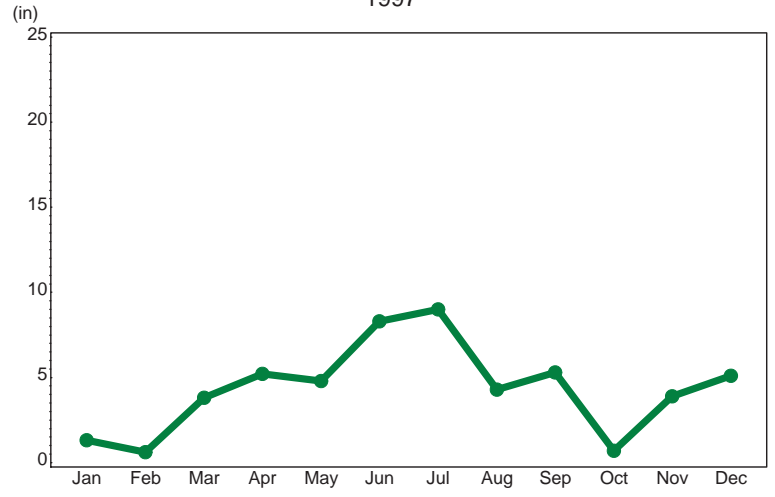
North Golden Gate  
Precipitation (in)  
Monthly Total  
1995



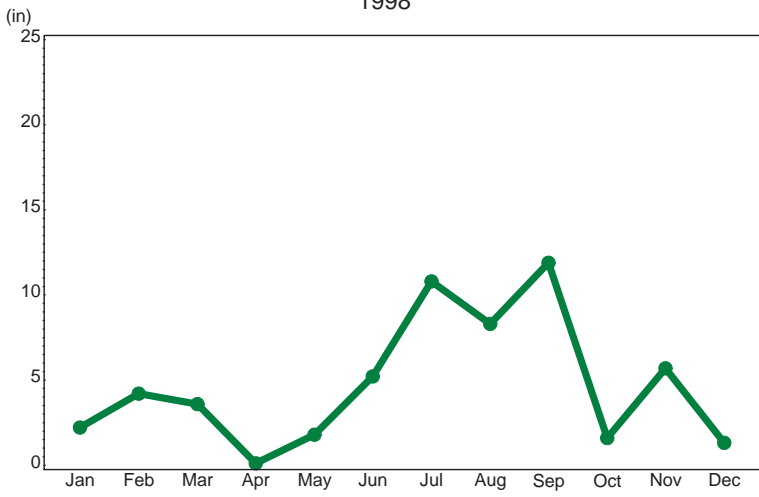
North Golden Gate  
Precipitation (in)  
Monthly Total  
1996



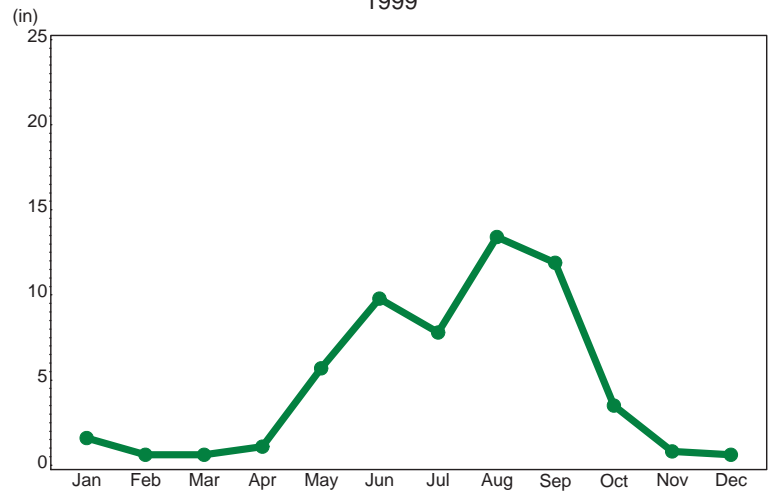
North Golden Gate  
Precipitation (in)  
Monthly Total  
1997



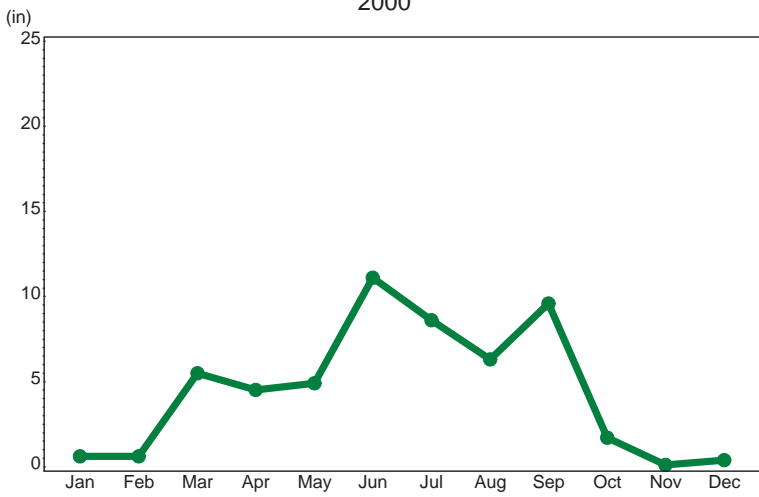
North Golden Gate  
Precipitation (in)  
Monthly Total  
1998



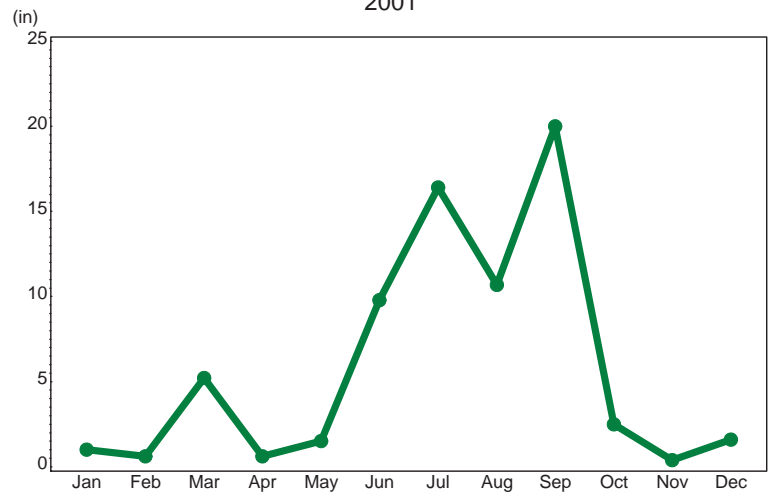
North Golden Gate  
Precipitation (in)  
Monthly Total  
1999



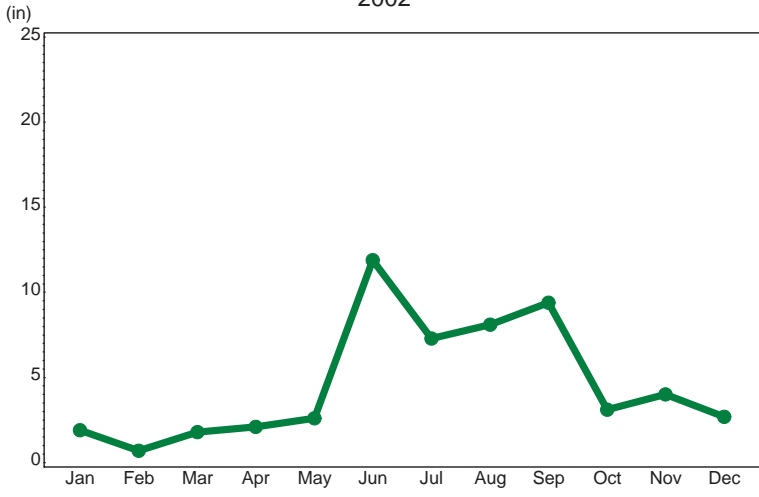
North Golden Gate  
Precipitation (in)  
Monthly Total  
2000



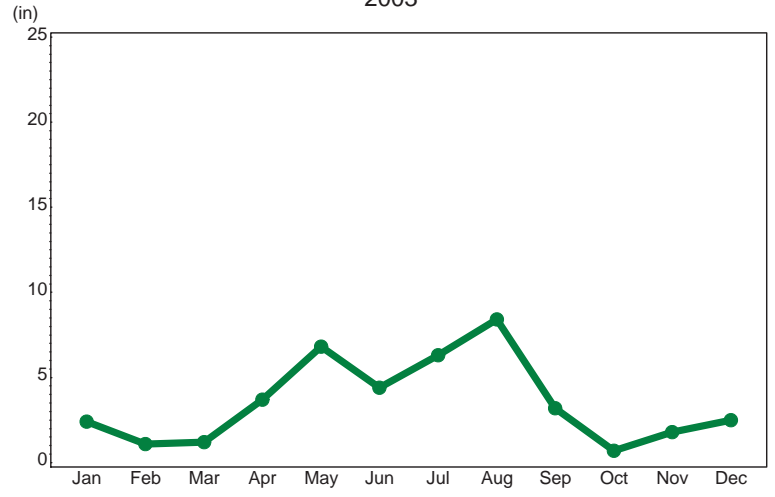
North Golden Gate  
Precipitation (in)  
Monthly Total  
2001



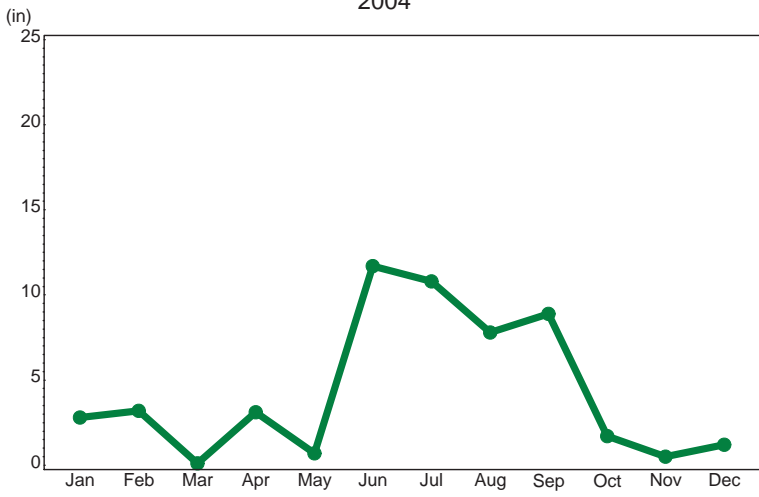
North Golden Gate  
Precipitation (in)  
Monthly Total  
2002



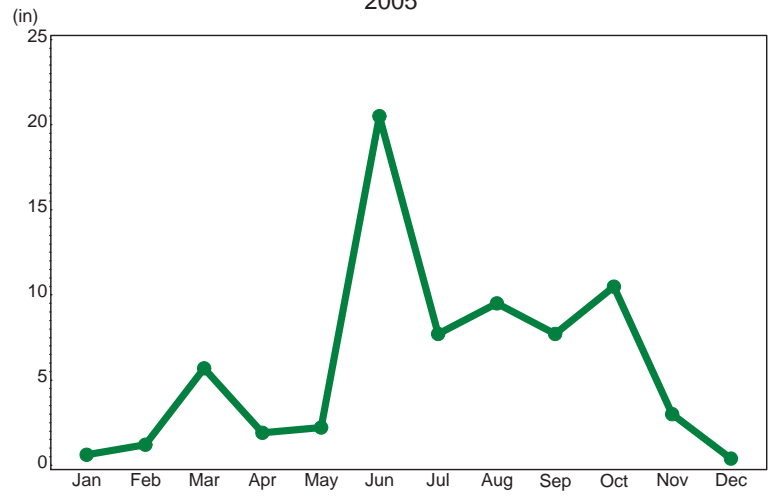
North Golden Gate  
Precipitation (in)  
Monthly Total  
2003



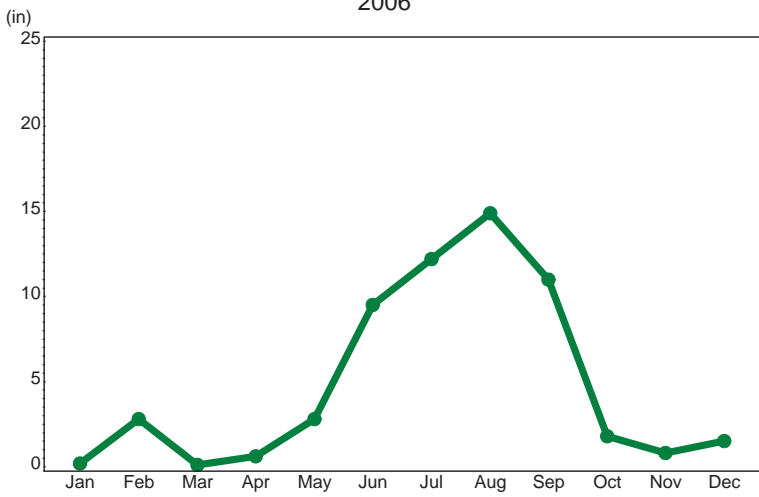
North Golden Gate  
Precipitation (in)  
Monthly Total  
2004



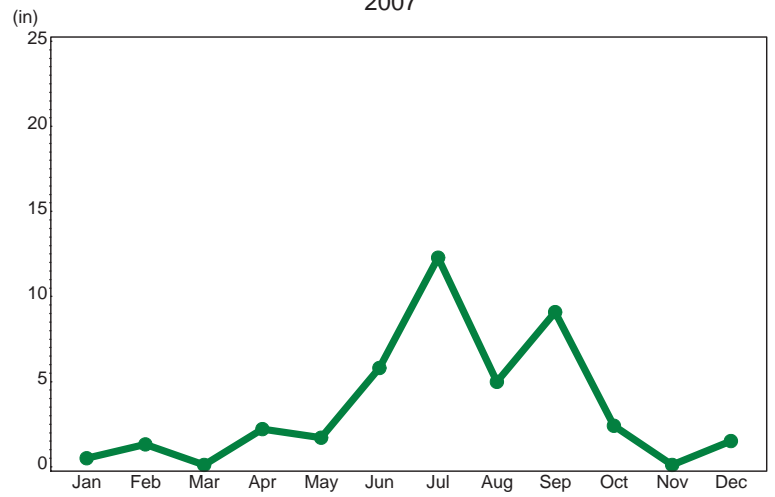
North Golden Gate  
Precipitation (in)  
Monthly Total  
2005



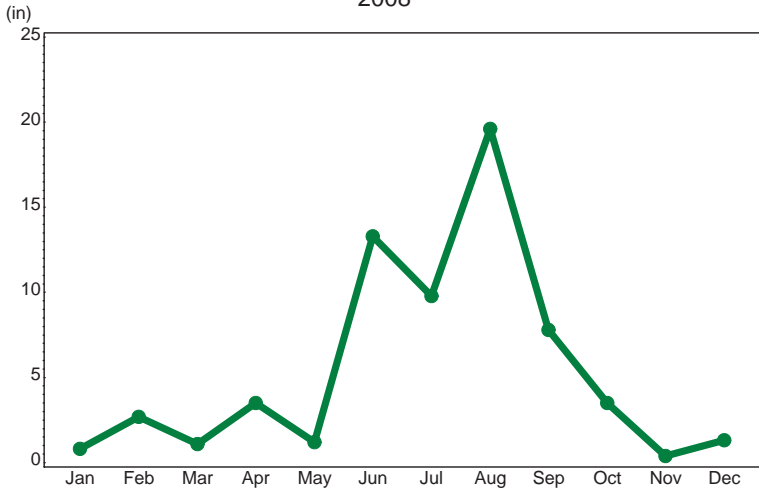
North Golden Gate  
Precipitation (in)  
Monthly Total  
2006



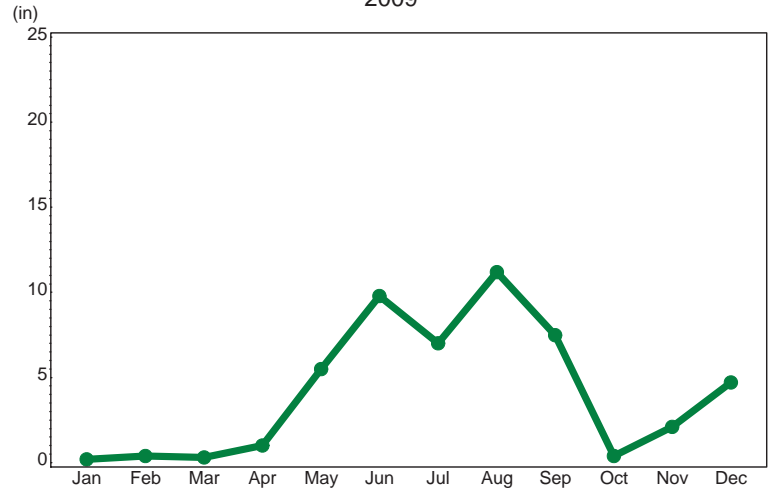
North Golden Gate  
Precipitation (in)  
Monthly Total  
2007



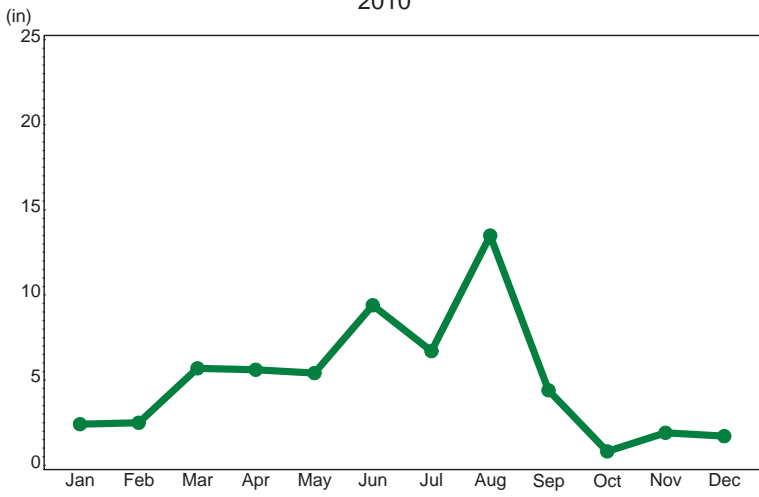
North Golden Gate  
Precipitation (in)  
Monthly Total  
2008



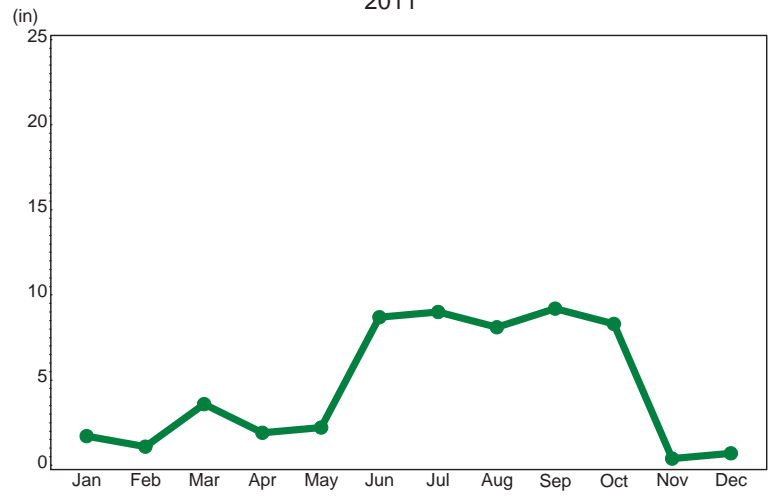
North Golden Gate  
Precipitation (in)  
Monthly Total  
2009



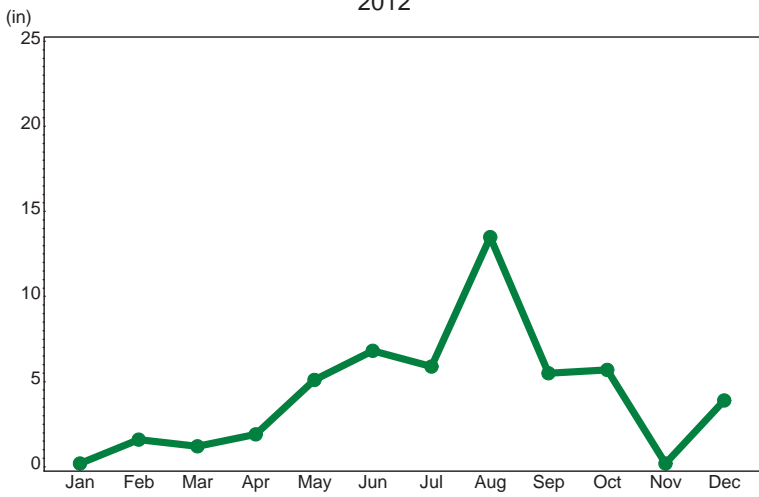
North Golden Gate  
Precipitation (in)  
Monthly Total  
2010



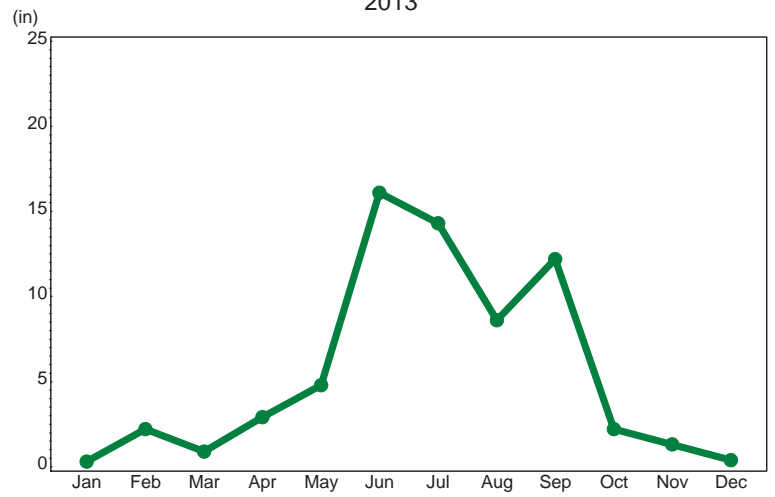
North Golden Gate  
Precipitation (in)  
Monthly Total  
2011



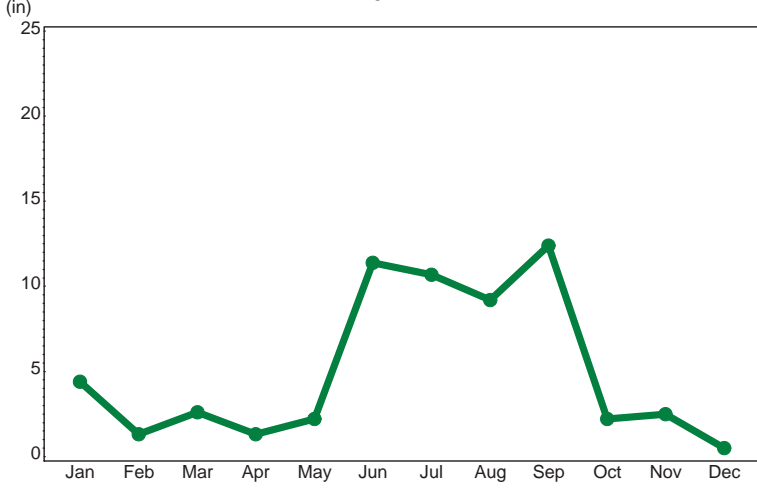
North Golden Gate  
Precipitation (in)  
Monthly Total  
2012



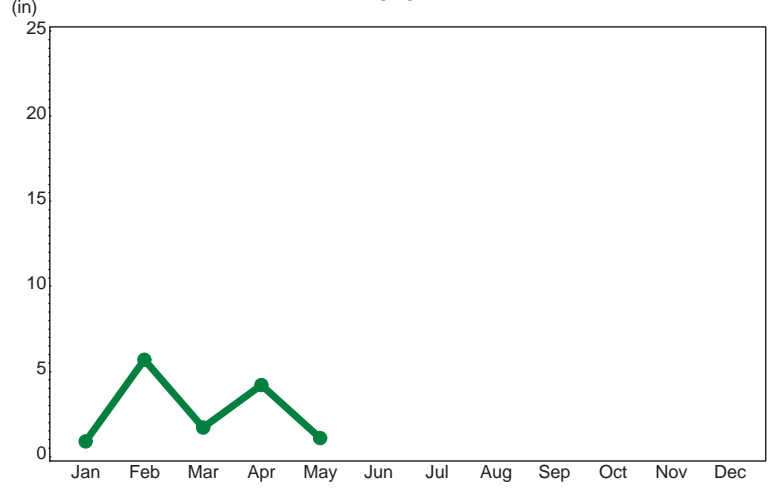
North Golden Gate  
Precipitation (in)  
Monthly Total  
2013



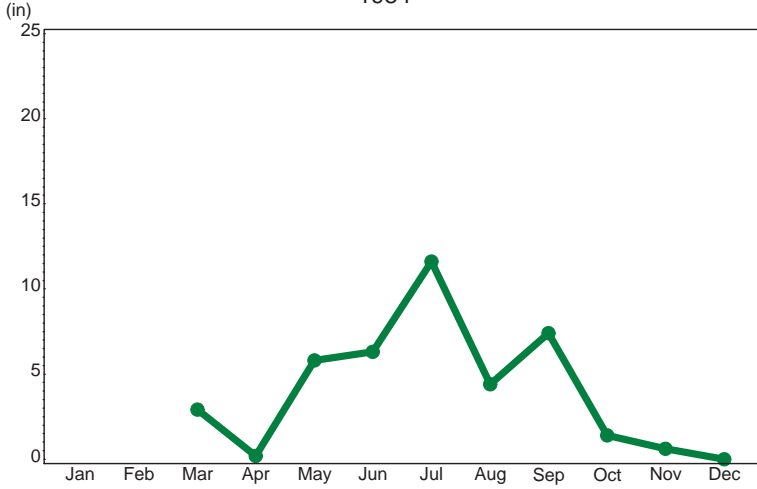
North Golden Gate  
Precipitation (in)  
Monthly Total  
2014



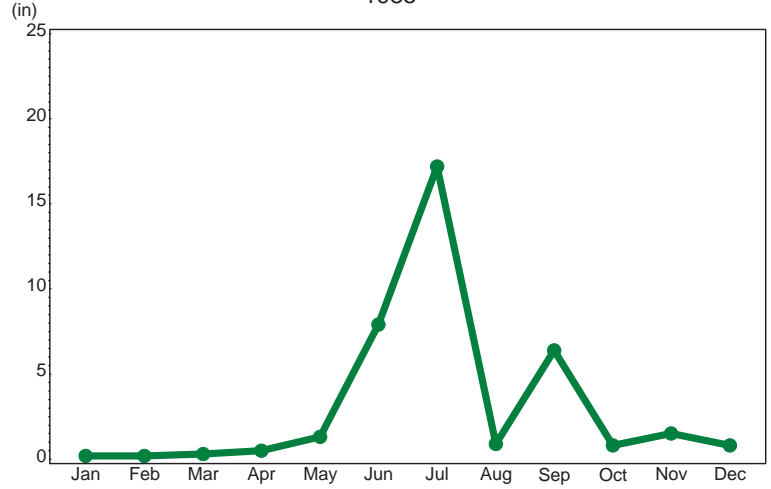
North Golden Gate  
Precipitation (in)  
Monthly Total  
2015



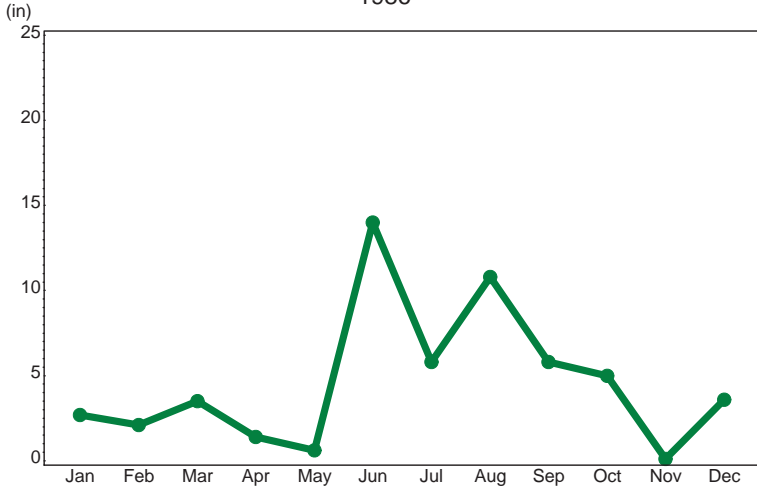
Oak Creek  
Precipitation (in)  
Monthly Total  
1984



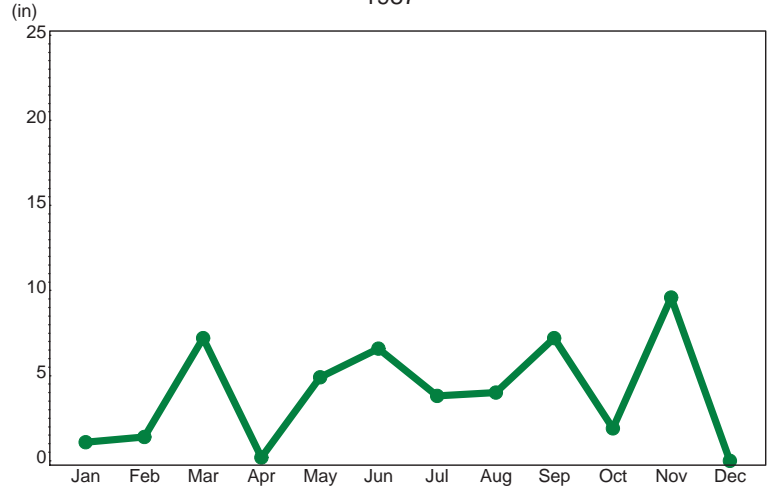
Oak Creek  
Precipitation (in)  
Monthly Total  
1985



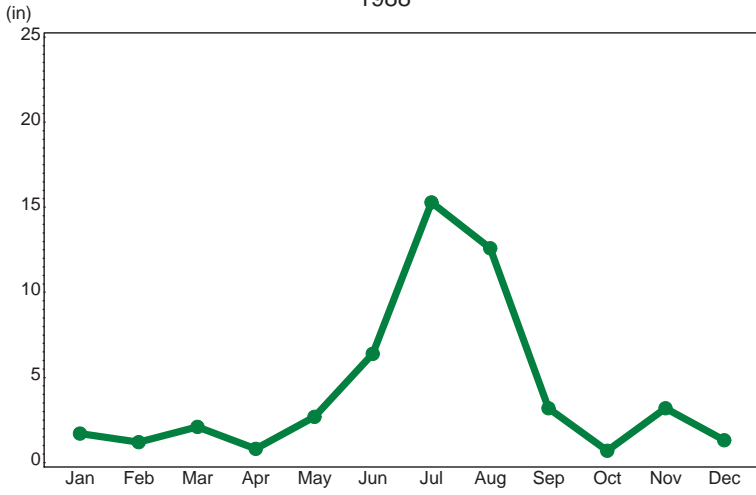
Oak Creek  
Precipitation (in)  
Monthly Total  
1986



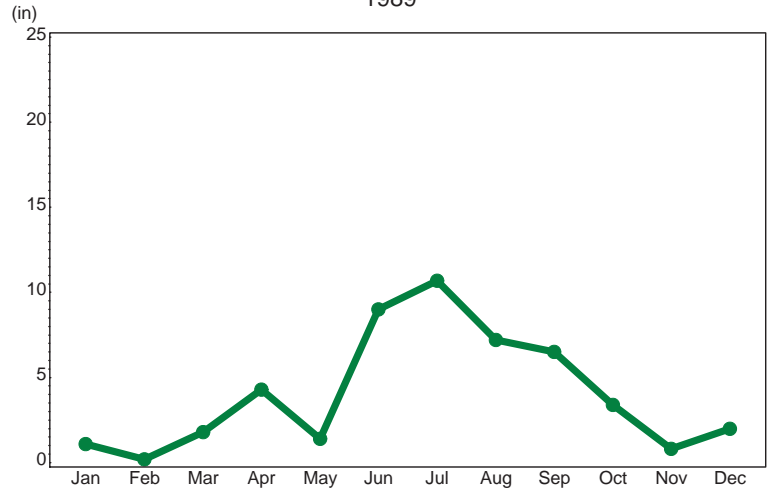
Oak Creek  
Precipitation (in)  
Monthly Total  
1987



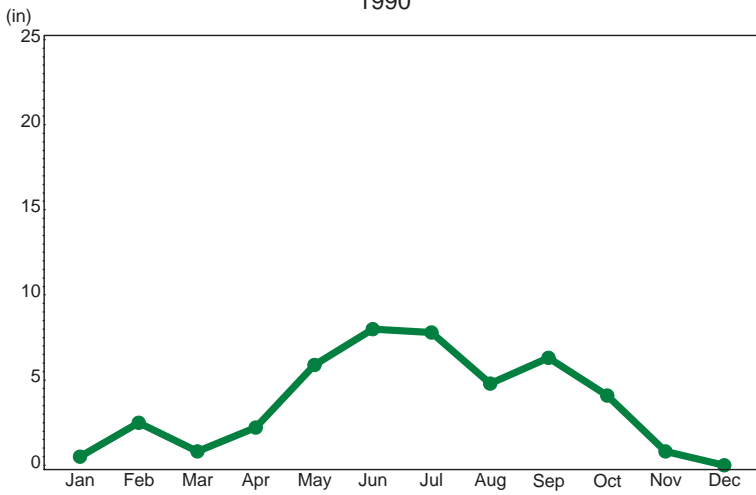
Oak Creek  
Precipitation (in)  
Monthly Total  
1988



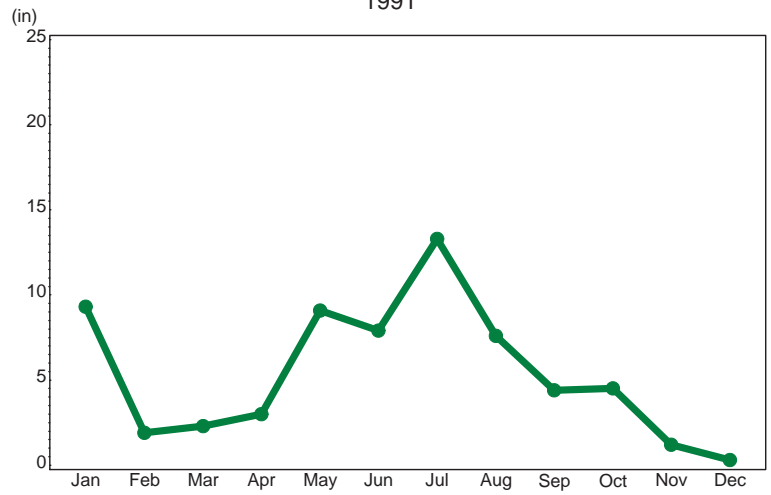
Oak Creek  
Precipitation (in)  
Monthly Total  
1989



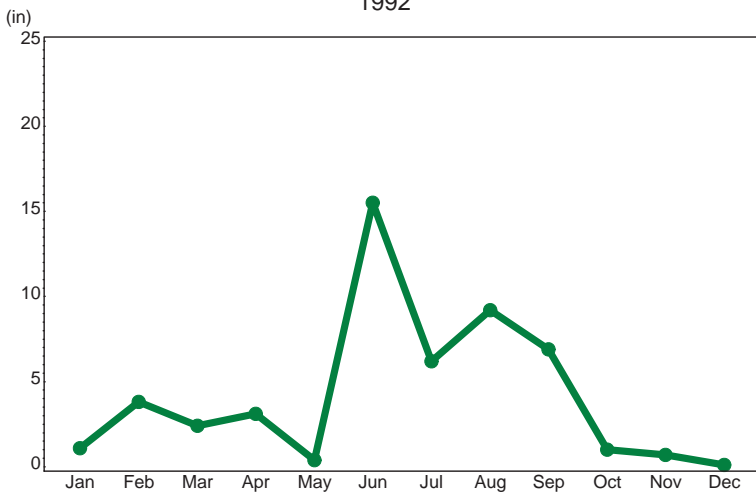
Oak Creek  
Precipitation (in)  
Monthly Total  
1990



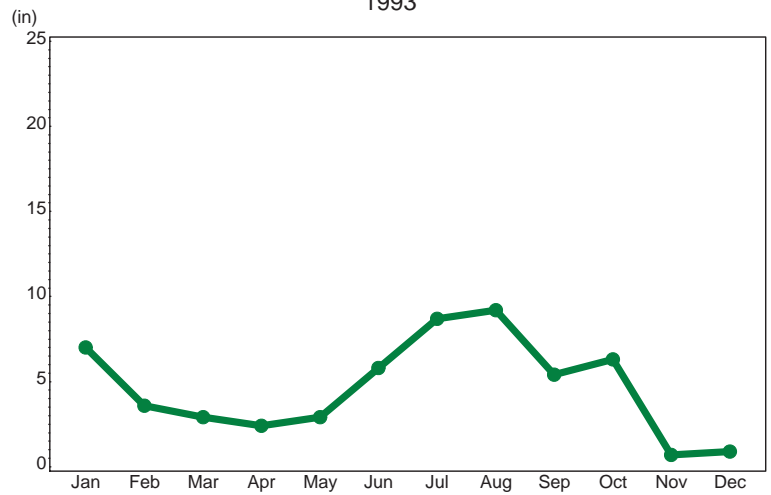
Oak Creek  
Precipitation (in)  
Monthly Total  
1991



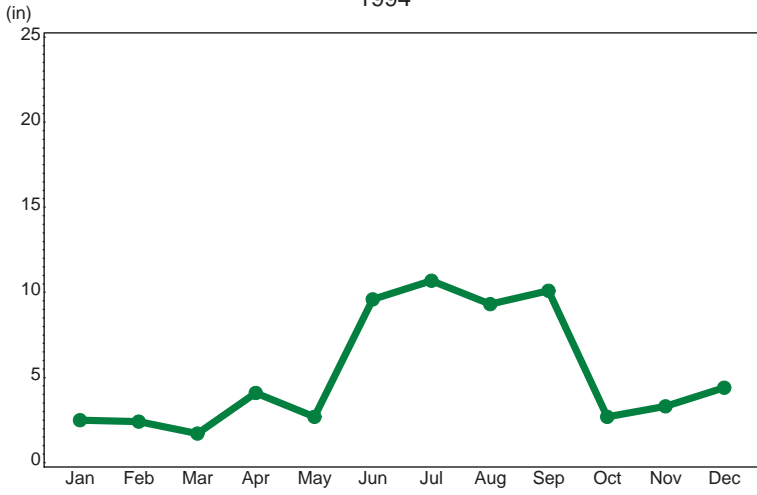
Oak Creek  
Precipitation (in)  
Monthly Total  
1992



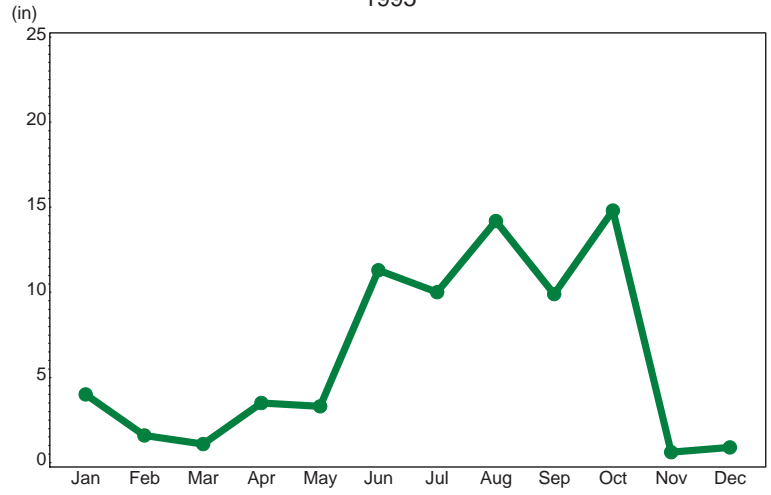
Oak Creek  
Precipitation (in)  
Monthly Total  
1993



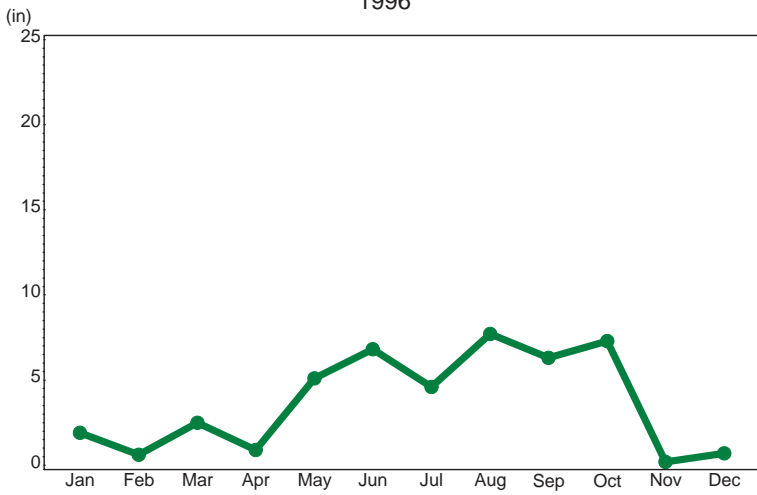
Oak Creek  
Precipitation (in)  
Monthly Total  
1994



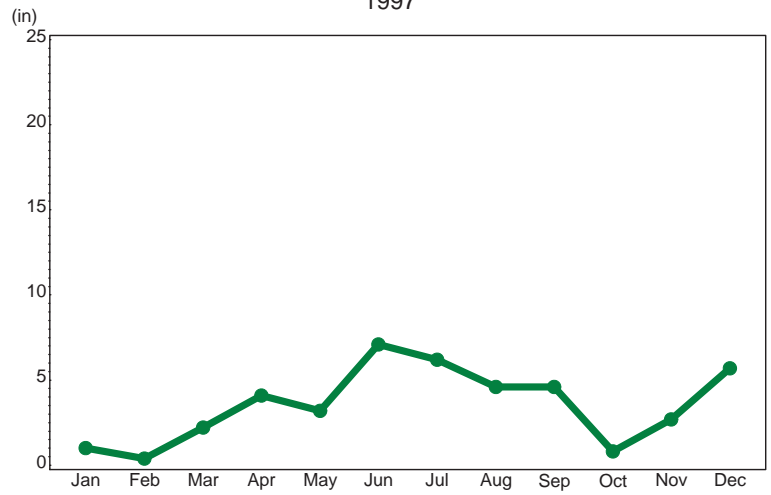
Oak Creek  
Precipitation (in)  
Monthly Total  
1995



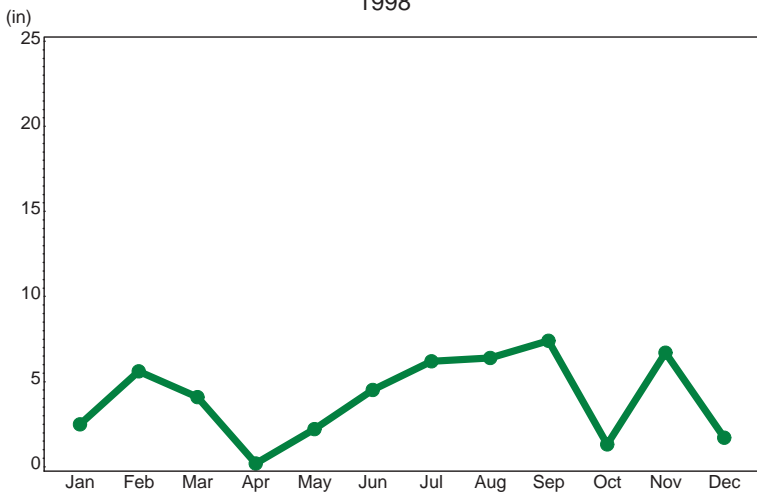
Oak Creek  
Precipitation (in)  
Monthly Total  
1996



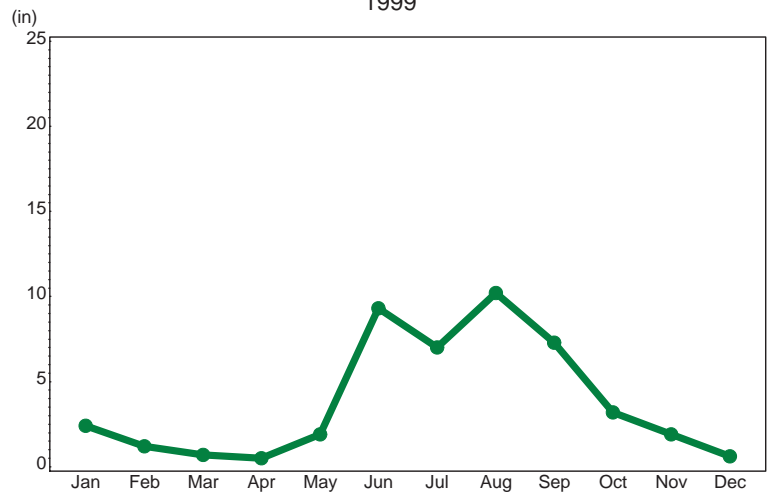
Oak Creek  
Precipitation (in)  
Monthly Total  
1997



Oak Creek  
Precipitation (in)  
Monthly Total  
1998

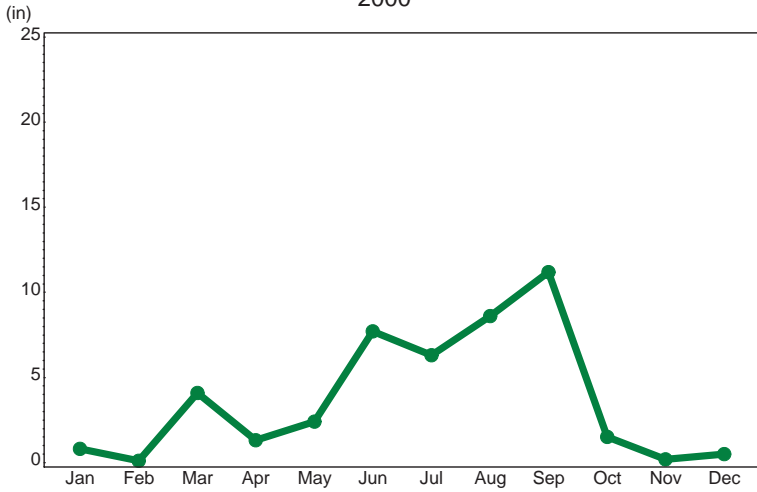


Oak Creek  
Precipitation (in)  
Monthly Total  
1999

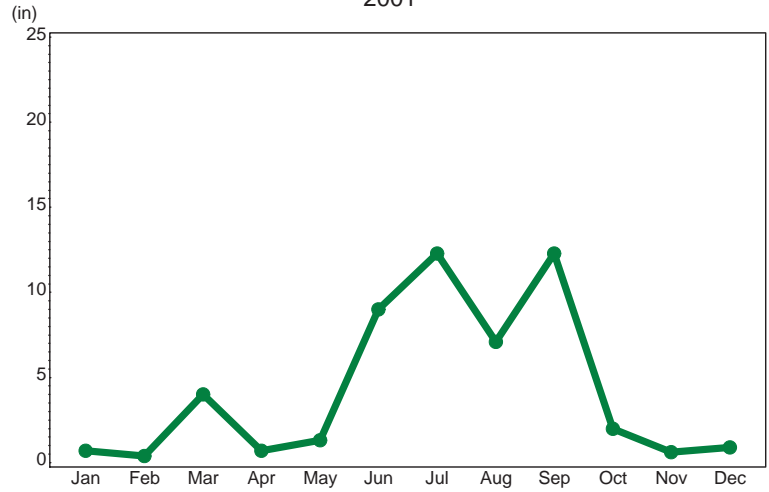




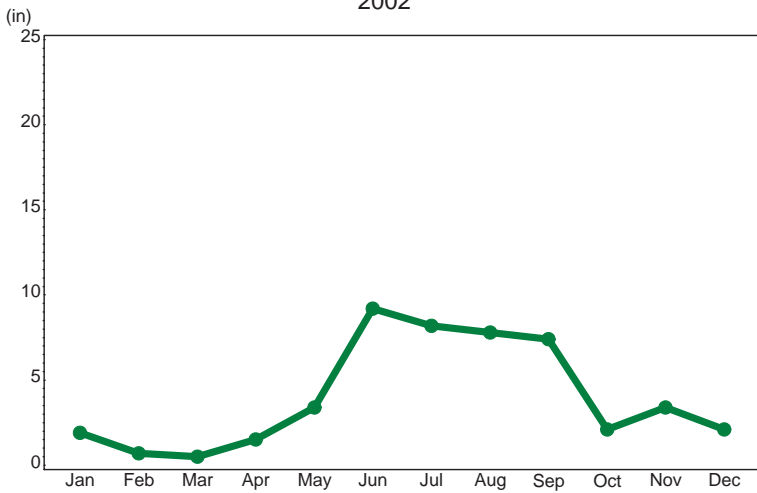
Oak Creek  
Precipitation (in)  
Monthly Total  
2000



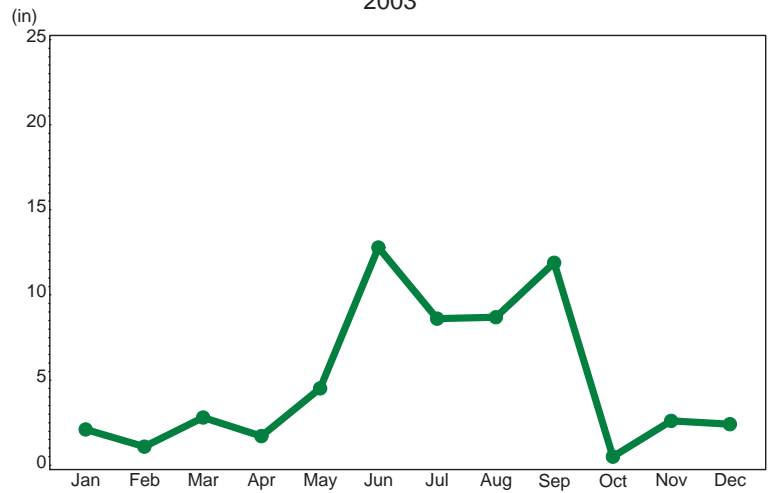
Oak Creek  
Precipitation (in)  
Monthly Total  
2001



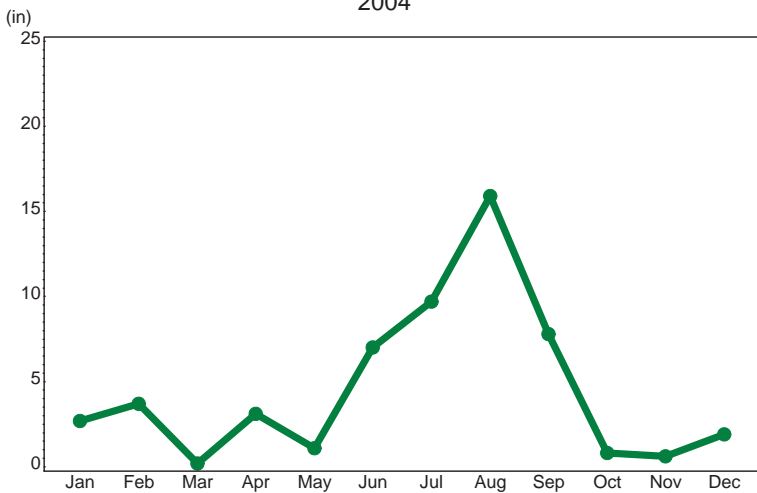
Oak Creek  
Precipitation (in)  
Monthly Total  
2002



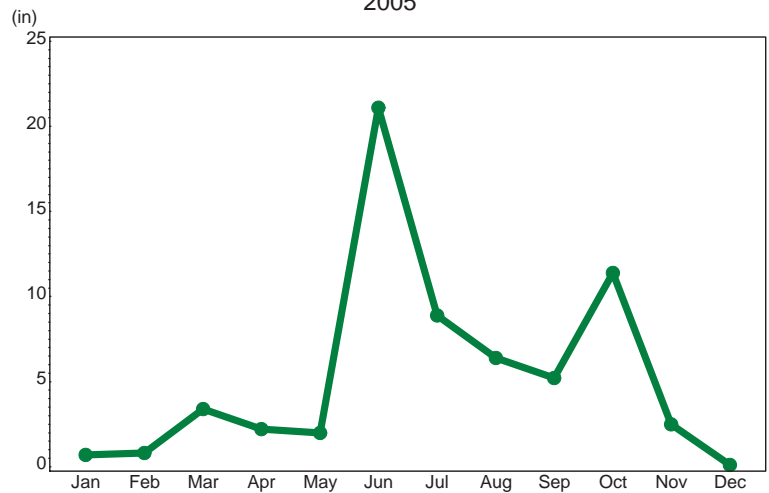
Oak Creek  
Precipitation (in)  
Monthly Total  
2003



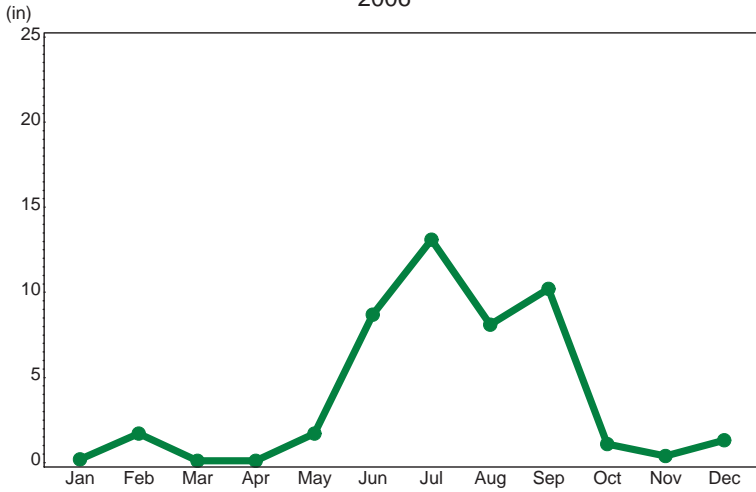
Oak Creek  
Precipitation (in)  
Monthly Total  
2004



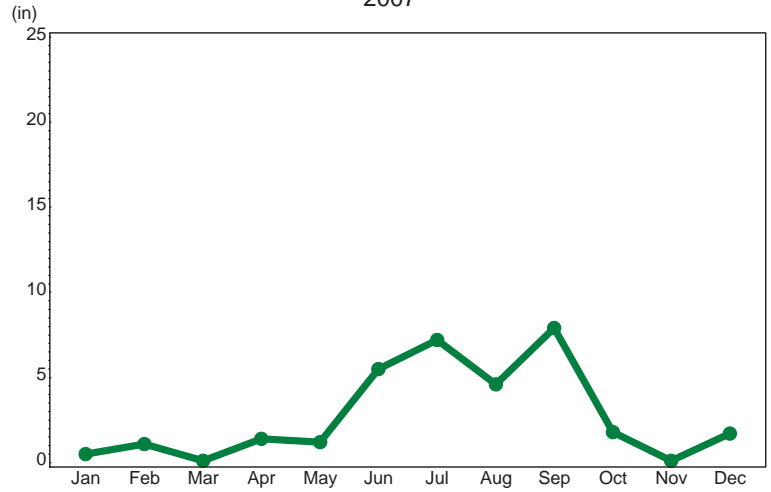
Oak Creek  
Precipitation (in)  
Monthly Total  
2005



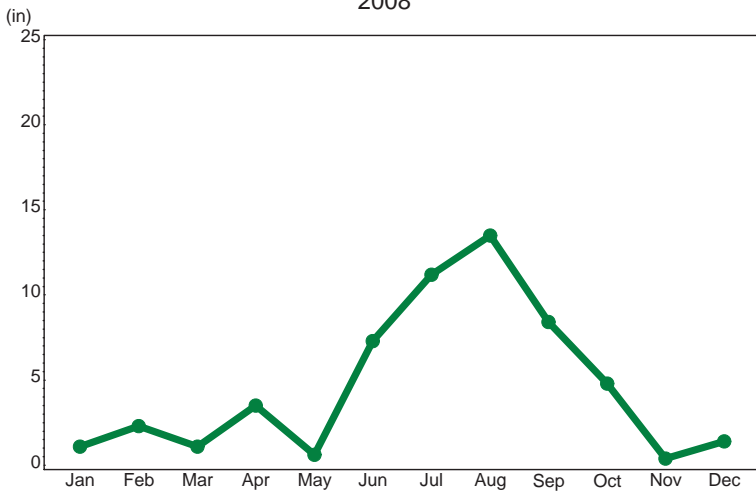
Oak Creek  
Precipitation (in)  
Monthly Total  
2006



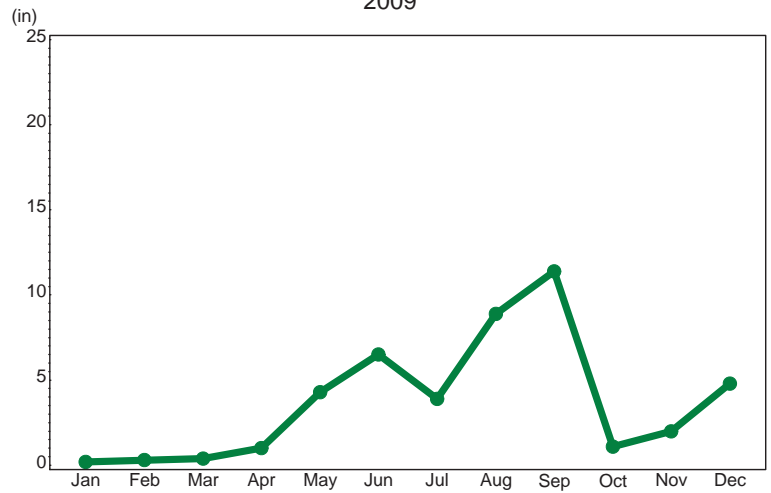
Oak Creek  
Precipitation (in)  
Monthly Total  
2007



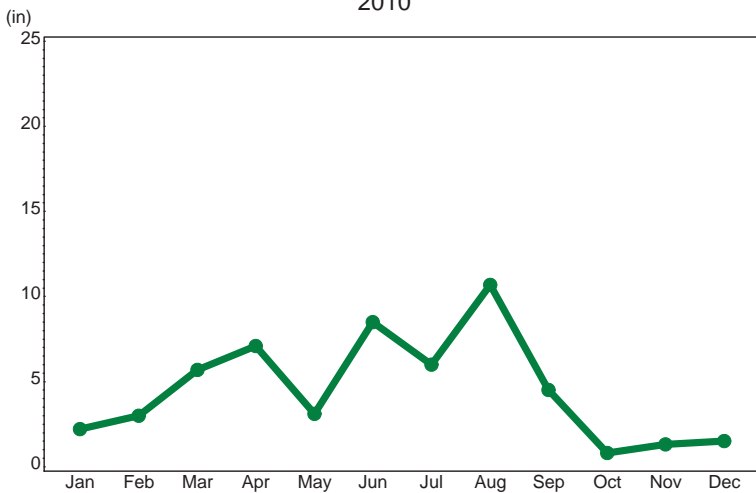
Oak Creek  
Precipitation (in)  
Monthly Total  
2008



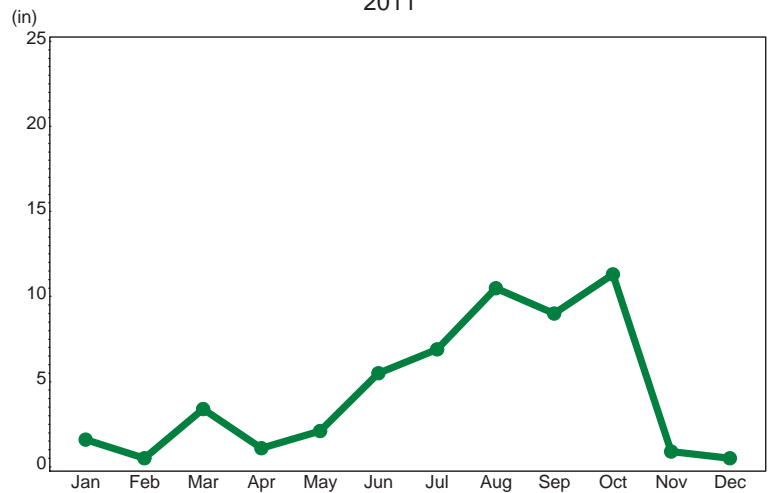
Oak Creek  
Precipitation (in)  
Monthly Total  
2009



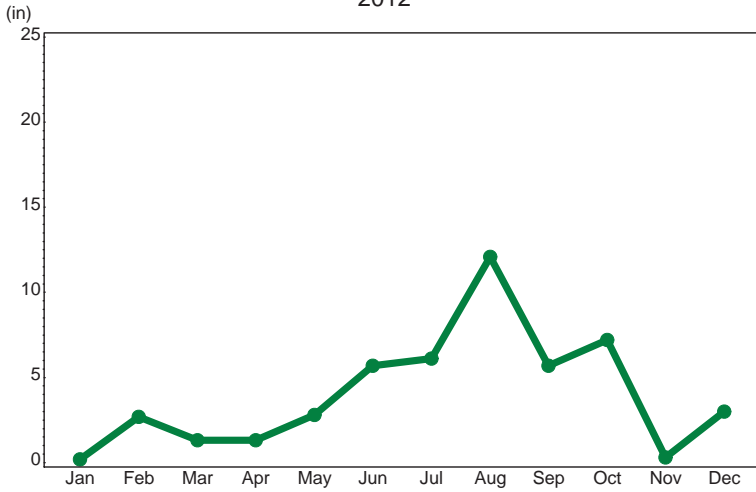
Oak Creek  
Precipitation (in)  
Monthly Total  
2010



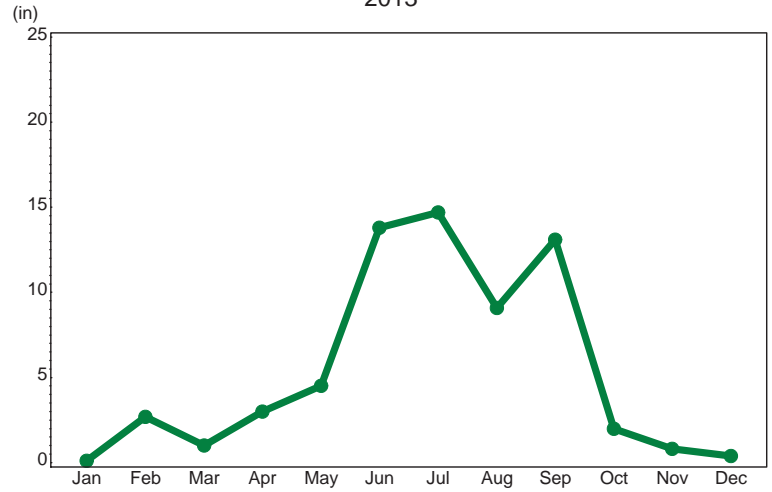
Oak Creek  
Precipitation (in)  
Monthly Total  
2011



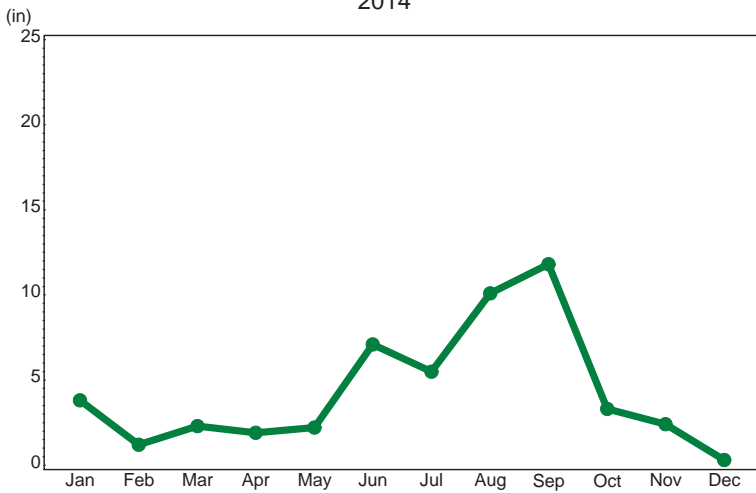
Oak Creek  
Precipitation (in)  
Monthly Total  
2012



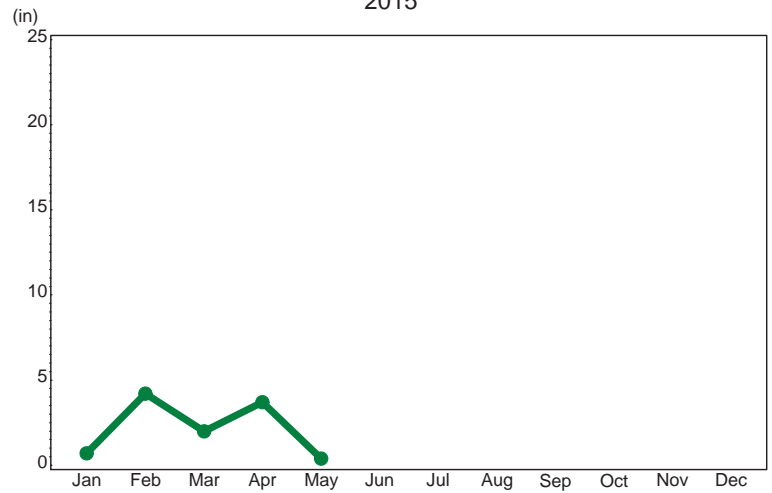
Oak Creek  
Precipitation (in)  
Monthly Total  
2013



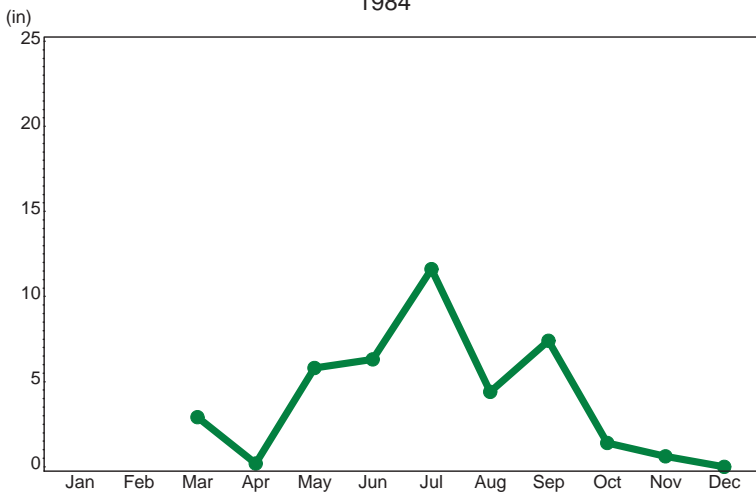
Oak Creek  
Precipitation (in)  
Monthly Total  
2014



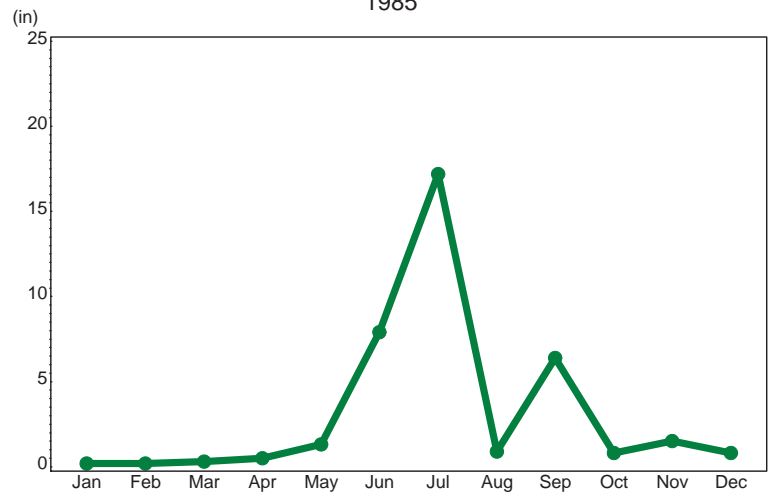
Oak Creek  
Precipitation (in)  
Monthly Total  
2015



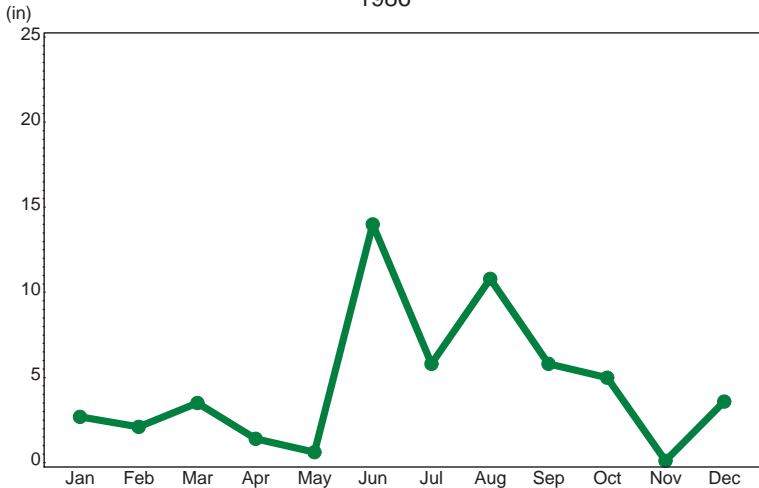
Okaloacoochee Slough  
Precipitation (in)  
Monthly Total  
1984



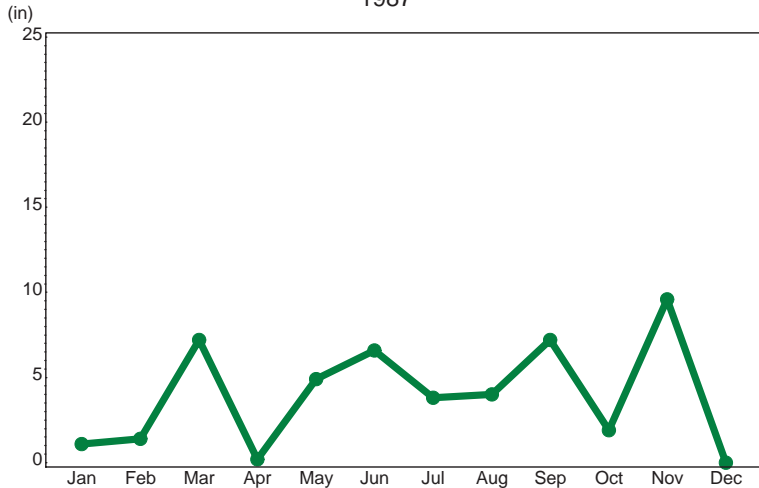
Okaloacoochee Slough  
Precipitation (in)  
Monthly Total  
1985



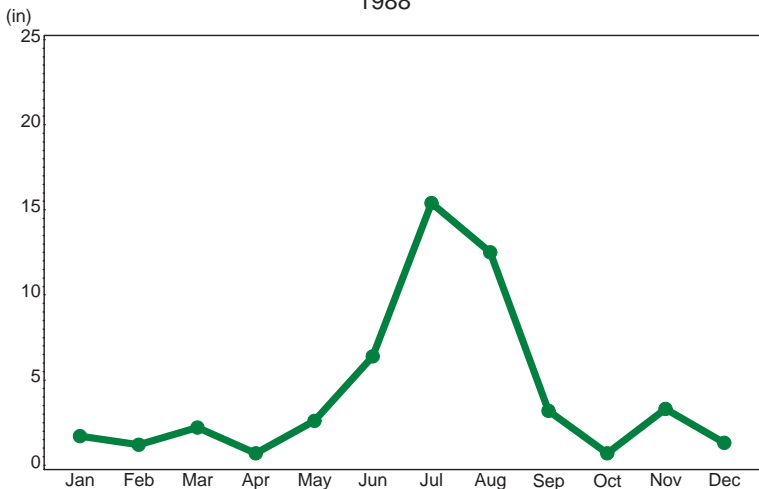
Okaloacoochee Slough  
Precipitation (in)  
Monthly Total  
1986



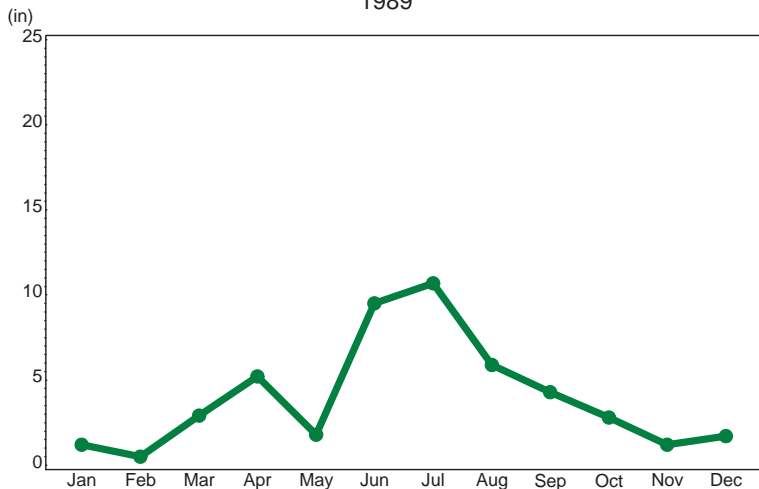
Okaloacoochee Slough  
Precipitation (in)  
Monthly Total  
1987



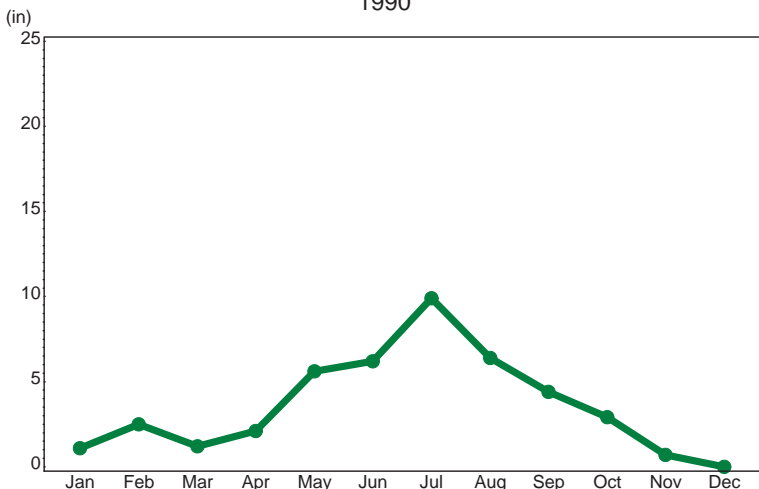
Okaloacoochee Slough  
Precipitation (in)  
Monthly Total  
1988



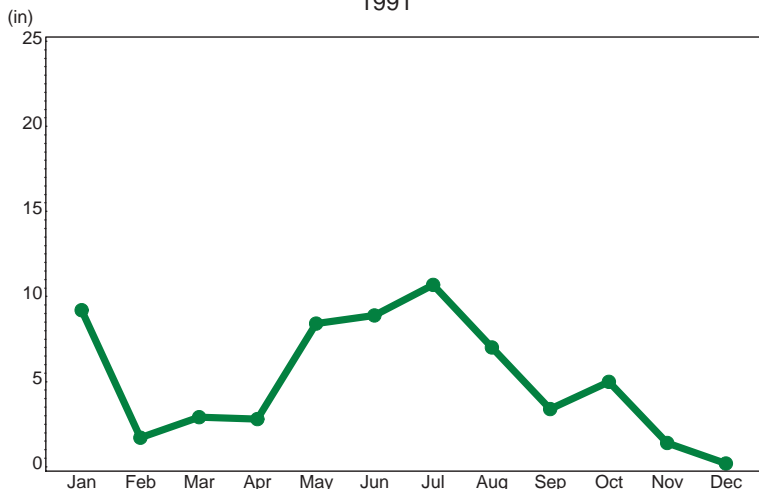
Okaloacoochee Slough  
Precipitation (in)  
Monthly Total  
1989



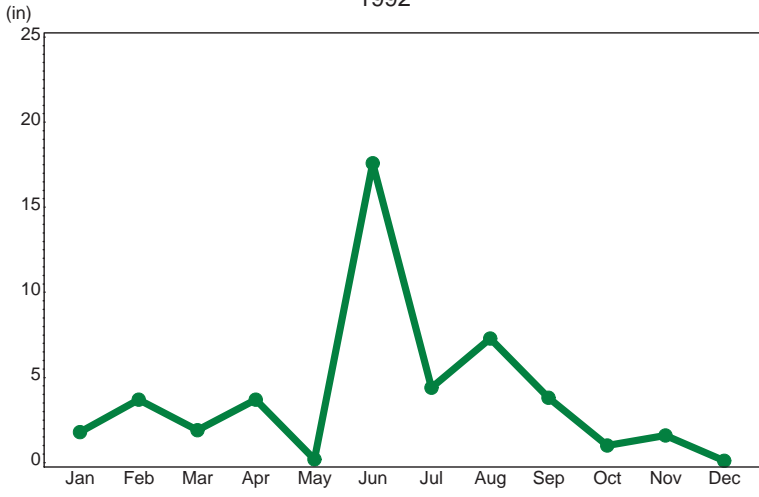
Okaloacoochee Slough  
Precipitation (in)  
Monthly Total  
1990



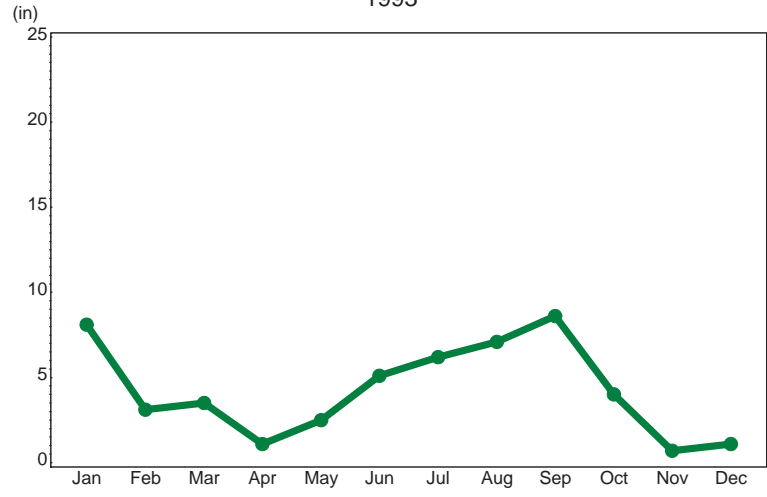
Okaloacoochee Slough  
Precipitation (in)  
Monthly Total  
1991



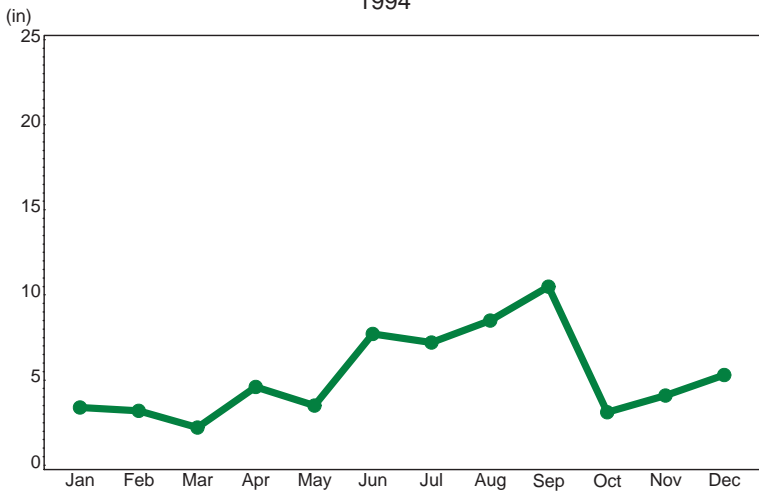
Okaloacoochee Slough  
Precipitation (in)  
Monthly Total  
1992



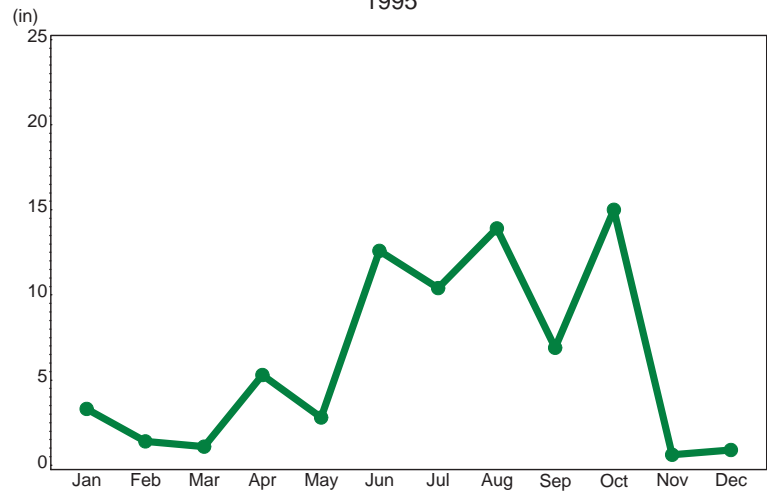
Okaloacoochee Slough  
Precipitation (in)  
Monthly Total  
1993



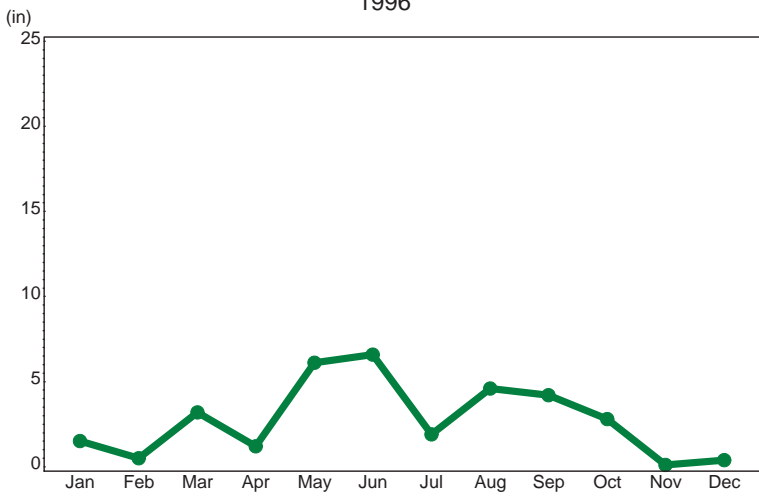
Okaloacoochee Slough  
Precipitation (in)  
Monthly Total  
1994



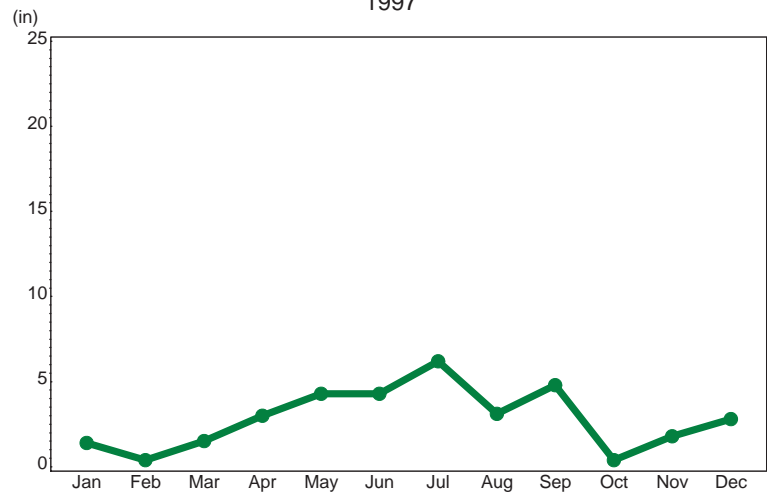
Okaloacoochee Slough  
Precipitation (in)  
Monthly Total  
1995



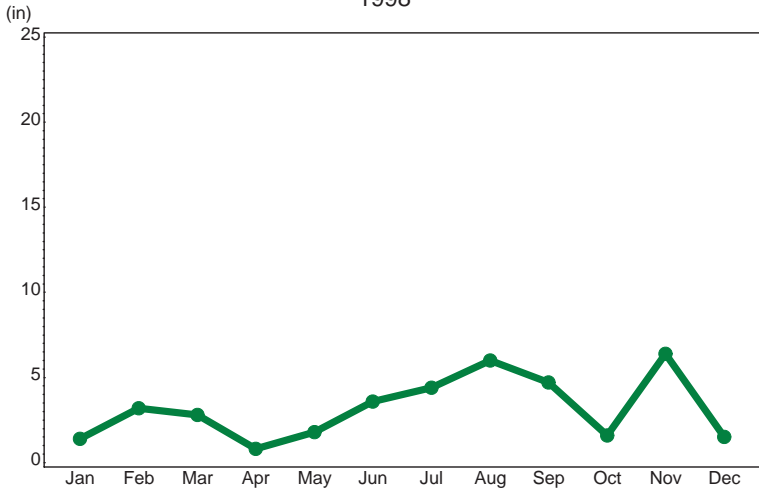
Okaloacoochee Slough  
Precipitation (in)  
Monthly Total  
1996



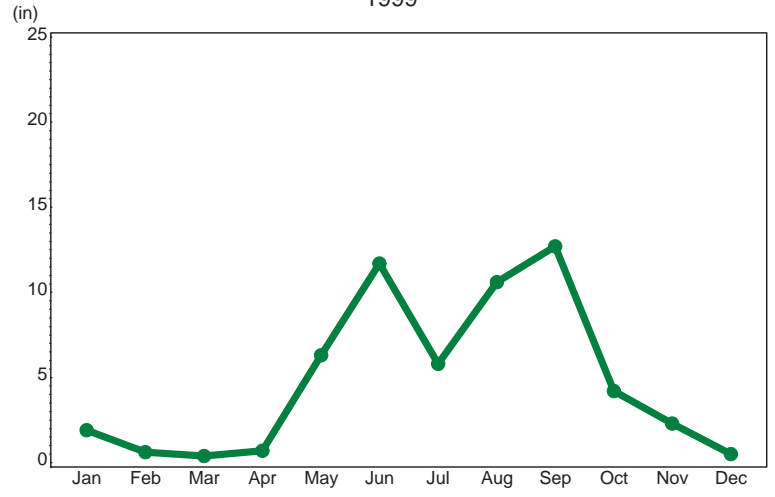
Okaloacoochee Slough  
Precipitation (in)  
Monthly Total  
1997



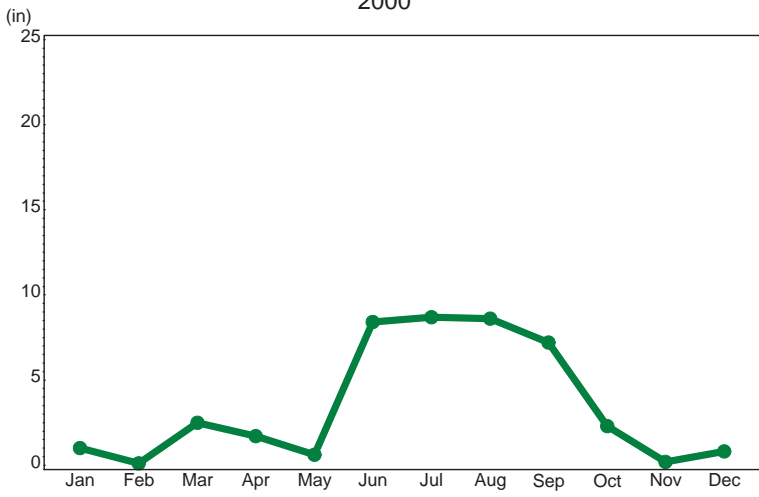
Okaloacoochee Slough  
Precipitation (in)  
Monthly Total  
1998



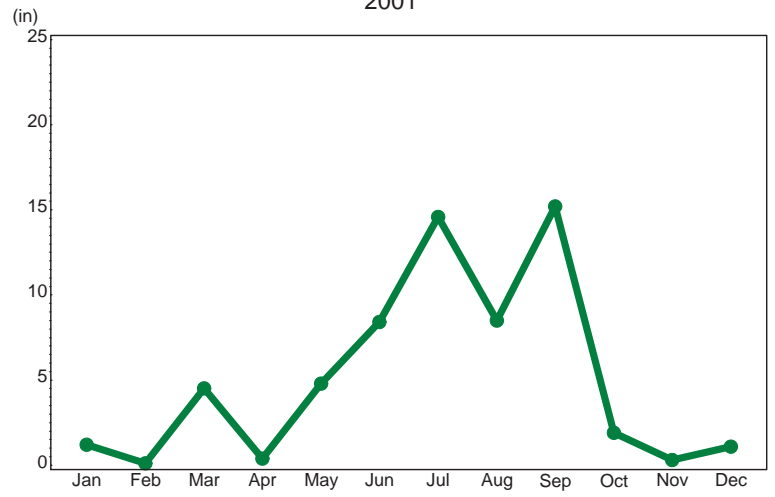
Okaloacoochee Slough  
Precipitation (in)  
Monthly Total  
1999



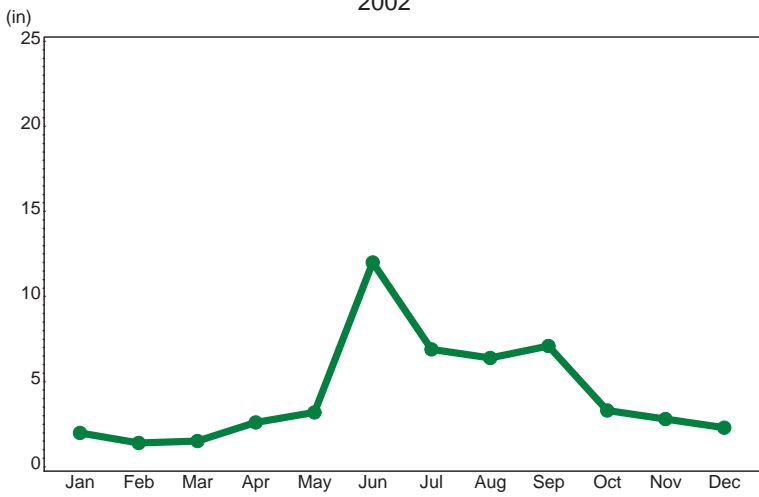
Okaloacoochee Slough  
Precipitation (in)  
Monthly Total  
2000



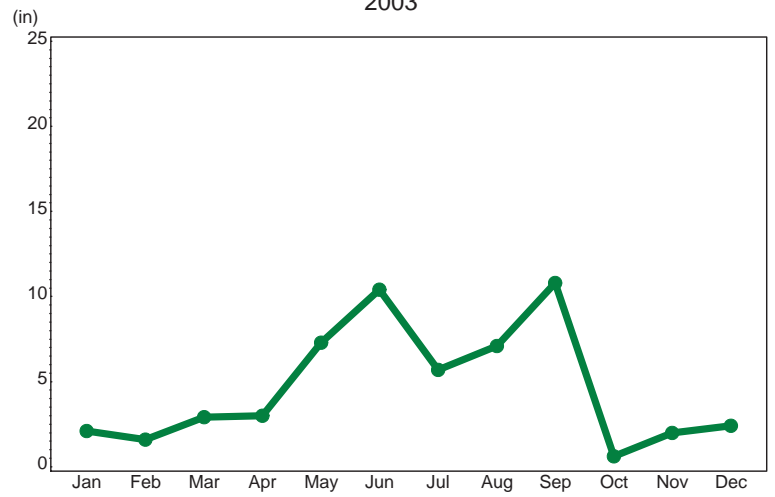
Okaloacoochee Slough  
Precipitation (in)  
Monthly Total  
2001



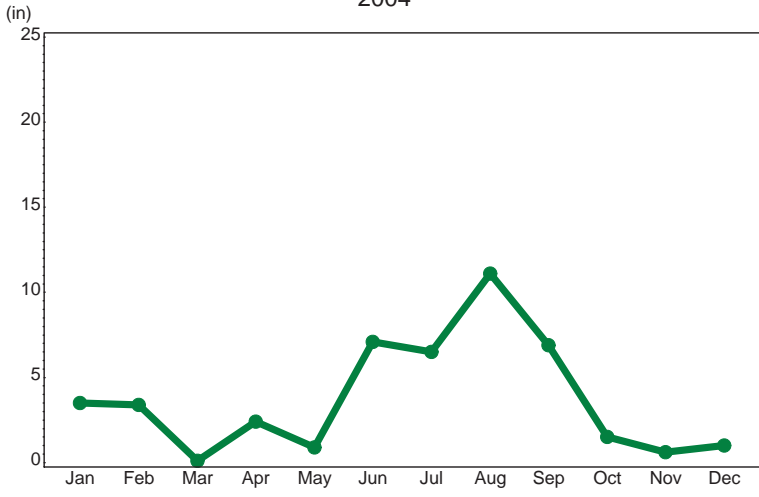
Okaloacoochee Slough  
Precipitation (in)  
Monthly Total  
2002



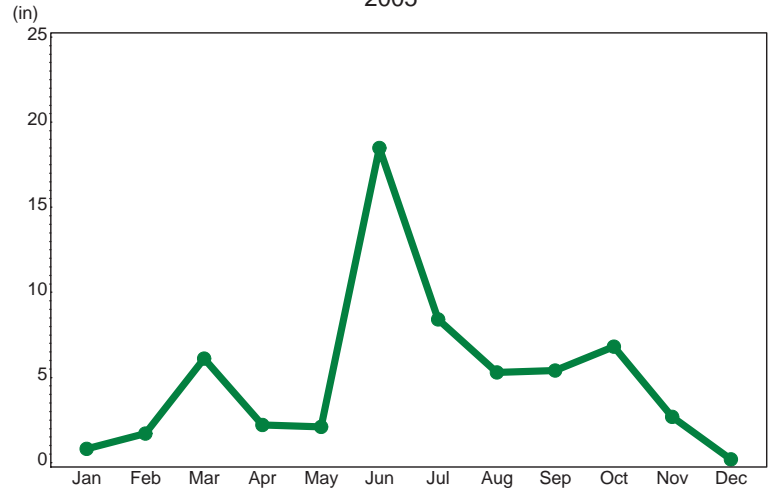
Okaloacoochee Slough  
Precipitation (in)  
Monthly Total  
2003



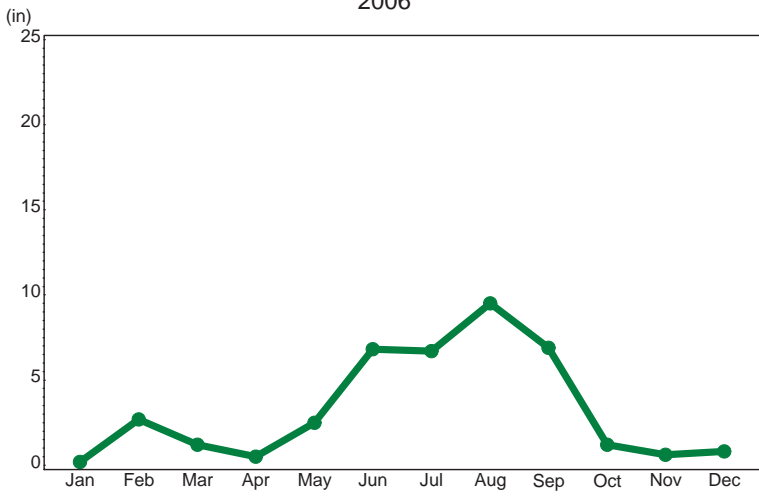
Okaloacoochee Slough  
Precipitation (in)  
Monthly Total  
2004



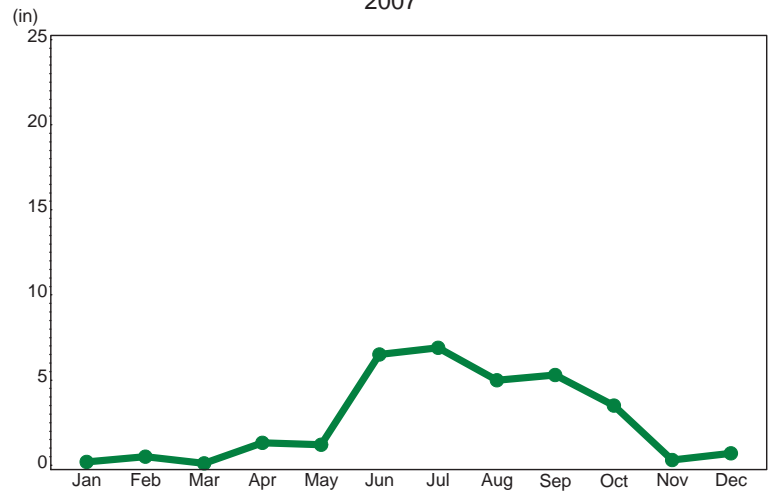
Okaloacoochee Slough  
Precipitation (in)  
Monthly Total  
2005



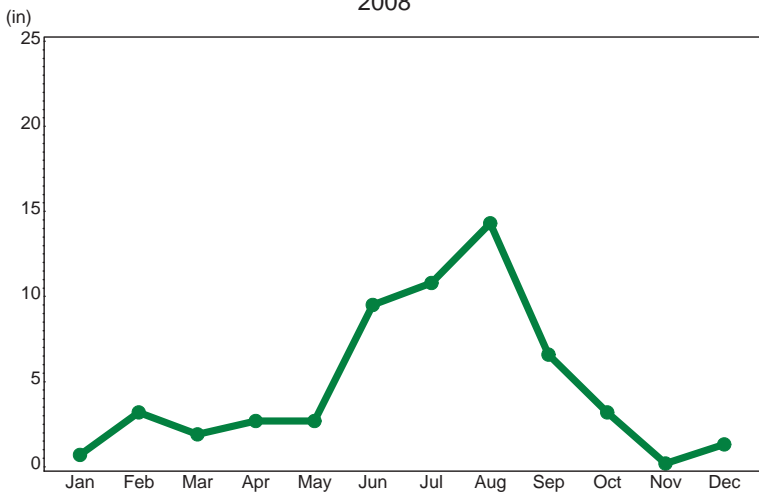
Okaloacoochee Slough  
Precipitation (in)  
Monthly Total  
2006



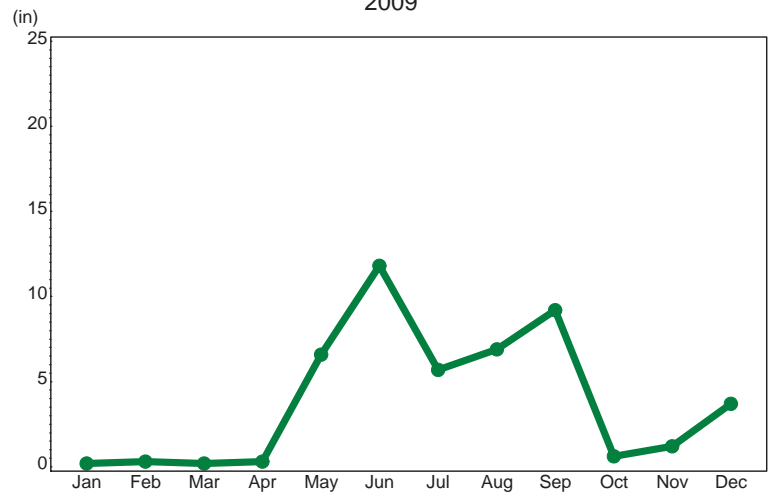
Okaloacoochee Slough  
Precipitation (in)  
Monthly Total  
2007



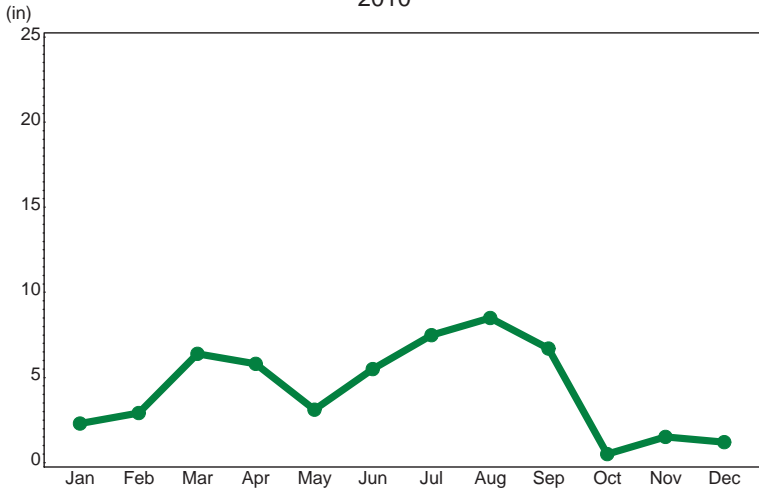
Okaloacoochee Slough  
Precipitation (in)  
Monthly Total  
2008



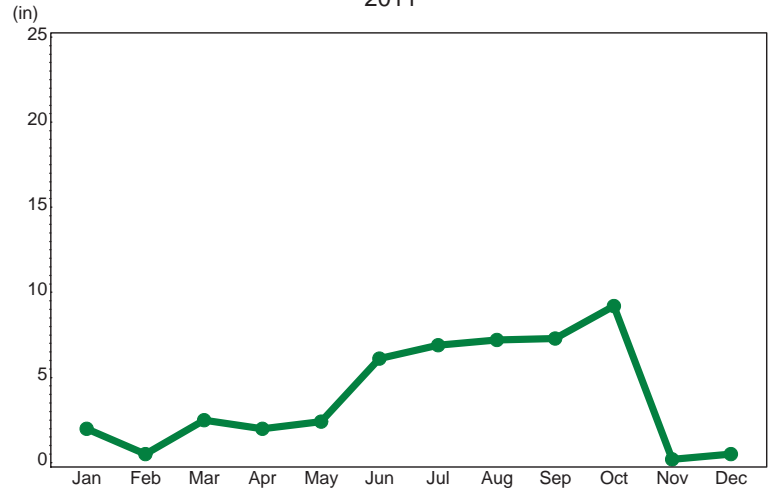
Okaloacoochee Slough  
Precipitation (in)  
Monthly Total  
2009



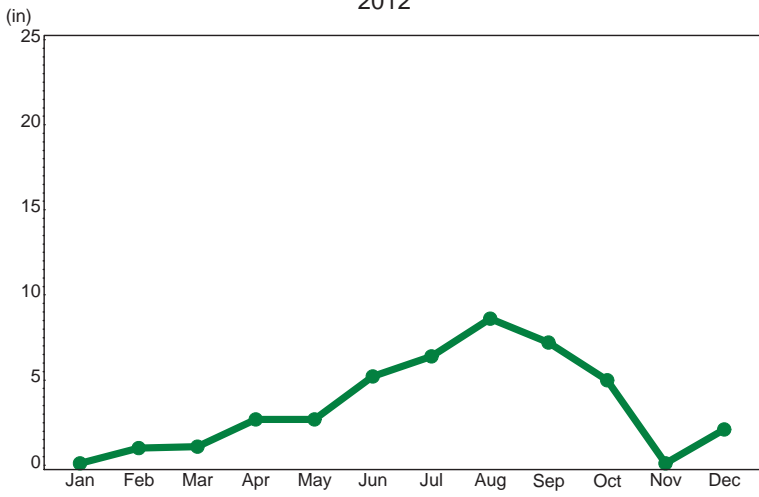
Okaloacoochee Slough  
Precipitation (in)  
Monthly Total  
2010



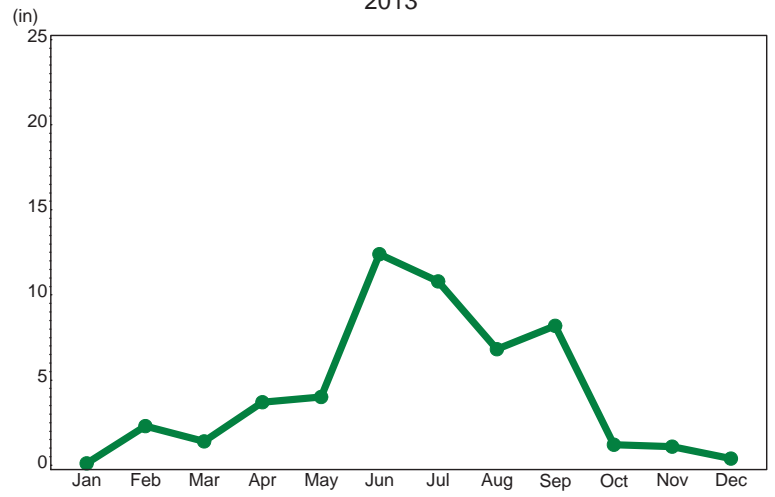
Okaloacoochee Slough  
Precipitation (in)  
Monthly Total  
2011



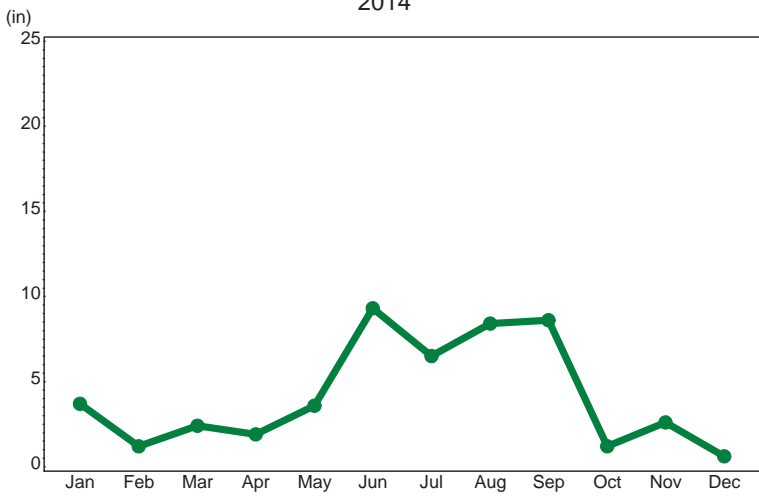
Okaloacoochee Slough  
Precipitation (in)  
Monthly Total  
2012



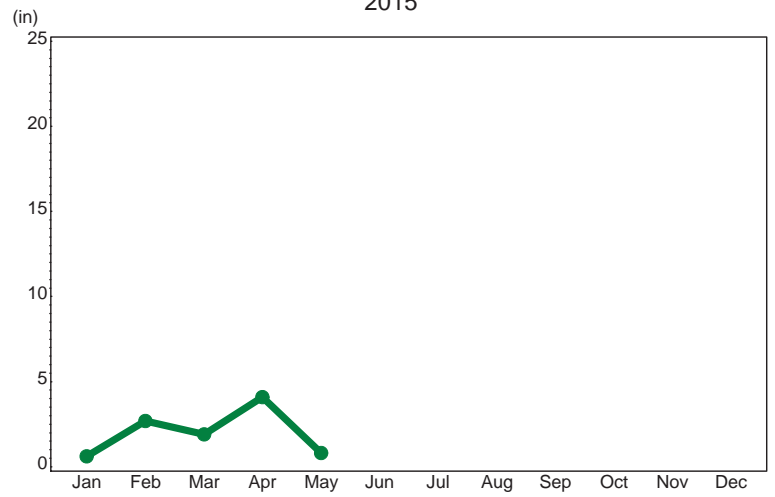
Okaloacoochee Slough  
Precipitation (in)  
Monthly Total  
2013



Okaloacoochee Slough  
Precipitation (in)  
Monthly Total  
2014

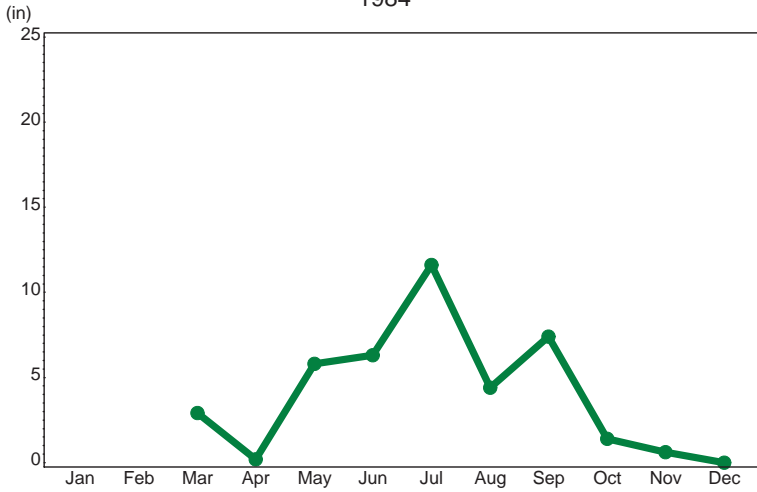


Okaloacoochee Slough  
Precipitation (in)  
Monthly Total  
2015

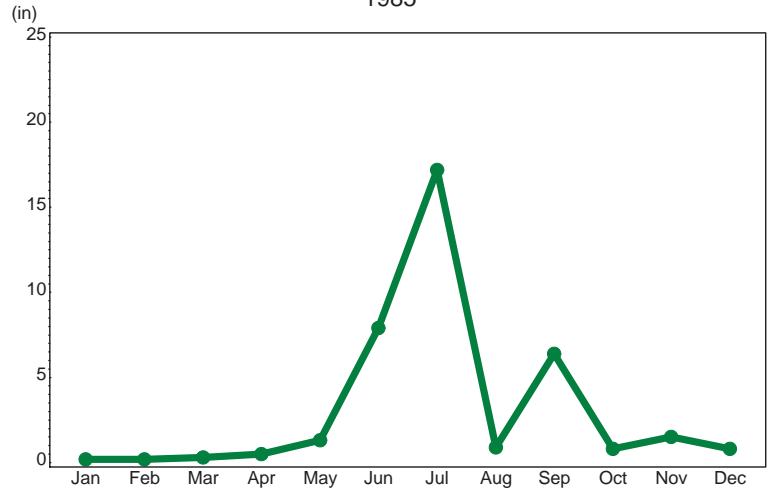




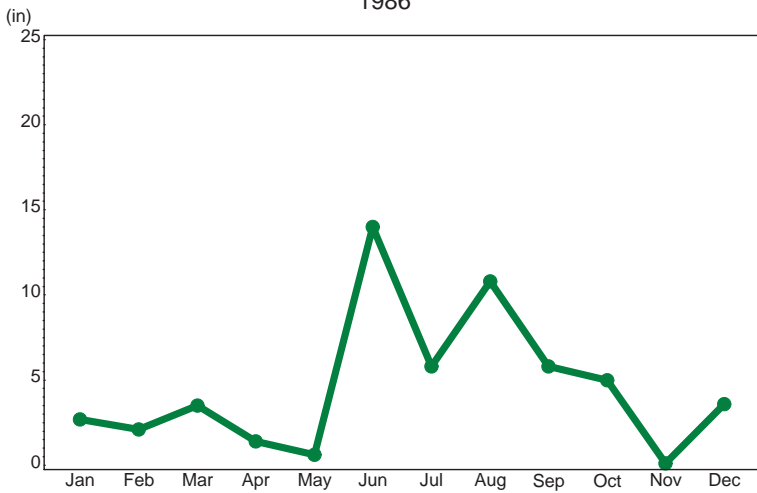
Rock Creek  
Precipitation (in)  
Monthly Total  
1984



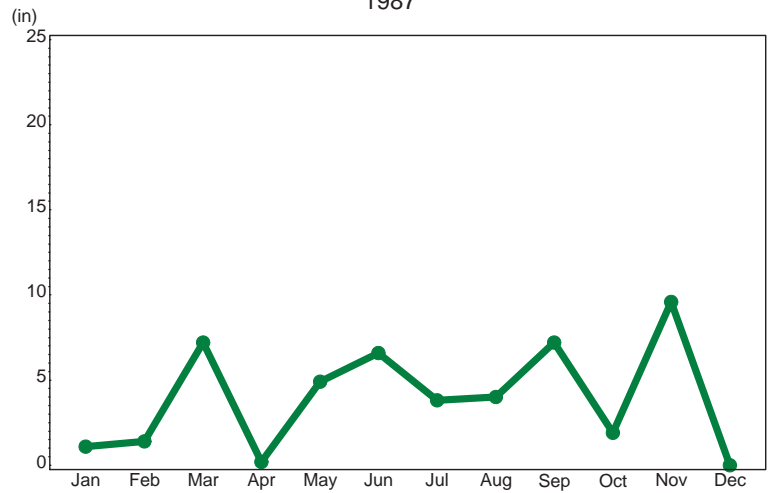
Rock Creek  
Precipitation (in)  
Monthly Total  
1985



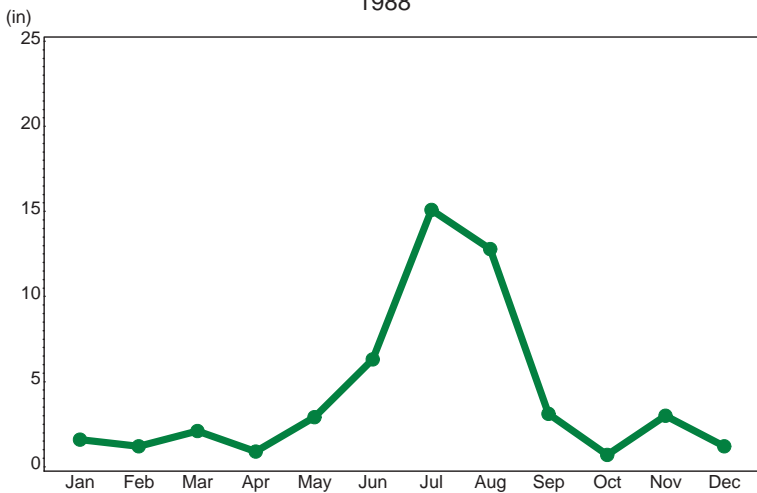
Rock Creek  
Precipitation (in)  
Monthly Total  
1986



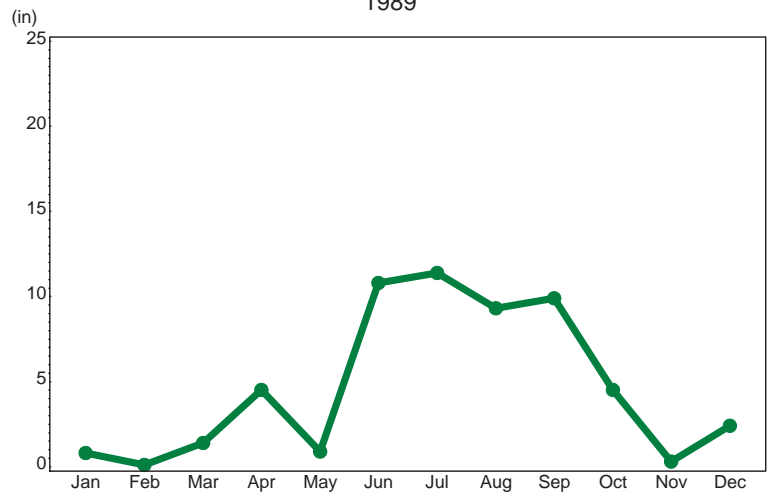
Rock Creek  
Precipitation (in)  
Monthly Total  
1987



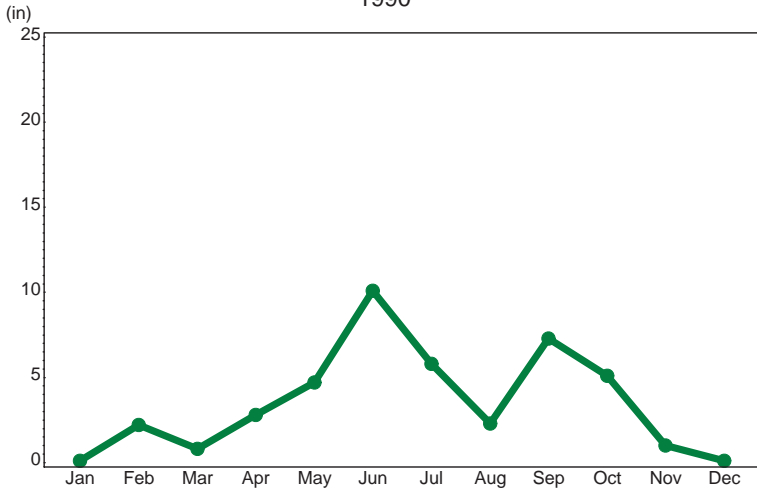
Rock Creek  
Precipitation (in)  
Monthly Total  
1988



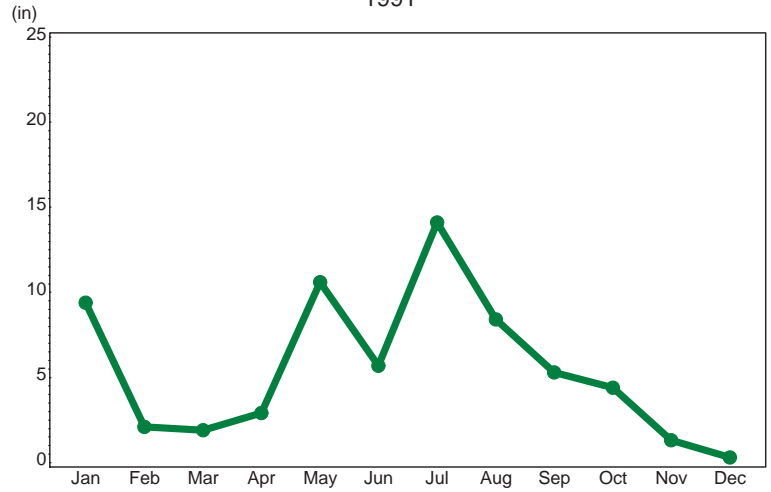
Rock Creek  
Precipitation (in)  
Monthly Total  
1989



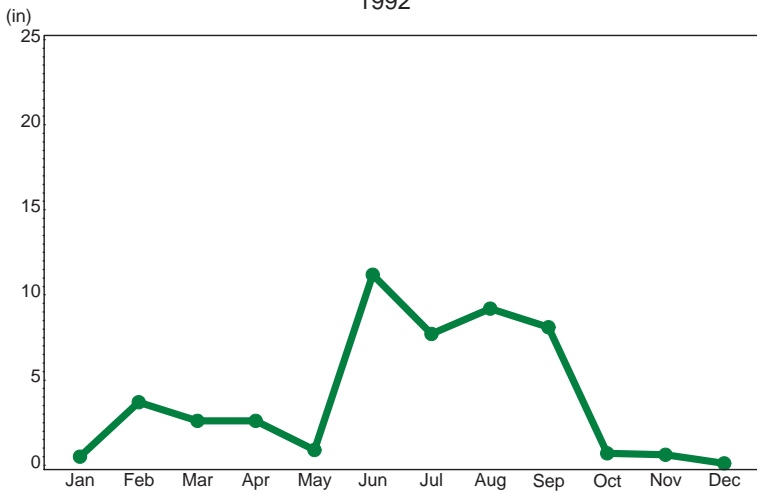
Rock Creek  
Precipitation (in)  
Monthly Total  
1990



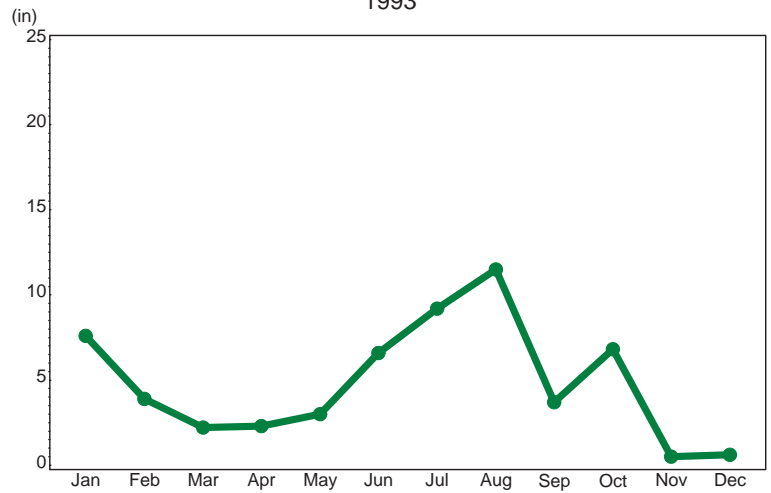
Rock Creek  
Precipitation (in)  
Monthly Total  
1991



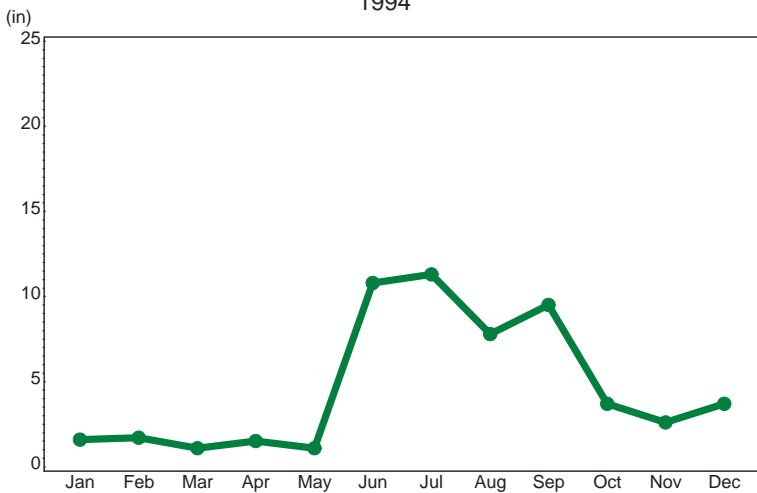
Rock Creek  
Precipitation (in)  
Monthly Total  
1992



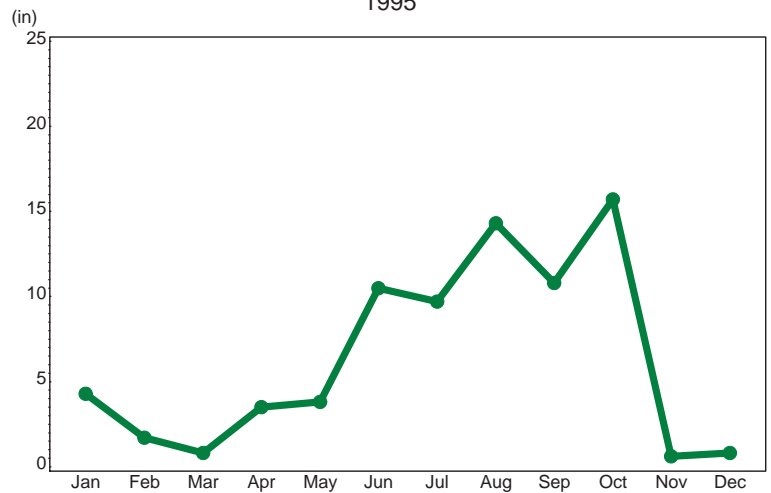
Rock Creek  
Precipitation (in)  
Monthly Total  
1993



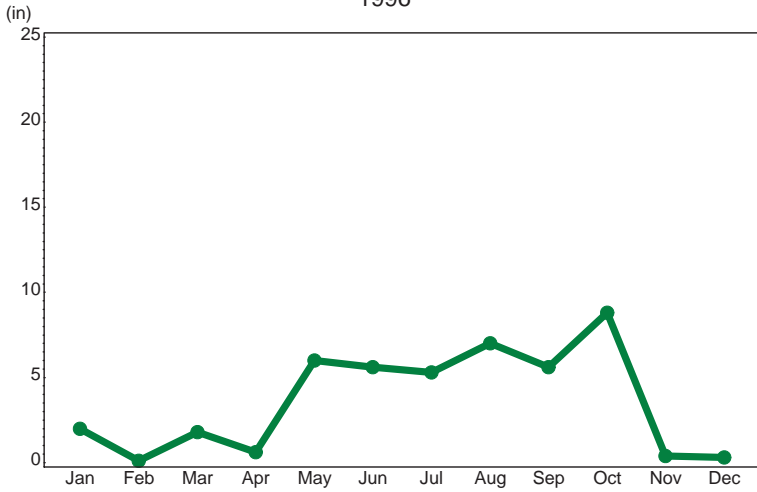
Rock Creek  
Precipitation (in)  
Monthly Total  
1994



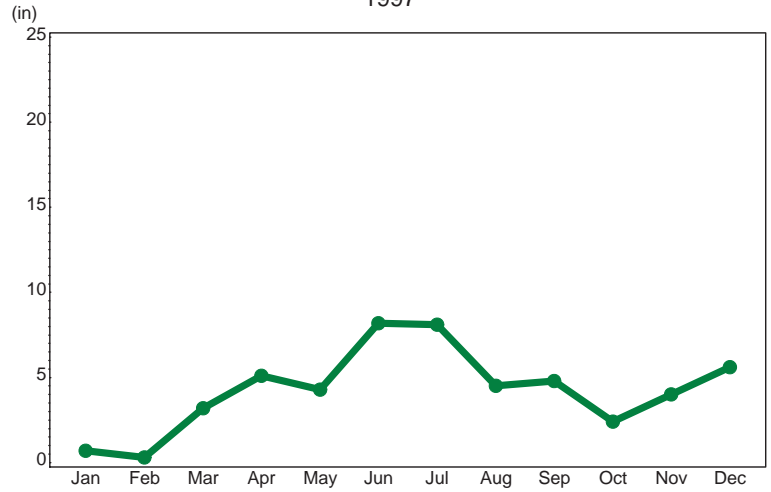
Rock Creek  
Precipitation (in)  
Monthly Total  
1995



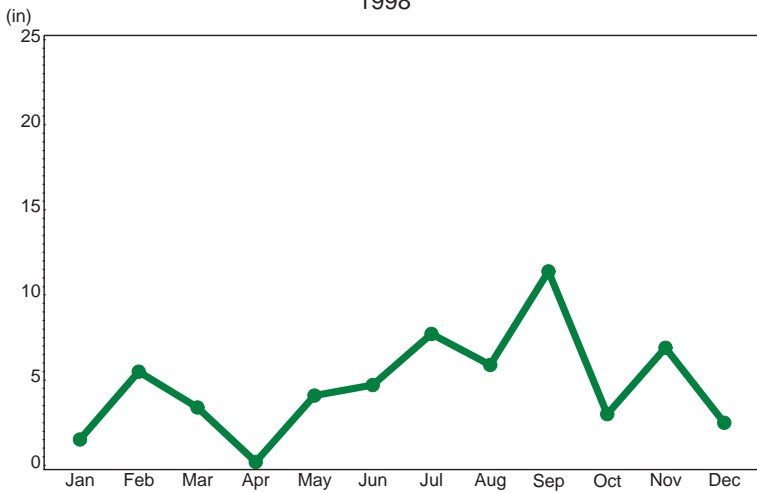
Rock Creek  
Precipitation (in)  
Monthly Total  
1996



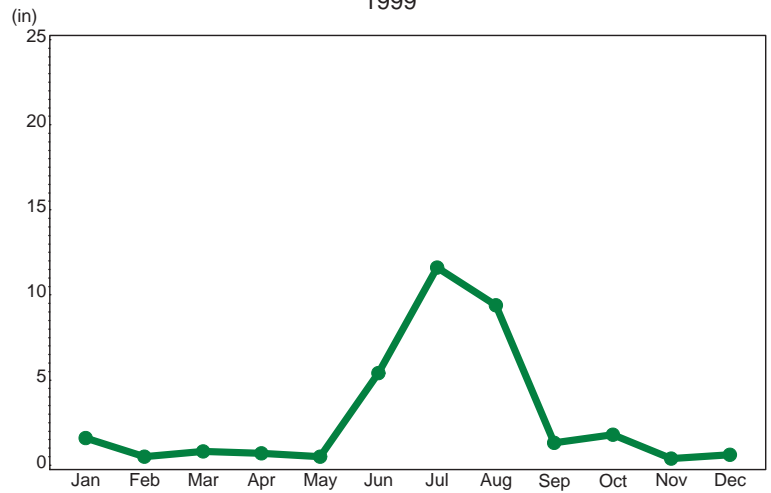
Rock Creek  
Precipitation (in)  
Monthly Total  
1997



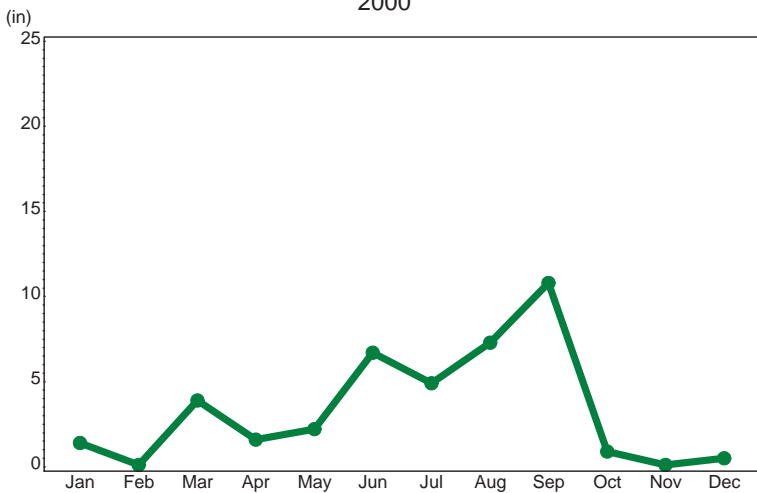
Rock Creek  
Precipitation (in)  
Monthly Total  
1998



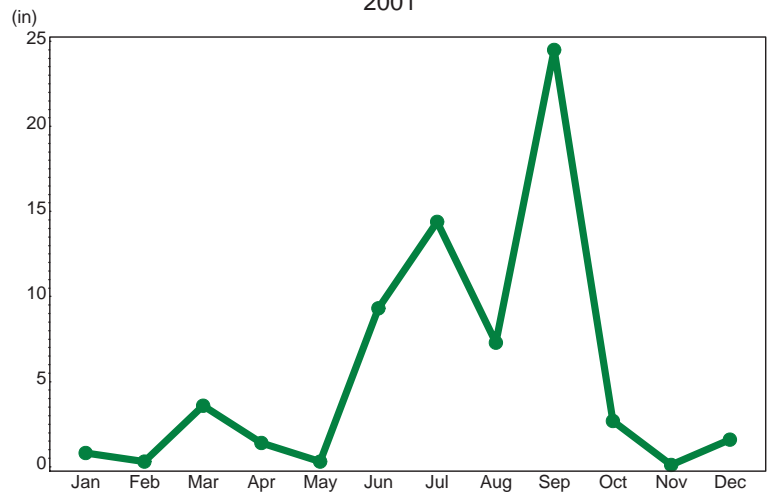
Rock Creek  
Precipitation (in)  
Monthly Total  
1999



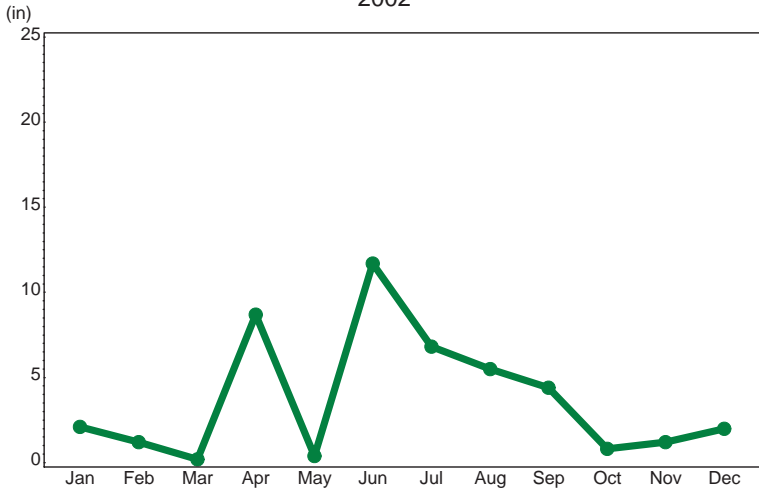
Rock Creek  
Precipitation (in)  
Monthly Total  
2000



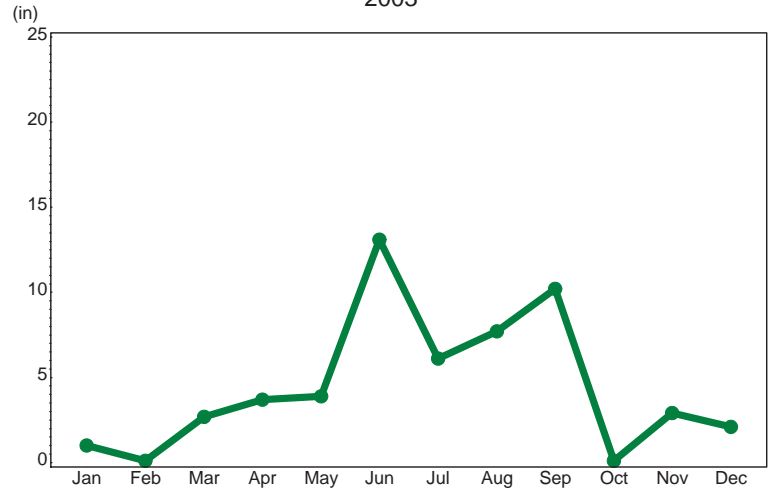
Rock Creek  
Precipitation (in)  
Monthly Total  
2001



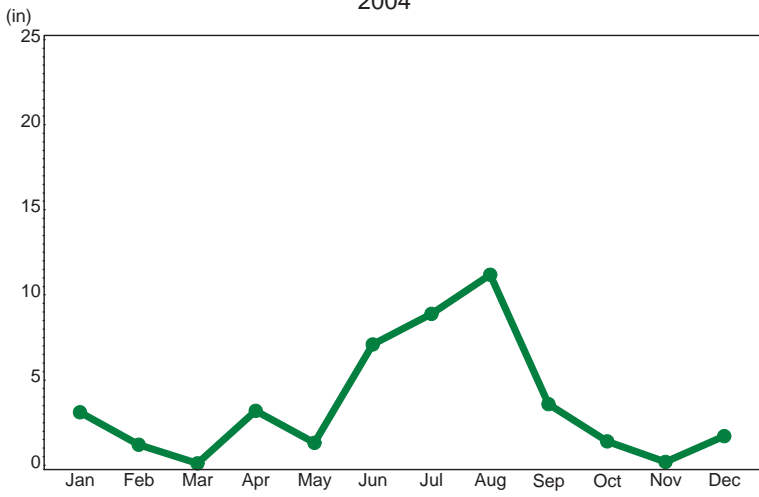
Rock Creek  
Precipitation (in)  
Monthly Total  
2002



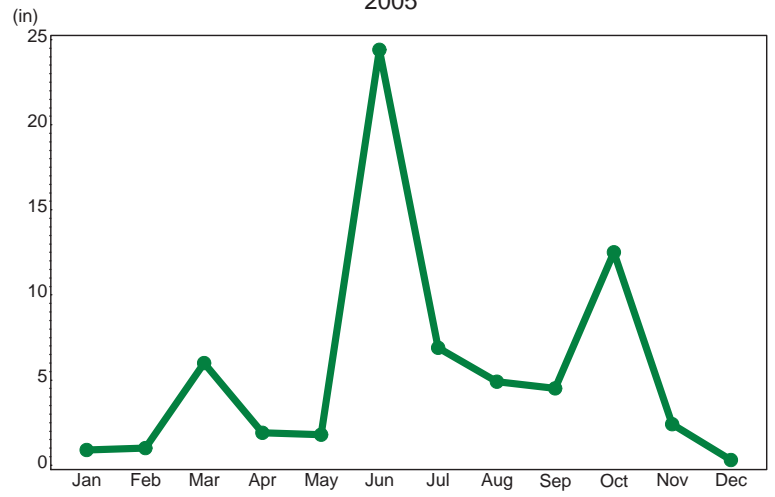
Rock Creek  
Precipitation (in)  
Monthly Total  
2003



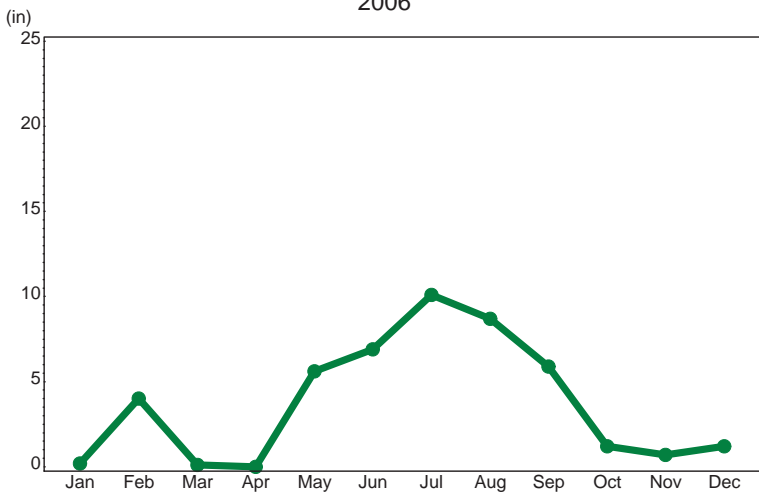
Rock Creek  
Precipitation (in)  
Monthly Total  
2004



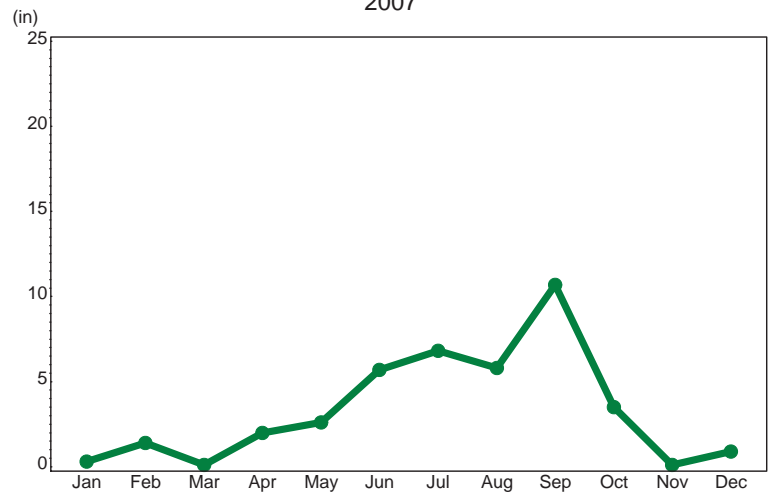
Rock Creek  
Precipitation (in)  
Monthly Total  
2005



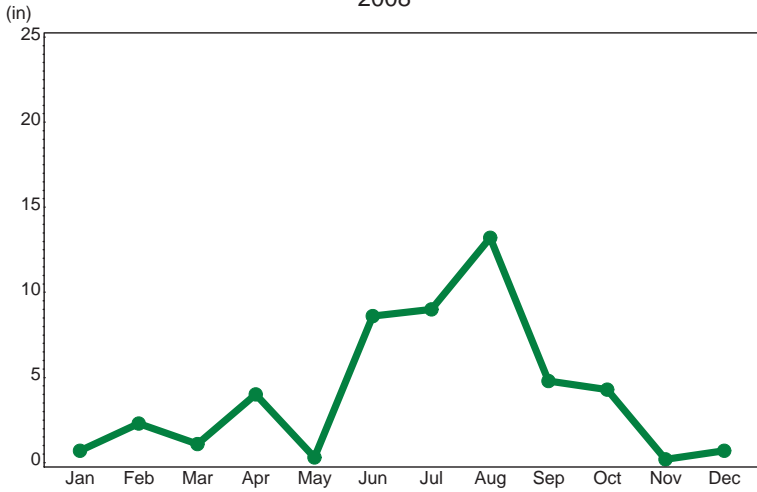
Rock Creek  
Precipitation (in)  
Monthly Total  
2006



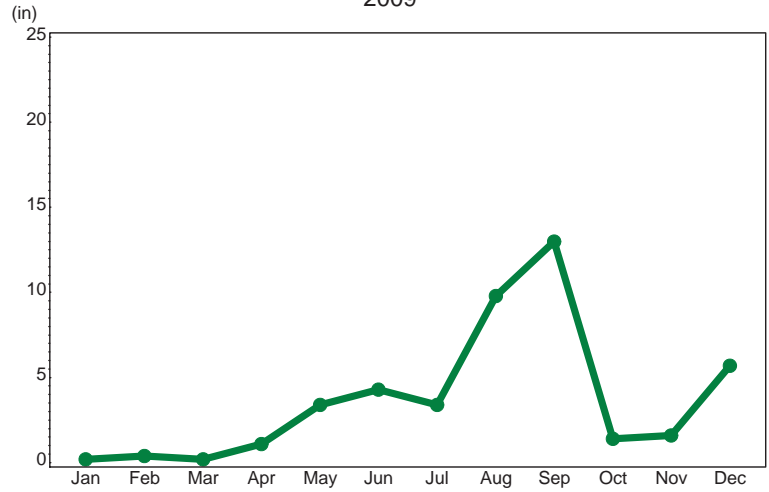
Rock Creek  
Precipitation (in)  
Monthly Total  
2007



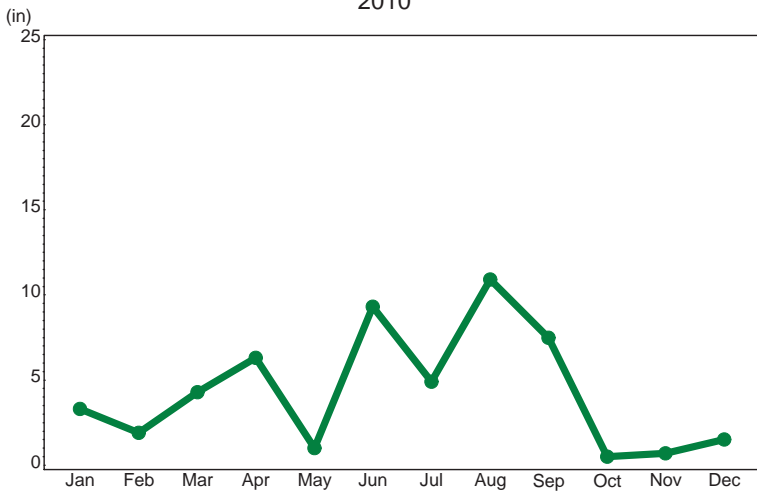
Rock Creek  
Precipitation (in)  
Monthly Total  
2008



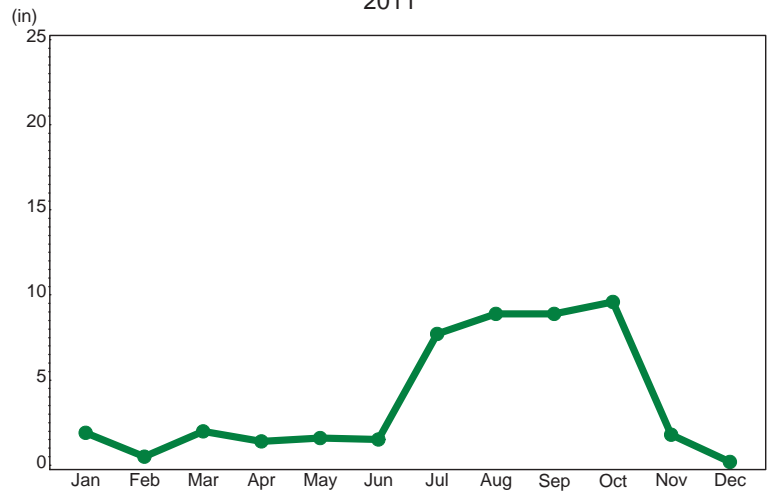
Rock Creek  
Precipitation (in)  
Monthly Total  
2009



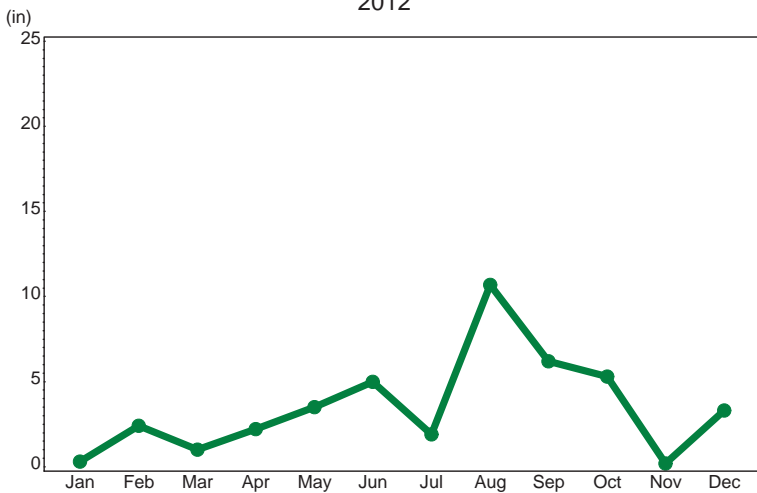
Rock Creek  
Precipitation (in)  
Monthly Total  
2010



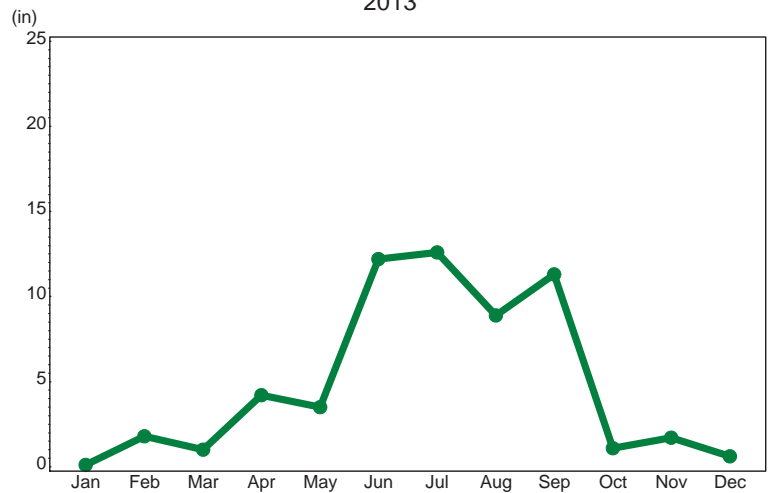
Rock Creek  
Precipitation (in)  
Monthly Total  
2011



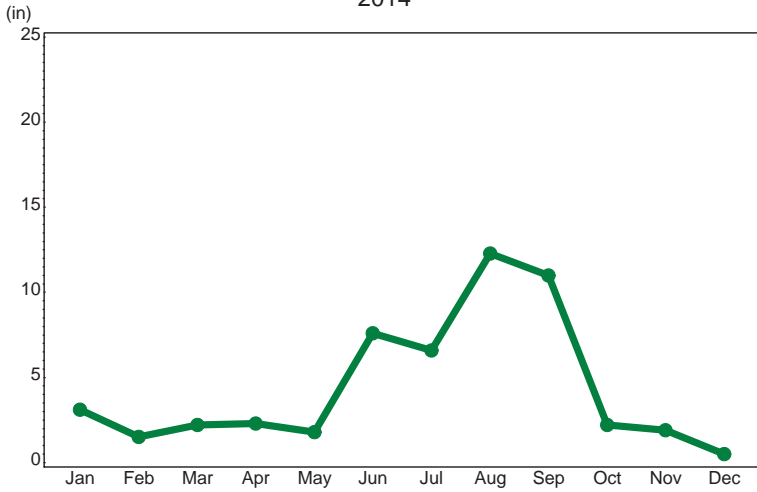
Rock Creek  
Precipitation (in)  
Monthly Total  
2012



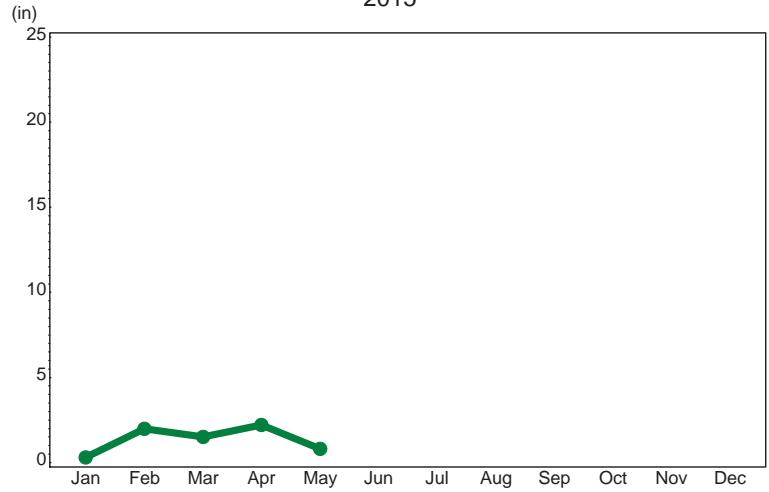
Rock Creek  
Precipitation (in)  
Monthly Total  
2013



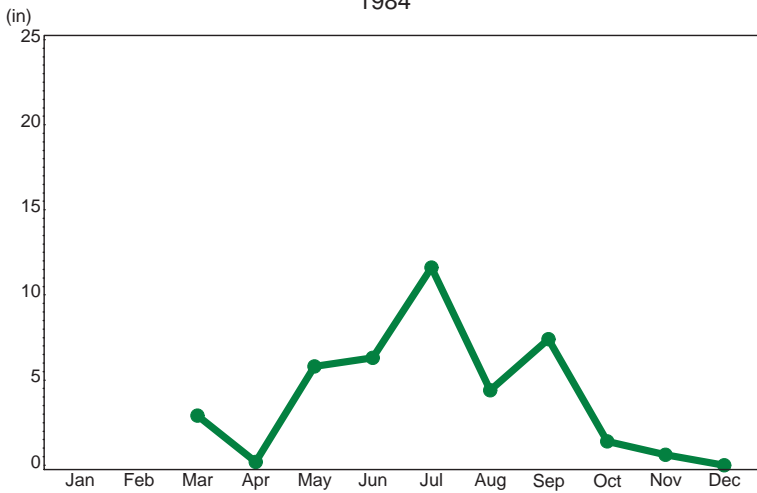
Rock Creek  
Precipitation (in)  
Monthly Total  
2014



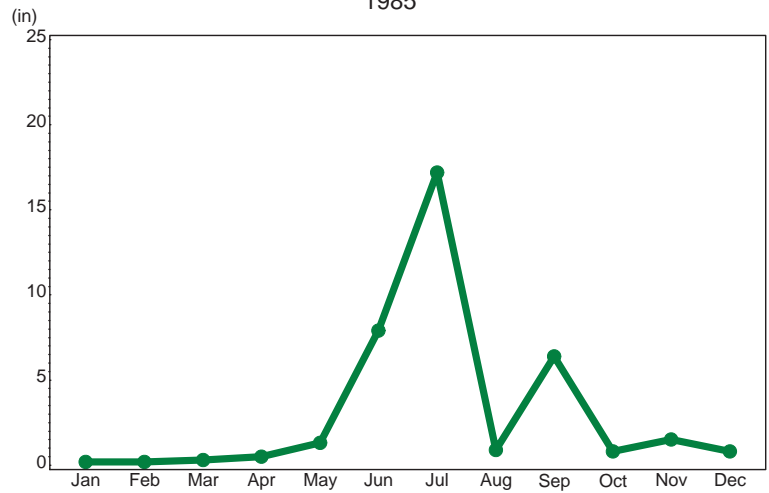
Rock Creek  
Precipitation (in)  
Monthly Total  
2015



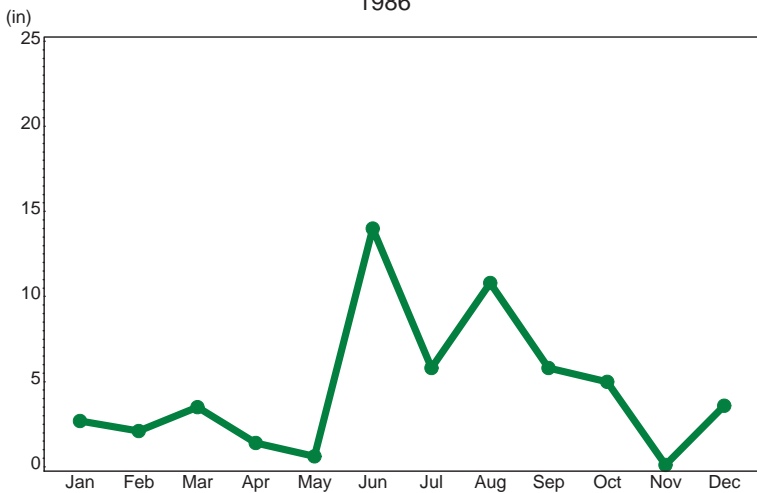
Rookery Bay (Coastal Segment)  
Precipitation (in)  
Monthly Total  
1984



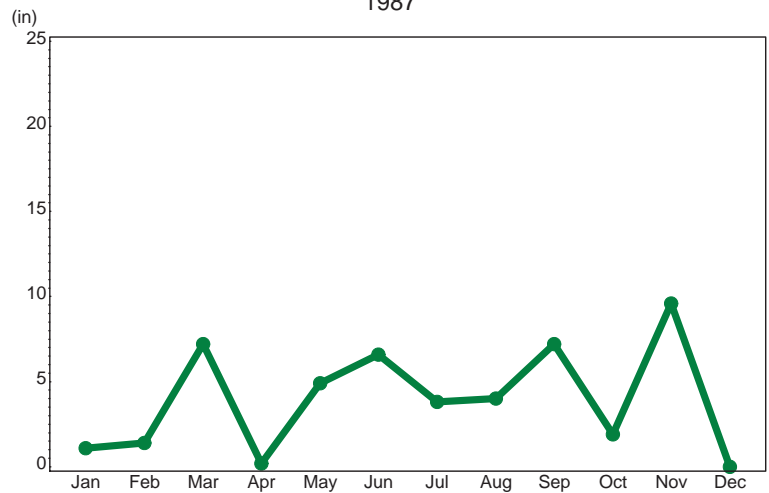
Rookery Bay (Coastal Segment)  
Precipitation (in)  
Monthly Total  
1985



Rookery Bay (Coastal Segment)  
Precipitation (in)  
Monthly Total  
1986

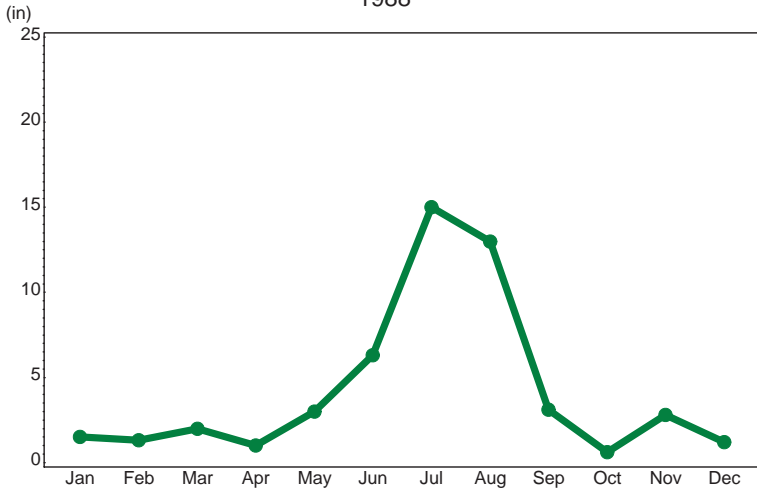


Rookery Bay (Coastal Segment)  
Precipitation (in)  
Monthly Total  
1987



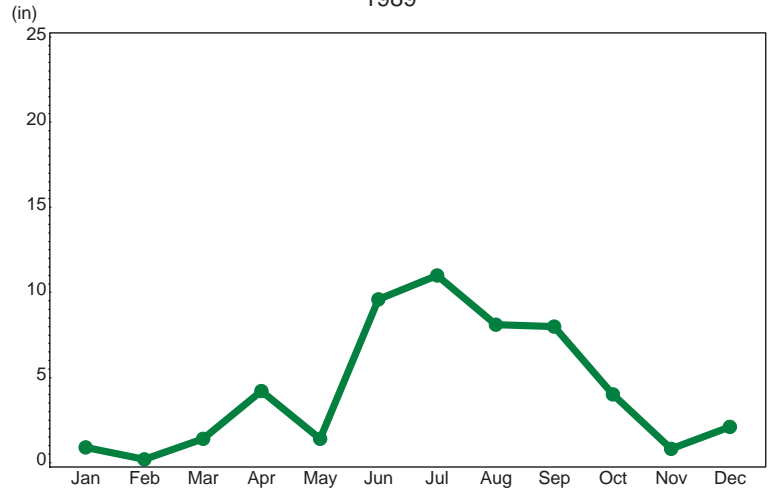
Rookery Bay (Coastal Segment)

Precipitation (in)  
Monthly Total  
1988



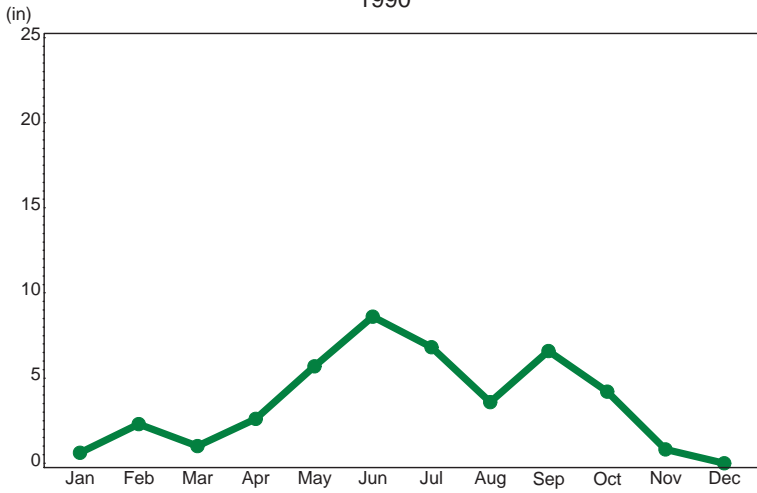
Rookery Bay (Coastal Segment)

Precipitation (in)  
Monthly Total  
1989



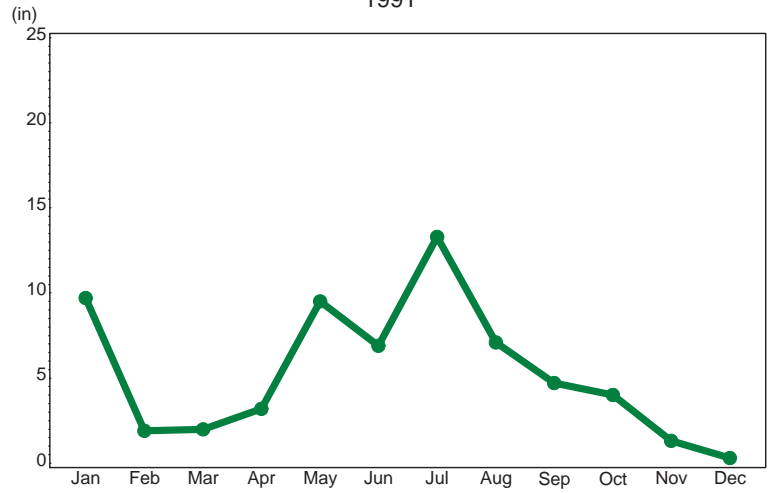
Rookery Bay (Coastal Segment)

Precipitation (in)  
Monthly Total  
1990



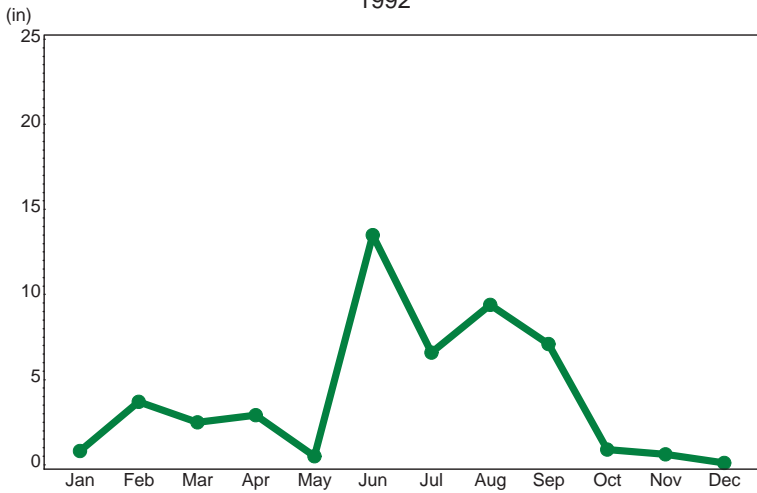
Rookery Bay (Coastal Segment)

Precipitation (in)  
Monthly Total  
1991



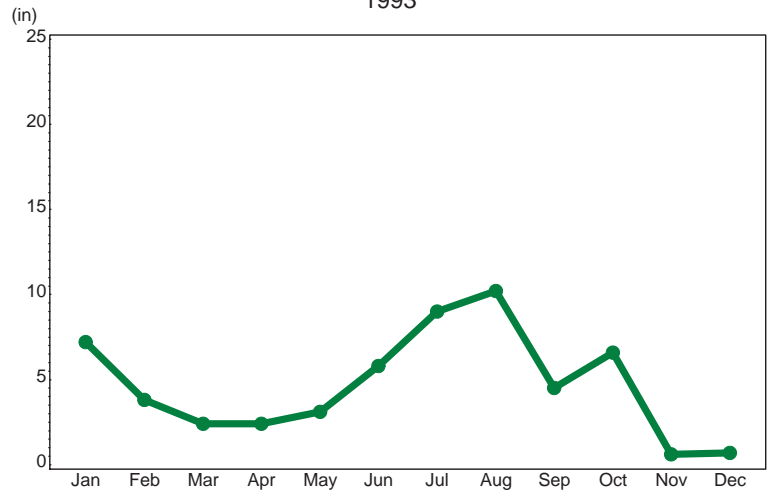
Rookery Bay (Coastal Segment)

Precipitation (in)  
Monthly Total  
1992



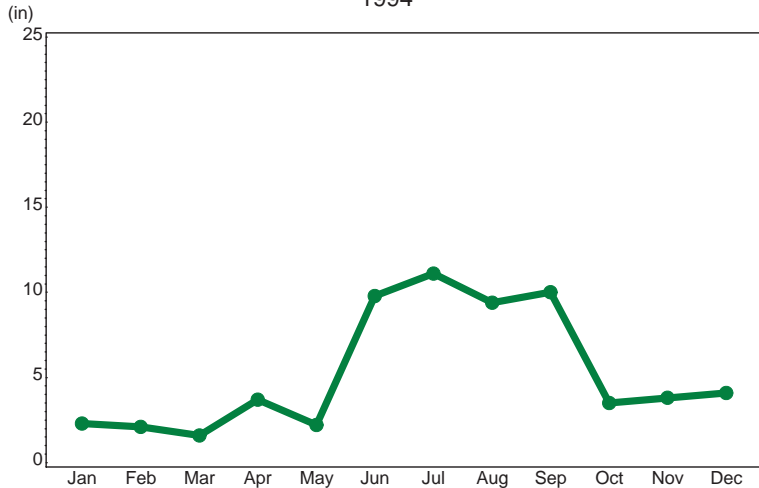
Rookery Bay (Coastal Segment)

Precipitation (in)  
Monthly Total  
1993



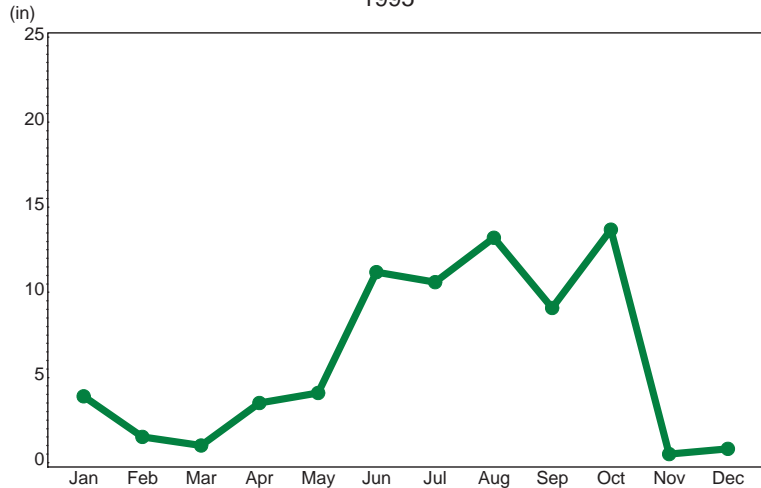
### Rookery Bay (Coastal Segment)

Precipitation (in)  
Monthly Total  
1994



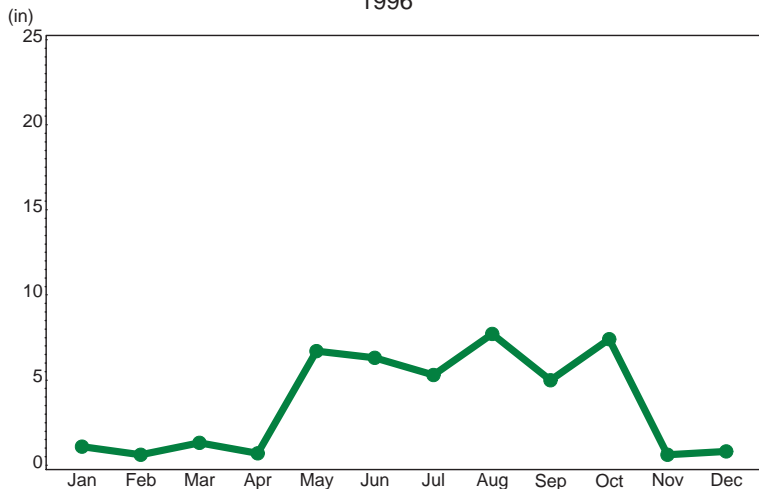
### Rookery Bay (Coastal Segment)

Precipitation (in)  
Monthly Total  
1995



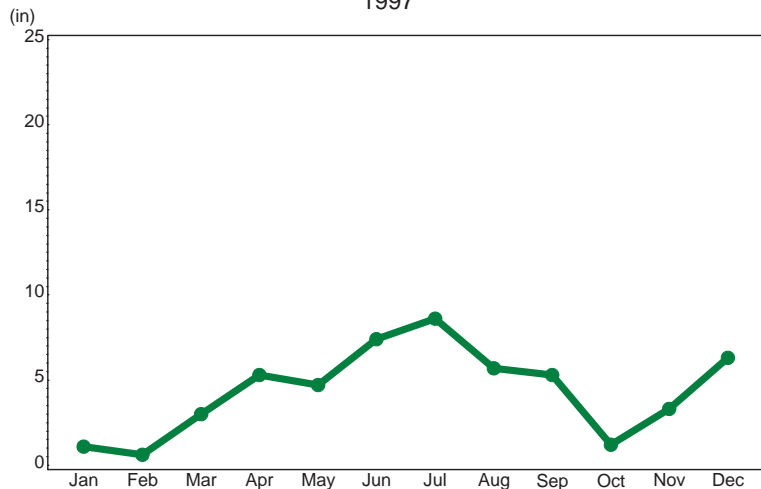
### Rookery Bay (Coastal Segment)

Precipitation (in)  
Monthly Total  
1996



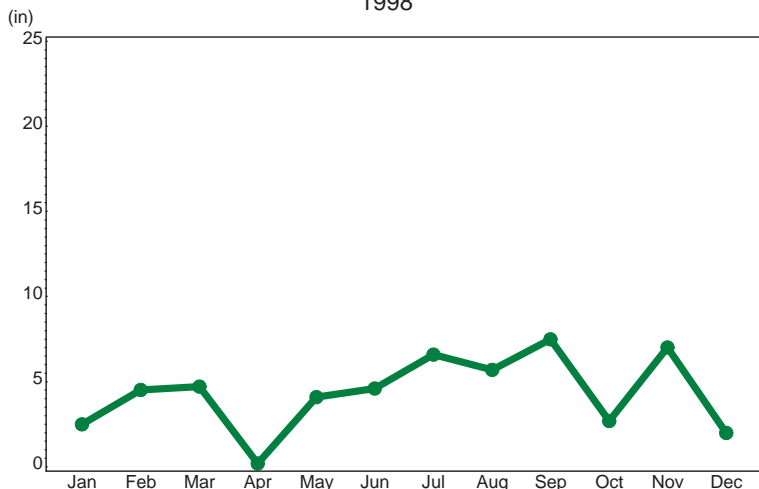
### Rookery Bay (Coastal Segment)

Precipitation (in)  
Monthly Total  
1997



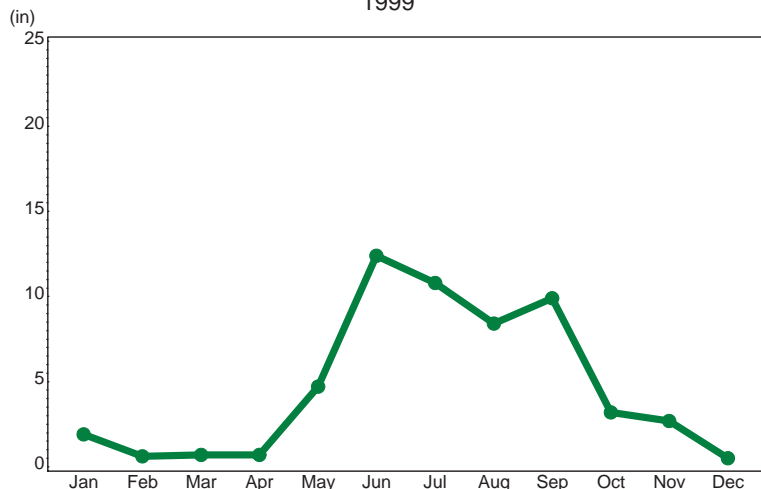
### Rookery Bay (Coastal Segment)

Precipitation (in)  
Monthly Total  
1998



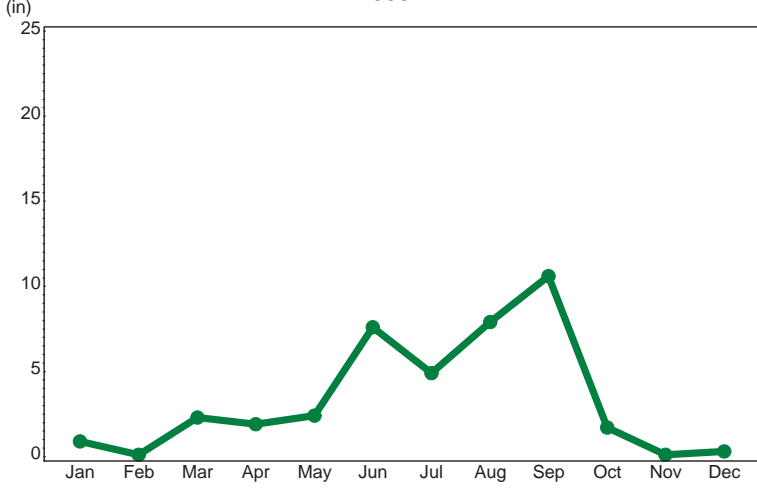
### Rookery Bay (Coastal Segment)

Precipitation (in)  
Monthly Total  
1999

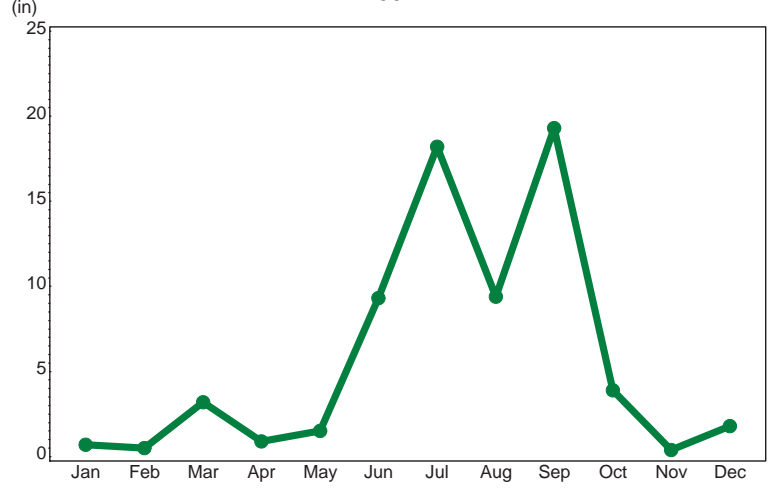




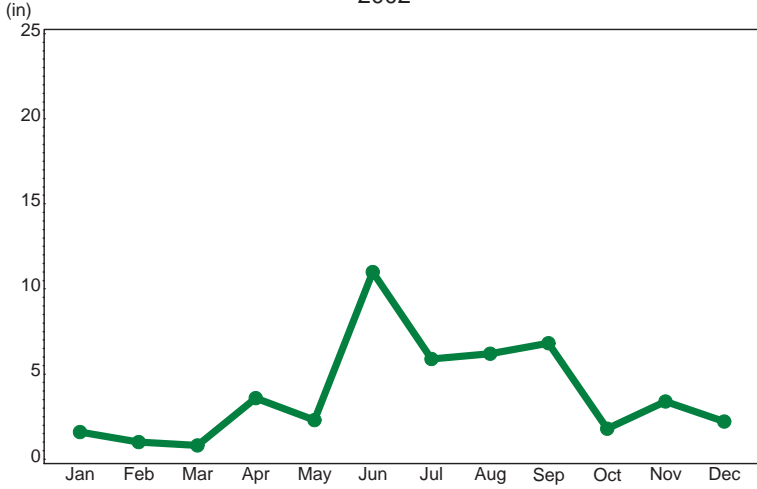
Rookery Bay (Coastal Segment)  
Precipitation (in)  
Monthly Total  
2000



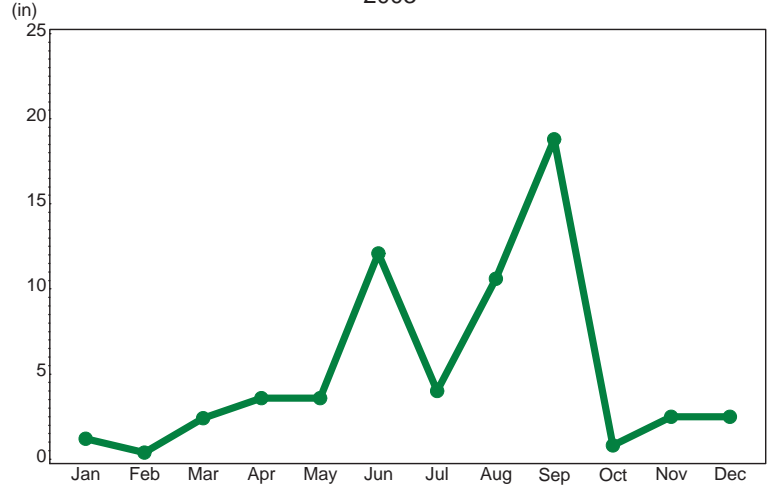
Rookery Bay (Coastal Segment)  
Precipitation (in)  
Monthly Total  
2001



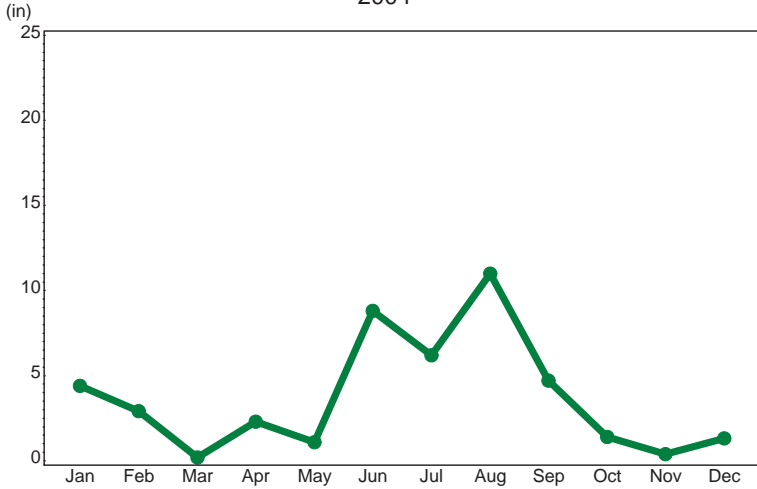
Rookery Bay (Coastal Segment)  
Precipitation (in)  
Monthly Total  
2002



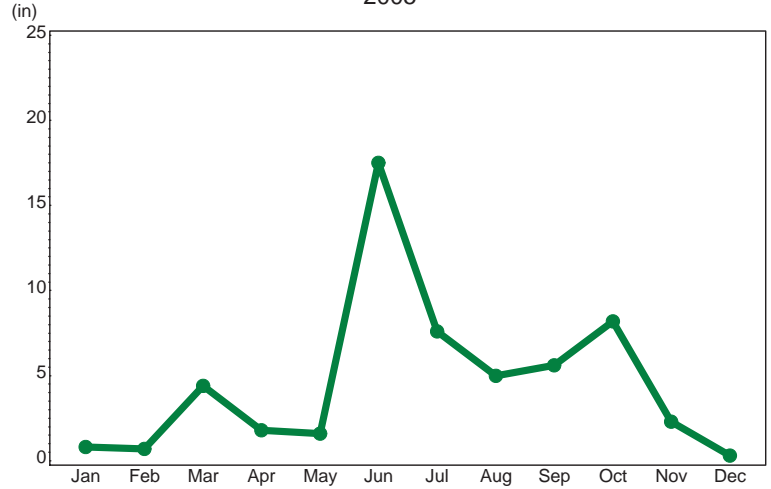
Rookery Bay (Coastal Segment)  
Precipitation (in)  
Monthly Total  
2003



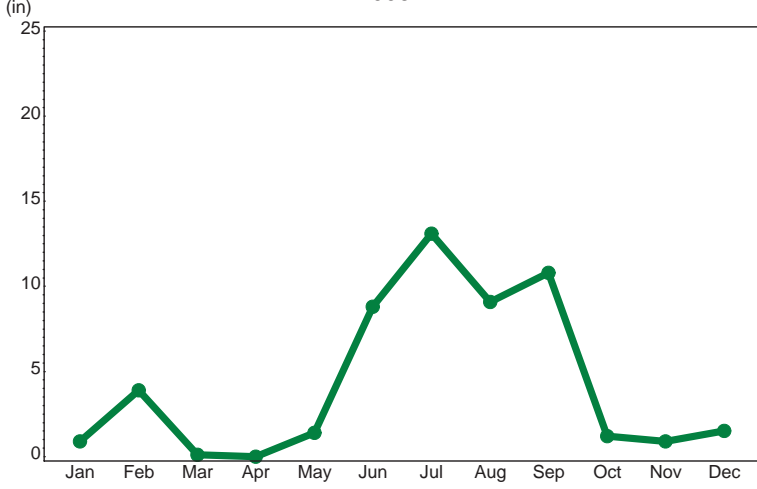
Rookery Bay (Coastal Segment)  
Precipitation (in)  
Monthly Total  
2004



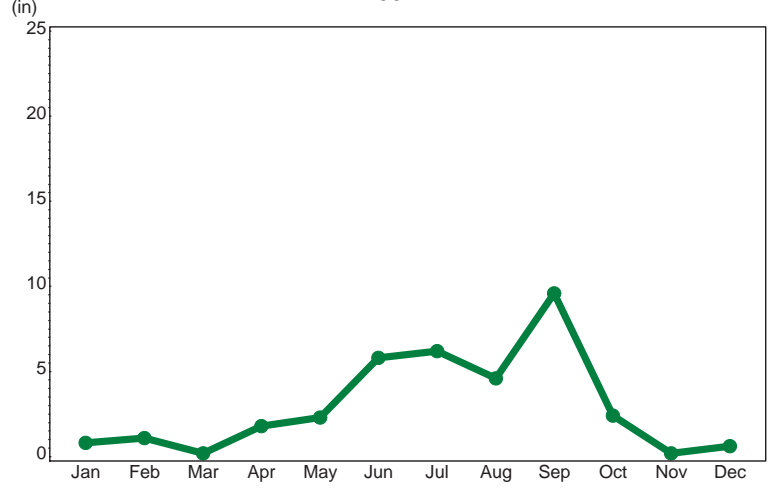
Rookery Bay (Coastal Segment)  
Precipitation (in)  
Monthly Total  
2005



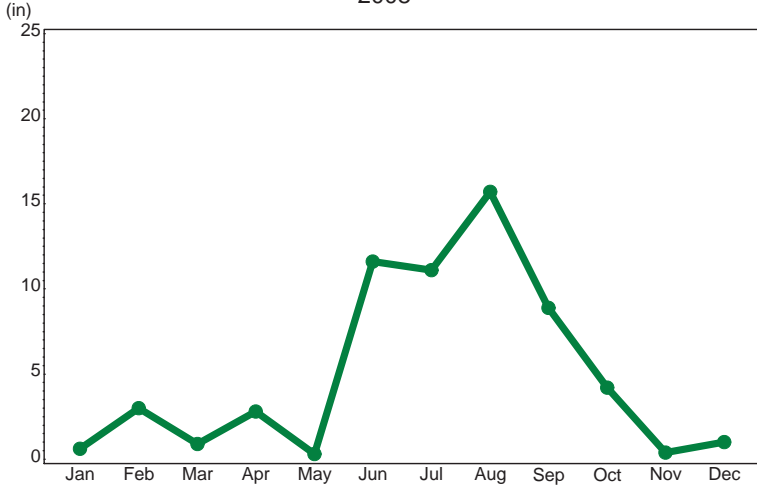
Rookery Bay (Coastal Segment)  
Precipitation (in)  
Monthly Total  
2006



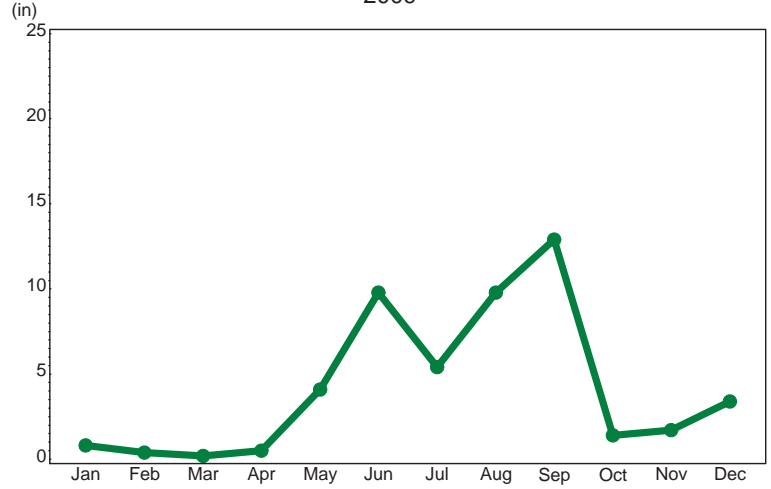
Rookery Bay (Coastal Segment)  
Precipitation (in)  
Monthly Total  
2007



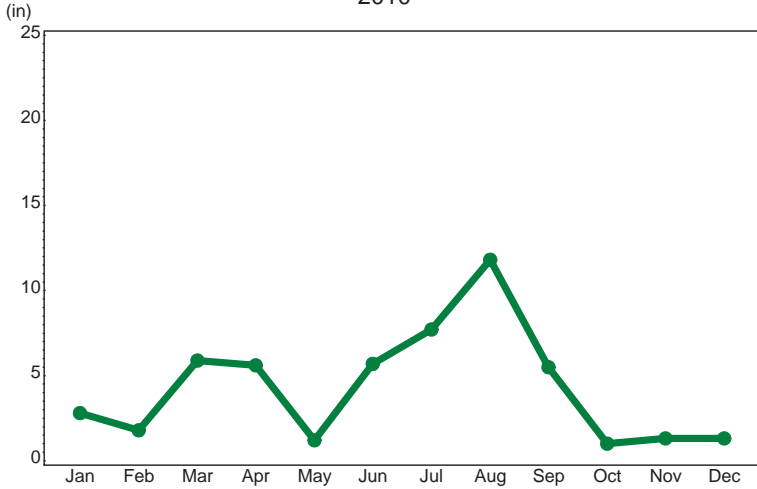
Rookery Bay (Coastal Segment)  
Precipitation (in)  
Monthly Total  
2008



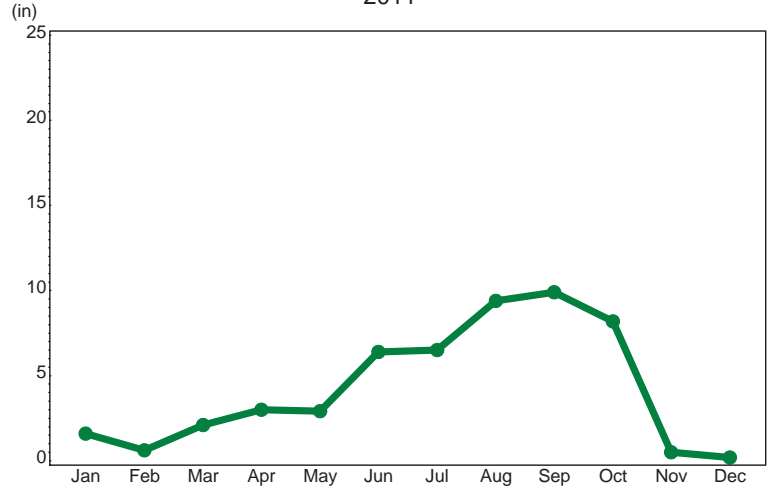
Rookery Bay (Coastal Segment)  
Precipitation (in)  
Monthly Total  
2009



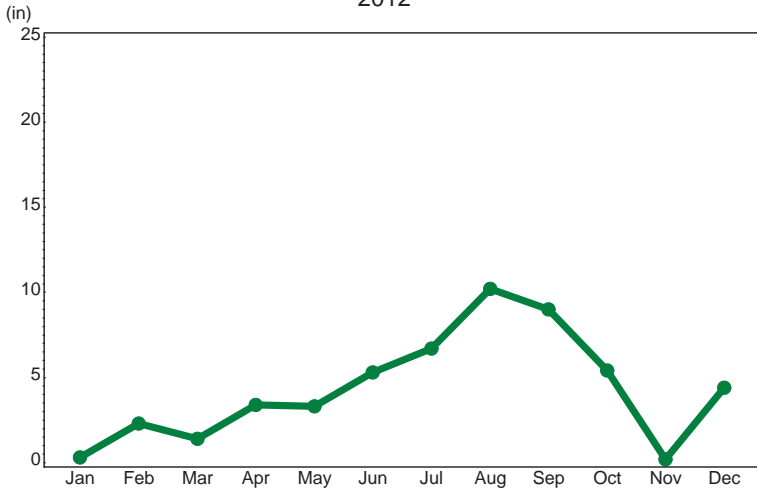
Rookery Bay (Coastal Segment)  
Precipitation (in)  
Monthly Total  
2010



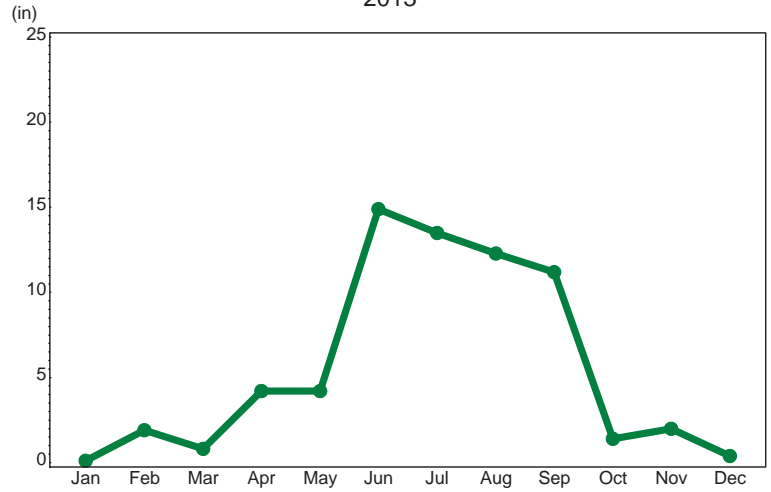
Rookery Bay (Coastal Segment)  
Precipitation (in)  
Monthly Total  
2011



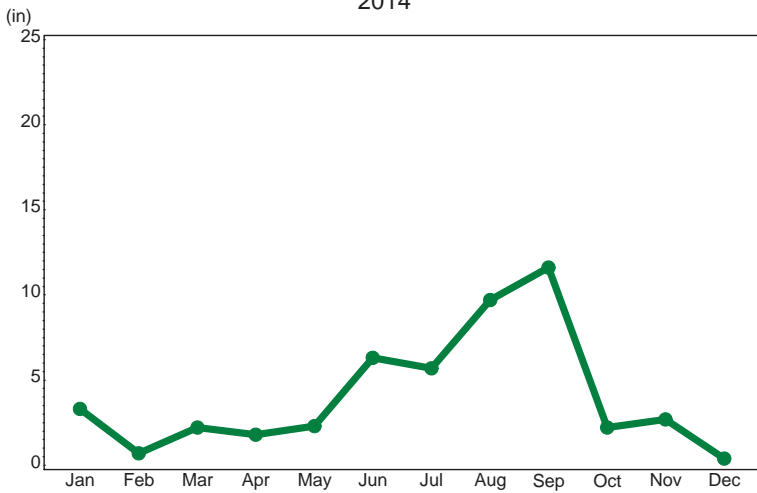
Rookery Bay (Coastal Segment)  
Precipitation (in)  
Monthly Total  
2012



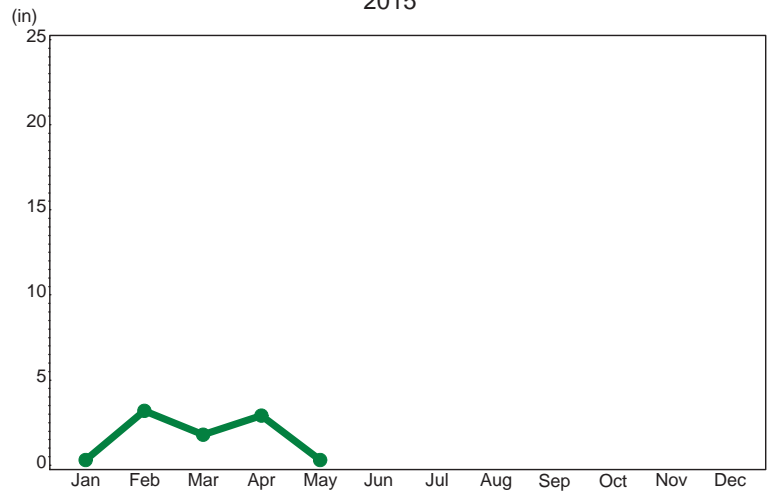
Rookery Bay (Coastal Segment)  
Precipitation (in)  
Monthly Total  
2013



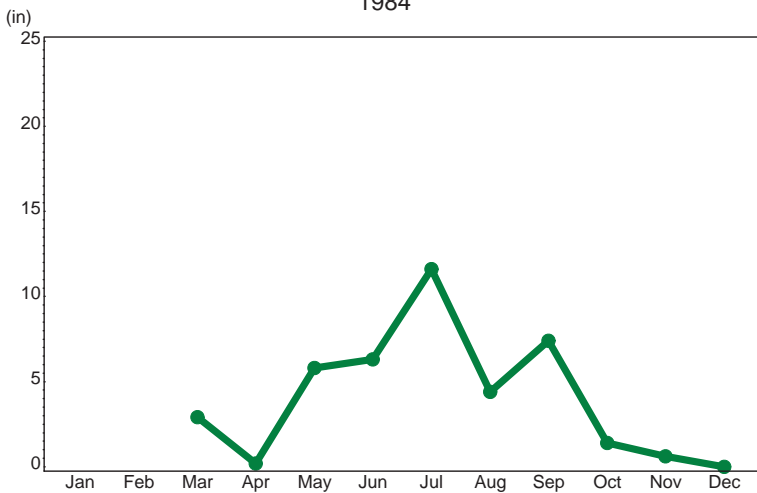
Rookery Bay (Coastal Segment)  
Precipitation (in)  
Monthly Total  
2014



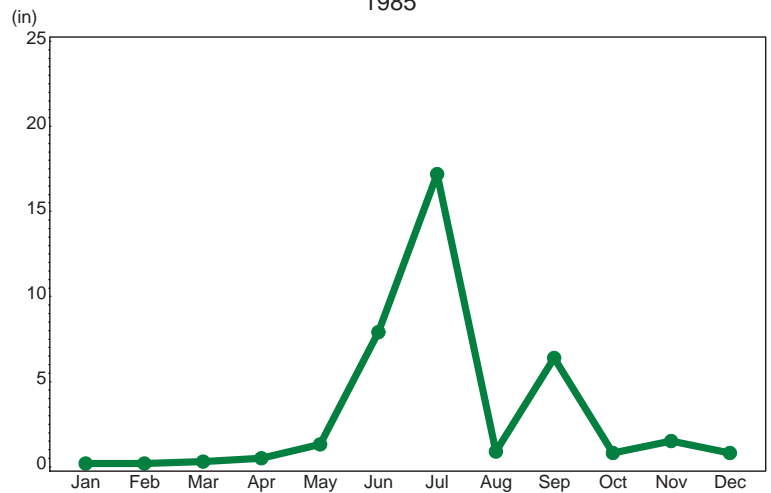
Rookery Bay (Coastal Segment)  
Precipitation (in)  
Monthly Total  
2015



Rookery Bay (Inland East Segment)  
Precipitation (in)  
Monthly Total  
1984

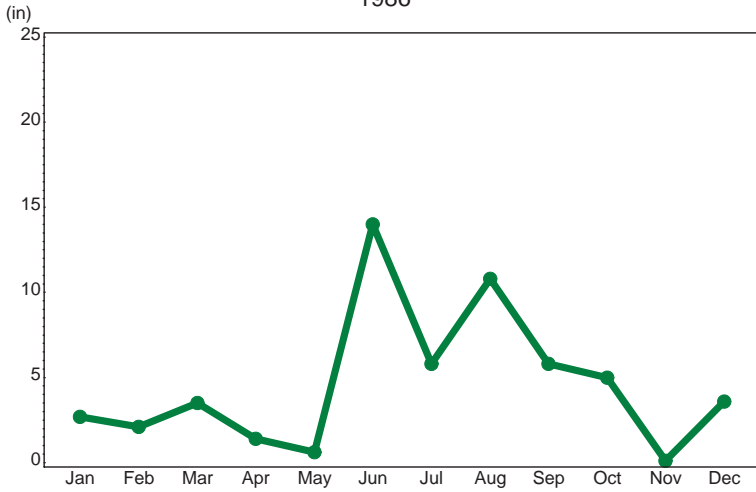


Rookery Bay (Inland East Segment)  
Precipitation (in)  
Monthly Total  
1985



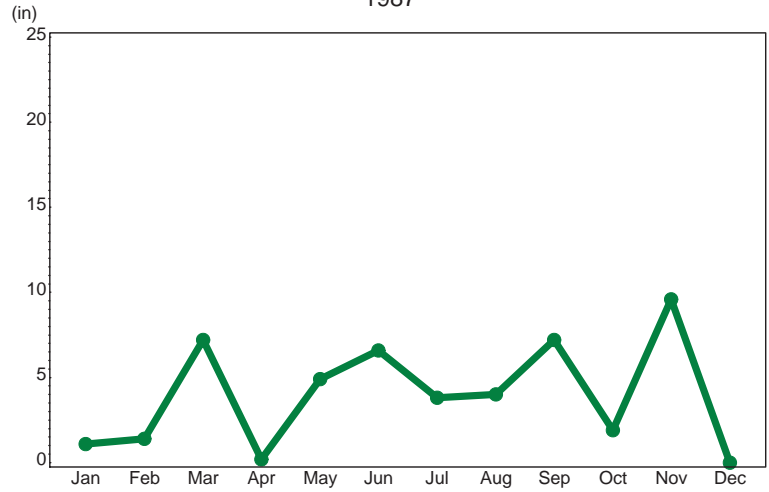
### Rookery Bay (Inland East Segment)

Precipitation (in)  
Monthly Total  
1986



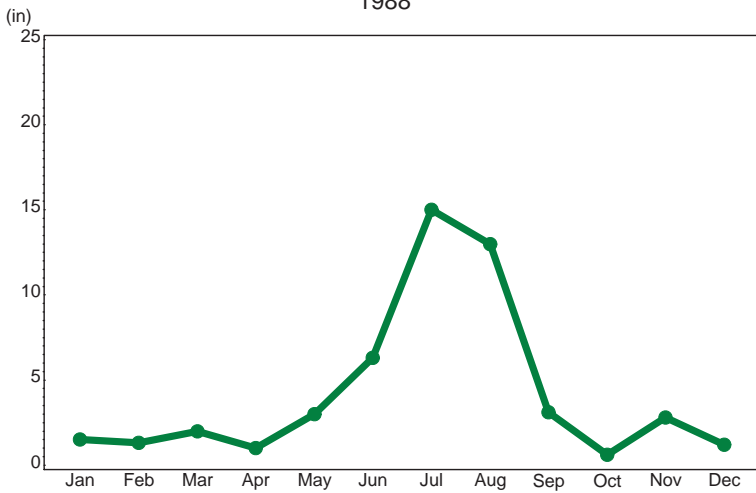
### Rookery Bay (Inland East Segment)

Precipitation (in)  
Monthly Total  
1987



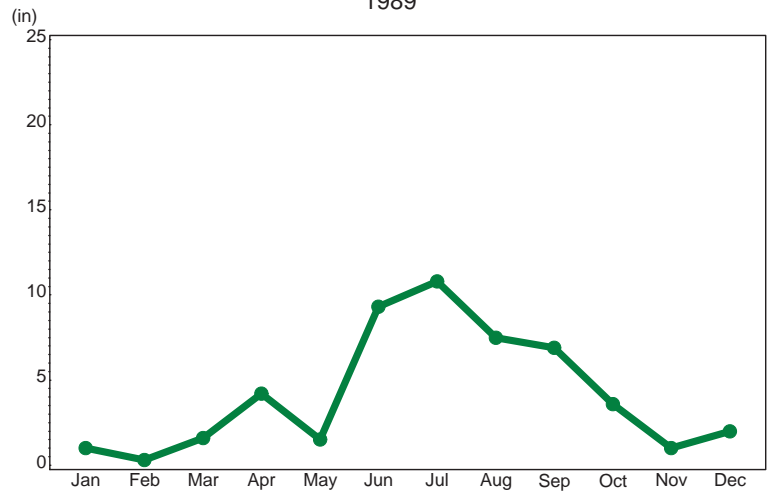
### Rookery Bay (Inland East Segment)

Precipitation (in)  
Monthly Total  
1988



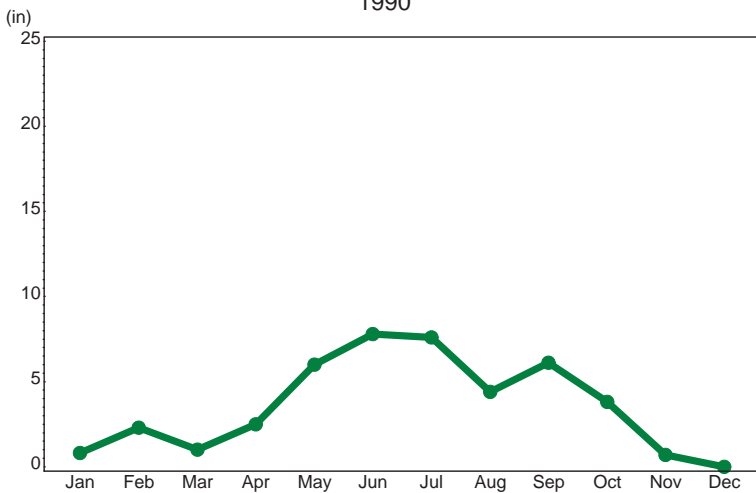
### Rookery Bay (Inland East Segment)

Precipitation (in)  
Monthly Total  
1989



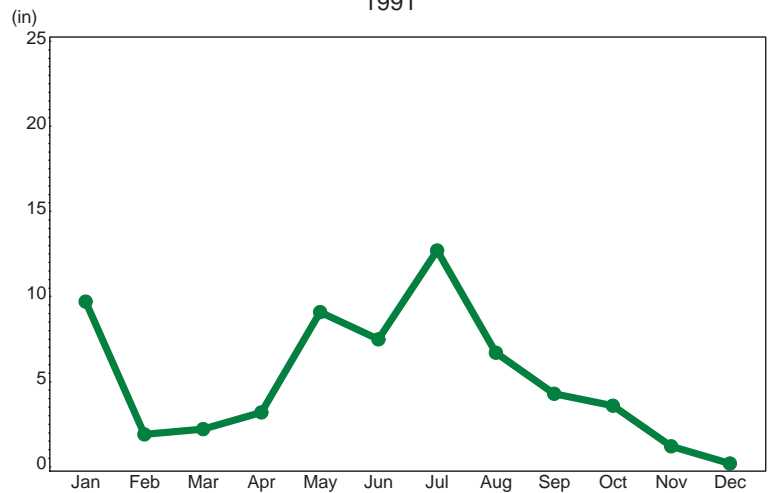
### Rookery Bay (Inland East Segment)

Precipitation (in)  
Monthly Total  
1990



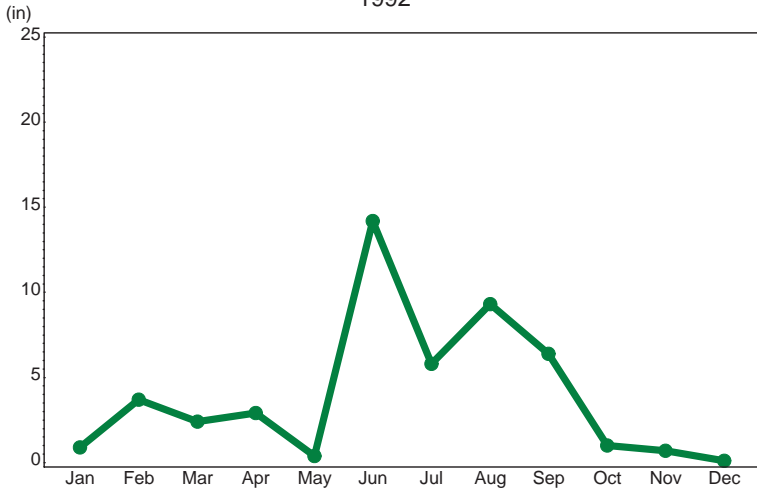
### Rookery Bay (Inland East Segment)

Precipitation (in)  
Monthly Total  
1991



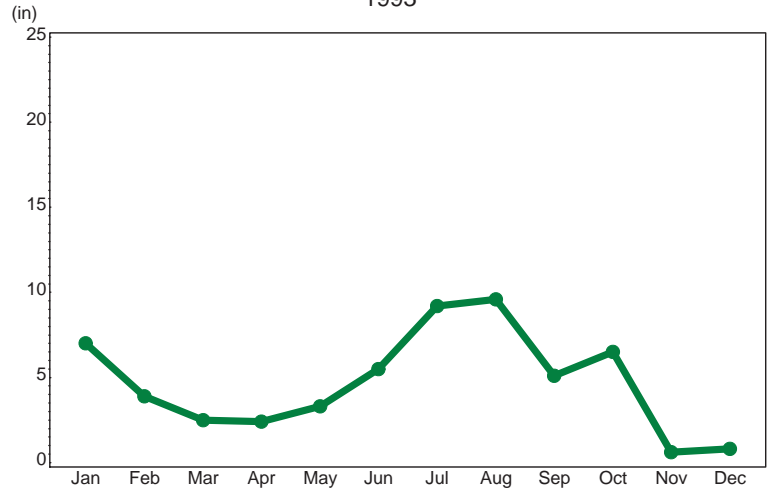
Rookery Bay (Inland East Segment)

Precipitation (in)  
Monthly Total  
1992



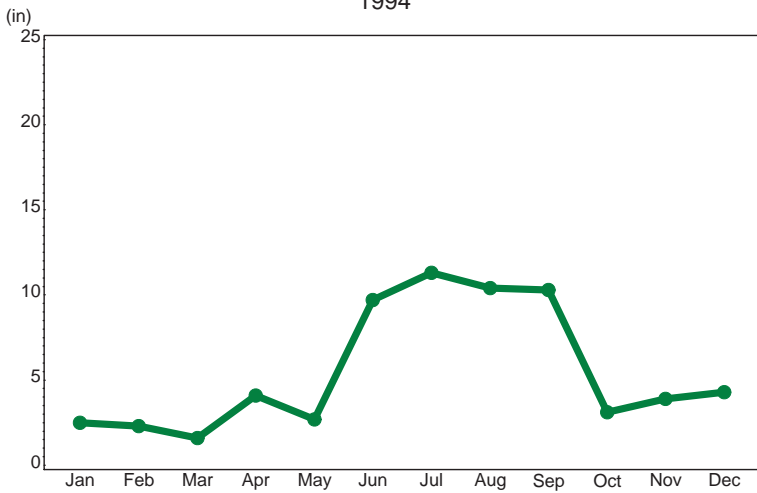
Rookery Bay (Inland East Segment)

Precipitation (in)  
Monthly Total  
1993



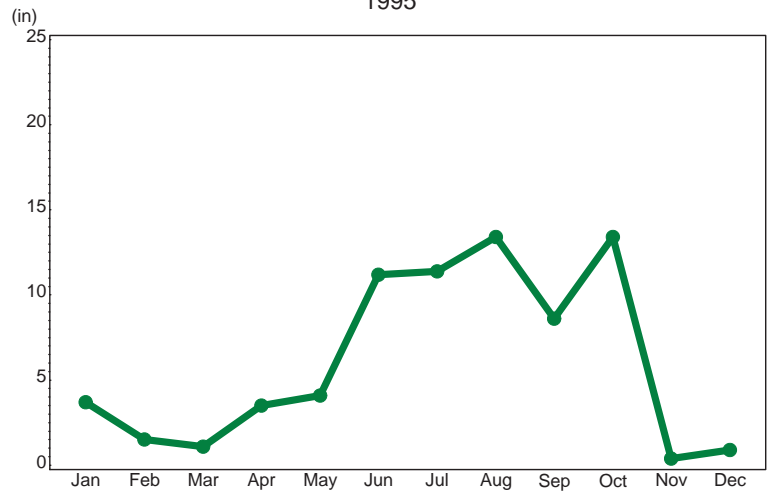
Rookery Bay (Inland East Segment)

Precipitation (in)  
Monthly Total  
1994



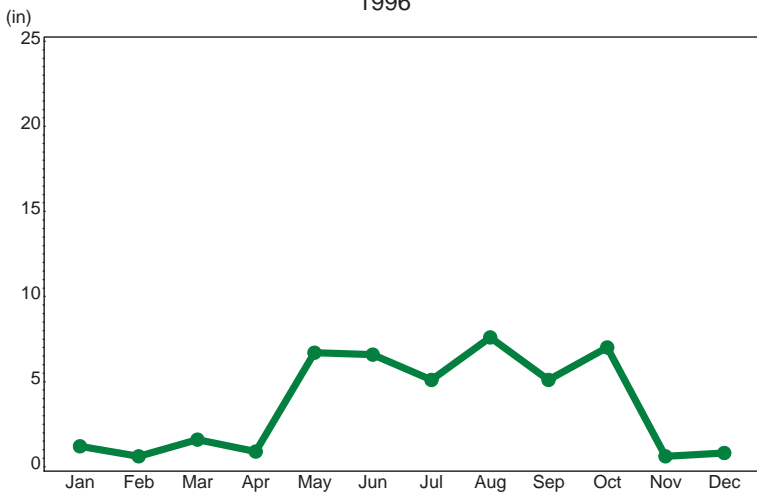
Rookery Bay (Inland East Segment)

Precipitation (in)  
Monthly Total  
1995



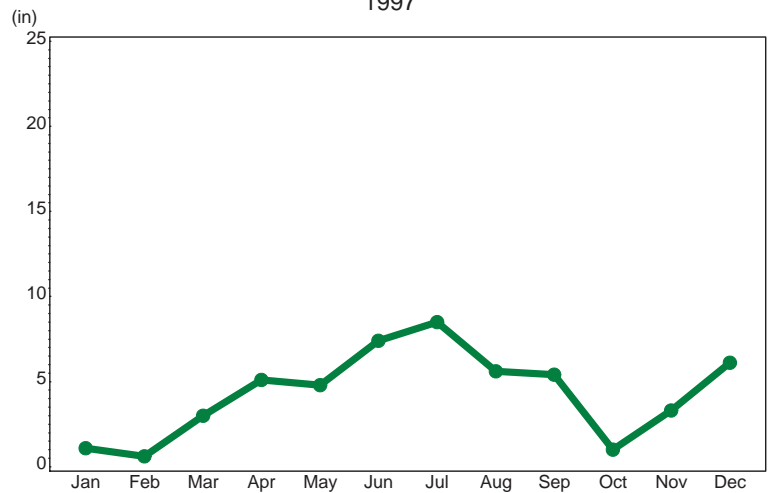
Rookery Bay (Inland East Segment)

Precipitation (in)  
Monthly Total  
1996



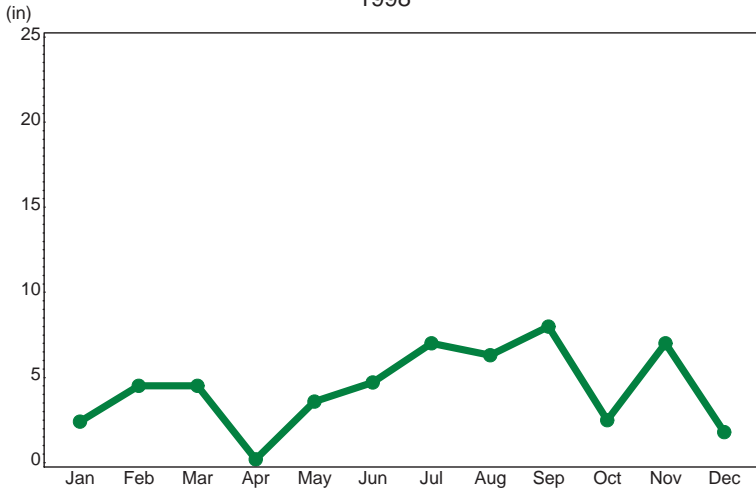
Rookery Bay (Inland East Segment)

Precipitation (in)  
Monthly Total  
1997



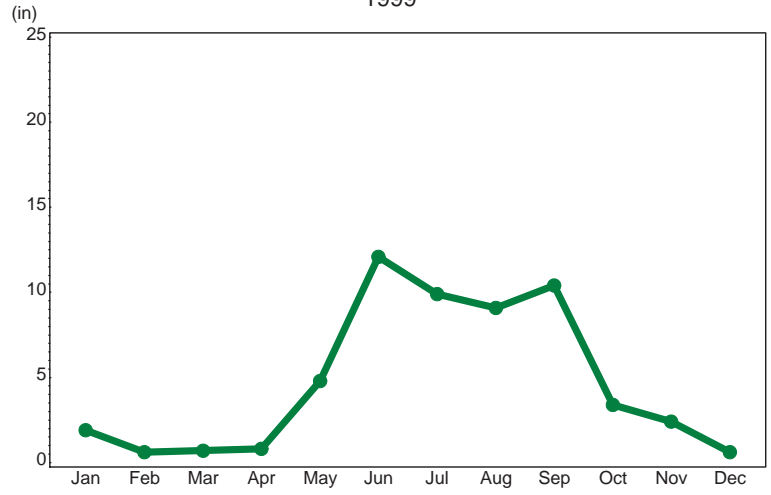
Rookery Bay (Inland East Segment)

Precipitation (in)  
Monthly Total  
1998



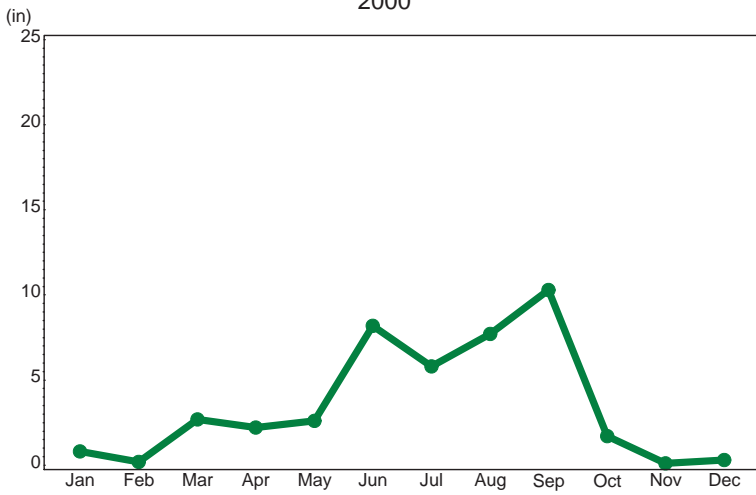
Rookery Bay (Inland East Segment)

Precipitation (in)  
Monthly Total  
1999



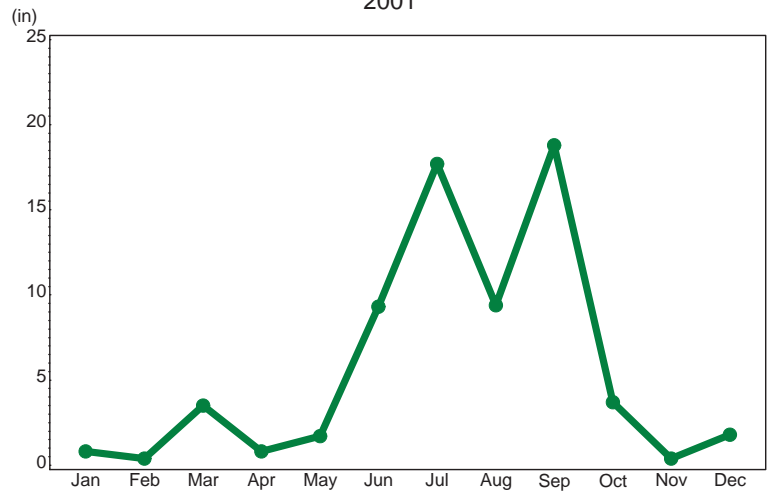
Rookery Bay (Inland East Segment)

Precipitation (in)  
Monthly Total  
2000



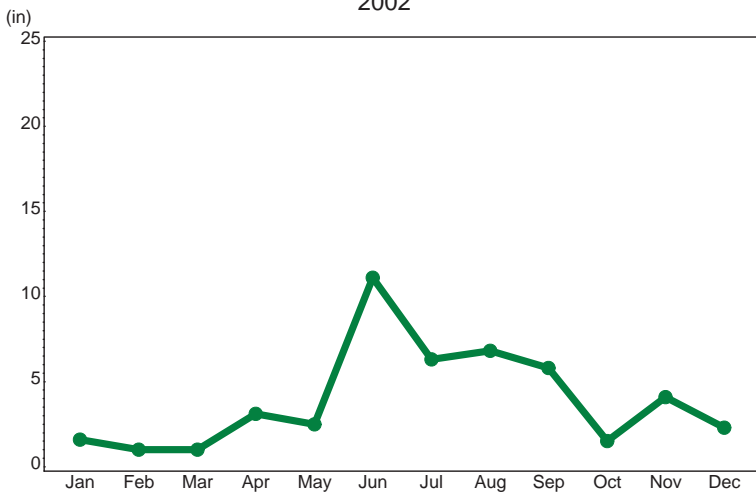
Rookery Bay (Inland East Segment)

Precipitation (in)  
Monthly Total  
2001



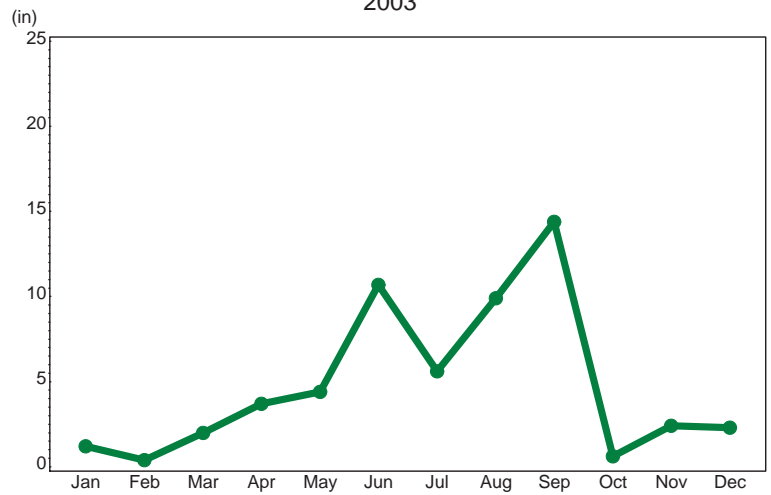
Rookery Bay (Inland East Segment)

Precipitation (in)  
Monthly Total  
2002



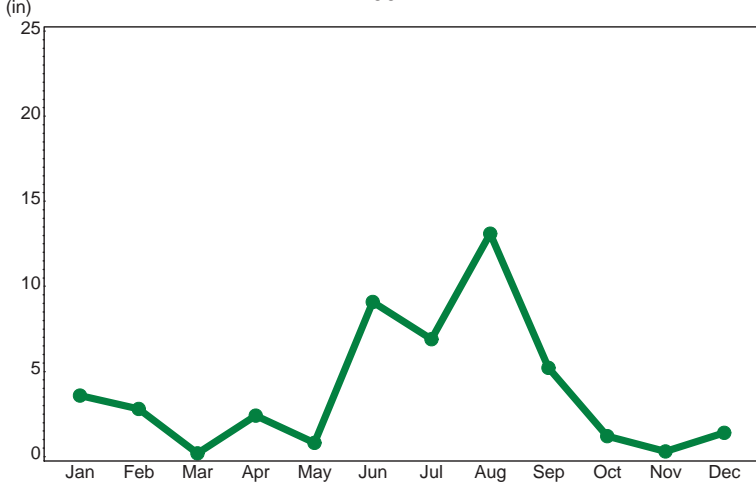
Rookery Bay (Inland East Segment)

Precipitation (in)  
Monthly Total  
2003



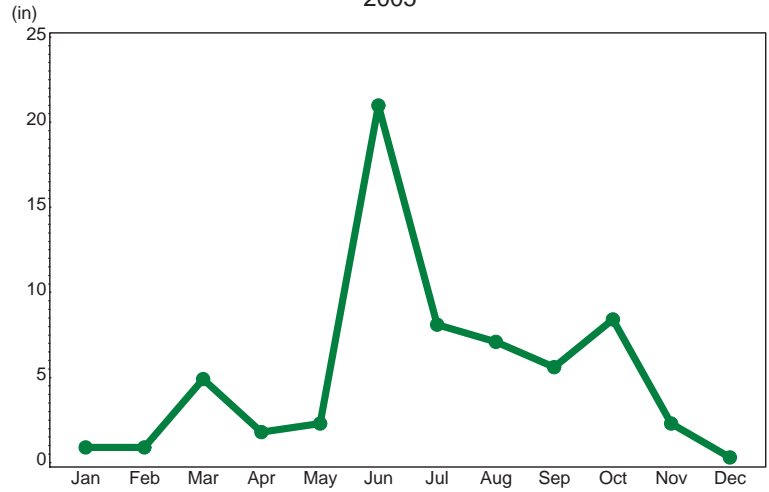
### Rookery Bay (Inland East Segment)

Precipitation (in)  
Monthly Total  
2004



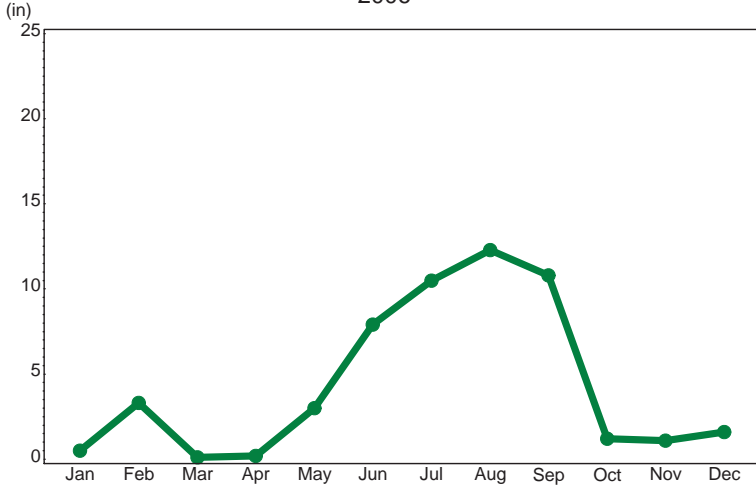
### Rookery Bay (Inland East Segment)

Precipitation (in)  
Monthly Total  
2005



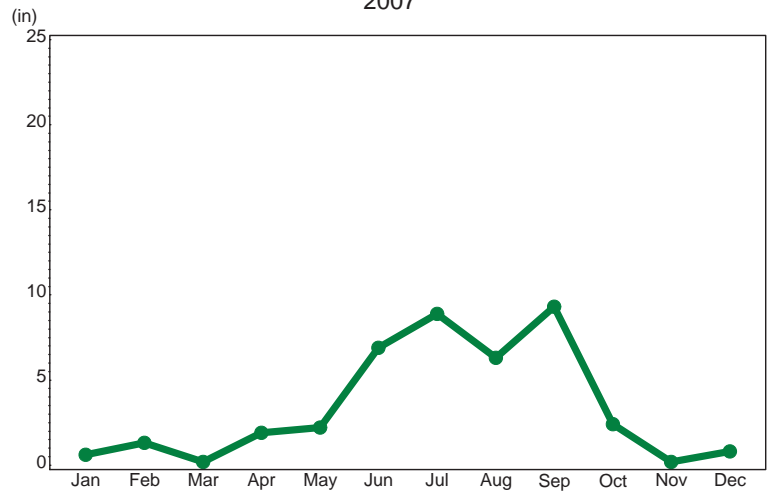
### Rookery Bay (Inland East Segment)

Precipitation (in)  
Monthly Total  
2006



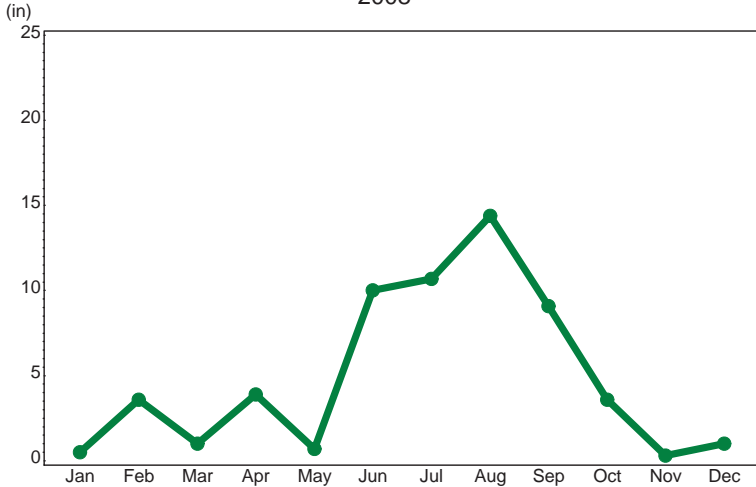
### Rookery Bay (Inland East Segment)

Precipitation (in)  
Monthly Total  
2007



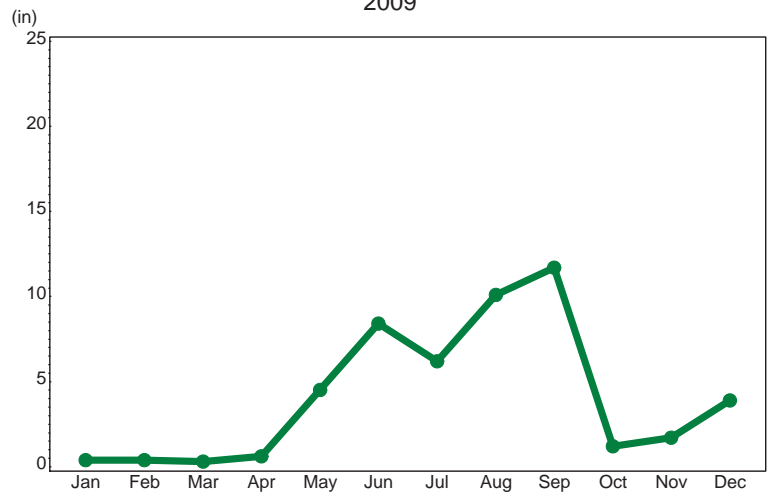
### Rookery Bay (Inland East Segment)

Precipitation (in)  
Monthly Total  
2008



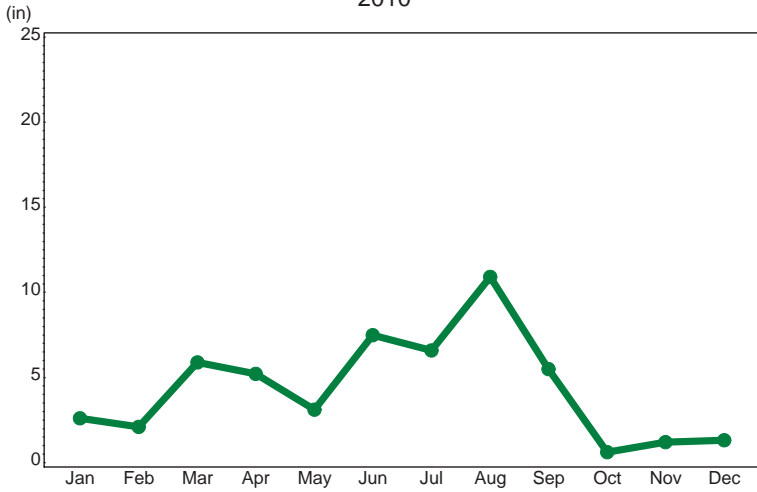
### Rookery Bay (Inland East Segment)

Precipitation (in)  
Monthly Total  
2009



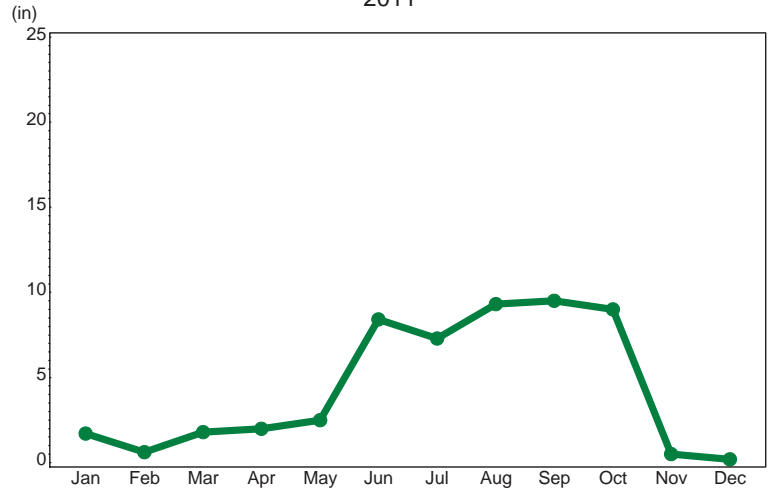
Rookery Bay (Inland East Segment)

Precipitation (in)  
Monthly Total  
2010



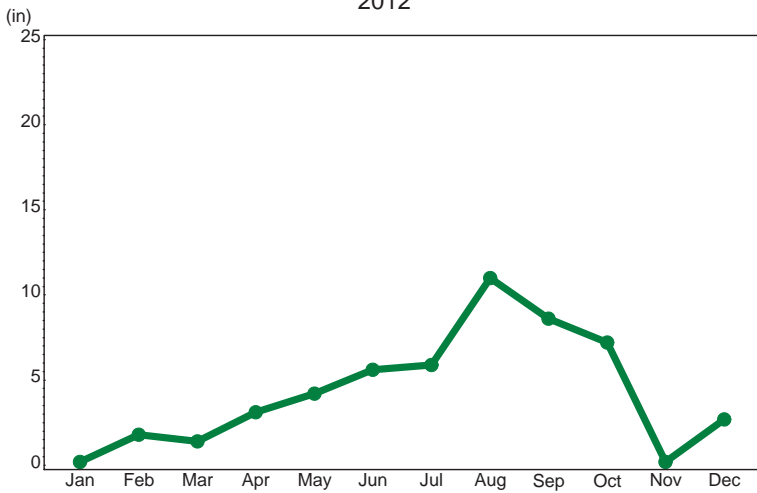
Rookery Bay (Inland East Segment)

Precipitation (in)  
Monthly Total  
2011



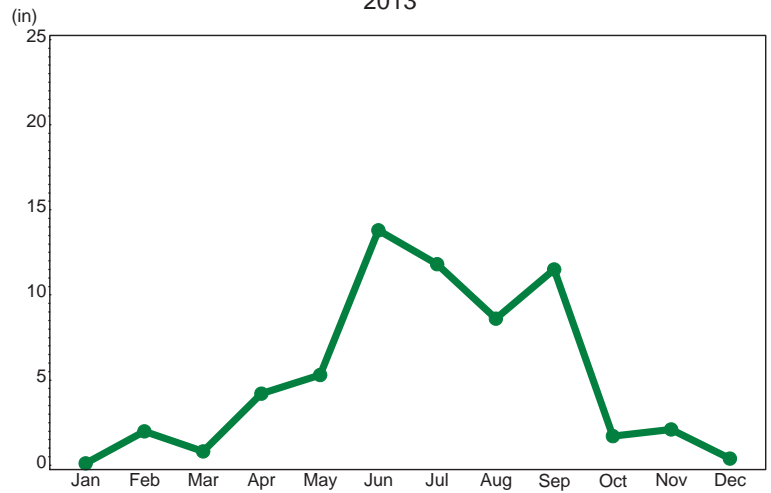
Rookery Bay (Inland East Segment)

Precipitation (in)  
Monthly Total  
2012



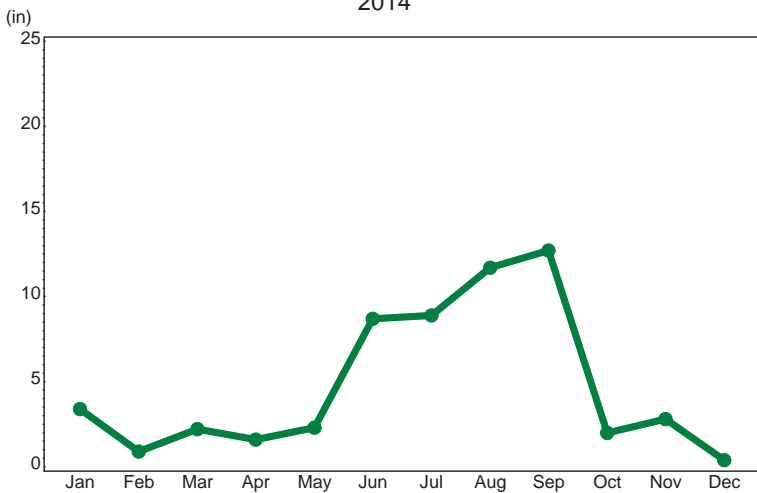
Rookery Bay (Inland East Segment)

Precipitation (in)  
Monthly Total  
2013



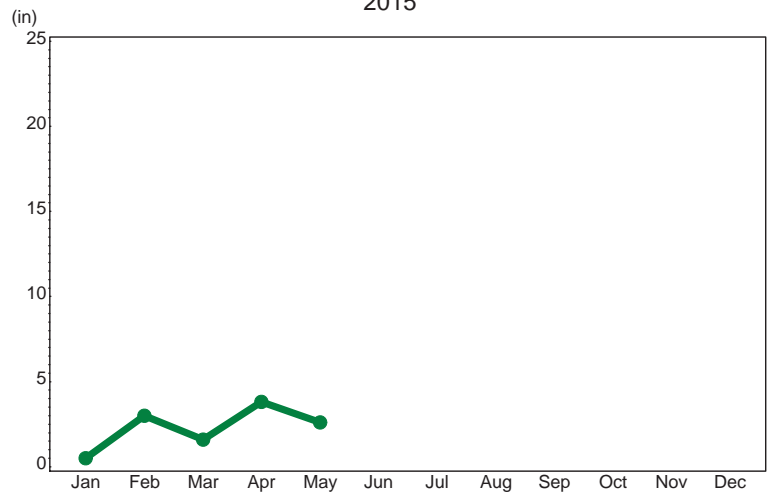
Rookery Bay (Inland East Segment)

Precipitation (in)  
Monthly Total  
2014



Rookery Bay (Inland East Segment)

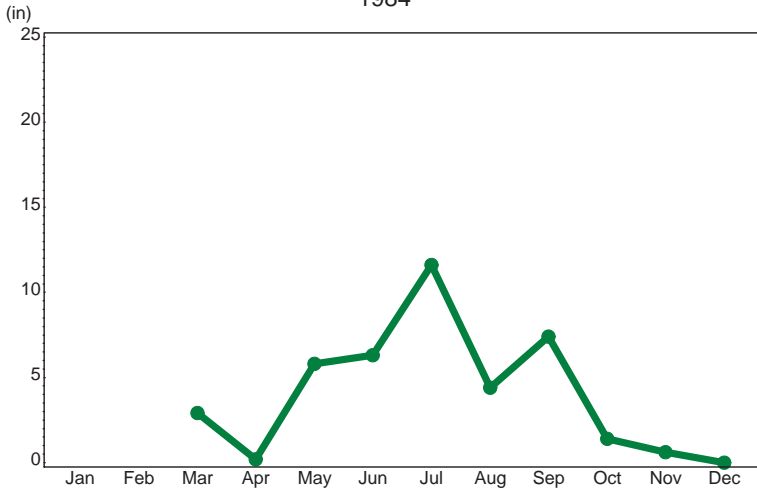
Precipitation (in)  
Monthly Total  
2015





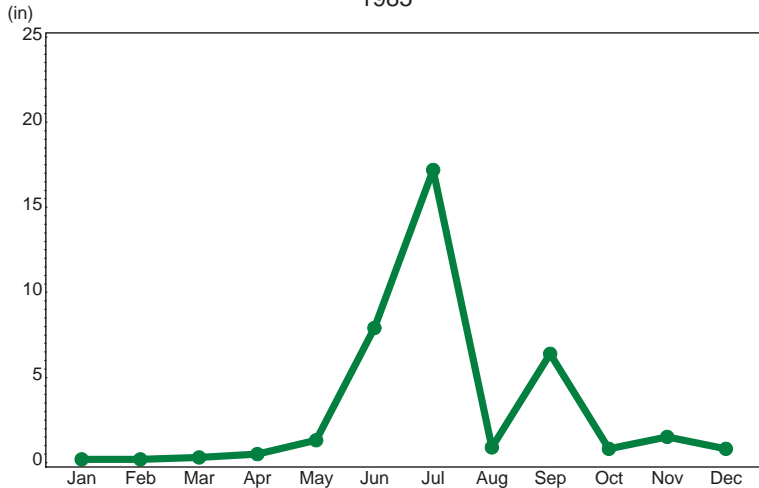
### Rookery Bay (Inland West Segment)

Precipitation (in)  
Monthly Total  
1984



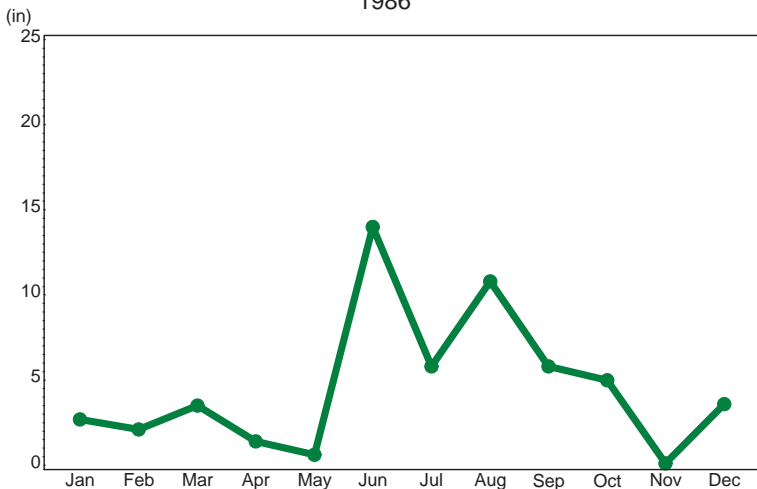
### Rookery Bay (Inland West Segment)

Precipitation (in)  
Monthly Total  
1985



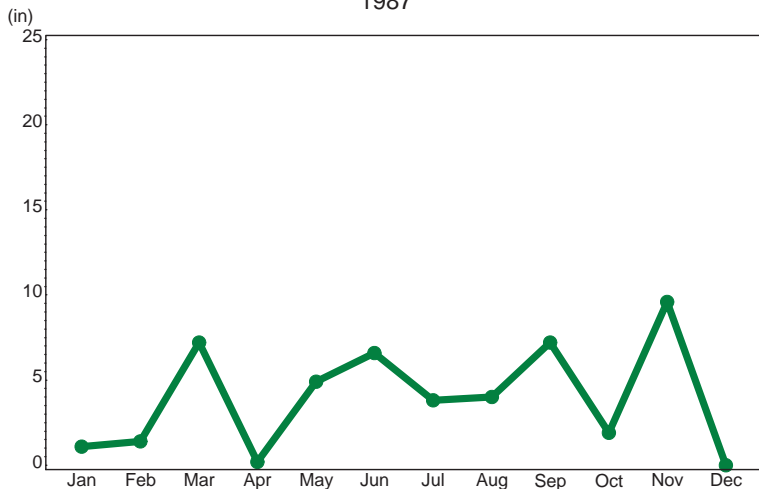
### Rookery Bay (Inland West Segment)

Precipitation (in)  
Monthly Total  
1986



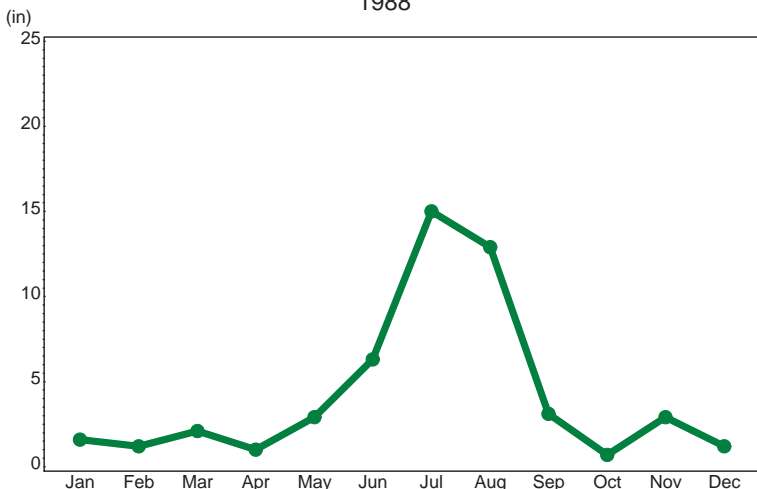
### Rookery Bay (Inland West Segment)

Precipitation (in)  
Monthly Total  
1987



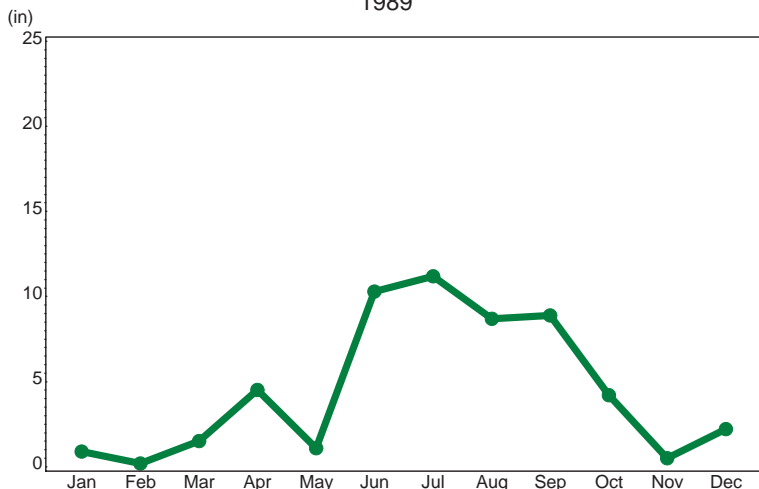
### Rookery Bay (Inland West Segment)

Precipitation (in)  
Monthly Total  
1988



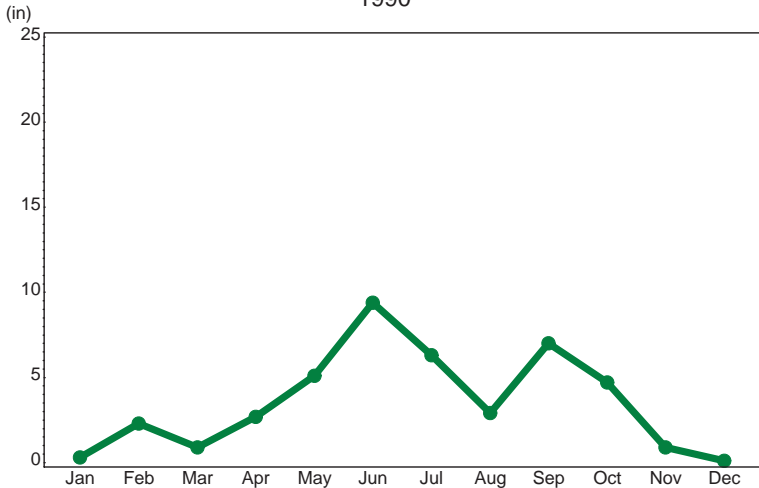
### Rookery Bay (Inland West Segment)

Precipitation (in)  
Monthly Total  
1989



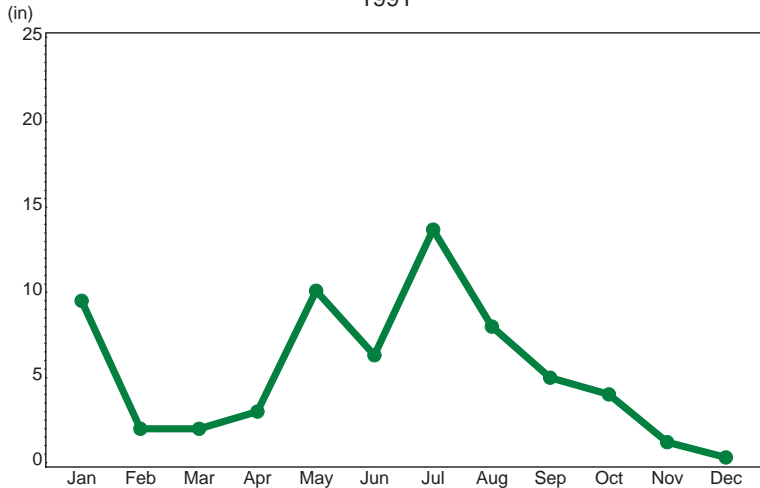
Rookery Bay (Inland West Segment)

Precipitation (in)  
Monthly Total  
1990



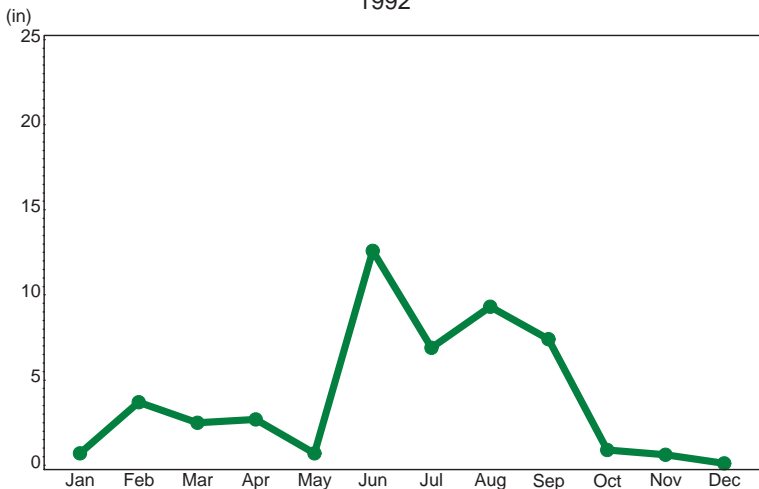
Rookery Bay (Inland West Segment)

Precipitation (in)  
Monthly Total  
1991



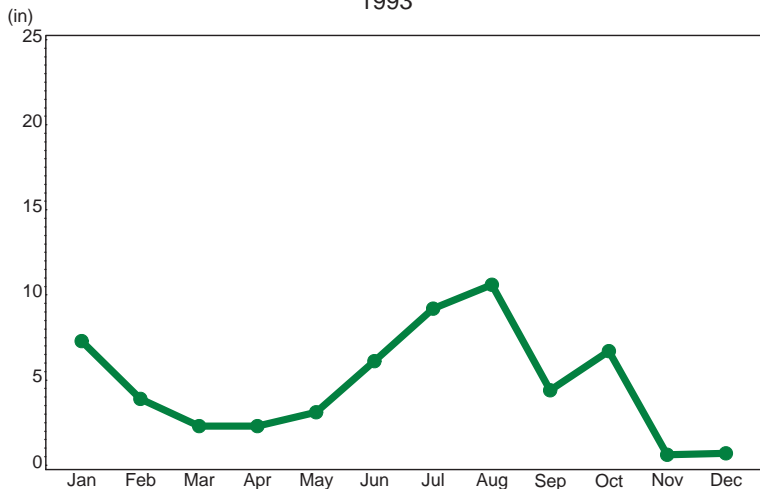
Rookery Bay (Inland West Segment)

Precipitation (in)  
Monthly Total  
1992



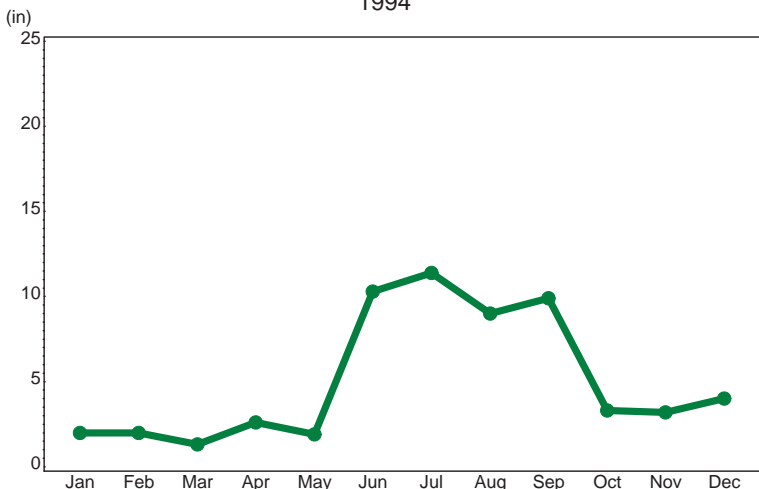
Rookery Bay (Inland West Segment)

Precipitation (in)  
Monthly Total  
1993



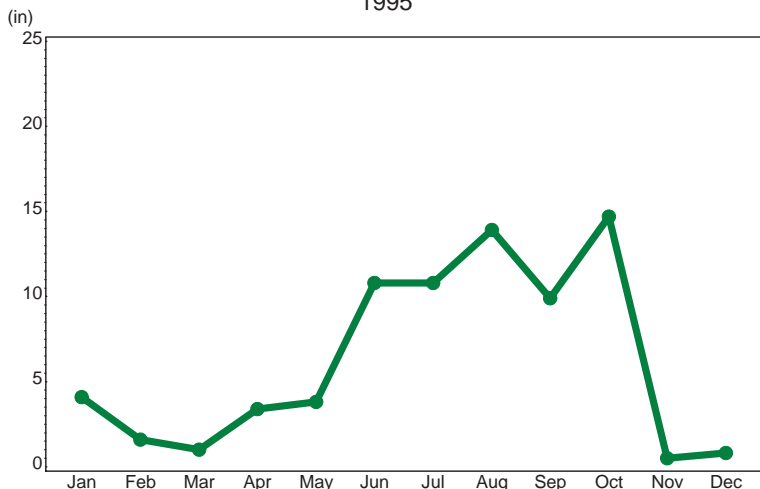
Rookery Bay (Inland West Segment)

Precipitation (in)  
Monthly Total  
1994



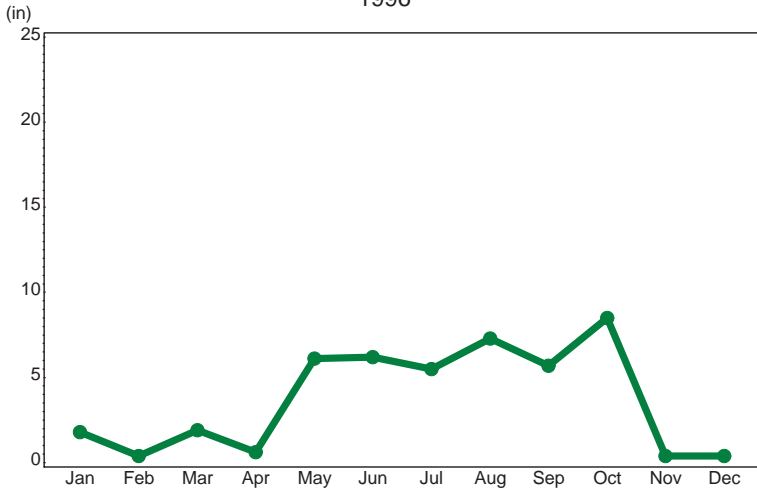
Rookery Bay (Inland West Segment)

Precipitation (in)  
Monthly Total  
1995



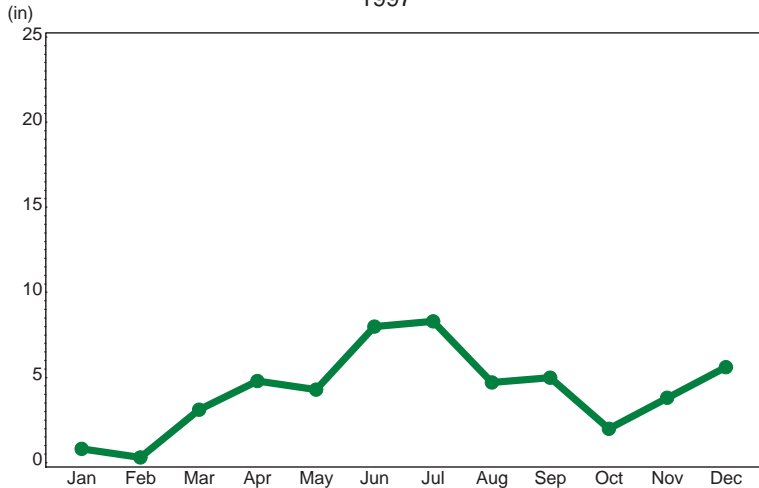
### Rookery Bay (Inland West Segment)

Precipitation (in)  
Monthly Total  
1996



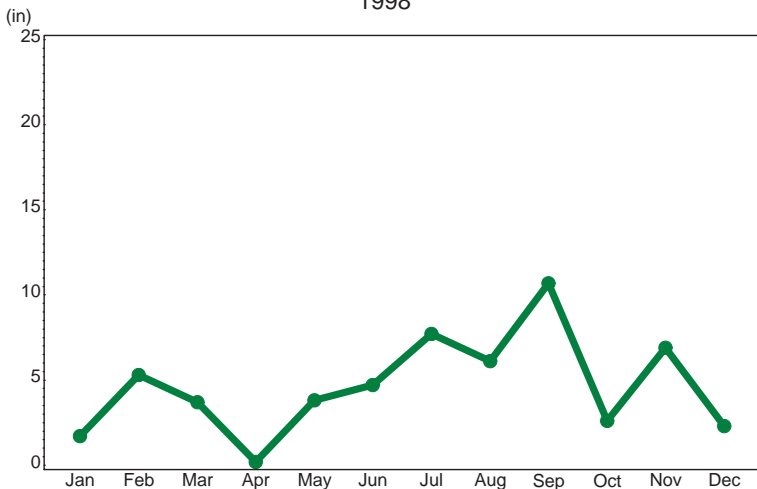
### Rookery Bay (Inland West Segment)

Precipitation (in)  
Monthly Total  
1997



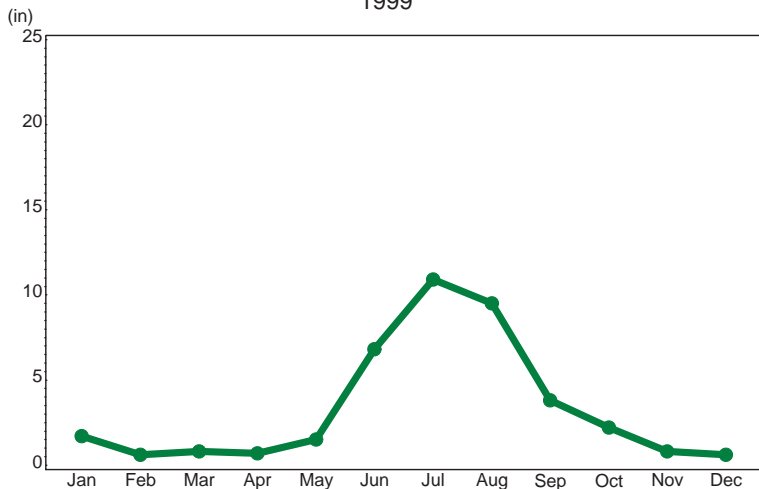
### Rookery Bay (Inland West Segment)

Precipitation (in)  
Monthly Total  
1998



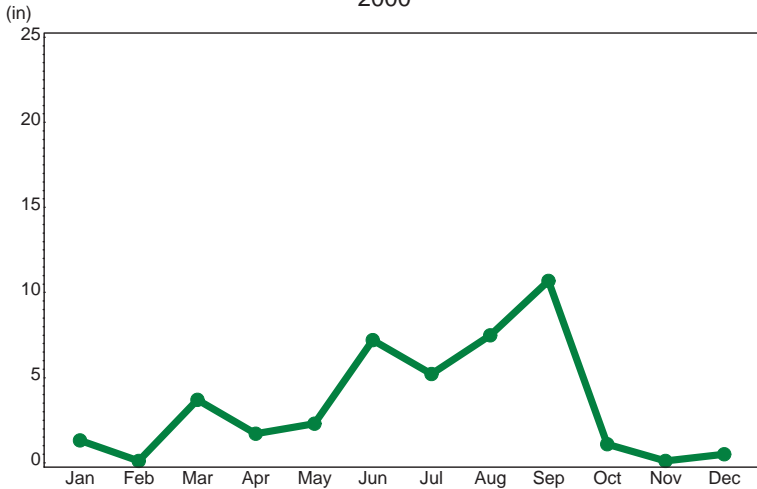
### Rookery Bay (Inland West Segment)

Precipitation (in)  
Monthly Total  
1999



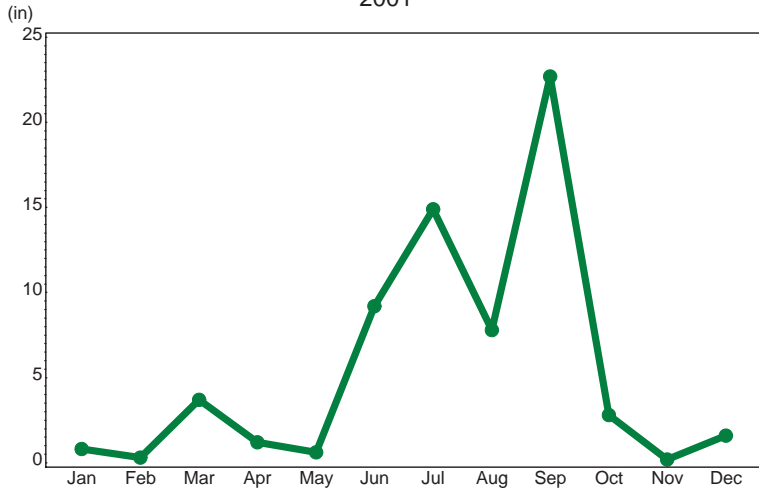
### Rookery Bay (Inland West Segment)

Precipitation (in)  
Monthly Total  
2000



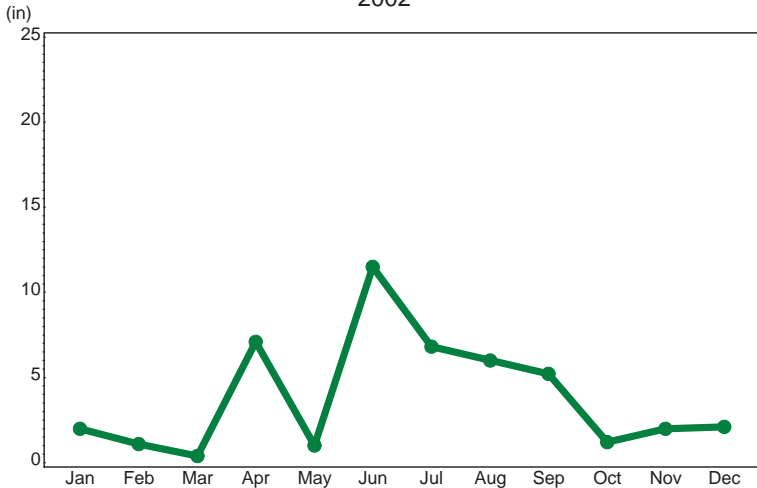
### Rookery Bay (Inland West Segment)

Precipitation (in)  
Monthly Total  
2001



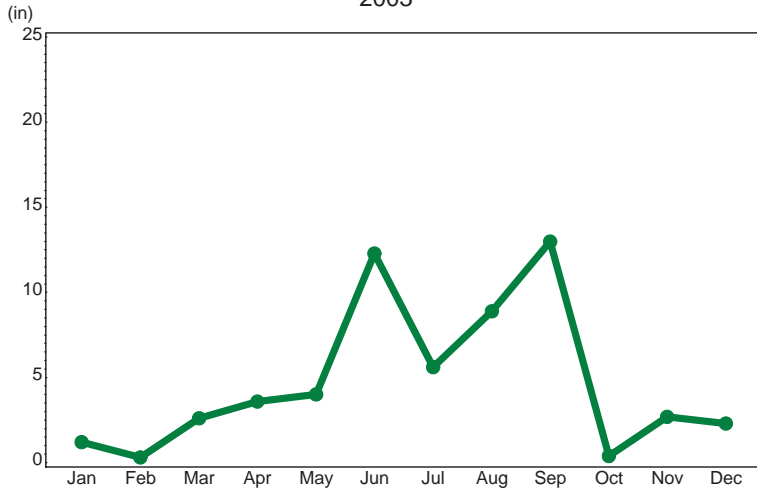
Rookery Bay (Inland West Segment)

Precipitation (in)  
Monthly Total  
2002



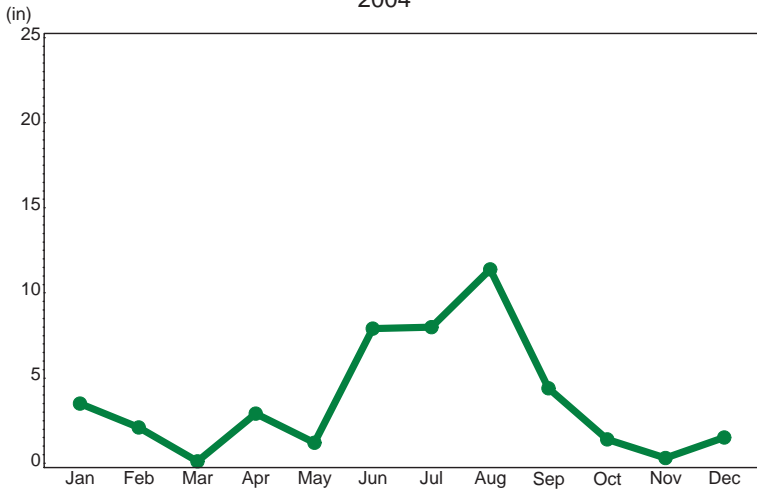
Rookery Bay (Inland West Segment)

Precipitation (in)  
Monthly Total  
2003



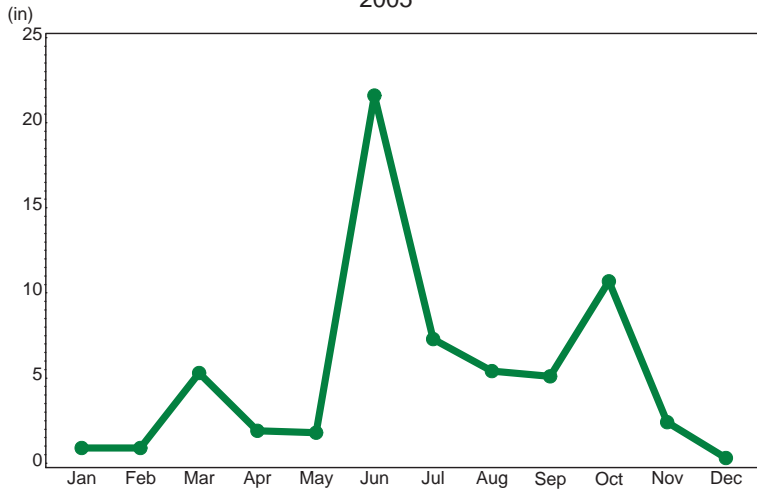
Rookery Bay (Inland West Segment)

Precipitation (in)  
Monthly Total  
2004



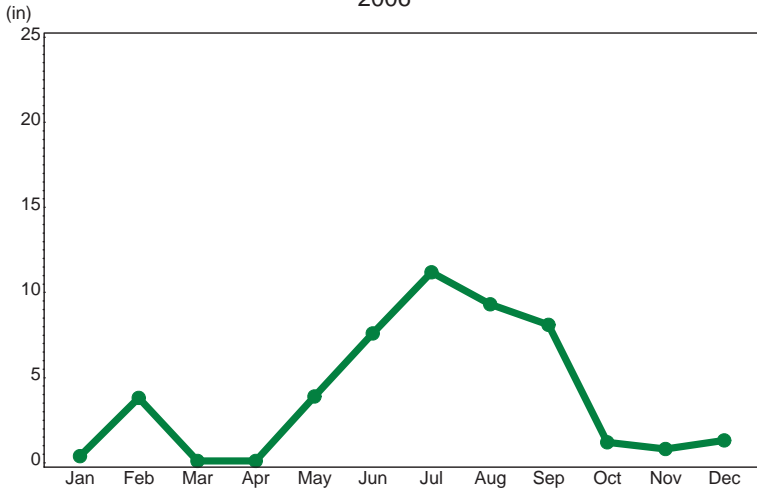
Rookery Bay (Inland West Segment)

Precipitation (in)  
Monthly Total  
2005



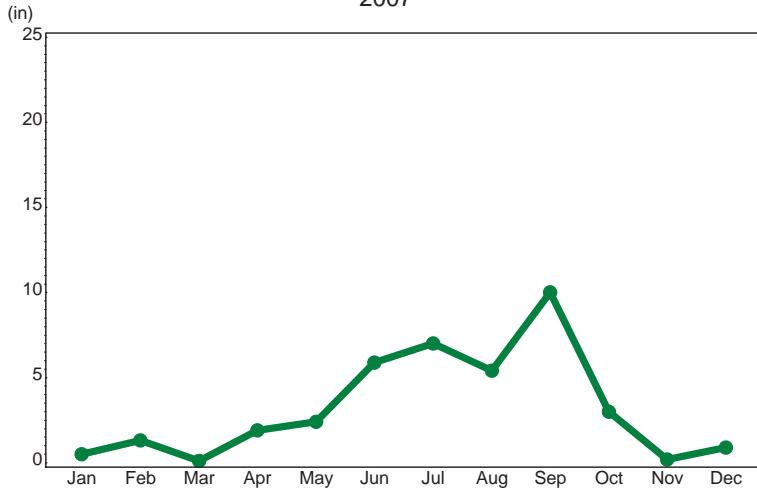
Rookery Bay (Inland West Segment)

Precipitation (in)  
Monthly Total  
2006



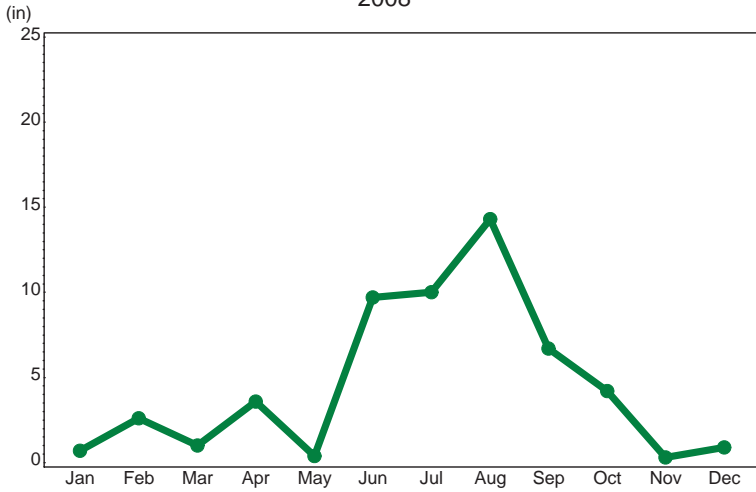
Rookery Bay (Inland West Segment)

Precipitation (in)  
Monthly Total  
2007



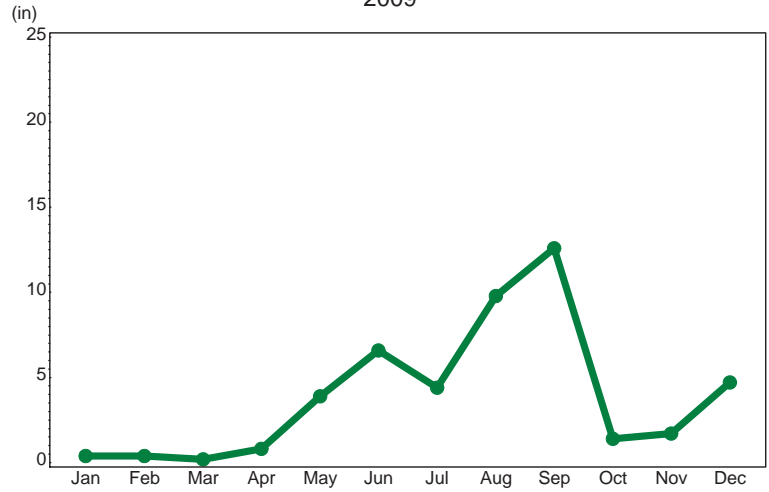
### Rookery Bay (Inland West Segment)

Precipitation (in)  
Monthly Total  
2008



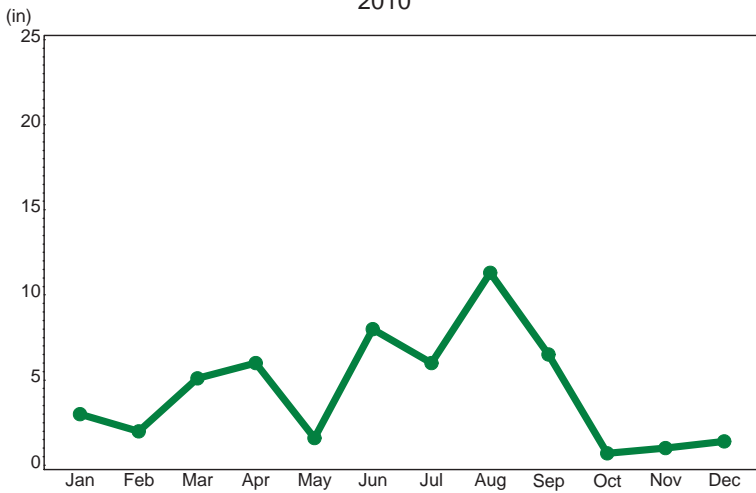
### Rookery Bay (Inland West Segment)

Precipitation (in)  
Monthly Total  
2009



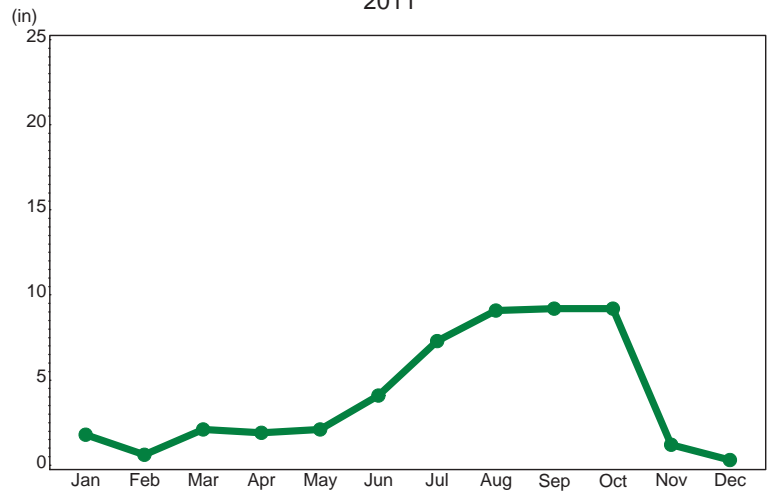
### Rookery Bay (Inland West Segment)

Precipitation (in)  
Monthly Total  
2010



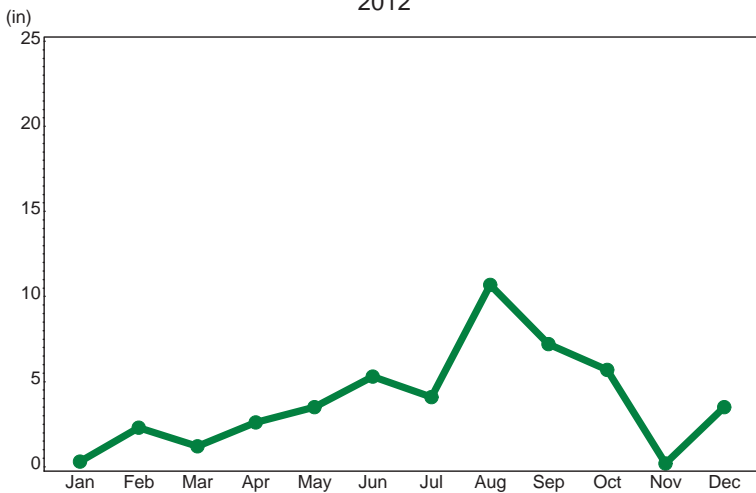
### Rookery Bay (Inland West Segment)

Precipitation (in)  
Monthly Total  
2011



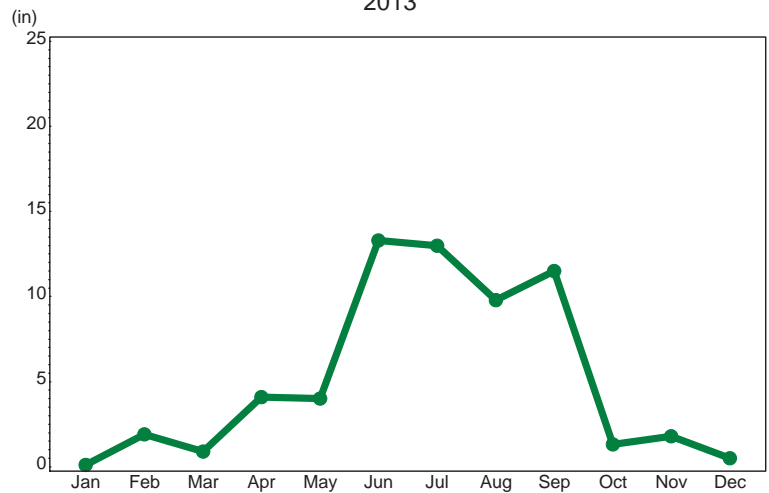
### Rookery Bay (Inland West Segment)

Precipitation (in)  
Monthly Total  
2012



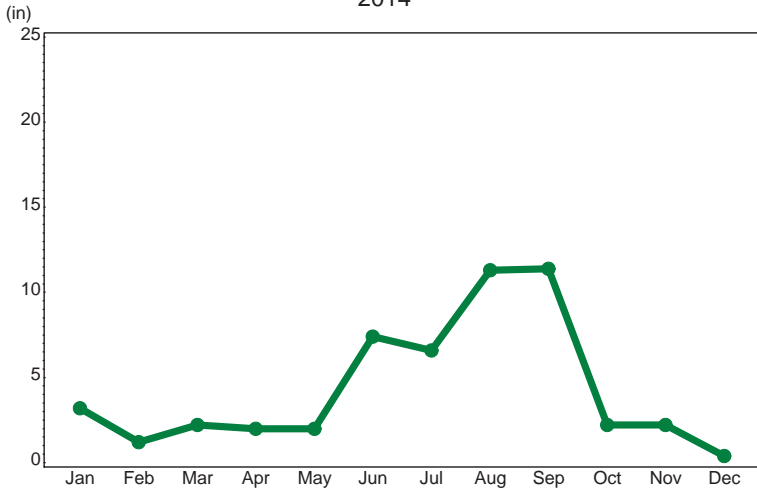
### Rookery Bay (Inland West Segment)

Precipitation (in)  
Monthly Total  
2013



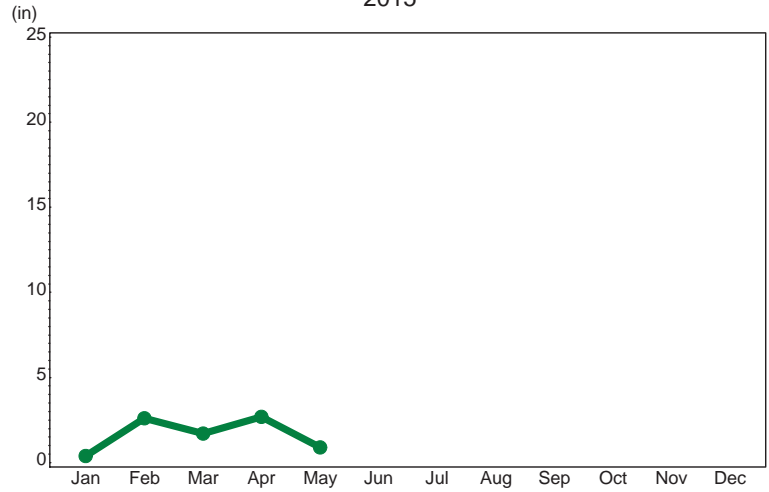
### Rookery Bay (Inland West Segment)

Precipitation (in)  
Monthly Total  
2014



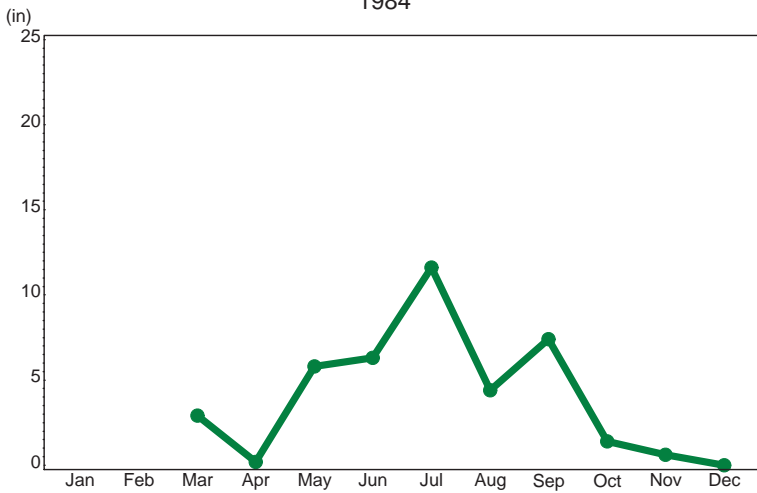
### Rookery Bay (Inland West Segment)

Precipitation (in)  
Monthly Total  
2015



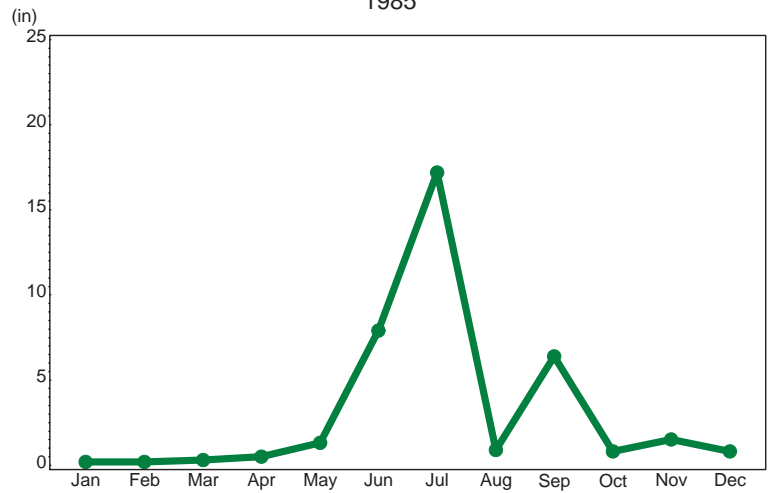
### Silver Strand

Precipitation (in)  
Monthly Total  
1984



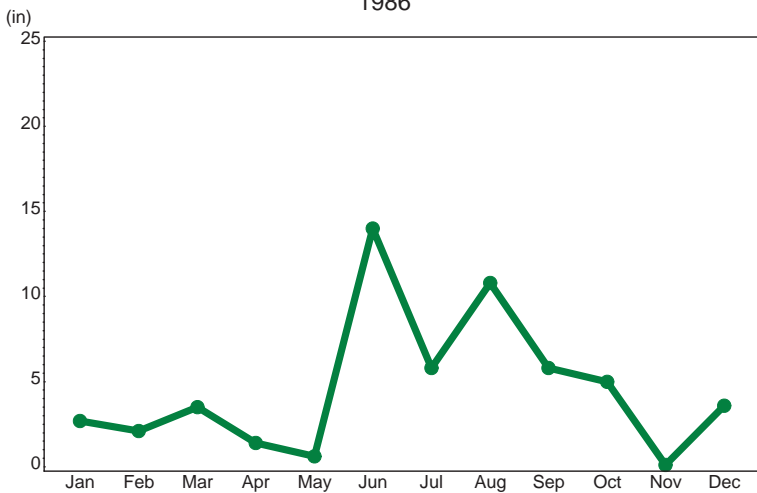
### Silver Strand

Precipitation (in)  
Monthly Total  
1985



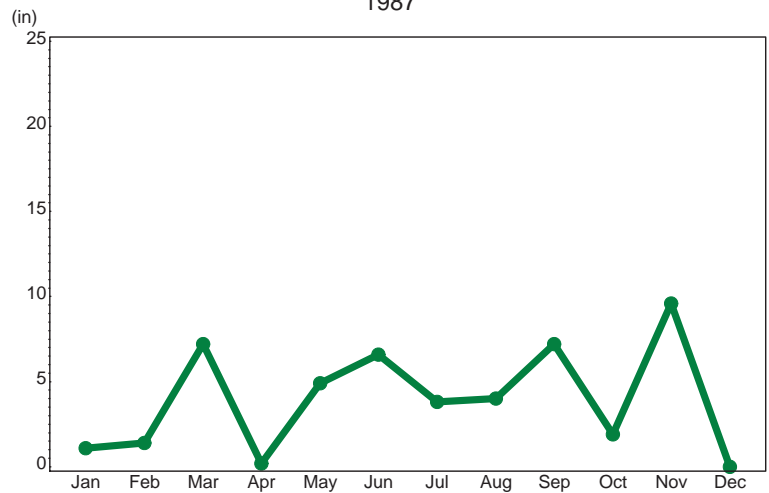
### Silver Strand

Precipitation (in)  
Monthly Total  
1986

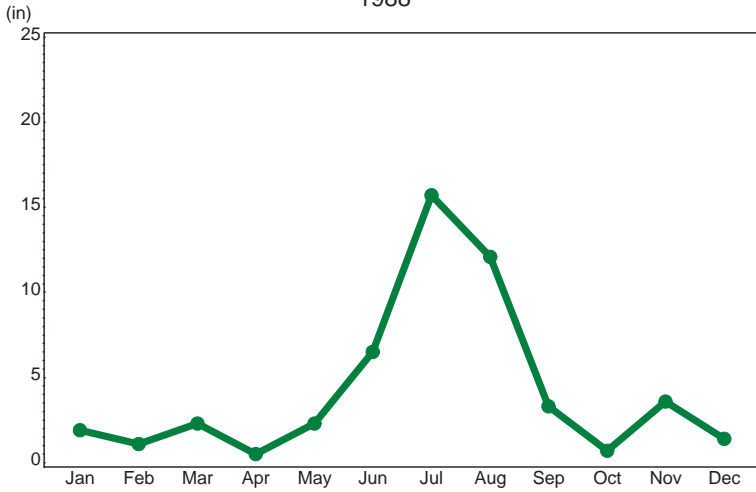


### Silver Strand

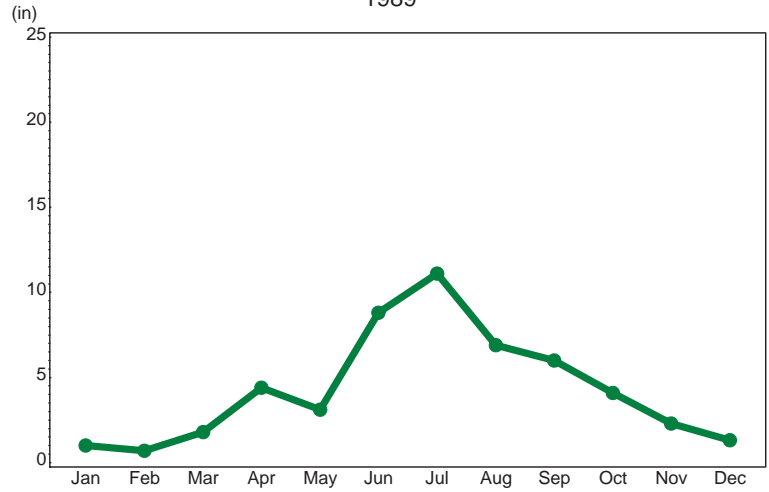
Precipitation (in)  
Monthly Total  
1987



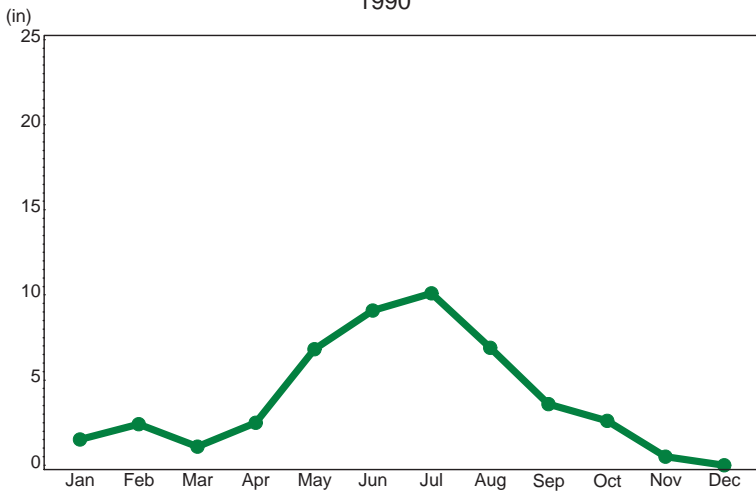
Silver Strand  
Precipitation (in)  
Monthly Total  
1988



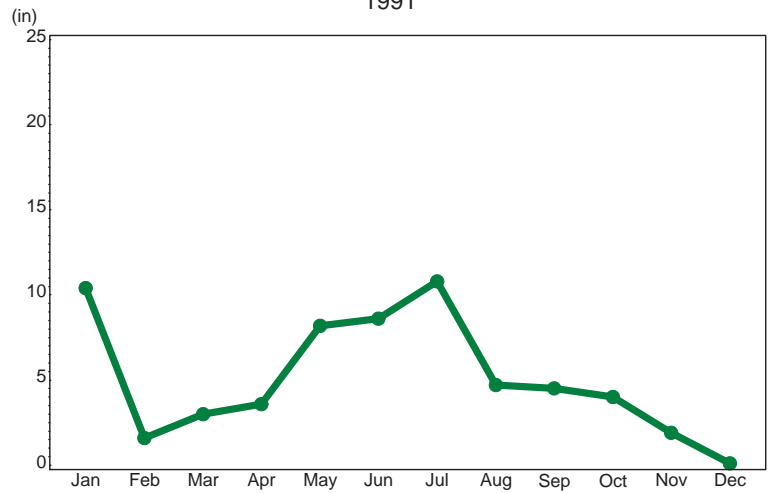
Silver Strand  
Precipitation (in)  
Monthly Total  
1989



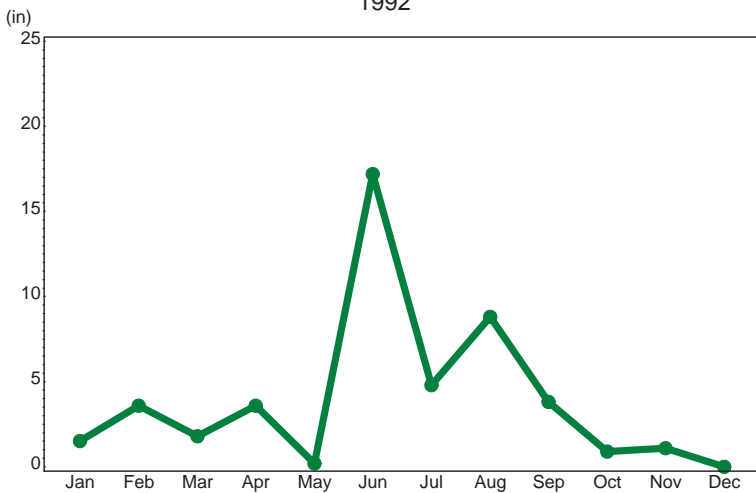
Silver Strand  
Precipitation (in)  
Monthly Total  
1990



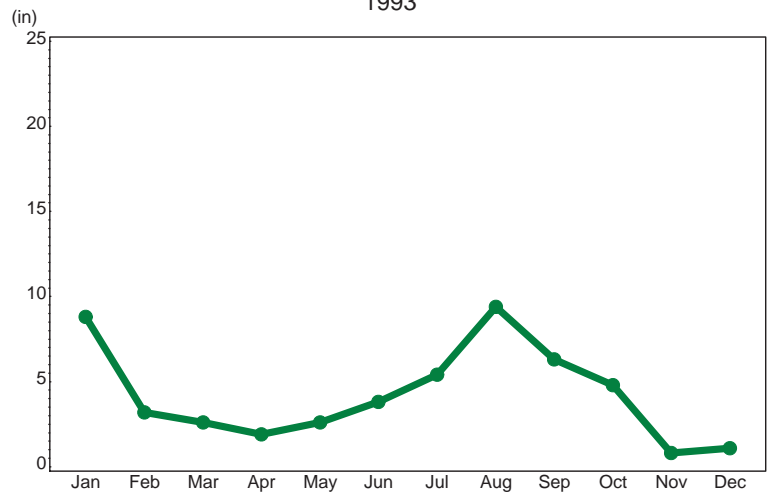
Silver Strand  
Precipitation (in)  
Monthly Total  
1991



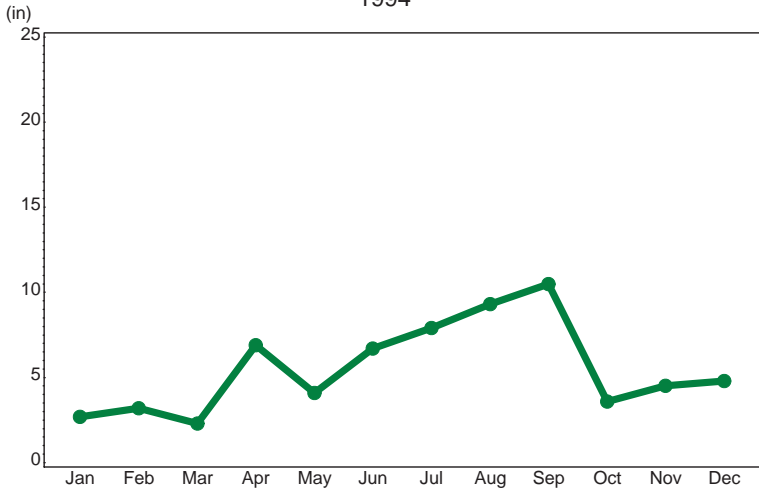
Silver Strand  
Precipitation (in)  
Monthly Total  
1992



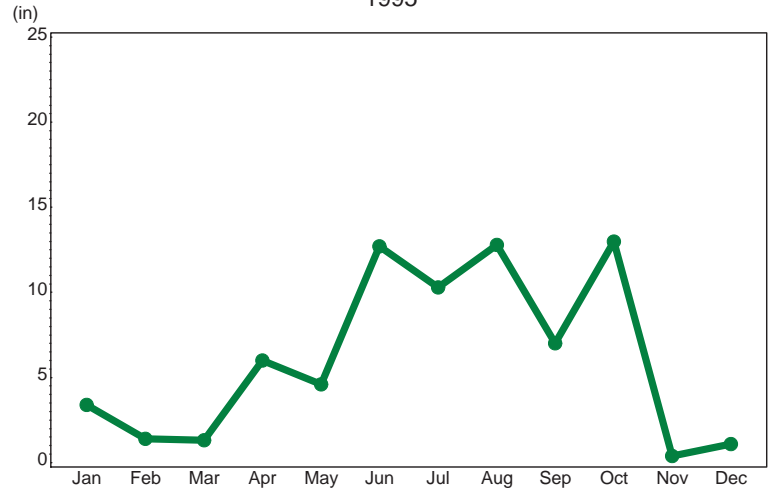
Silver Strand  
Precipitation (in)  
Monthly Total  
1993



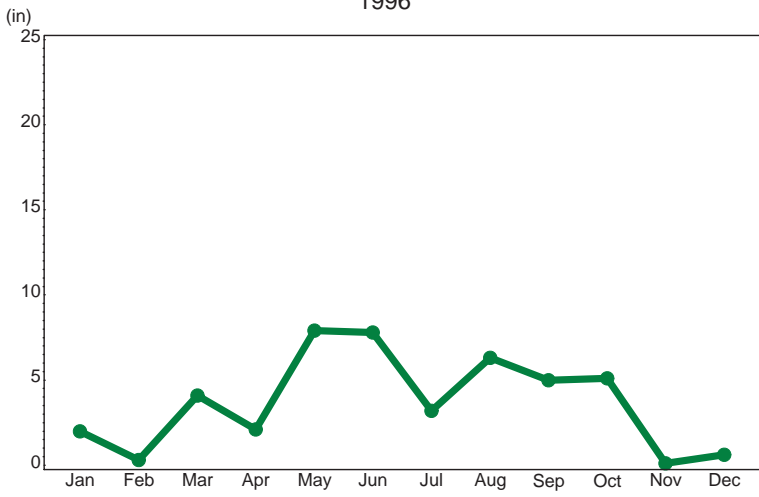
Silver Strand  
Precipitation (in)  
Monthly Total  
1994



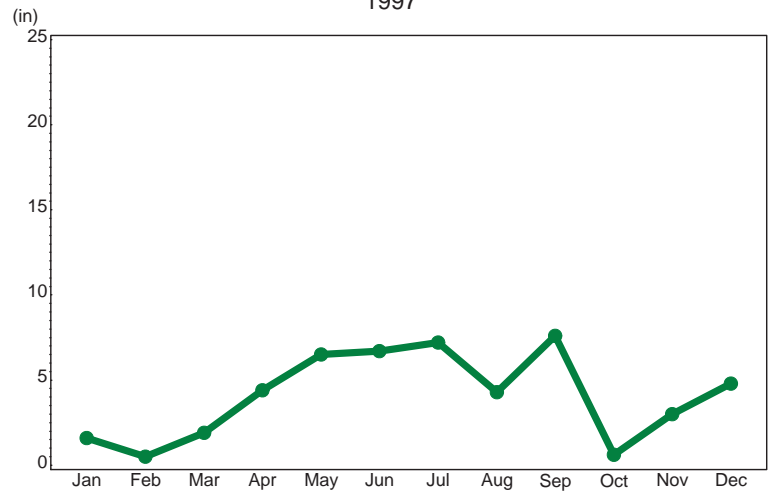
Silver Strand  
Precipitation (in)  
Monthly Total  
1995



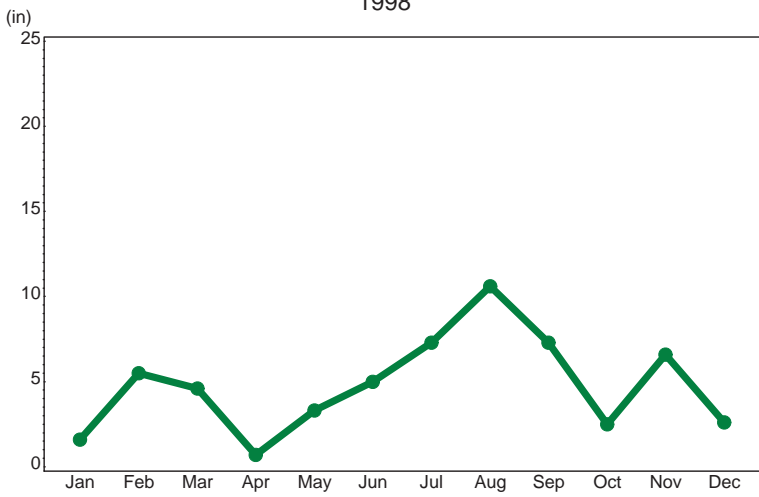
Silver Strand  
Precipitation (in)  
Monthly Total  
1996



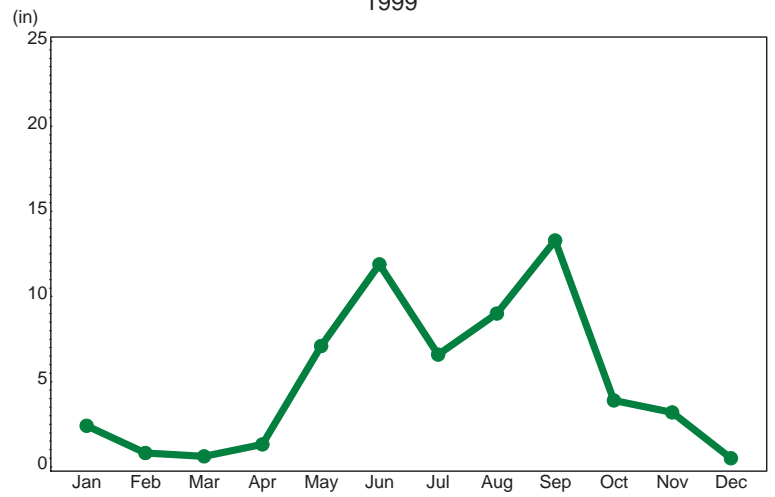
Silver Strand  
Precipitation (in)  
Monthly Total  
1997



Silver Strand  
Precipitation (in)  
Monthly Total  
1998

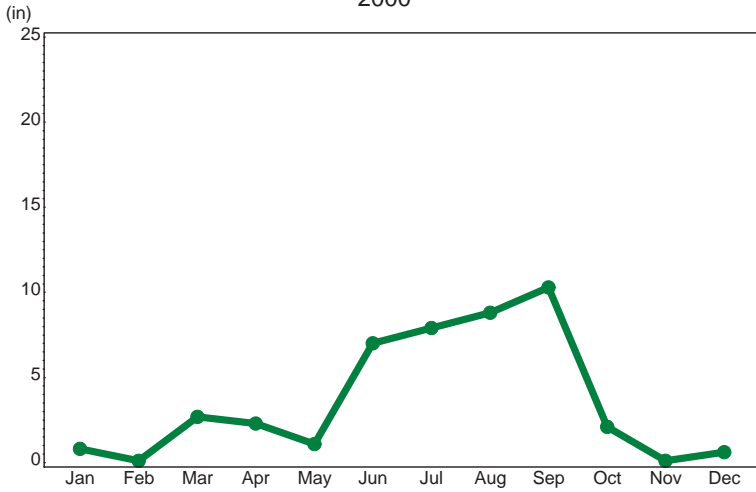


Silver Strand  
Precipitation (in)  
Monthly Total  
1999

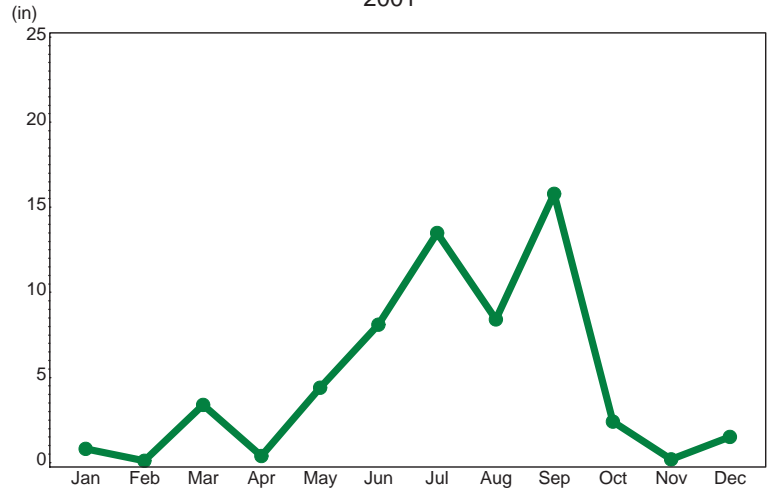




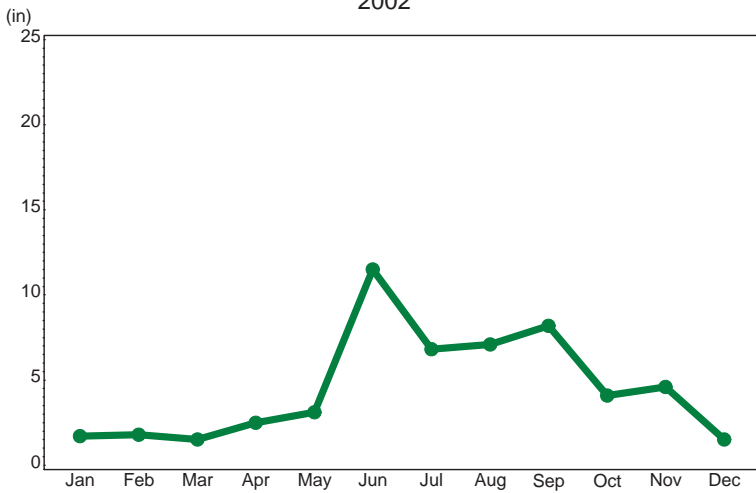
Silver Strand  
Precipitation (in)  
Monthly Total  
2000



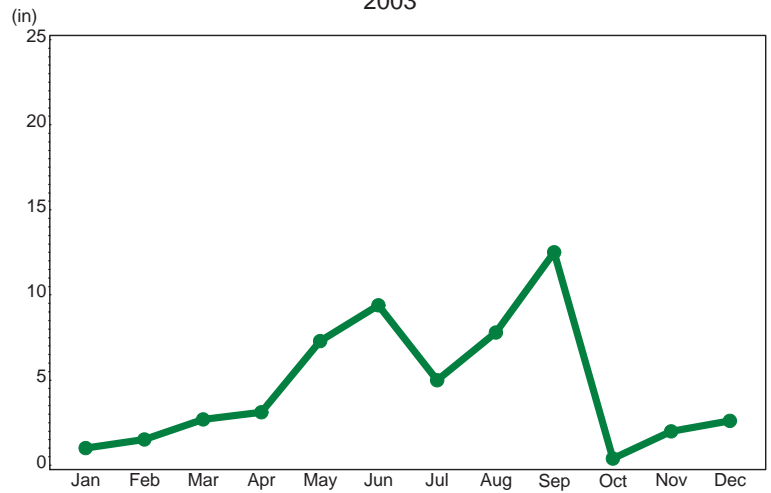
Silver Strand  
Precipitation (in)  
Monthly Total  
2001



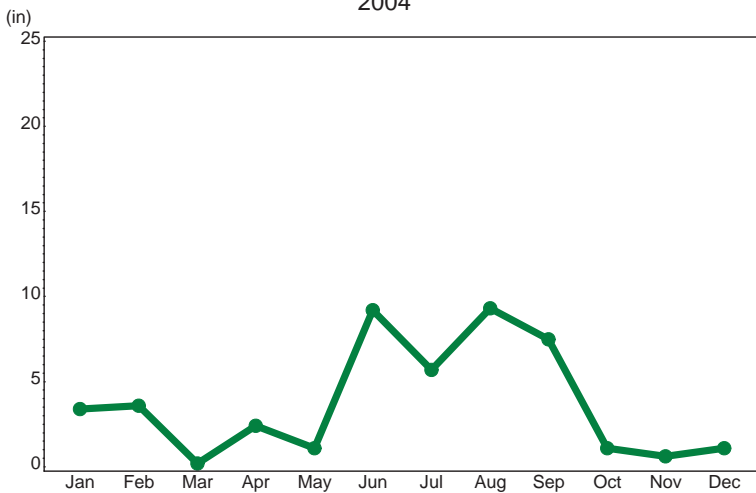
Silver Strand  
Precipitation (in)  
Monthly Total  
2002



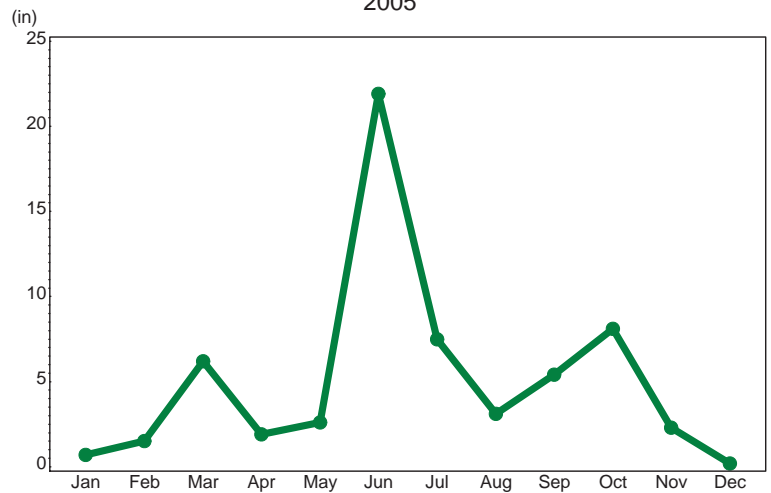
Silver Strand  
Precipitation (in)  
Monthly Total  
2003



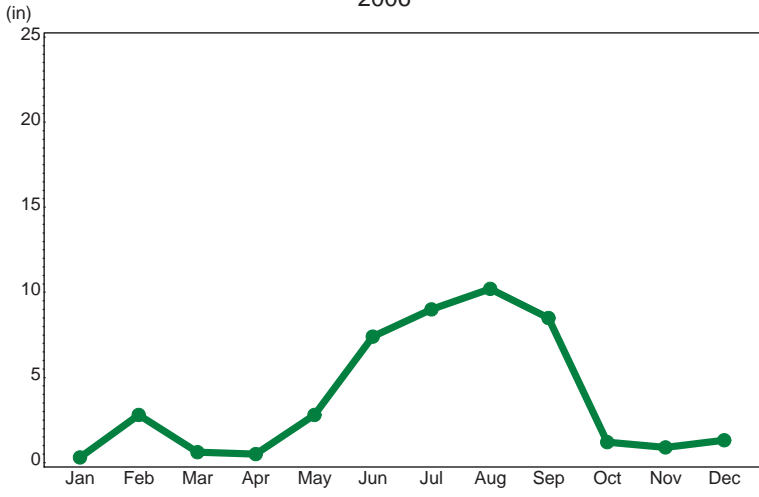
Silver Strand  
Precipitation (in)  
Monthly Total  
2004



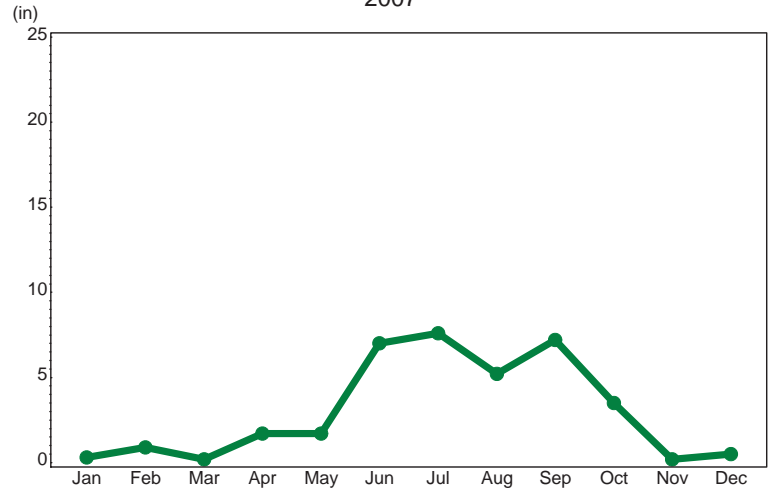
Silver Strand  
Precipitation (in)  
Monthly Total  
2005



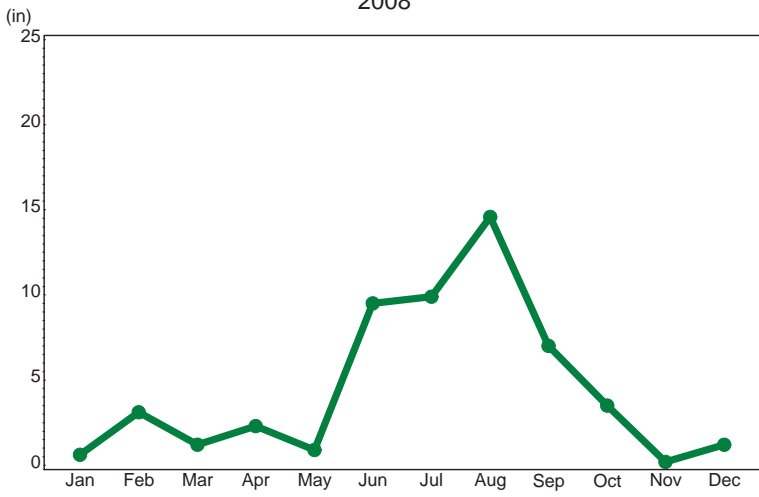
Silver Strand  
Precipitation (in)  
Monthly Total  
2006



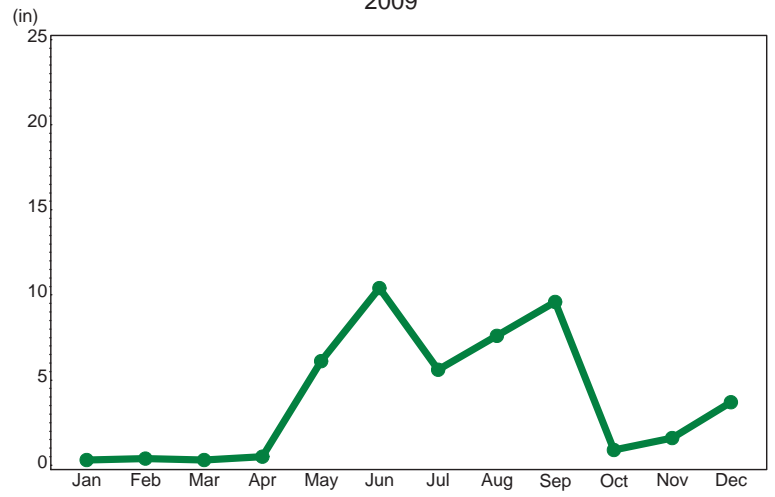
Silver Strand  
Precipitation (in)  
Monthly Total  
2007



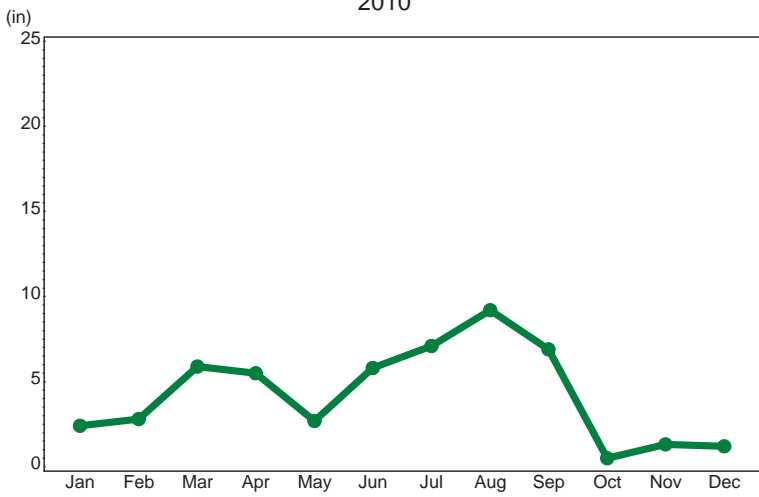
Silver Strand  
Precipitation (in)  
Monthly Total  
2008



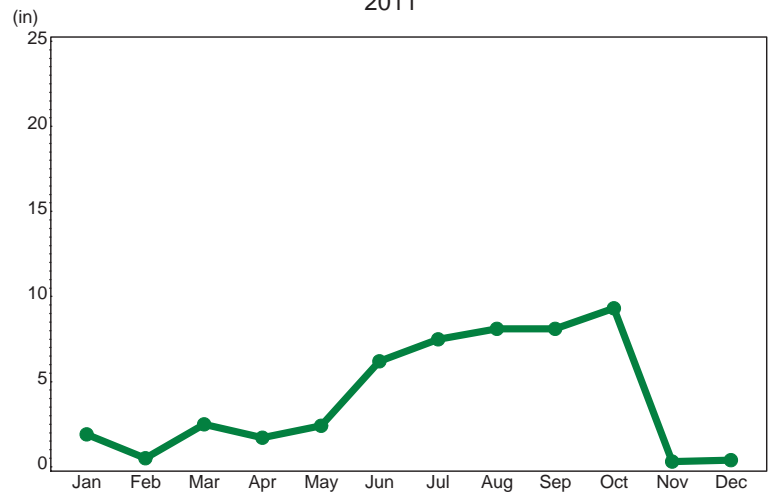
Silver Strand  
Precipitation (in)  
Monthly Total  
2009



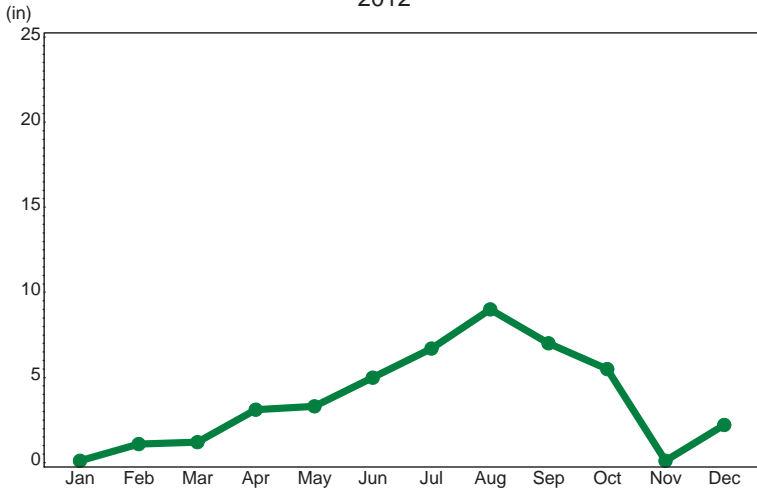
Silver Strand  
Precipitation (in)  
Monthly Total  
2010



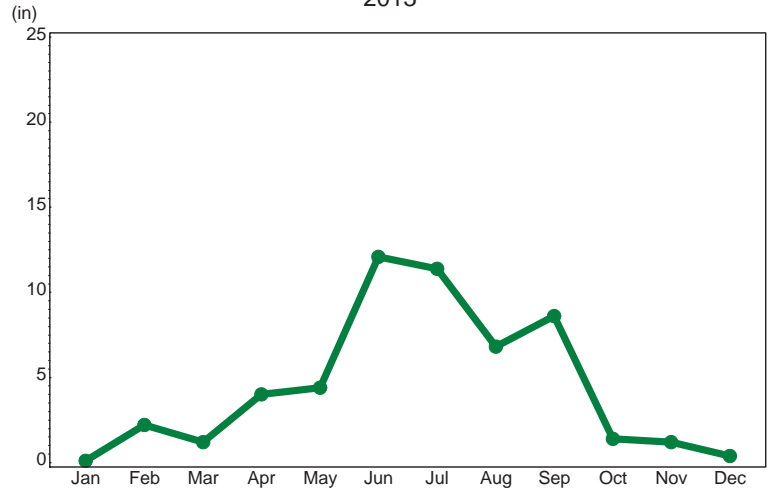
Silver Strand  
Precipitation (in)  
Monthly Total  
2011



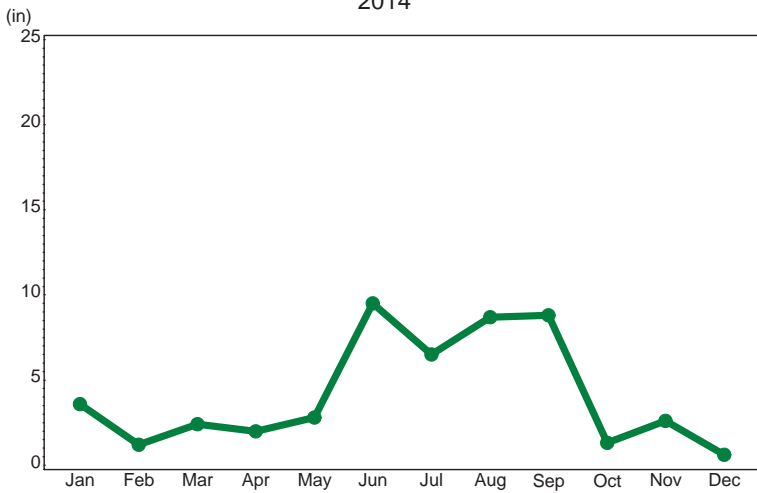
Silver Strand  
Precipitation (in)  
Monthly Total  
2012



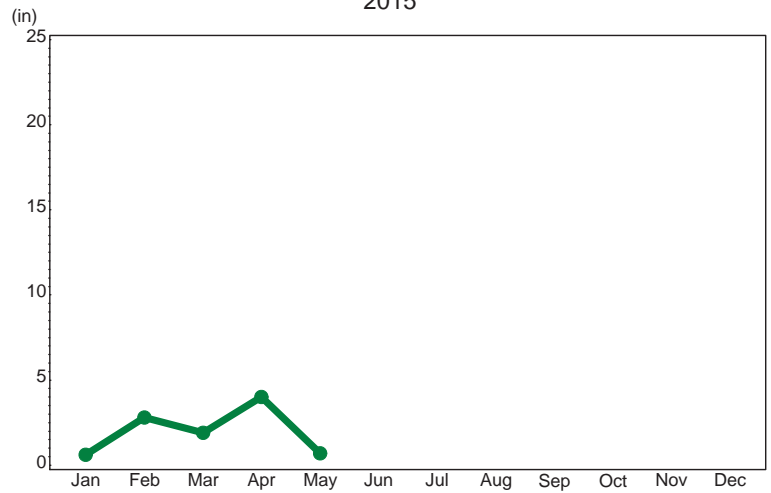
Silver Strand  
Precipitation (in)  
Monthly Total  
2013



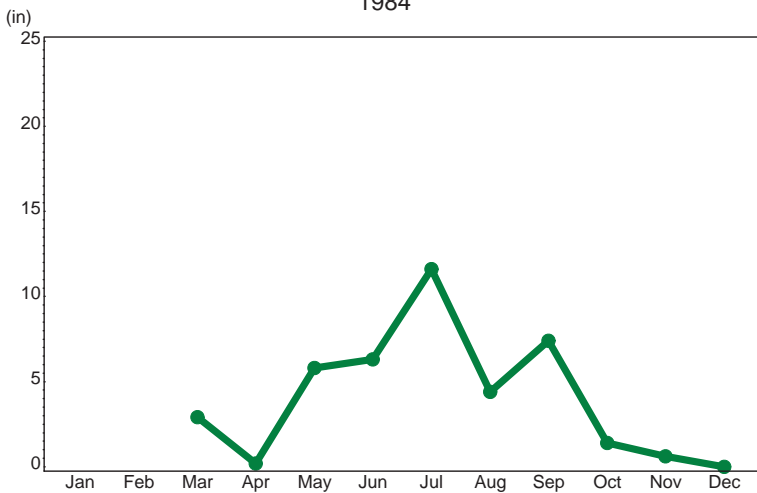
Silver Strand  
Precipitation (in)  
Monthly Total  
2014



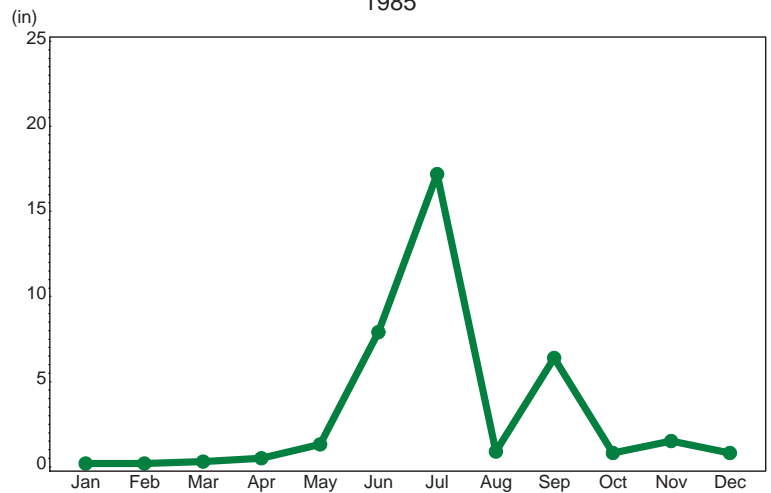
Silver Strand  
Precipitation (in)  
Monthly Total  
2015



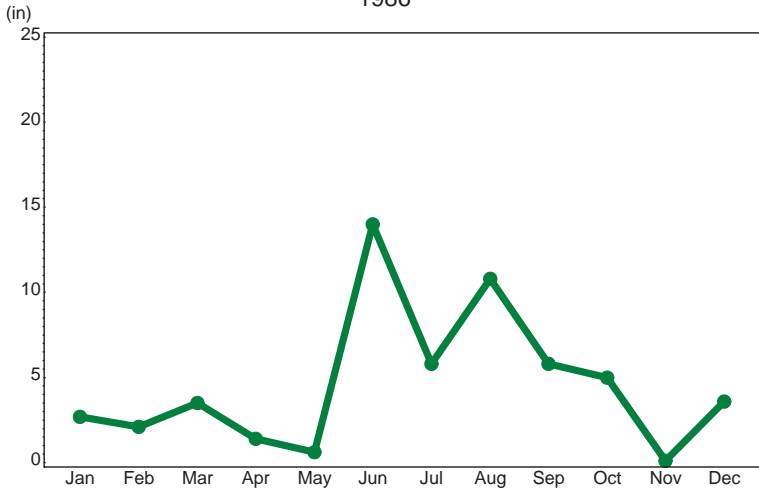
Tamiami Canal  
Precipitation (in)  
Monthly Total  
1984



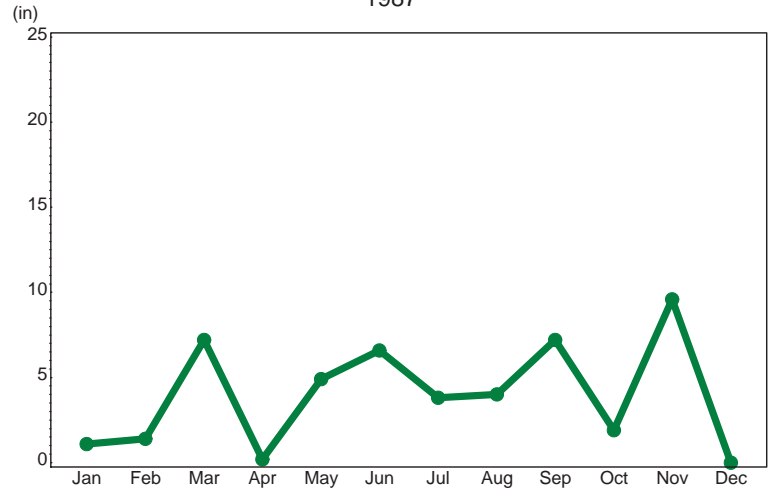
Tamiami Canal  
Precipitation (in)  
Monthly Total  
1985



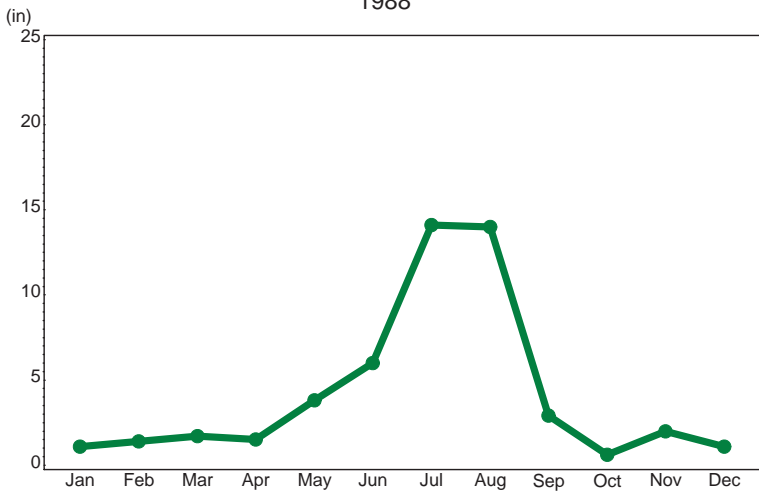
Tamiami Canal  
Precipitation (in)  
Monthly Total  
1986



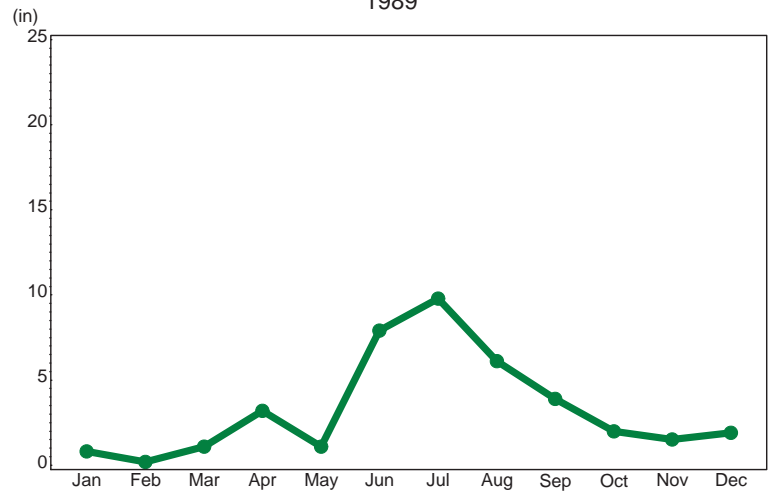
Tamiami Canal  
Precipitation (in)  
Monthly Total  
1987



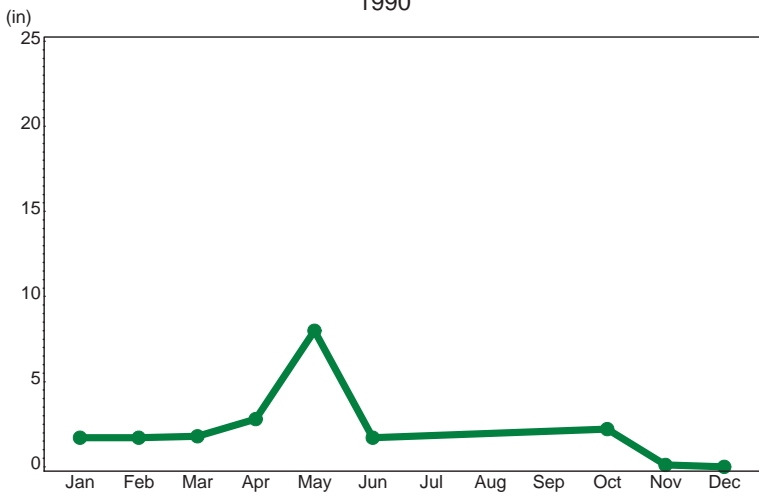
Tamiami Canal  
Precipitation (in)  
Monthly Total  
1988



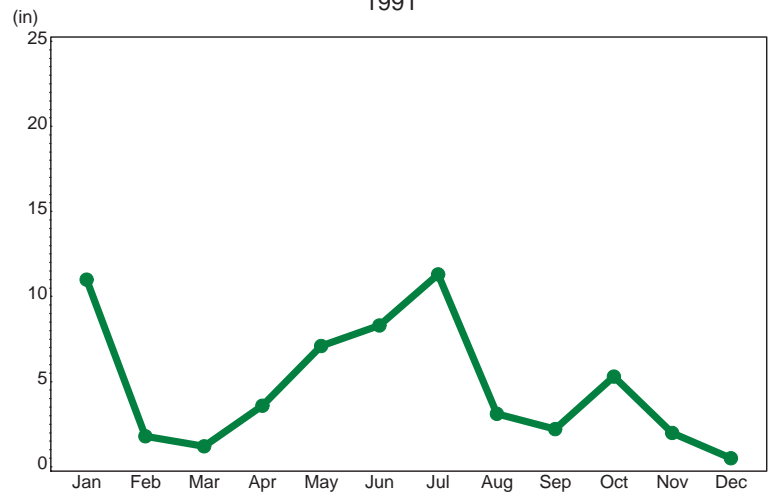
Tamiami Canal  
Precipitation (in)  
Monthly Total  
1989



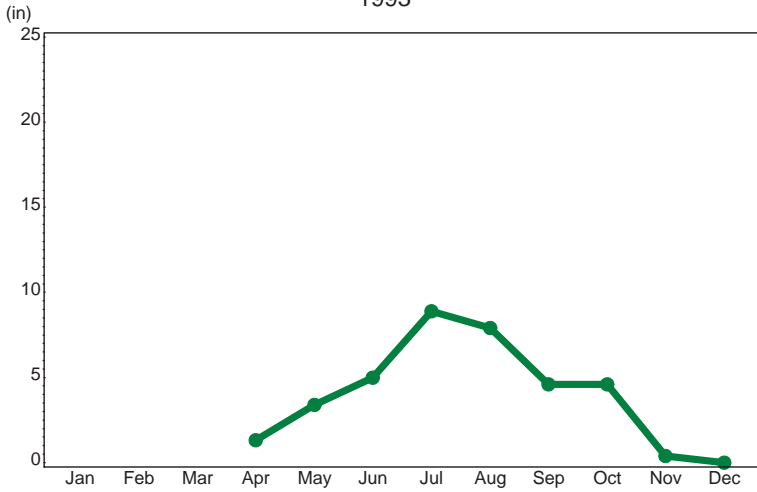
Tamiami Canal  
Precipitation (in)  
Monthly Total  
1990



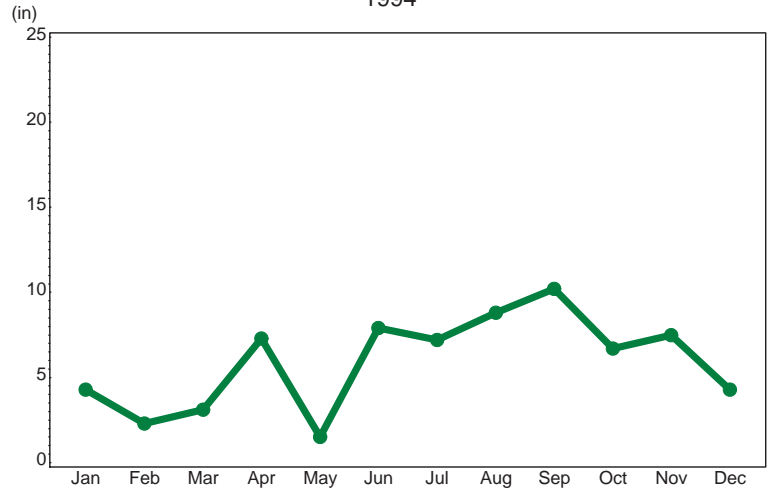
Tamiami Canal  
Precipitation (in)  
Monthly Total  
1991



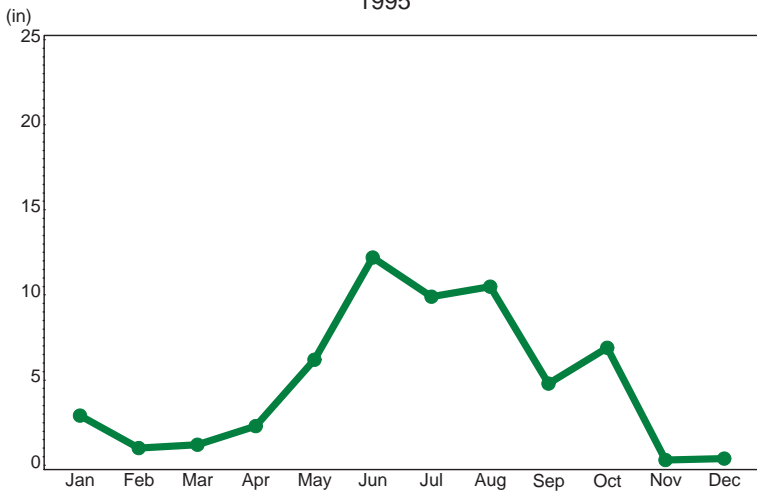
Tamiami Canal  
Precipitation (in)  
Monthly Total  
1993



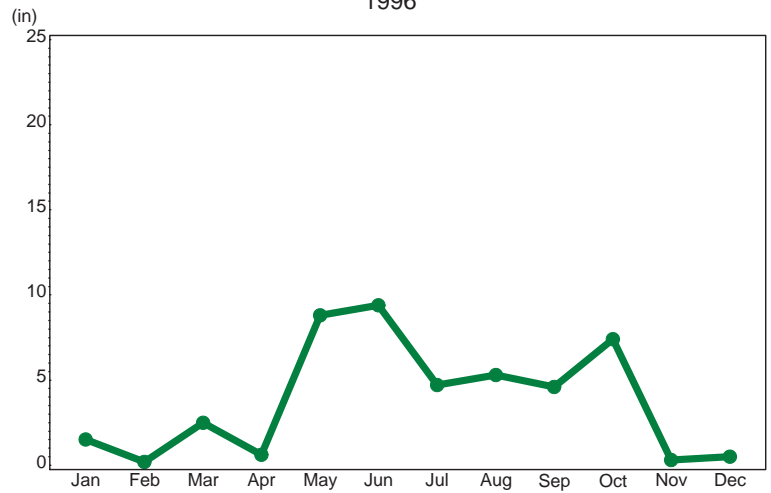
Tamiami Canal  
Precipitation (in)  
Monthly Total  
1994



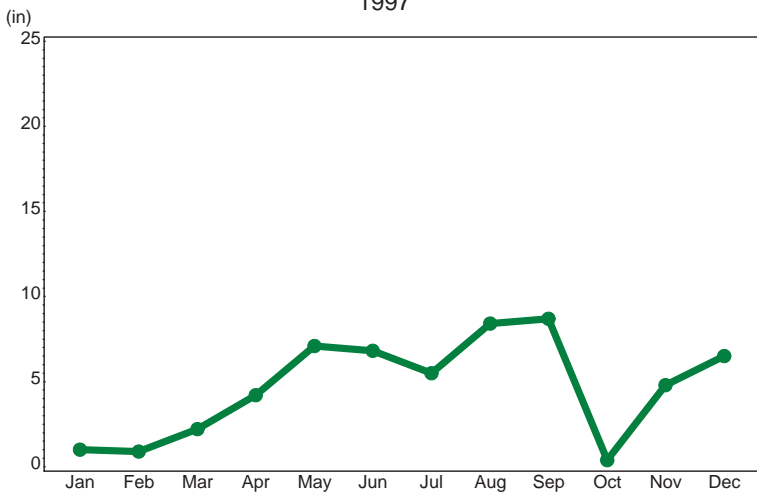
Tamiami Canal  
Precipitation (in)  
Monthly Total  
1995



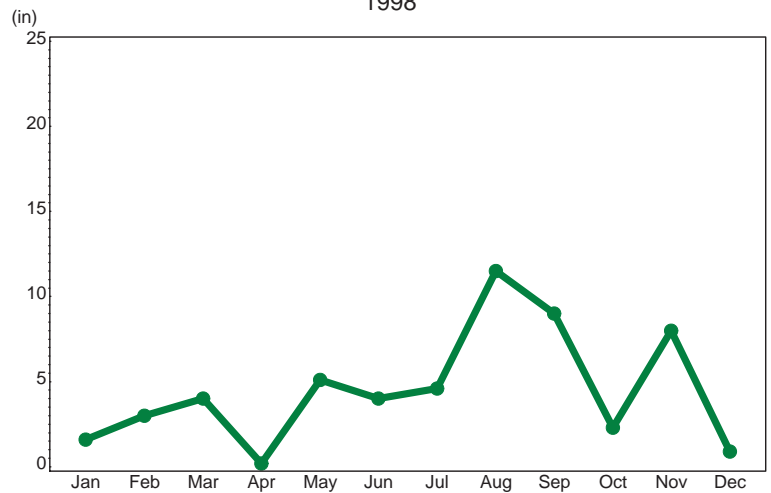
Tamiami Canal  
Precipitation (in)  
Monthly Total  
1996



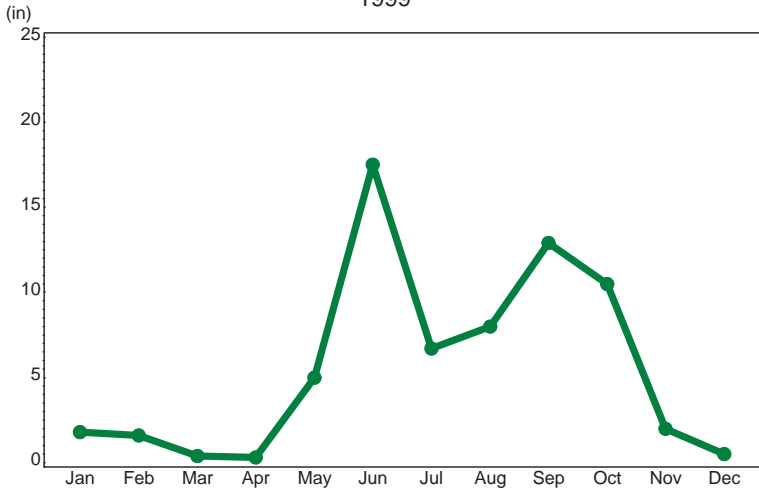
Tamiami Canal  
Precipitation (in)  
Monthly Total  
1997



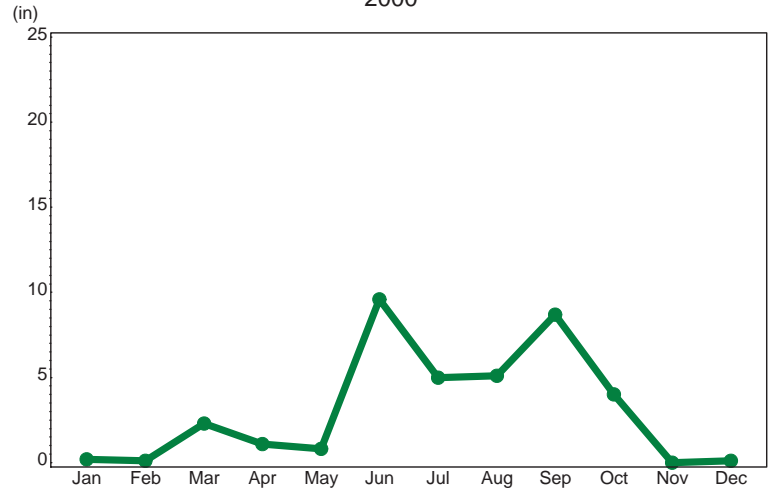
Tamiami Canal  
Precipitation (in)  
Monthly Total  
1998



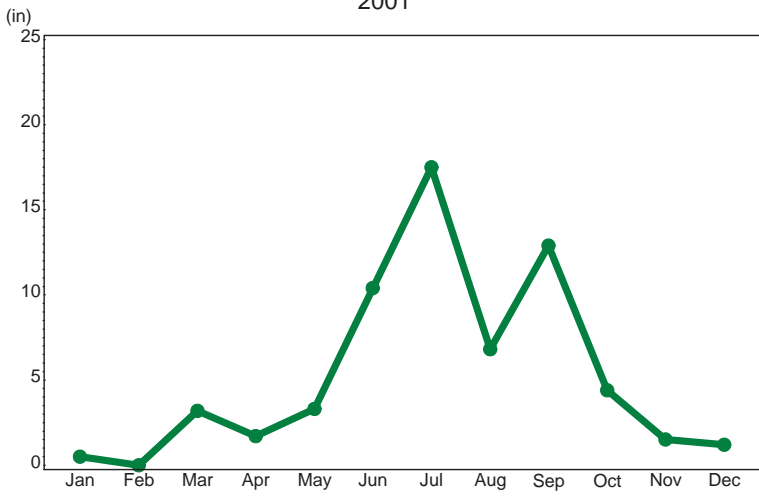
Tamiami Canal  
Precipitation (in)  
Monthly Total  
1999



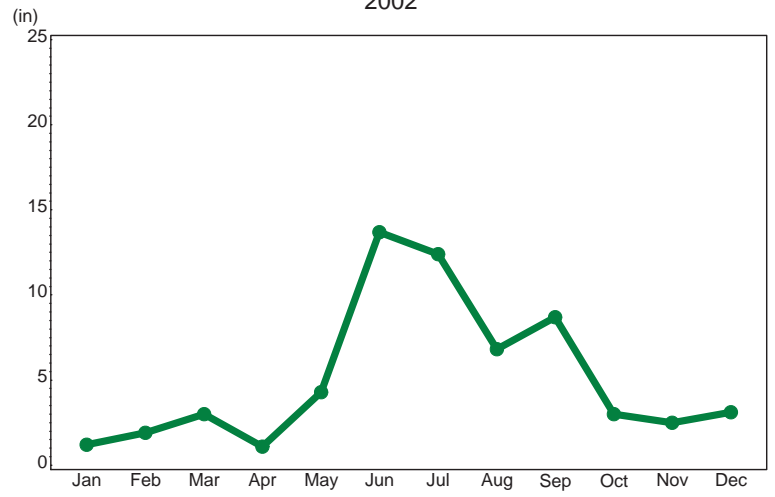
Tamiami Canal  
Precipitation (in)  
Monthly Total  
2000



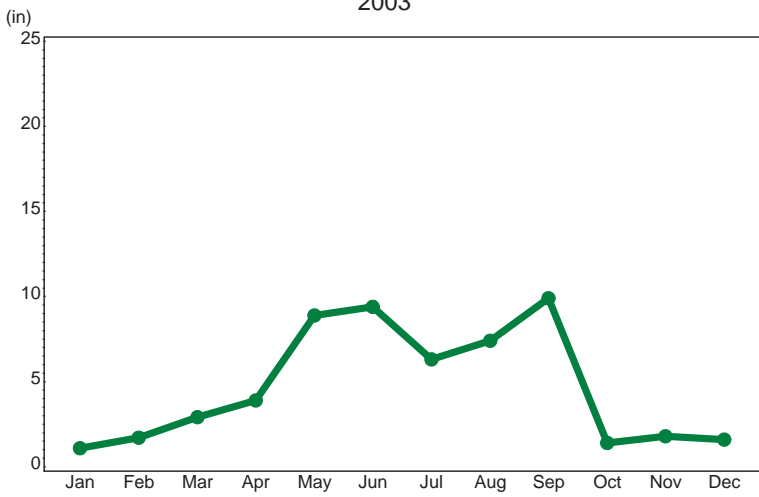
Tamiami Canal  
Precipitation (in)  
Monthly Total  
2001



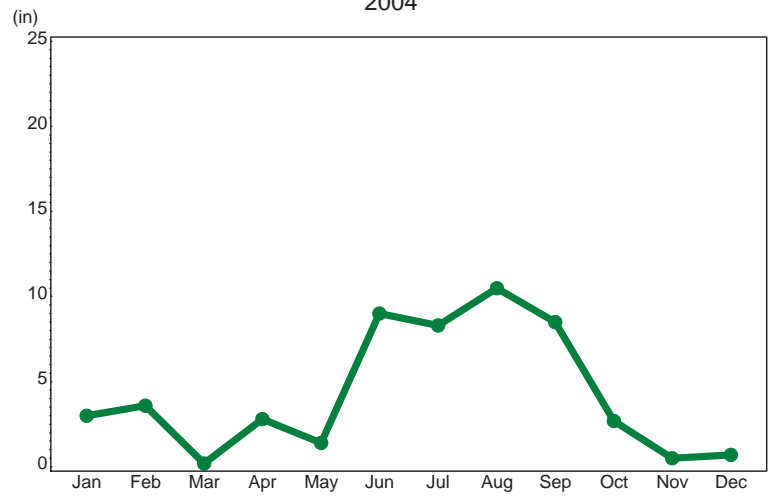
Tamiami Canal  
Precipitation (in)  
Monthly Total  
2002



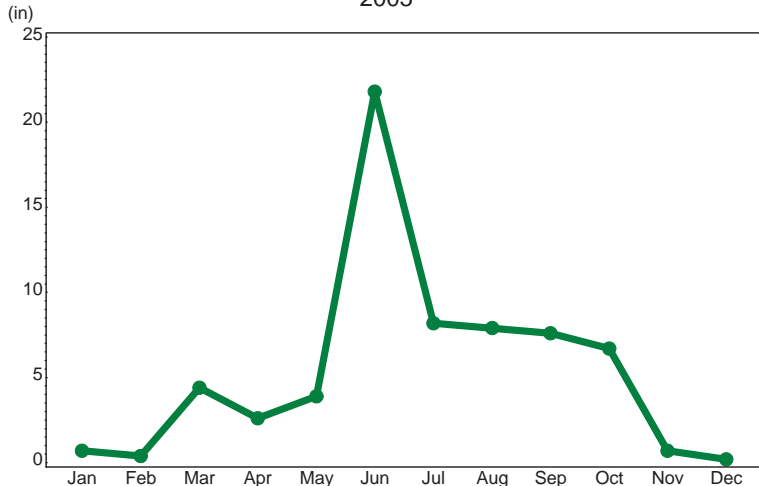
Tamiami Canal  
Precipitation (in)  
Monthly Total  
2003



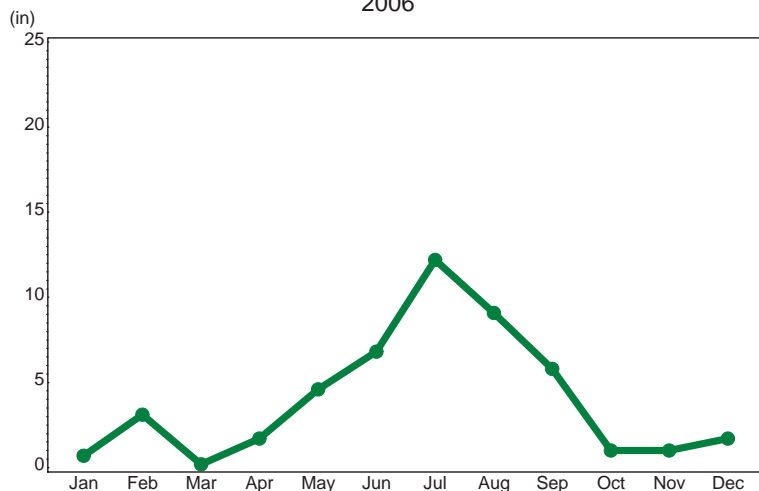
Tamiami Canal  
Precipitation (in)  
Monthly Total  
2004



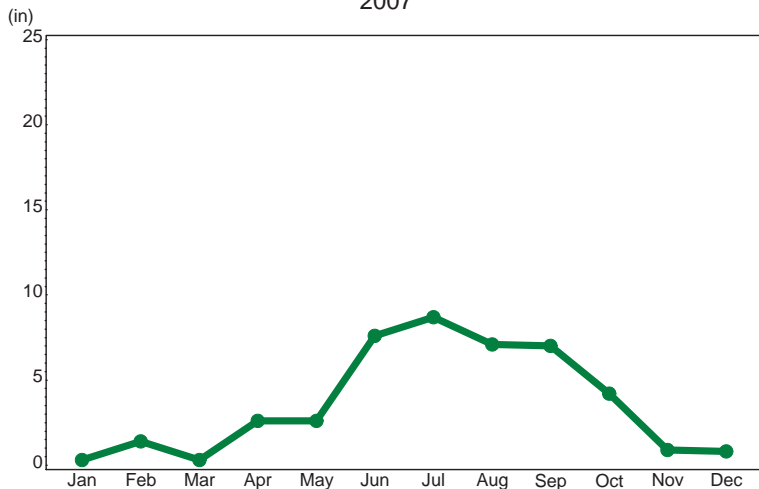
Tamiami Canal  
Precipitation (in)  
Monthly Total  
2005



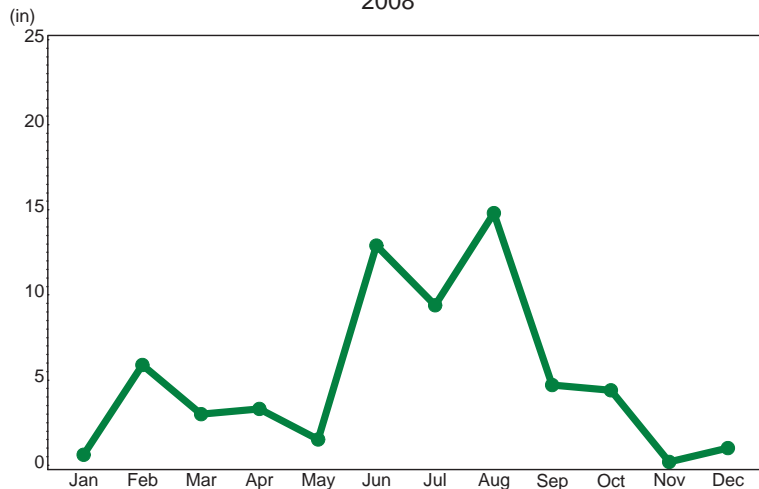
Tamiami Canal  
Precipitation (in)  
Monthly Total  
2006



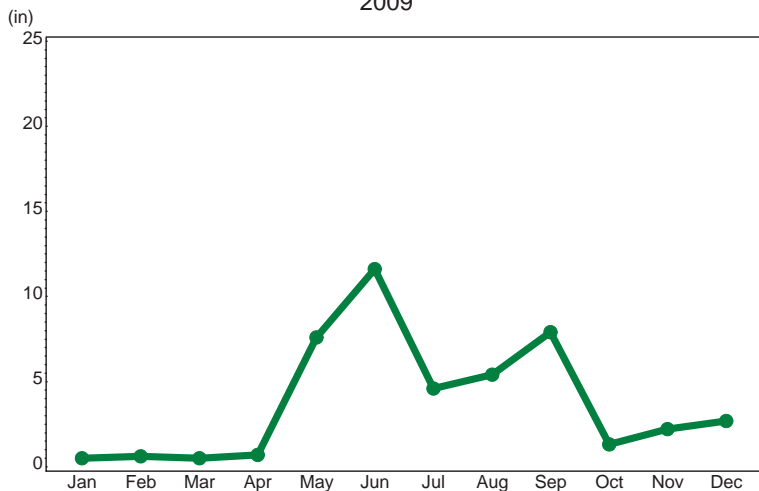
Tamiami Canal  
Precipitation (in)  
Monthly Total  
2007



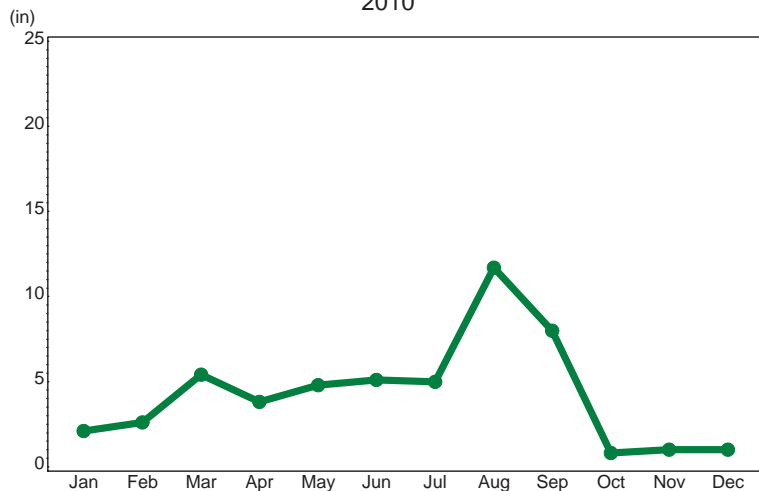
Tamiami Canal  
Precipitation (in)  
Monthly Total  
2008



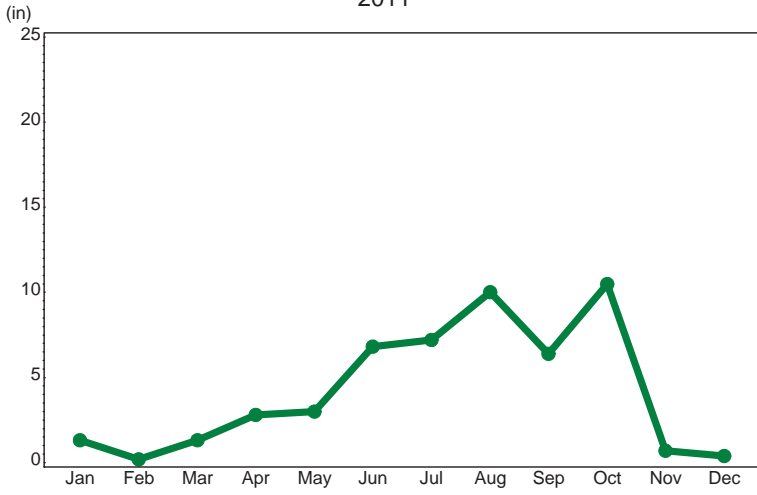
Tamiami Canal  
Precipitation (in)  
Monthly Total  
2009



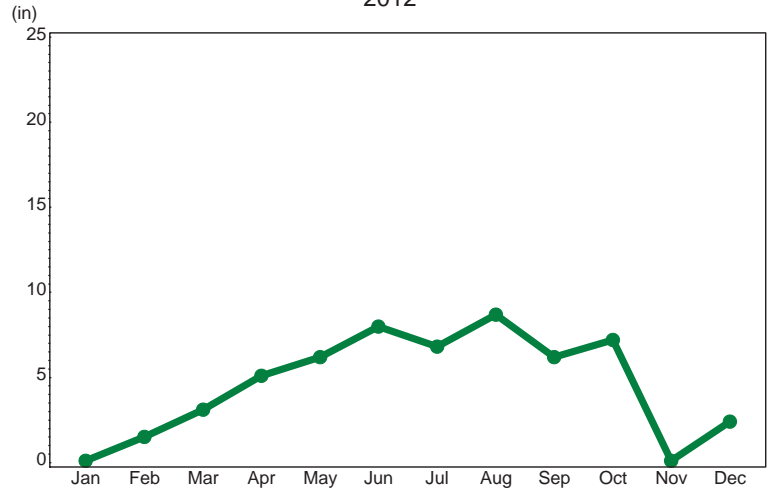
Tamiami Canal  
Precipitation (in)  
Monthly Total  
2010



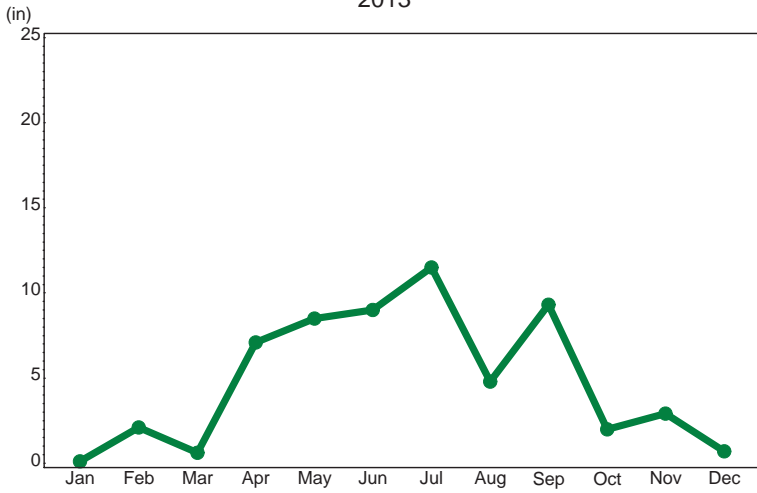
Tamiami Canal  
Precipitation (in)  
Monthly Total  
2011



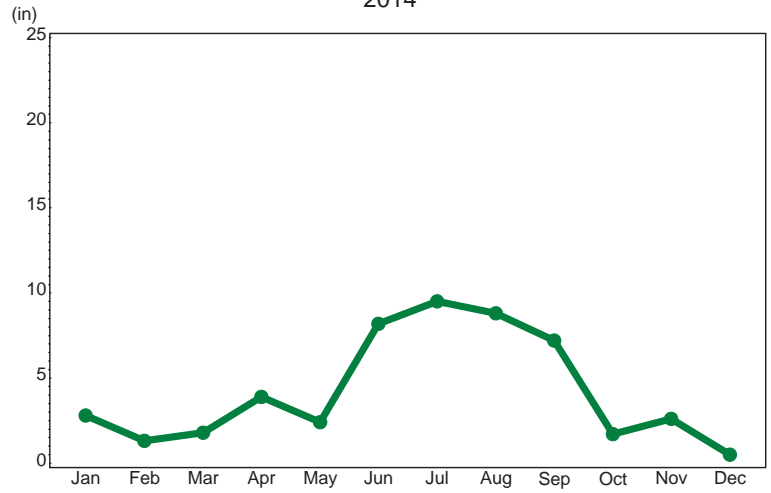
Tamiami Canal  
Precipitation (in)  
Monthly Total  
2012



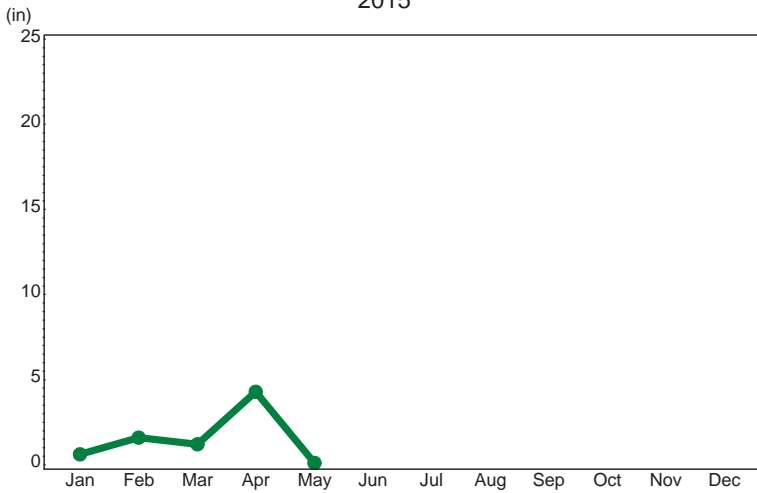
Tamiami Canal  
Precipitation (in)  
Monthly Total  
2013



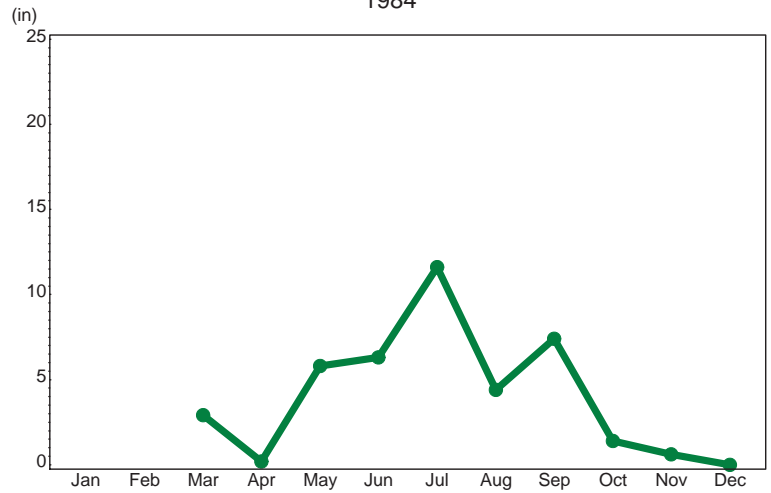
Tamiami Canal  
Precipitation (in)  
Monthly Total  
2014



Tamiami Canal  
Precipitation (in)  
Monthly Total  
2015

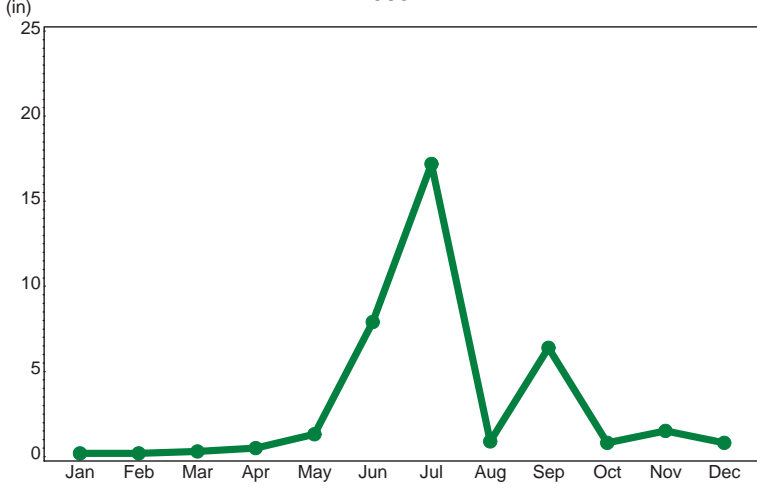


Ten Thousand Islands  
Precipitation (in)  
Monthly Total  
1984

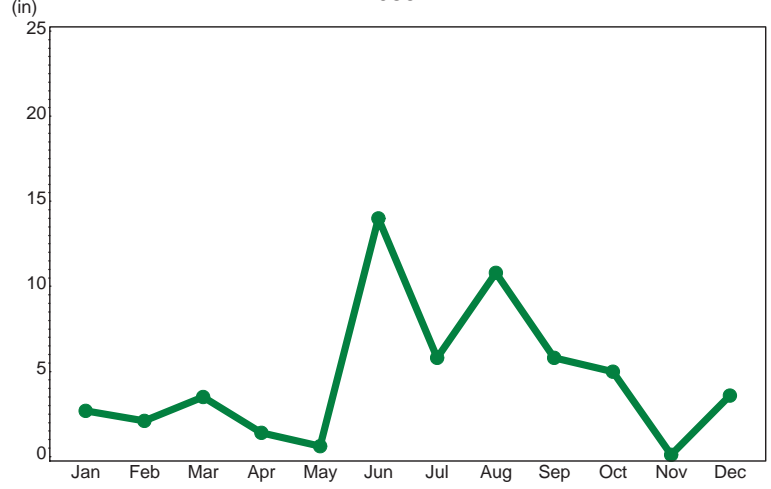




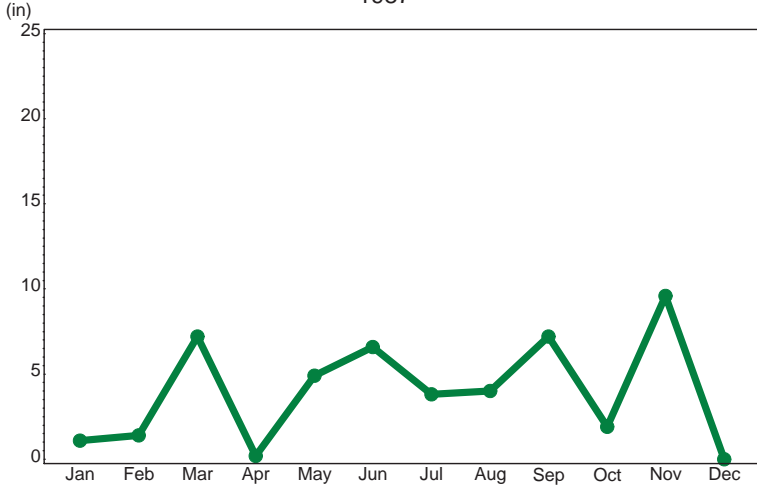
Ten Thousand Islands  
Precipitation (in)  
Monthly Total  
1985



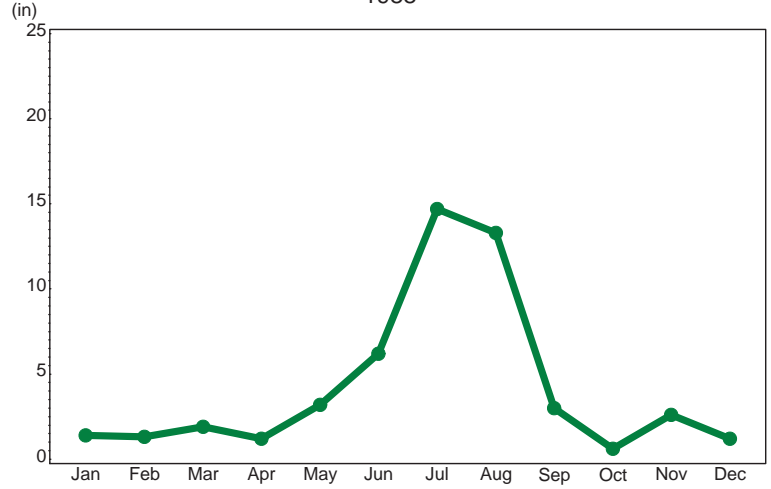
Ten Thousand Islands  
Precipitation (in)  
Monthly Total  
1986



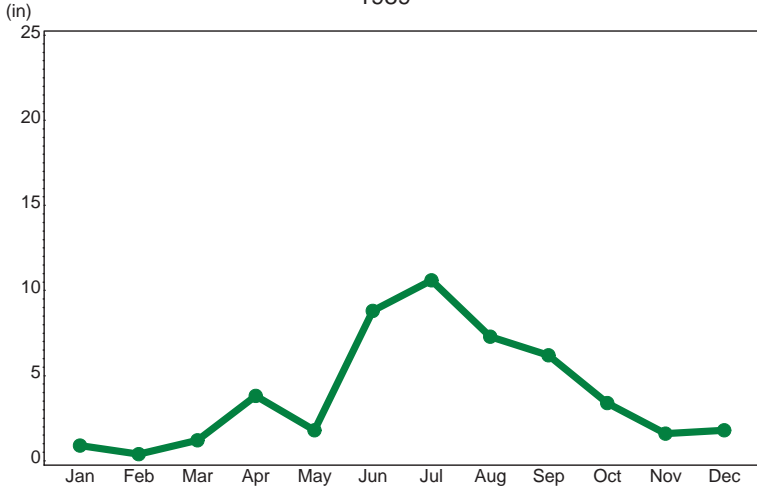
Ten Thousand Islands  
Precipitation (in)  
Monthly Total  
1987



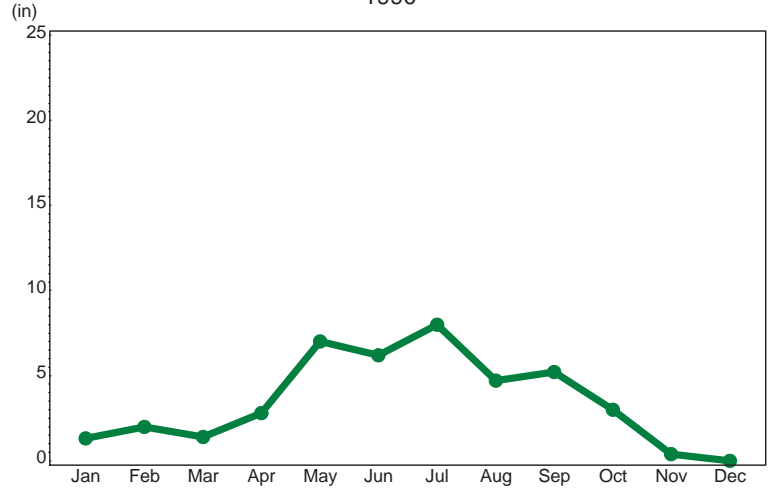
Ten Thousand Islands  
Precipitation (in)  
Monthly Total  
1988



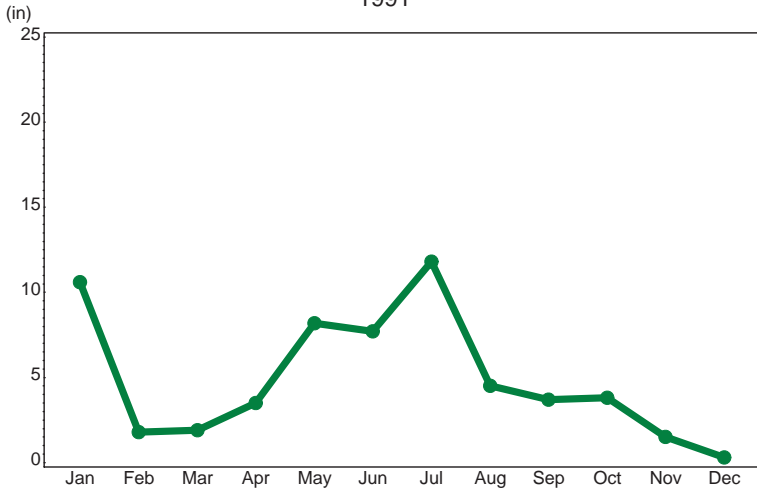
Ten Thousand Islands  
Precipitation (in)  
Monthly Total  
1989



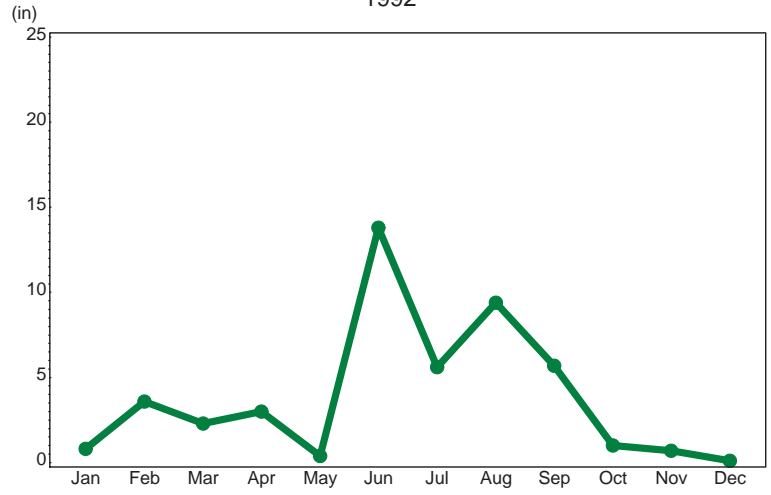
Ten Thousand Islands  
Precipitation (in)  
Monthly Total  
1990



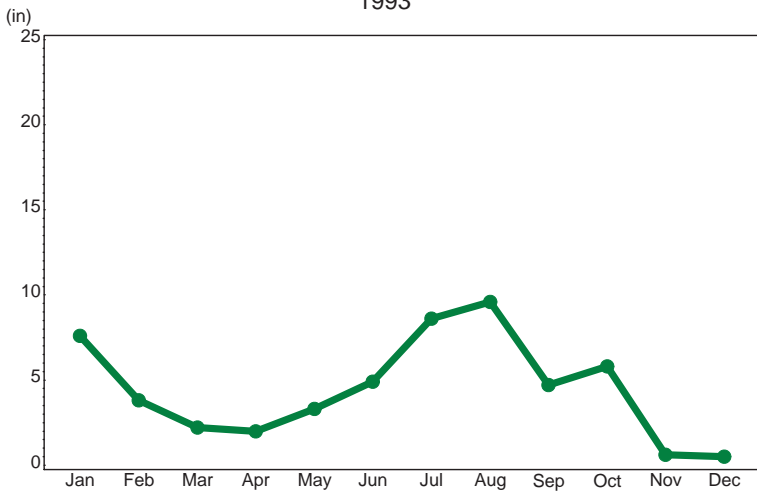
Ten Thousand Islands  
Precipitation (in)  
Monthly Total  
1991



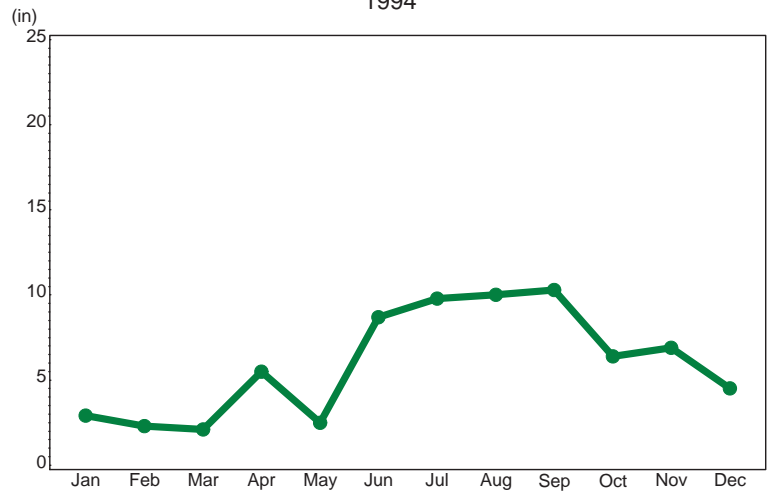
Ten Thousand Islands  
Precipitation (in)  
Monthly Total  
1992



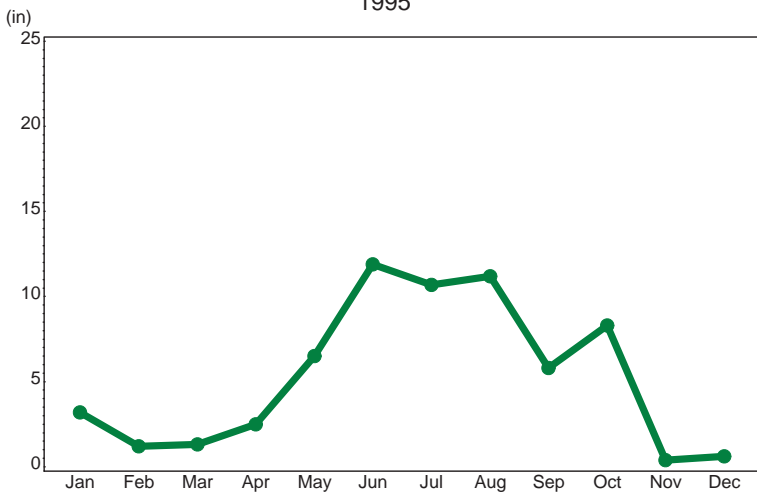
Ten Thousand Islands  
Precipitation (in)  
Monthly Total  
1993



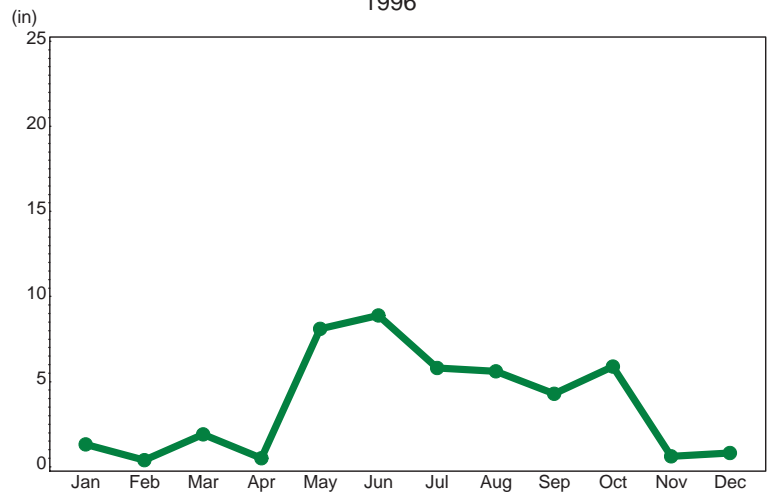
Ten Thousand Islands  
Precipitation (in)  
Monthly Total  
1994



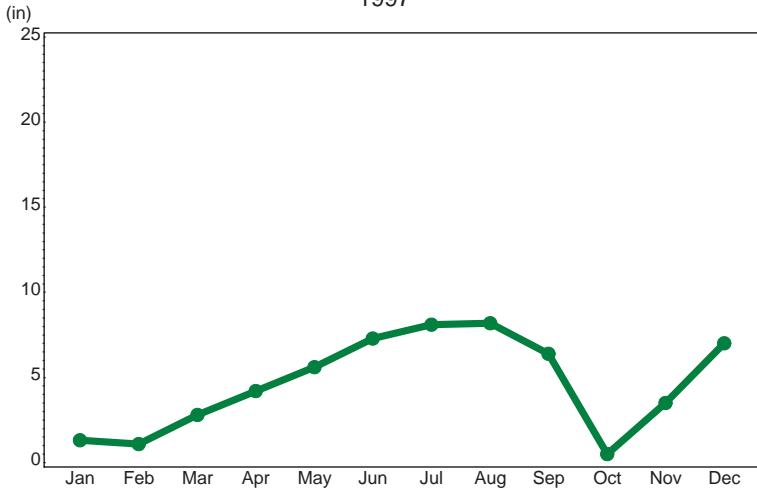
Ten Thousand Islands  
Precipitation (in)  
Monthly Total  
1995



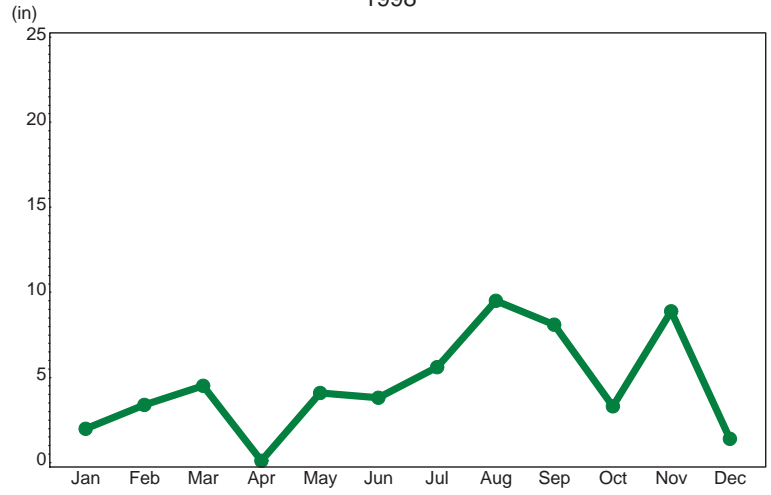
Ten Thousand Islands  
Precipitation (in)  
Monthly Total  
1996



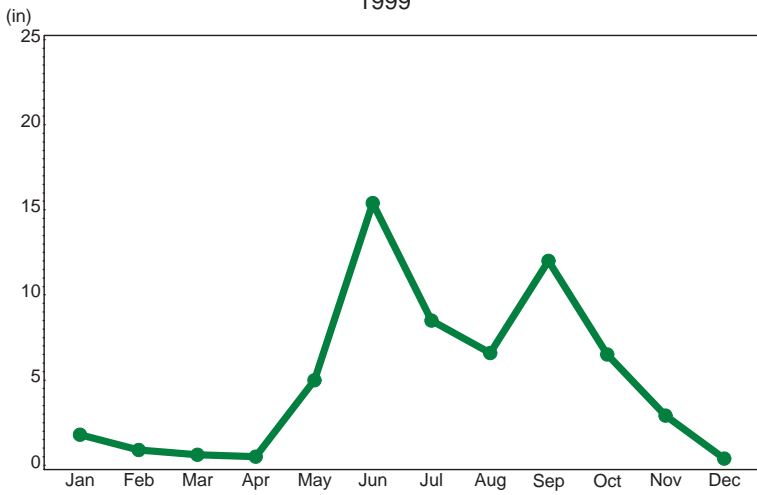
Ten Thousand Islands  
Precipitation (in)  
Monthly Total  
1997



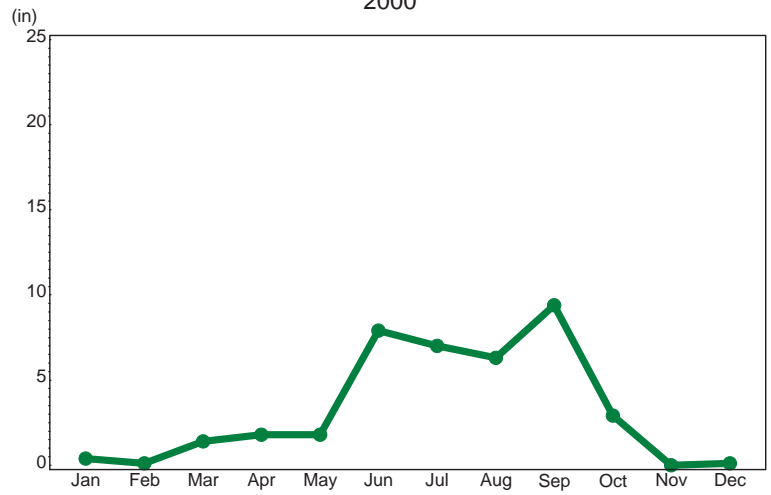
Ten Thousand Islands  
Precipitation (in)  
Monthly Total  
1998



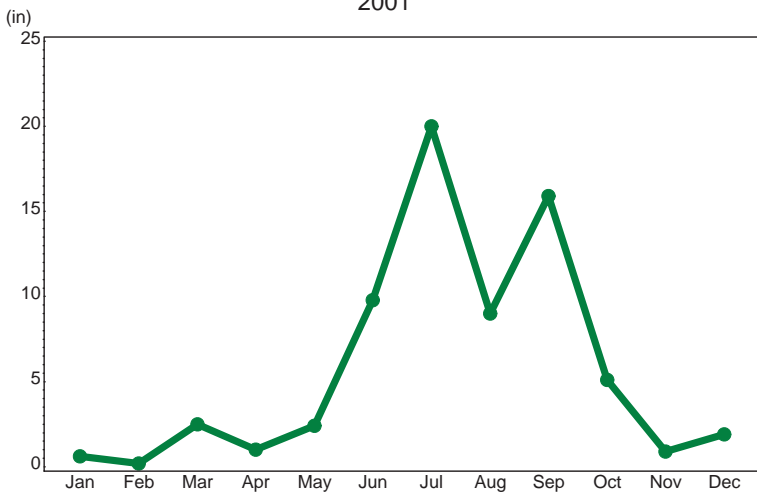
Ten Thousand Islands  
Precipitation (in)  
Monthly Total  
1999



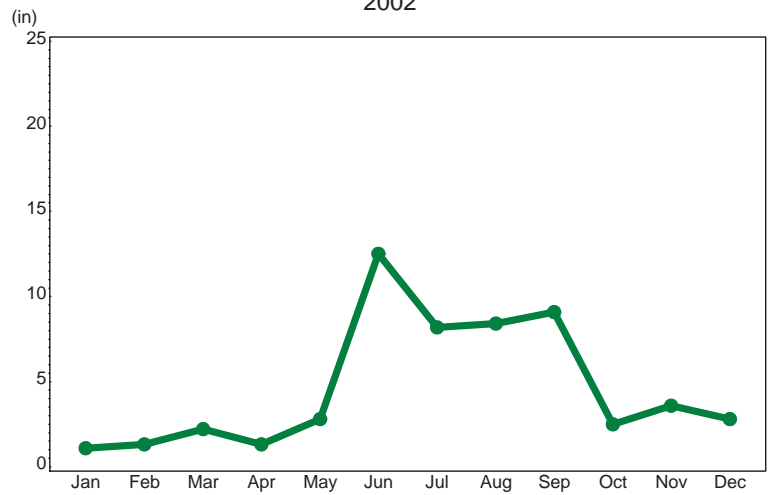
Ten Thousand Islands  
Precipitation (in)  
Monthly Total  
2000



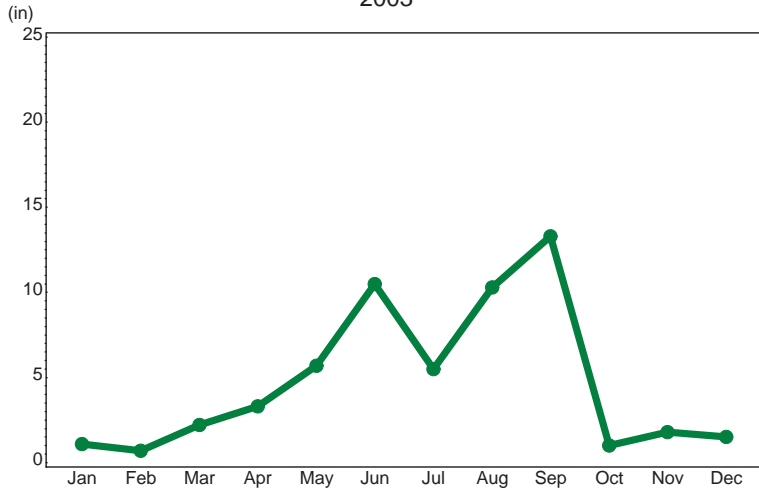
Ten Thousand Islands  
Precipitation (in)  
Monthly Total  
2001



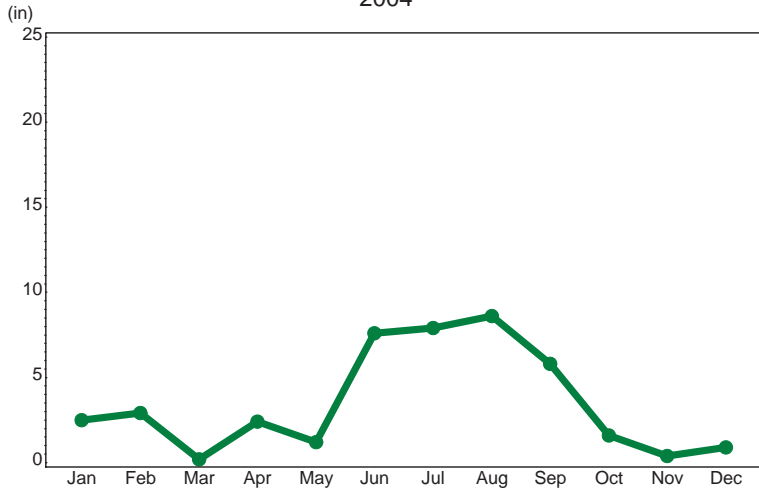
Ten Thousand Islands  
Precipitation (in)  
Monthly Total  
2002



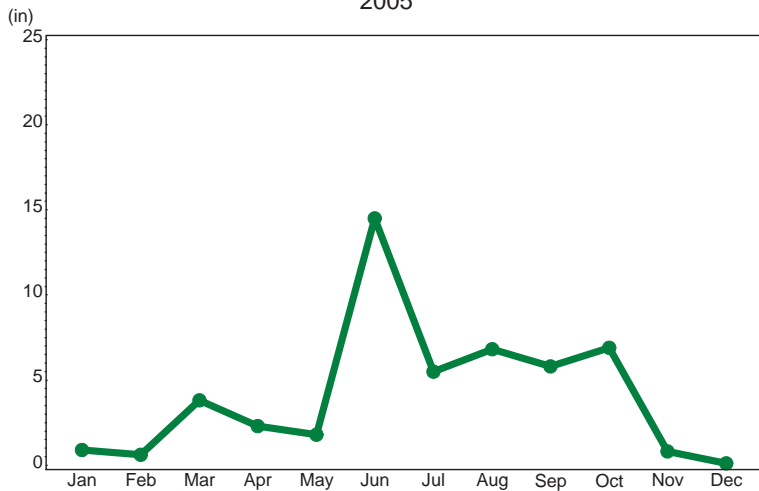
Ten Thousand Islands  
Precipitation (in)  
Monthly Total  
2003



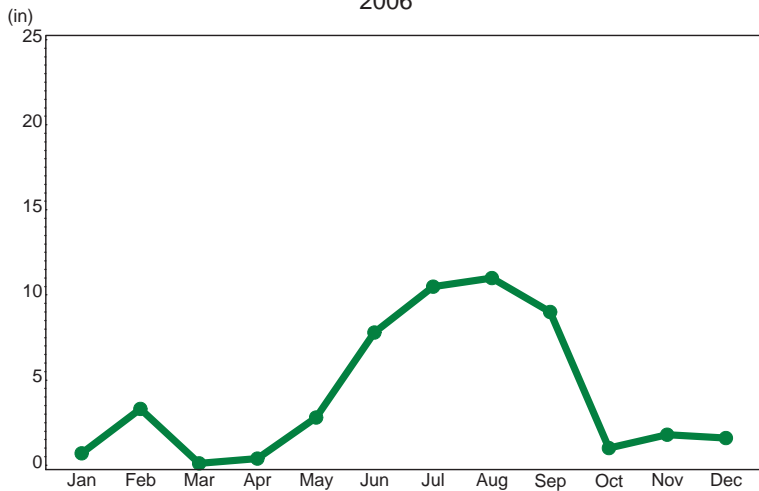
Ten Thousand Islands  
Precipitation (in)  
Monthly Total  
2004



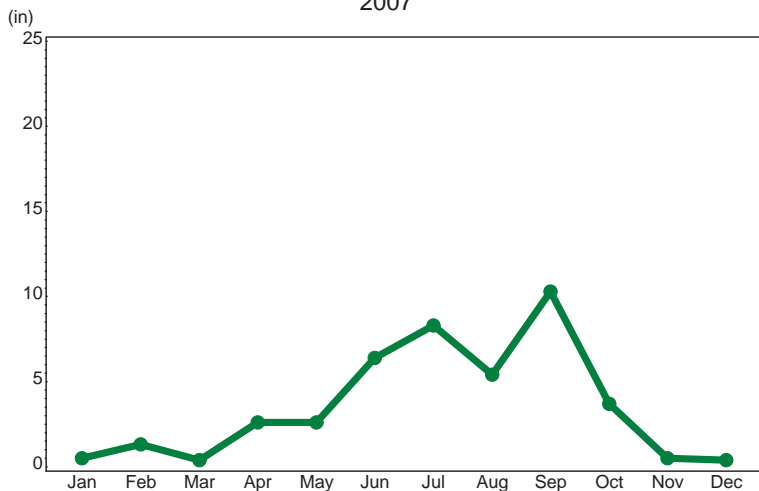
Ten Thousand Islands  
Precipitation (in)  
Monthly Total  
2005



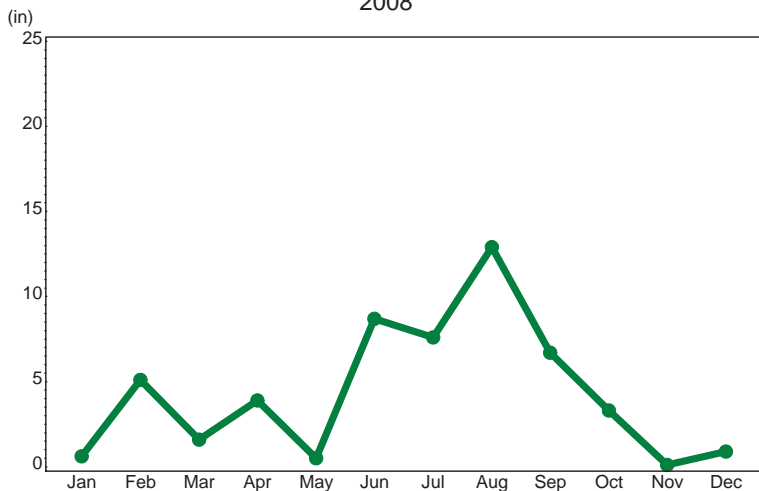
Ten Thousand Islands  
Precipitation (in)  
Monthly Total  
2006



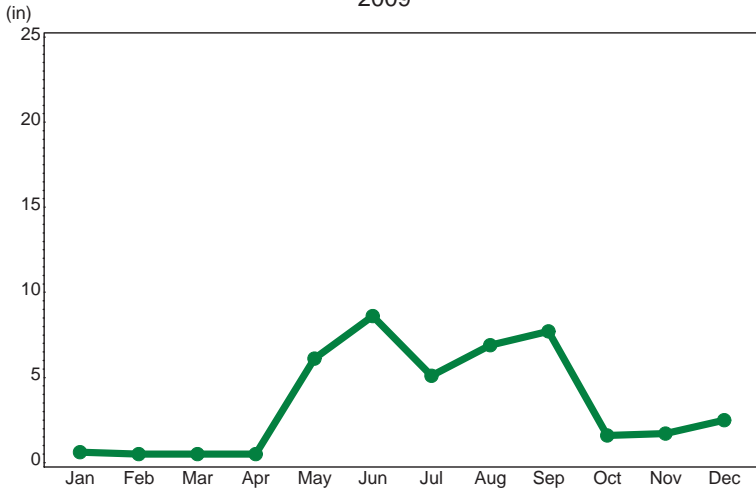
Ten Thousand Islands  
Precipitation (in)  
Monthly Total  
2007



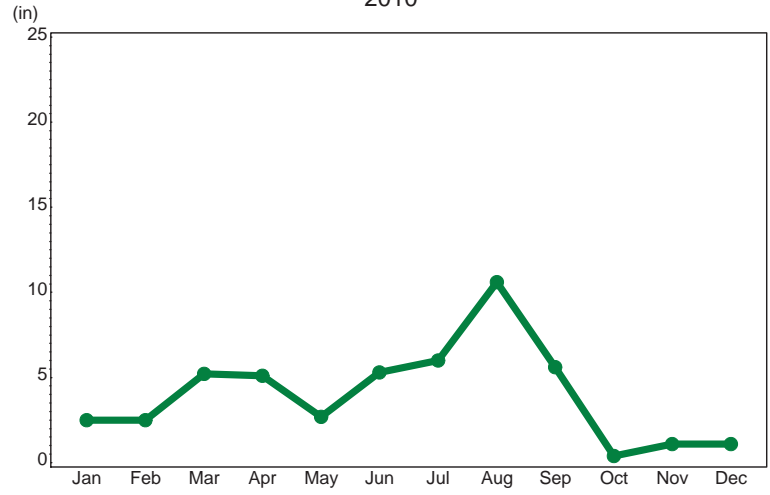
Ten Thousand Islands  
Precipitation (in)  
Monthly Total  
2008



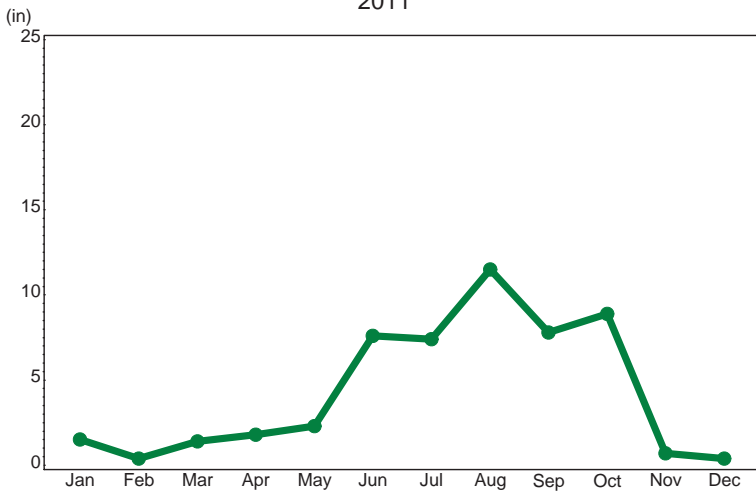
Ten Thousand Islands  
Precipitation (in)  
Monthly Total  
2009



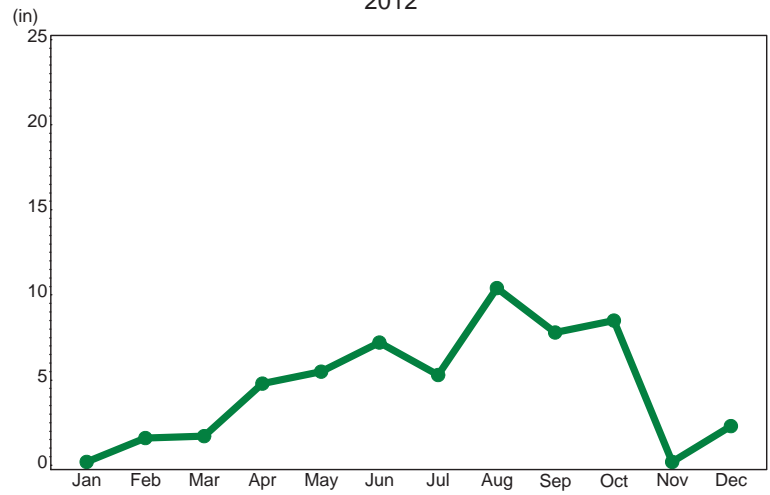
Ten Thousand Islands  
Precipitation (in)  
Monthly Total  
2010



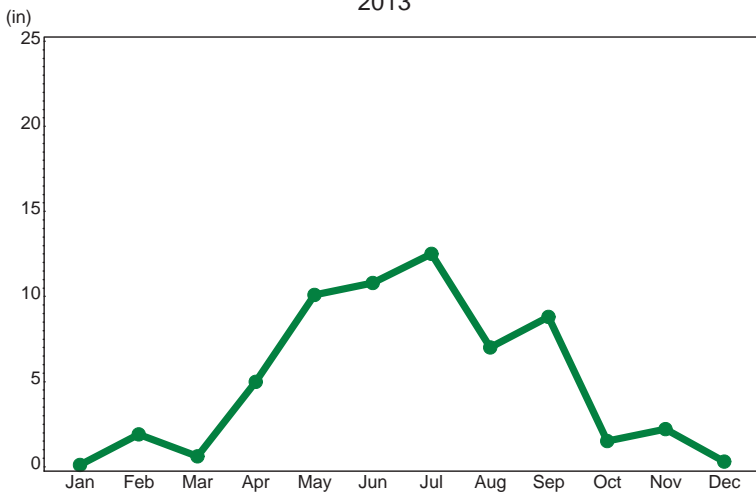
Ten Thousand Islands  
Precipitation (in)  
Monthly Total  
2011



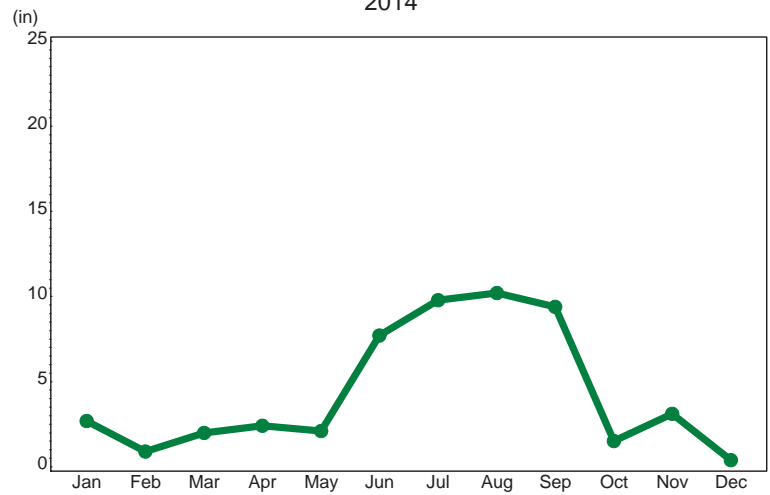
Ten Thousand Islands  
Precipitation (in)  
Monthly Total  
2012



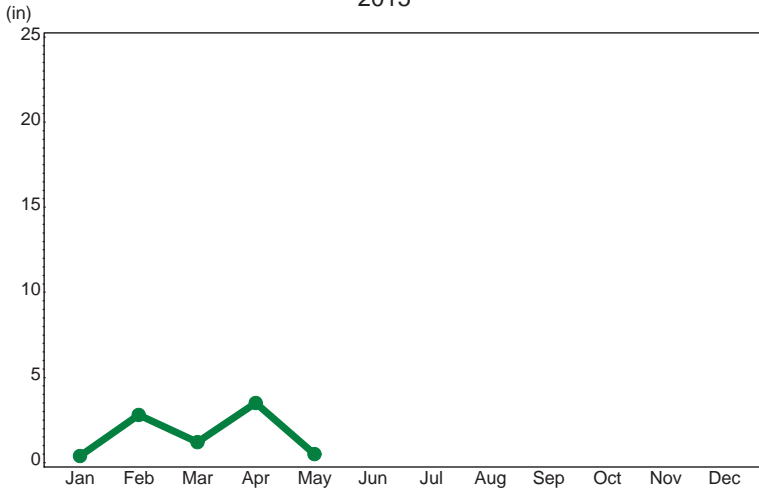
Ten Thousand Islands  
Precipitation (in)  
Monthly Total  
2013



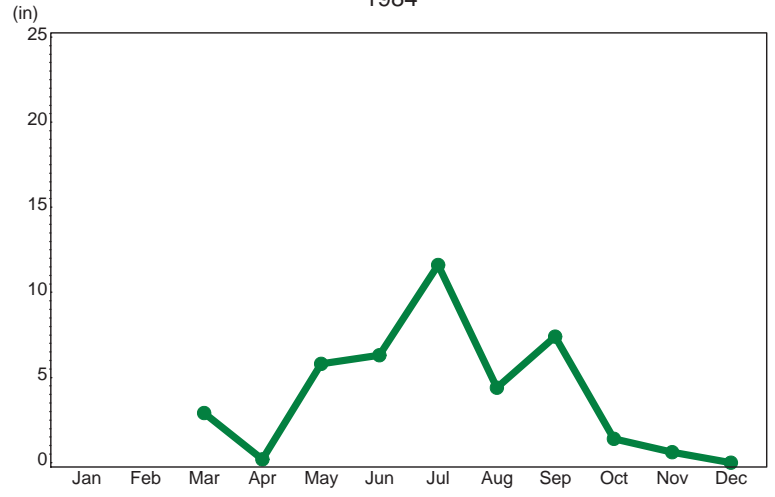
Ten Thousand Islands  
Precipitation (in)  
Monthly Total  
2014



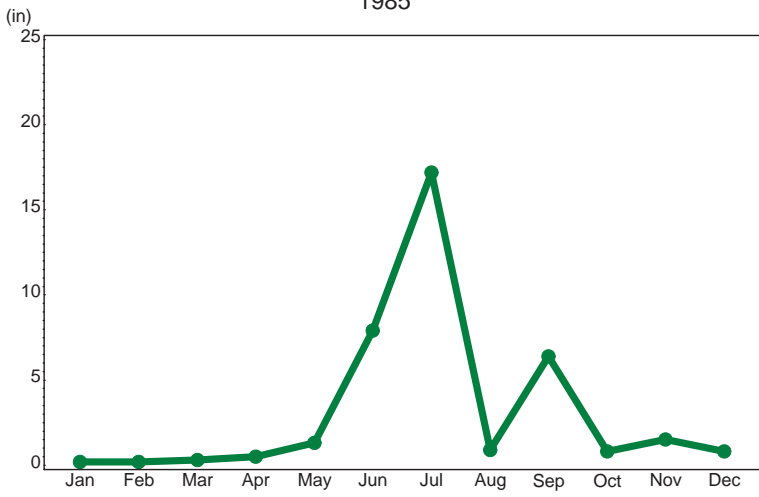
Ten Thousand Islands  
Precipitation (in)  
Monthly Total  
2015



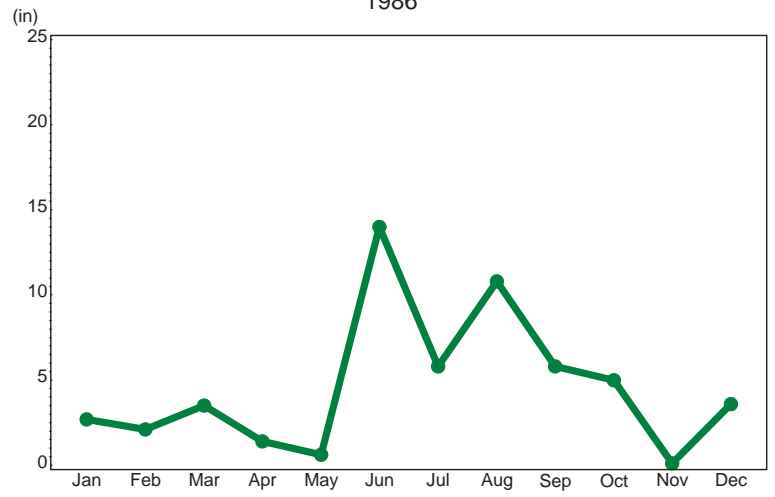
Townsend Canal  
Precipitation (in)  
Monthly Total  
1984



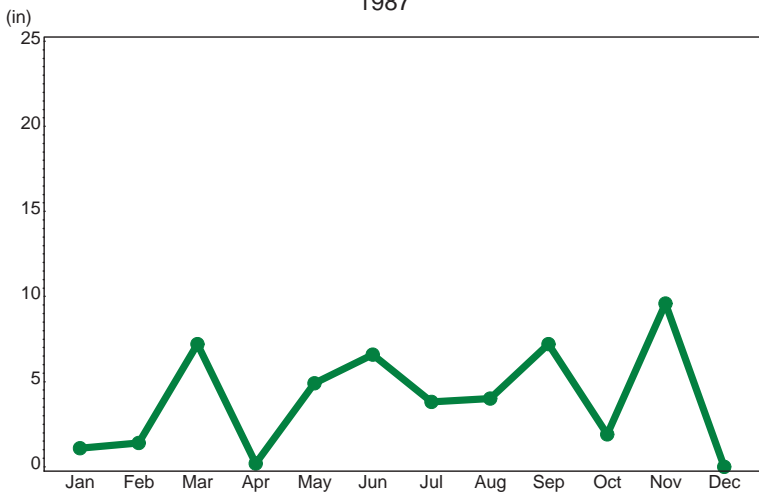
Townsend Canal  
Precipitation (in)  
Monthly Total  
1985



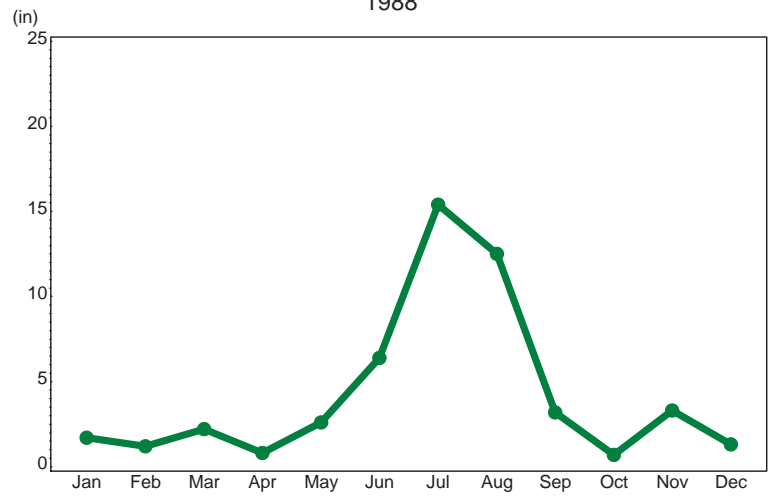
Townsend Canal  
Precipitation (in)  
Monthly Total  
1986



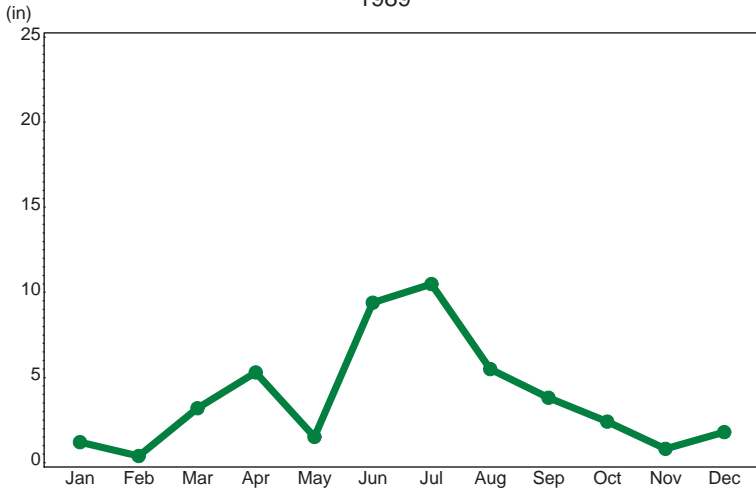
Townsend Canal  
Precipitation (in)  
Monthly Total  
1987



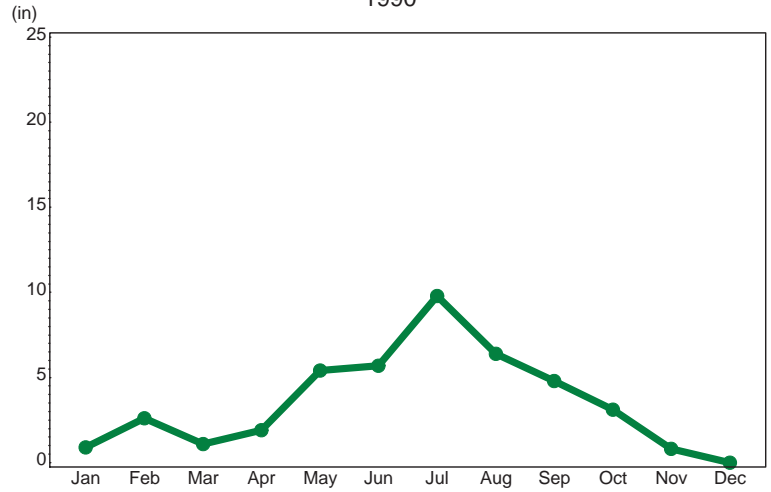
Townsend Canal  
Precipitation (in)  
Monthly Total  
1988



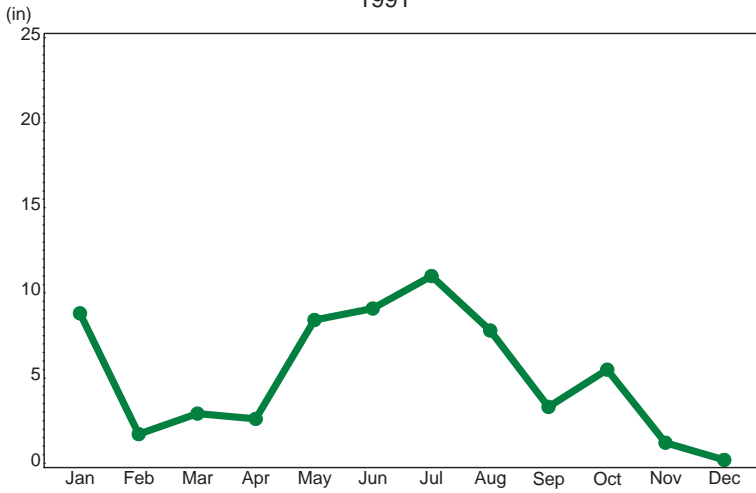
Townsend Canal  
Precipitation (in)  
Monthly Total  
1989



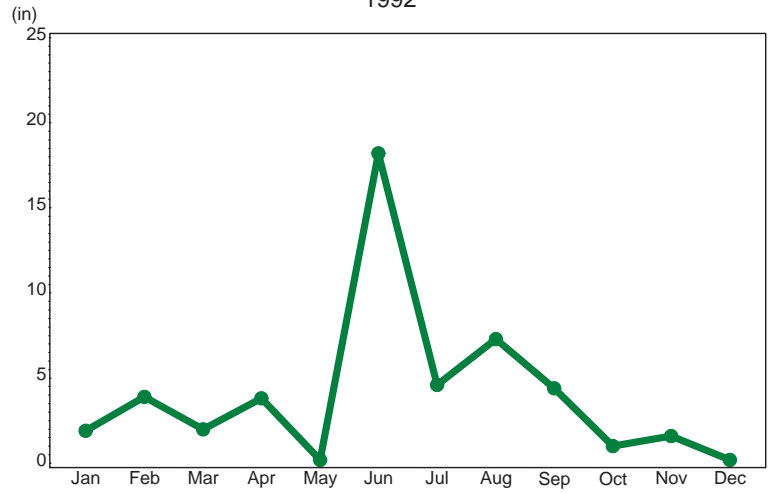
Townsend Canal  
Precipitation (in)  
Monthly Total  
1990



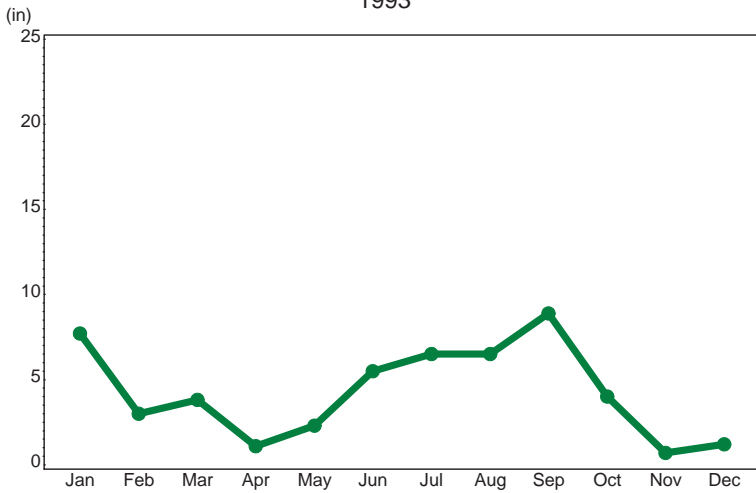
Townsend Canal  
Precipitation (in)  
Monthly Total  
1991



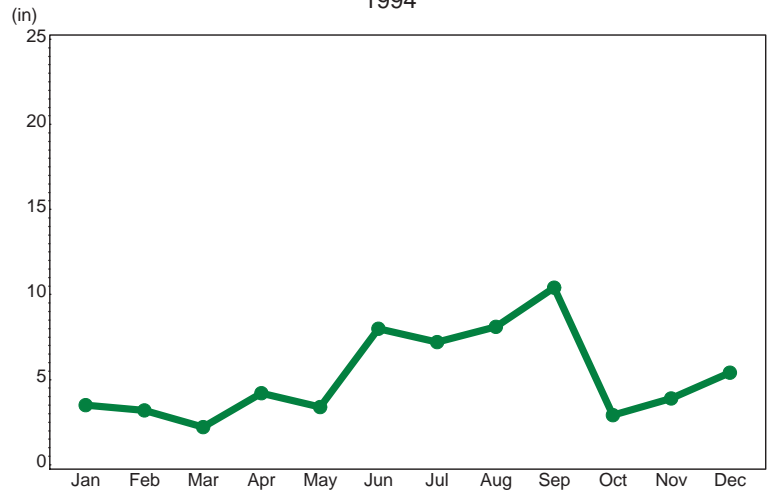
Townsend Canal  
Precipitation (in)  
Monthly Total  
1992



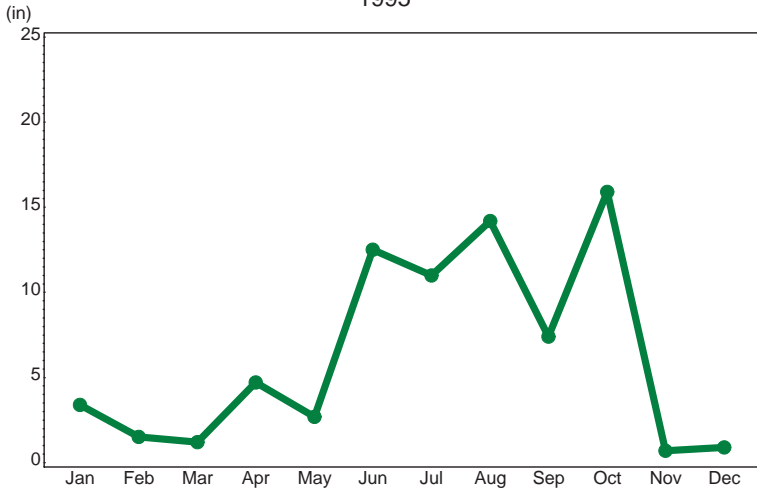
Townsend Canal  
Precipitation (in)  
Monthly Total  
1993



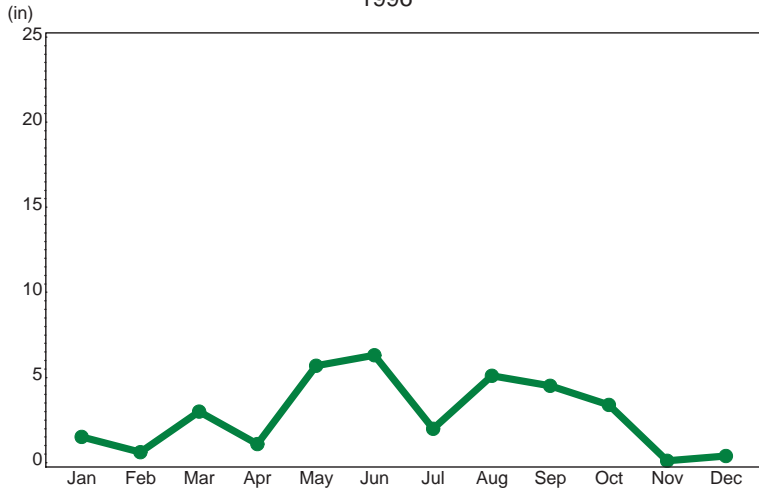
Townsend Canal  
Precipitation (in)  
Monthly Total  
1994



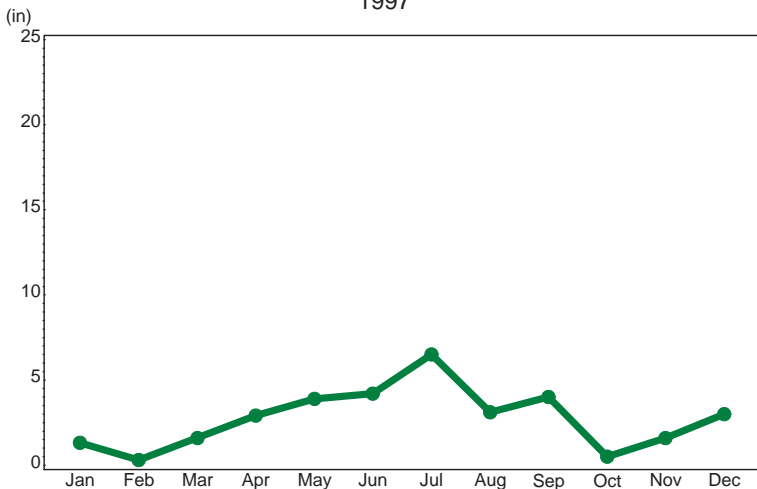
Townsend Canal  
Precipitation (in)  
Monthly Total  
1995



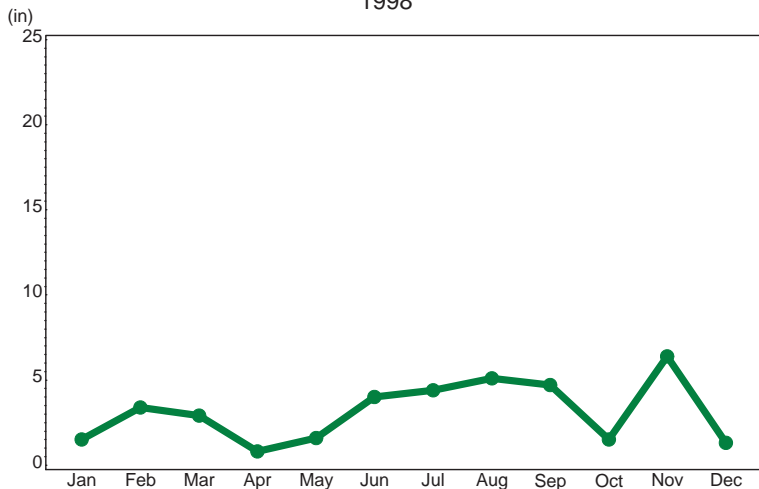
Townsend Canal  
Precipitation (in)  
Monthly Total  
1996



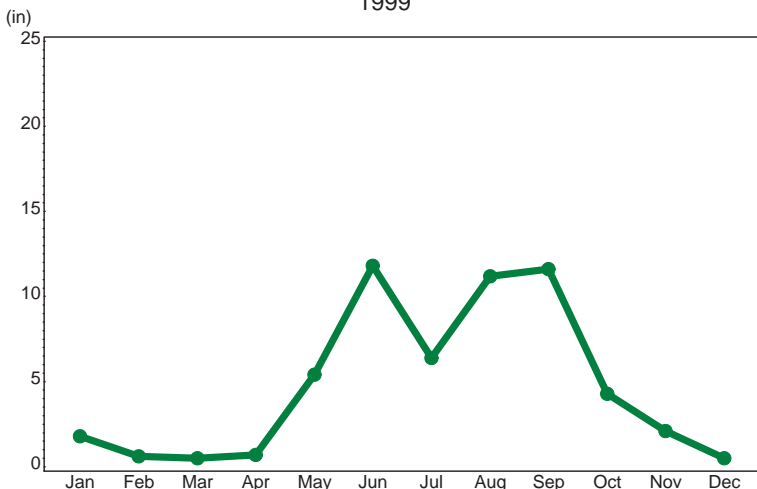
Townsend Canal  
Precipitation (in)  
Monthly Total  
1997



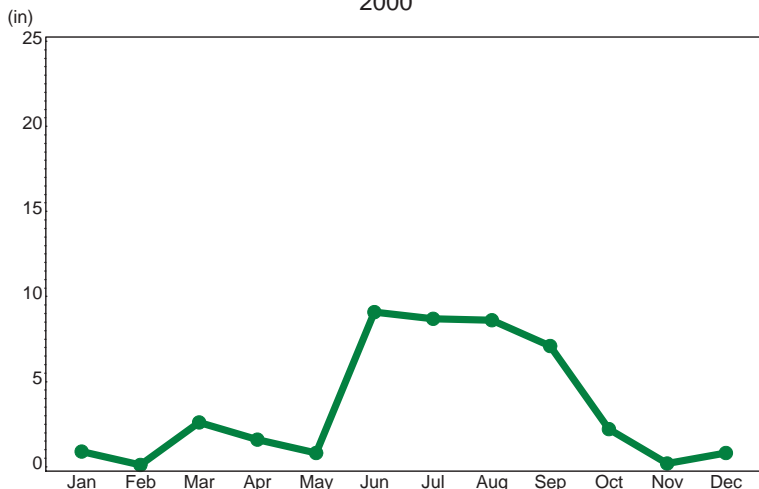
Townsend Canal  
Precipitation (in)  
Monthly Total  
1998



Townsend Canal  
Precipitation (in)  
Monthly Total  
1999

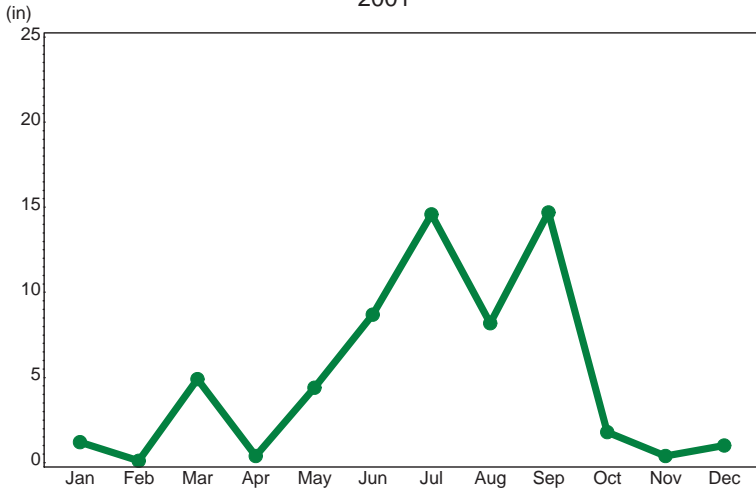


Townsend Canal  
Precipitation (in)  
Monthly Total  
2000

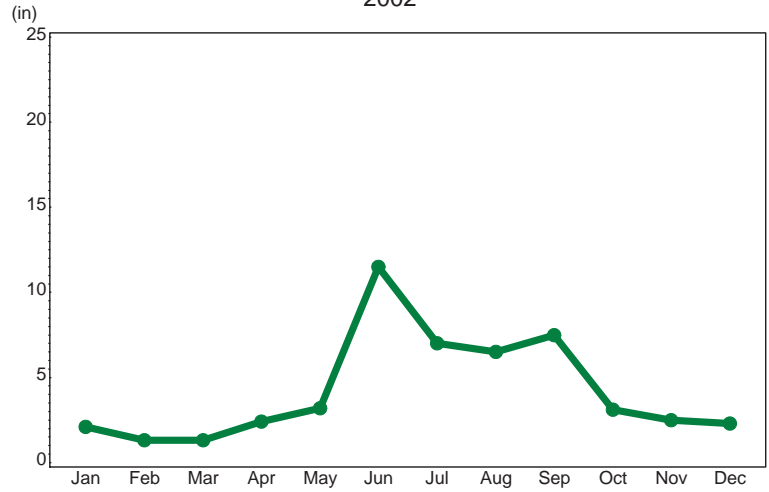




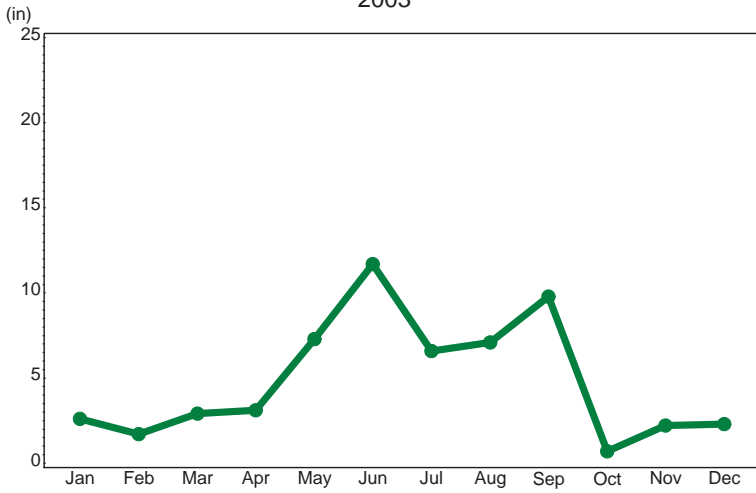
Townsend Canal  
Precipitation (in)  
Monthly Total  
2001



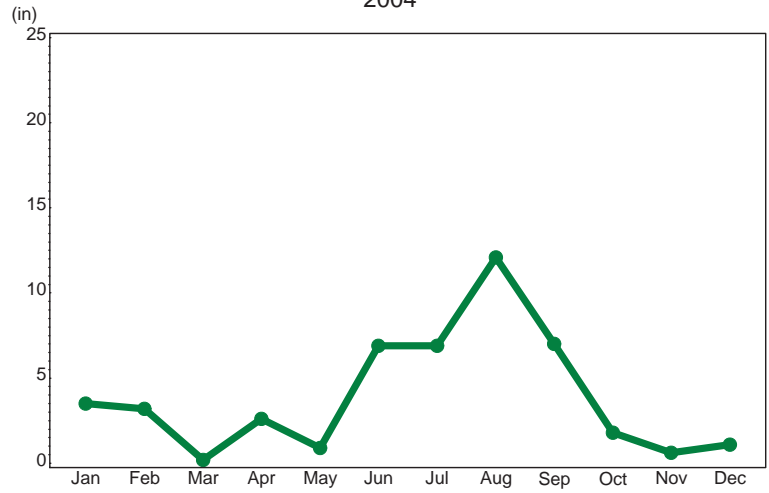
Townsend Canal  
Precipitation (in)  
Monthly Total  
2002



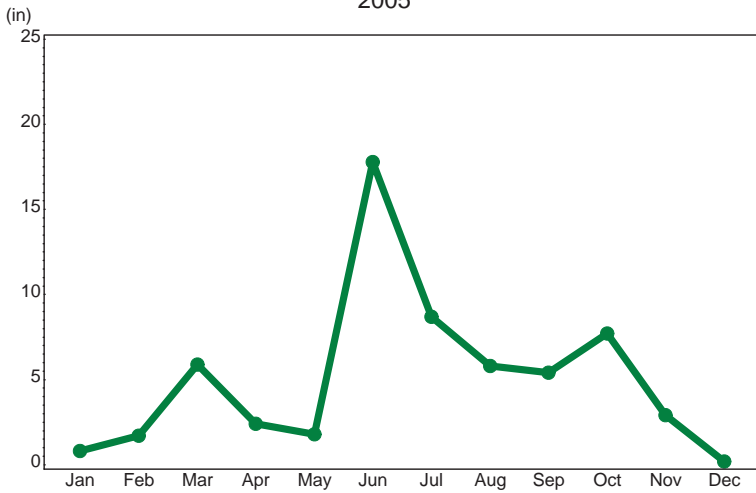
Townsend Canal  
Precipitation (in)  
Monthly Total  
2003



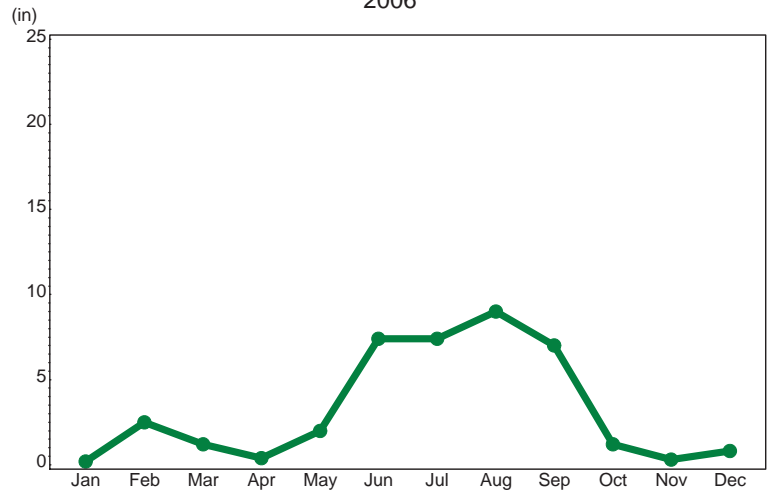
Townsend Canal  
Precipitation (in)  
Monthly Total  
2004



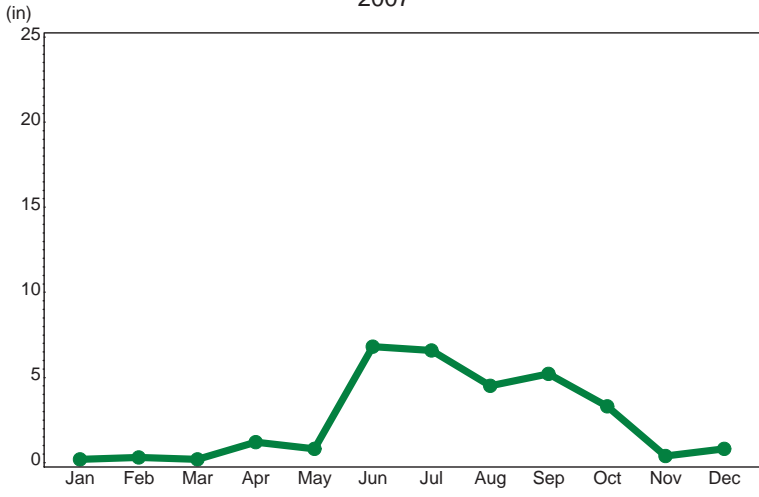
Townsend Canal  
Precipitation (in)  
Monthly Total  
2005



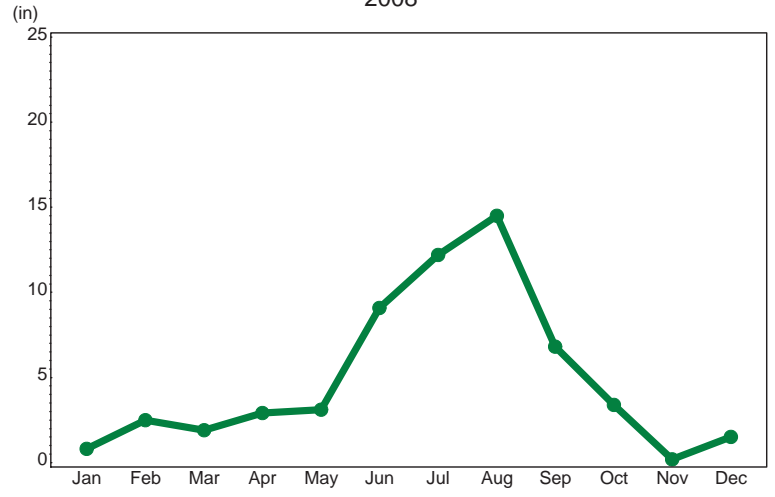
Townsend Canal  
Precipitation (in)  
Monthly Total  
2006



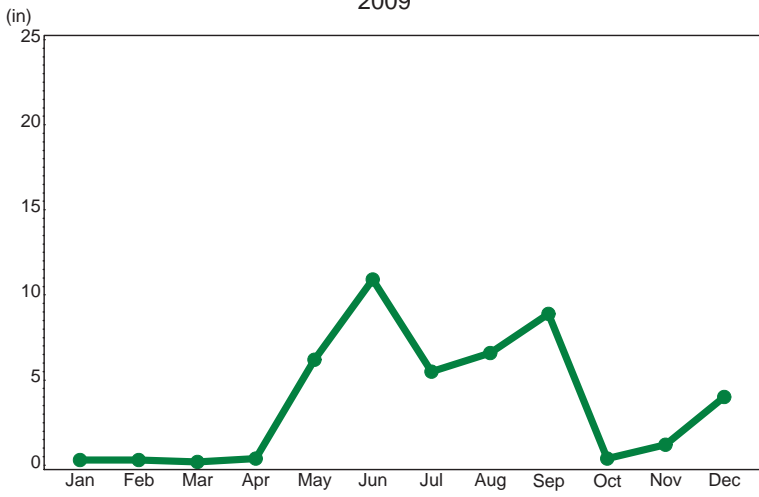
Townsend Canal  
Precipitation (in)  
Monthly Total  
2007



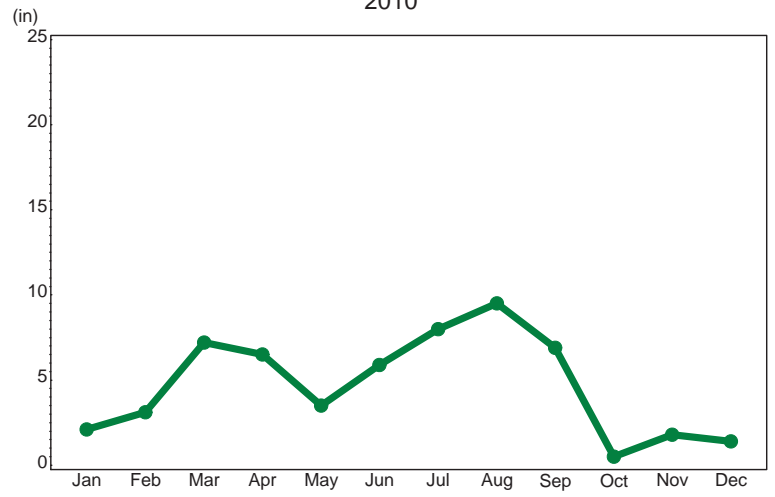
Townsend Canal  
Precipitation (in)  
Monthly Total  
2008



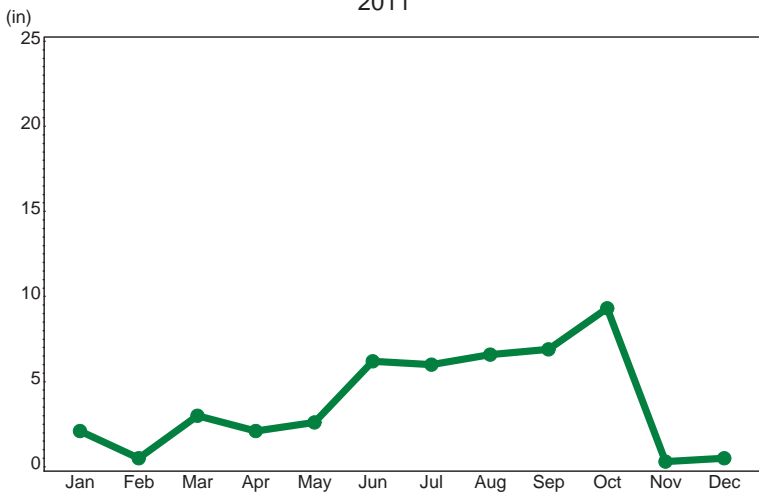
Townsend Canal  
Precipitation (in)  
Monthly Total  
2009



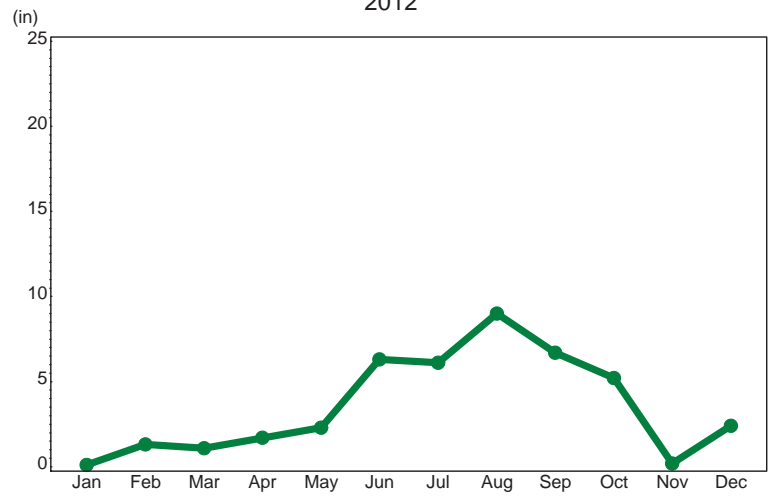
Townsend Canal  
Precipitation (in)  
Monthly Total  
2010



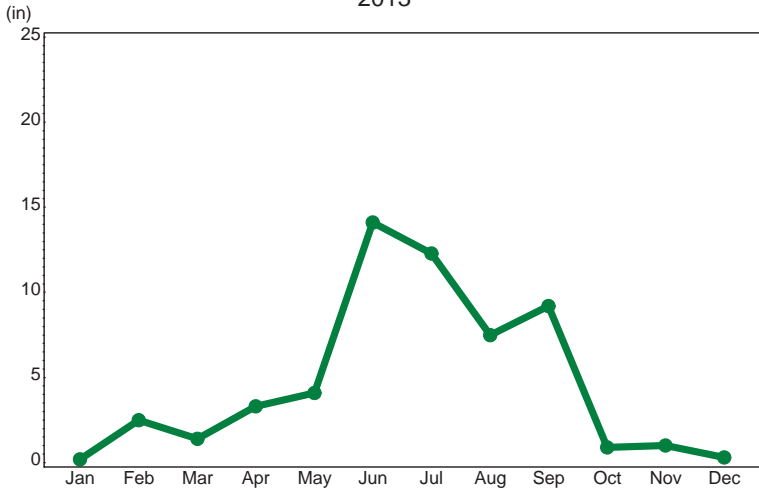
Townsend Canal  
Precipitation (in)  
Monthly Total  
2011



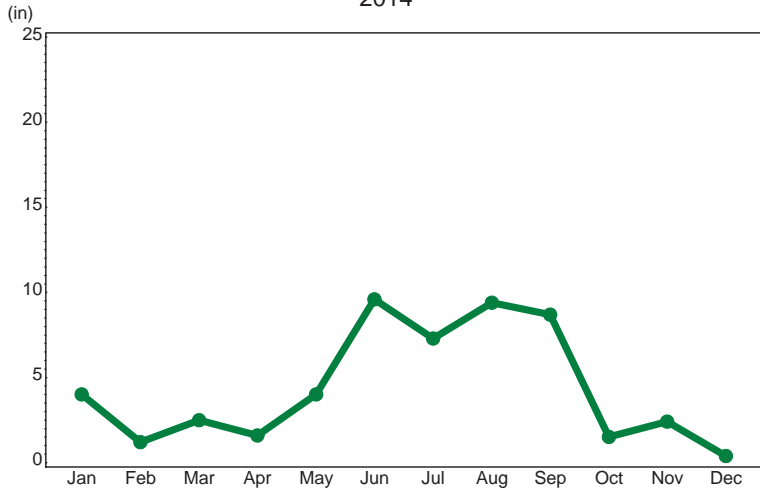
Townsend Canal  
Precipitation (in)  
Monthly Total  
2012



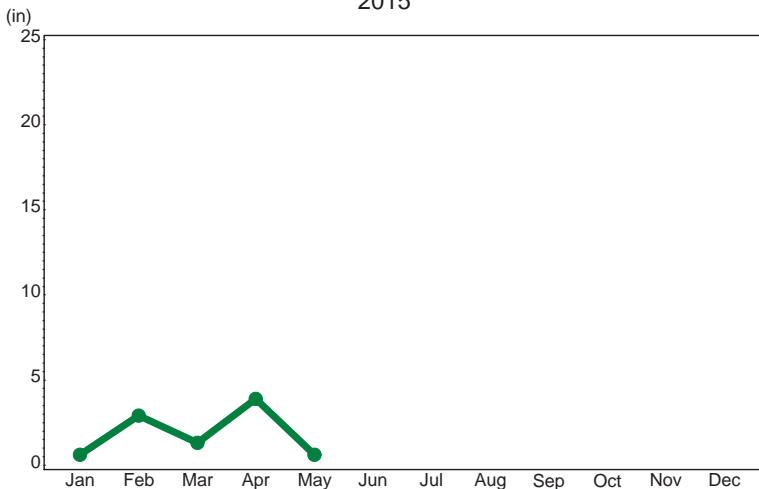
Townsend Canal  
Precipitation (in)  
Monthly Total  
2013

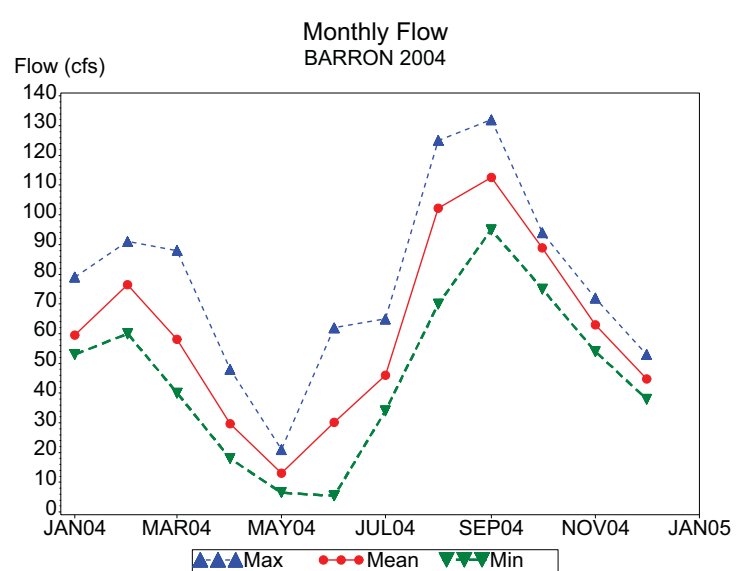
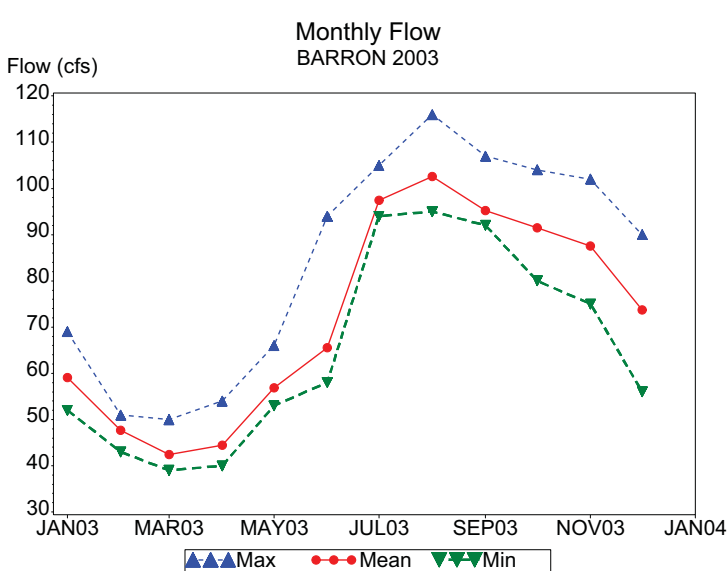
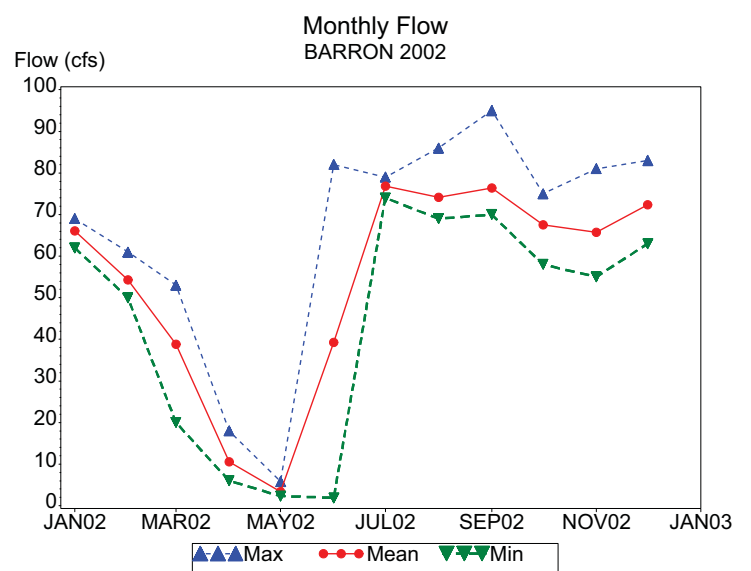
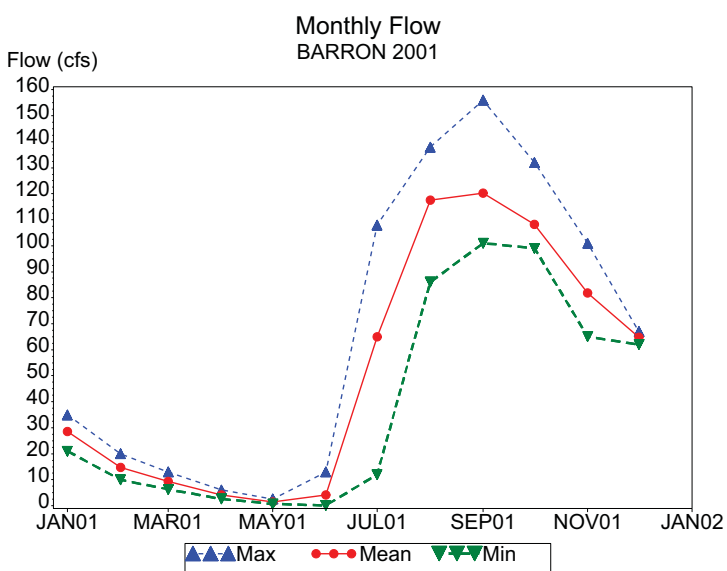
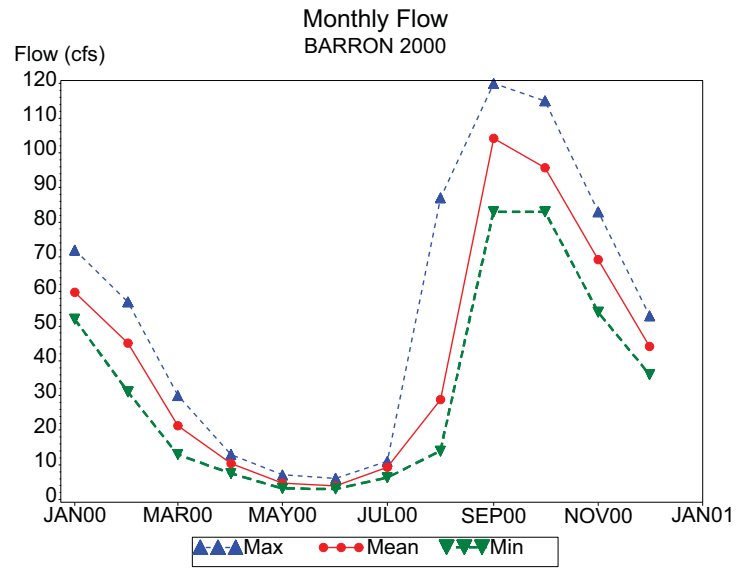
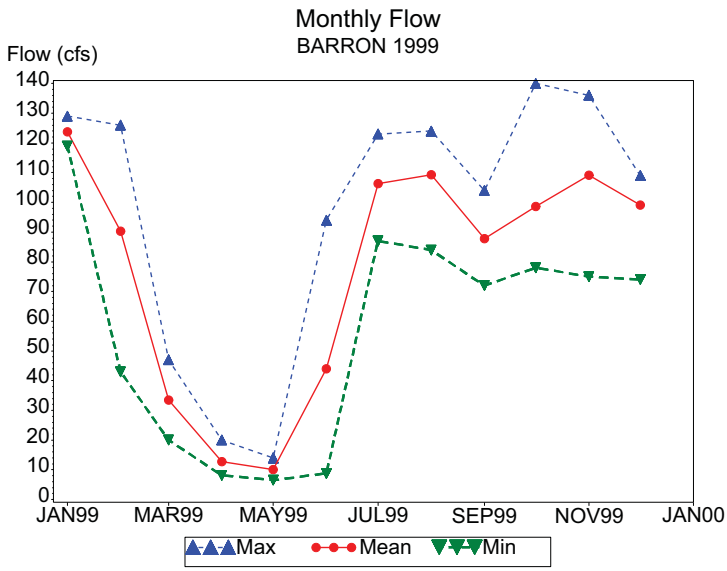


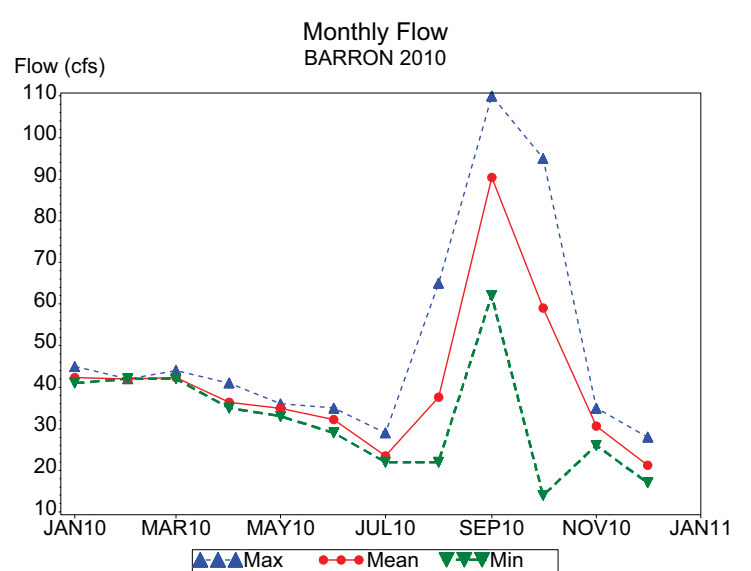
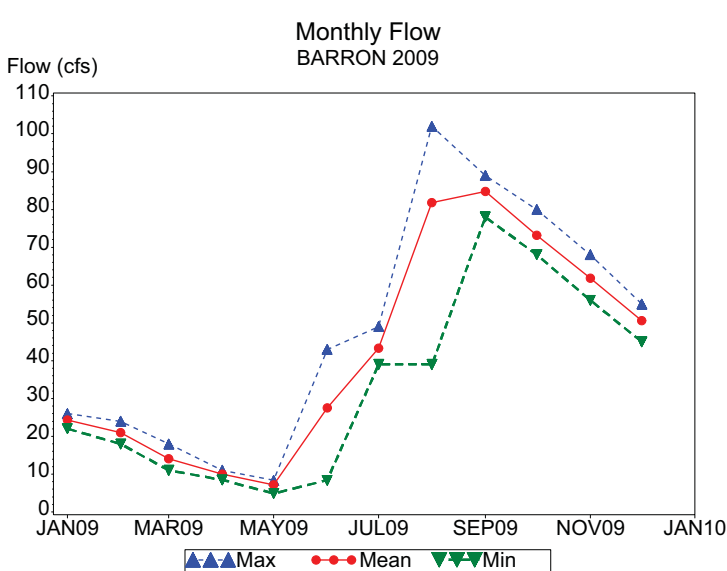
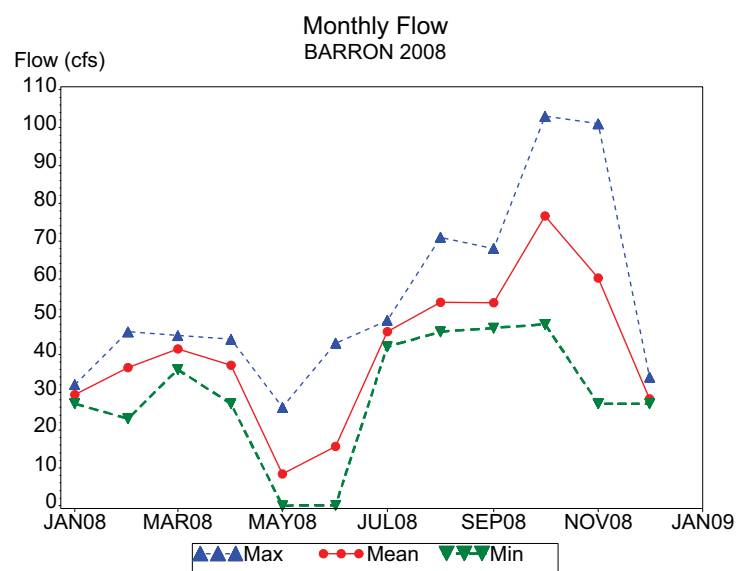
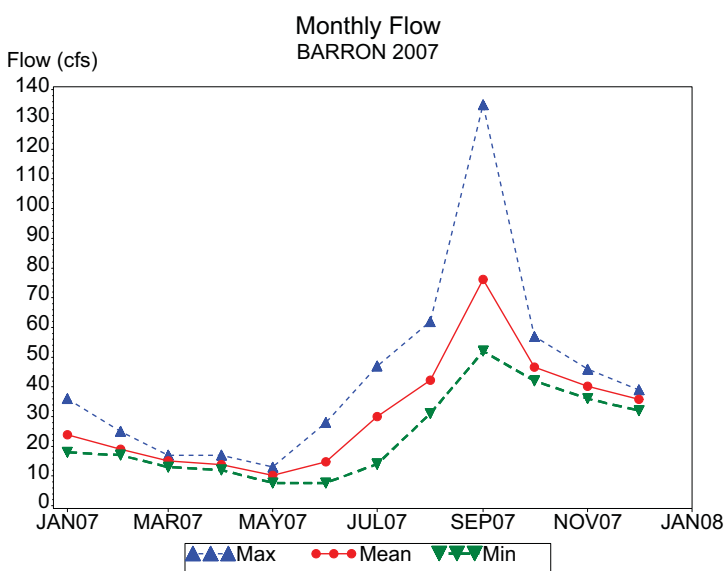
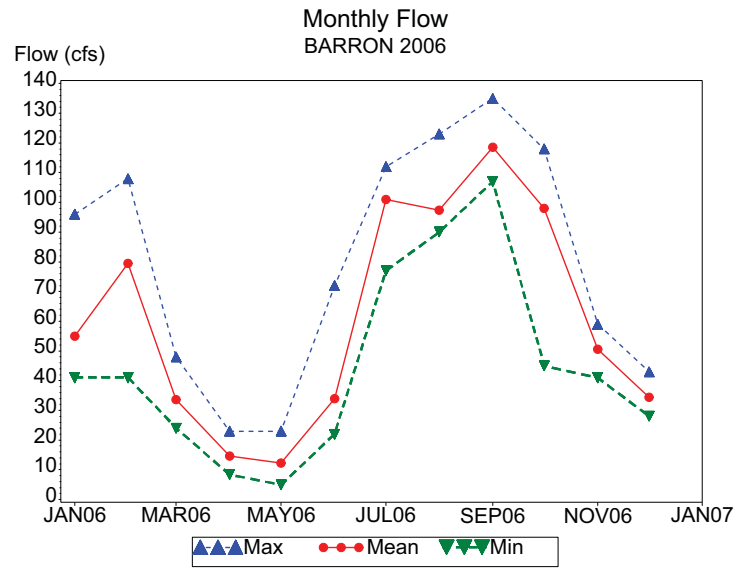
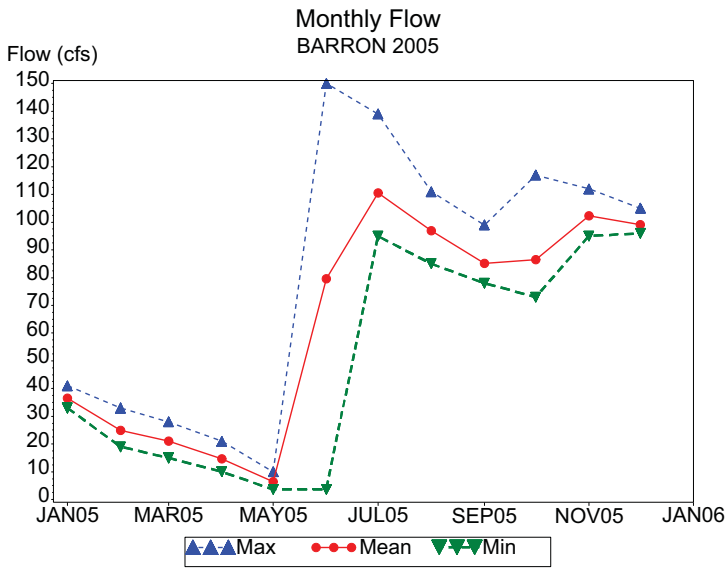
Townsend Canal  
Precipitation (in)  
Monthly Total  
2014

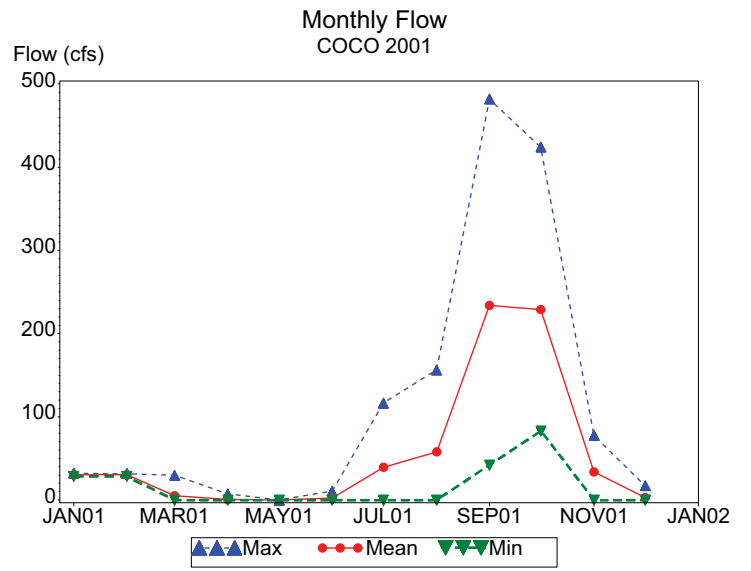
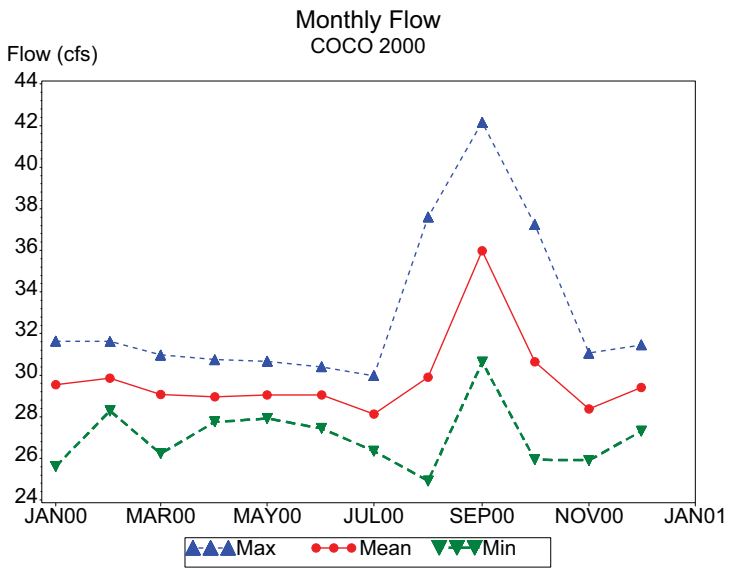
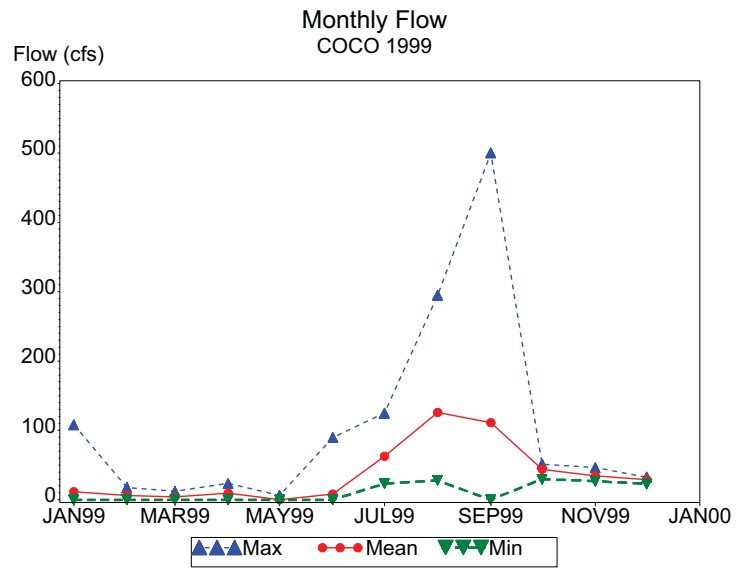
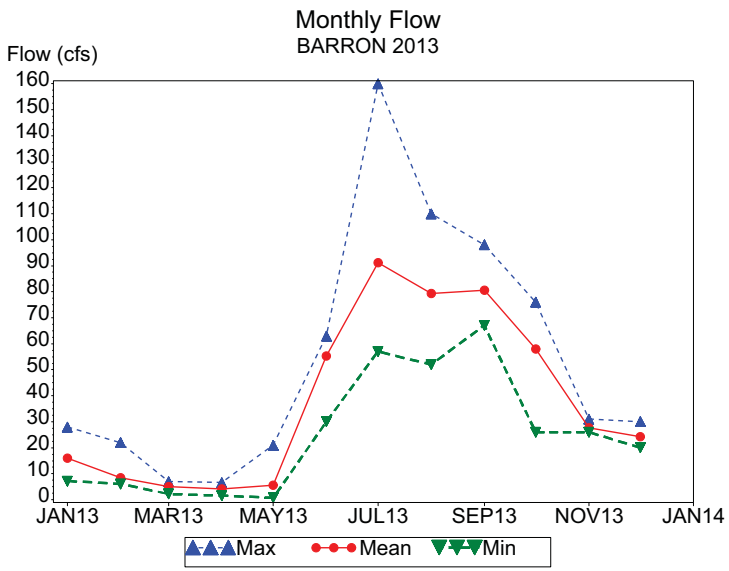
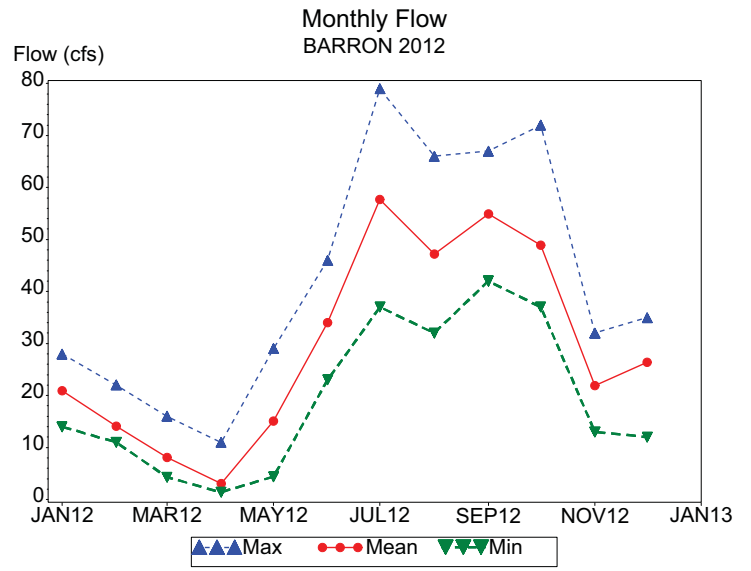
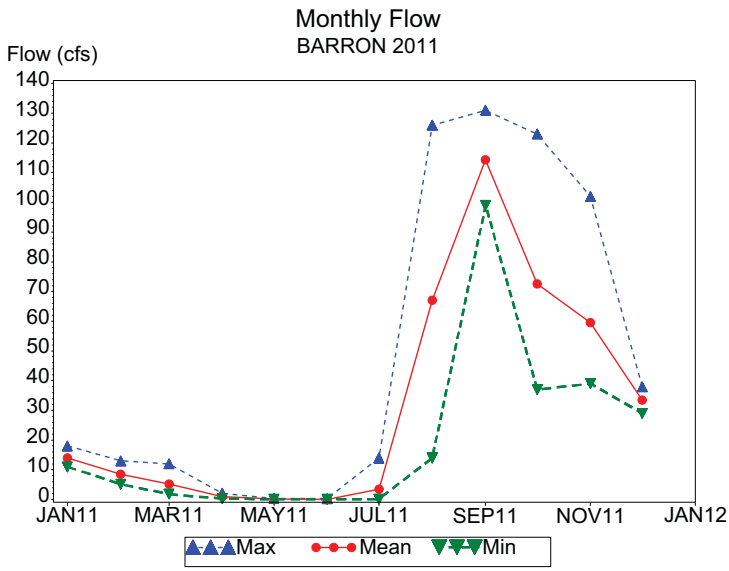


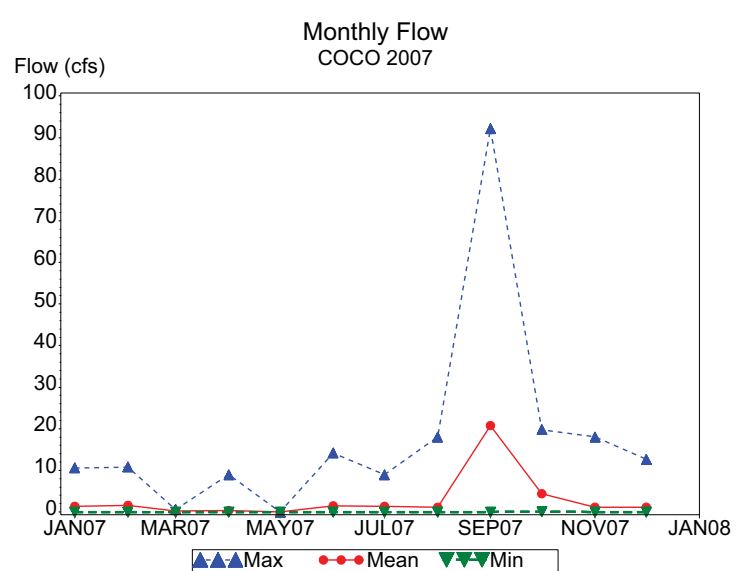
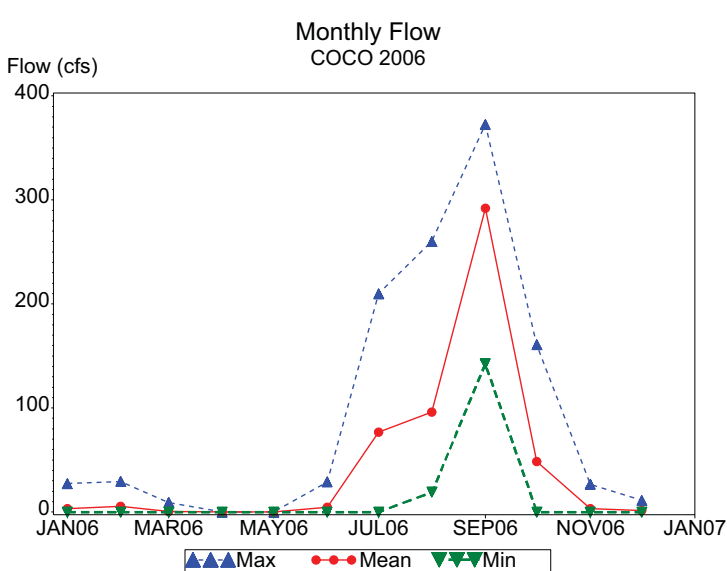
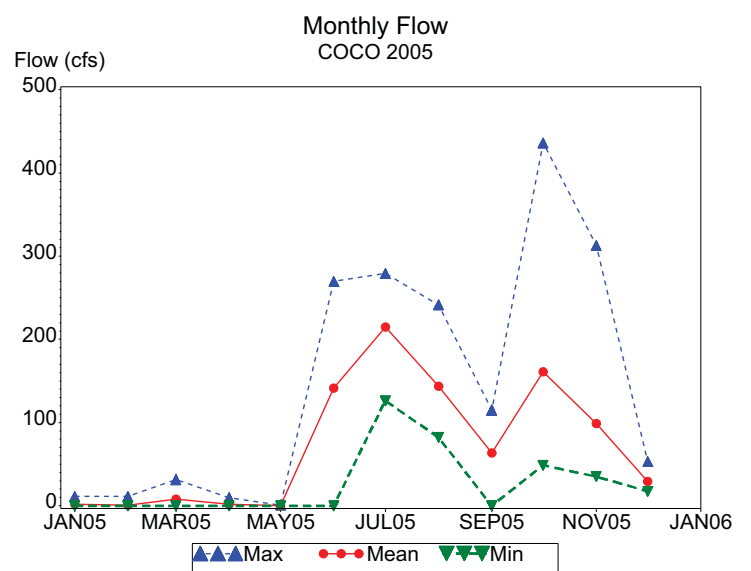
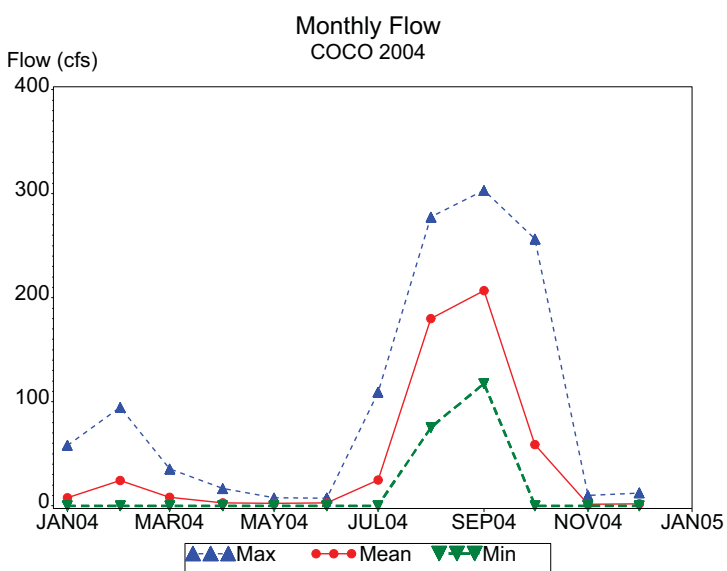
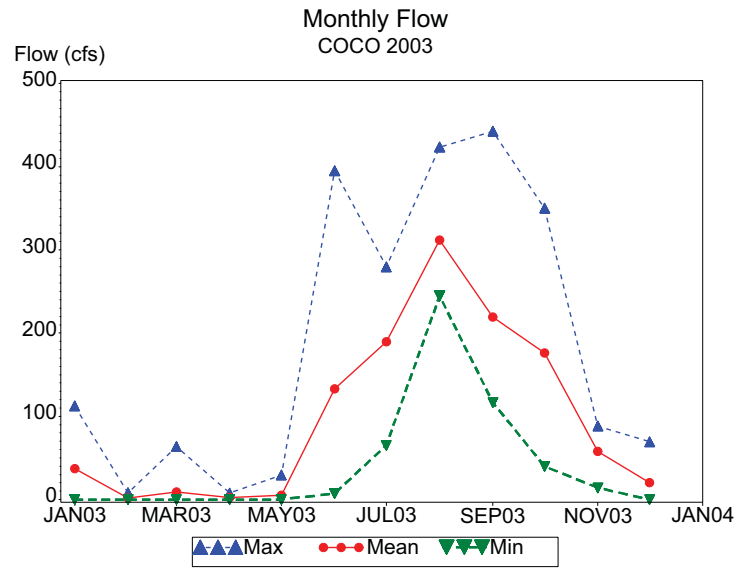
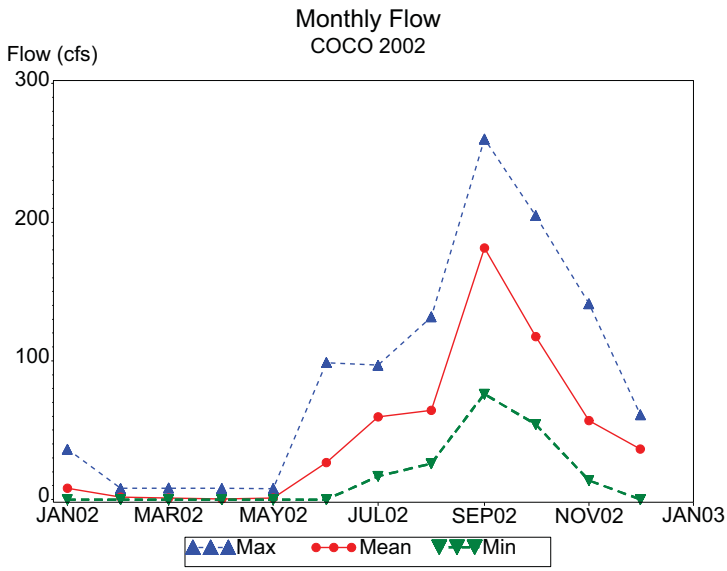
Townsend Canal  
Precipitation (in)  
Monthly Total  
2015

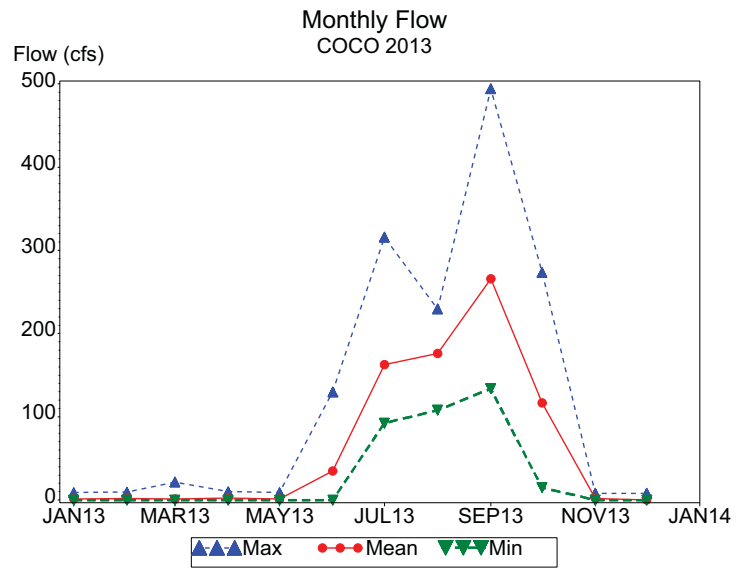
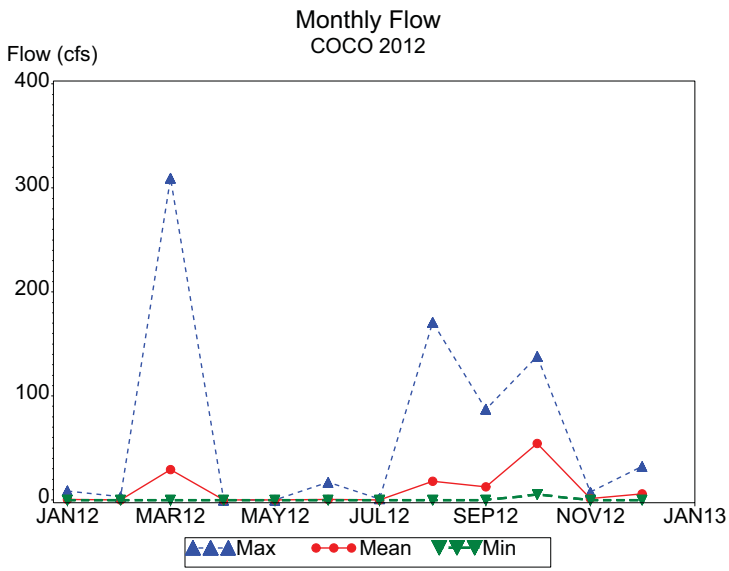
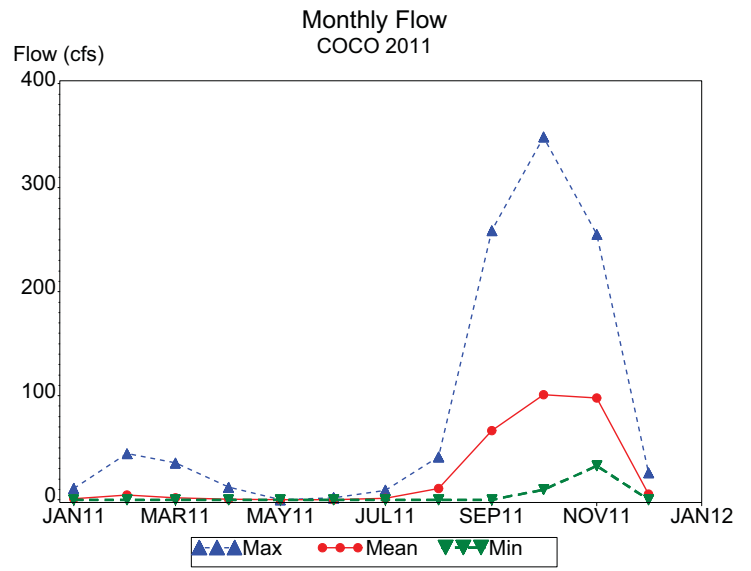
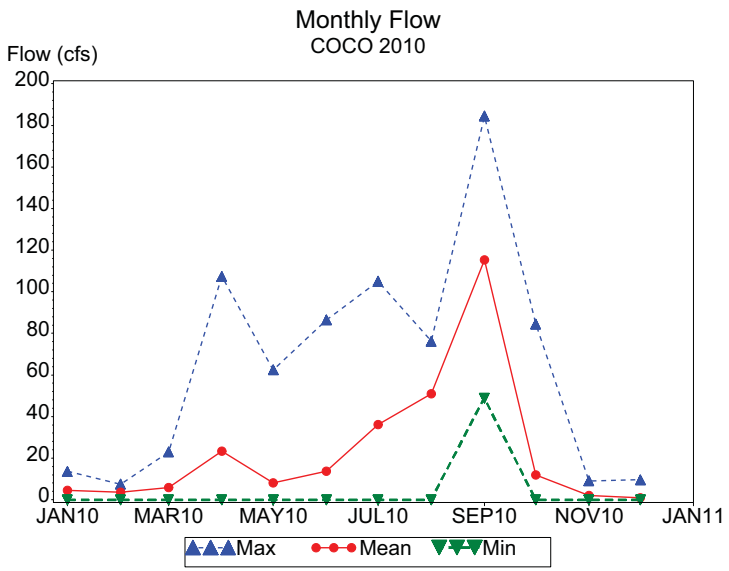
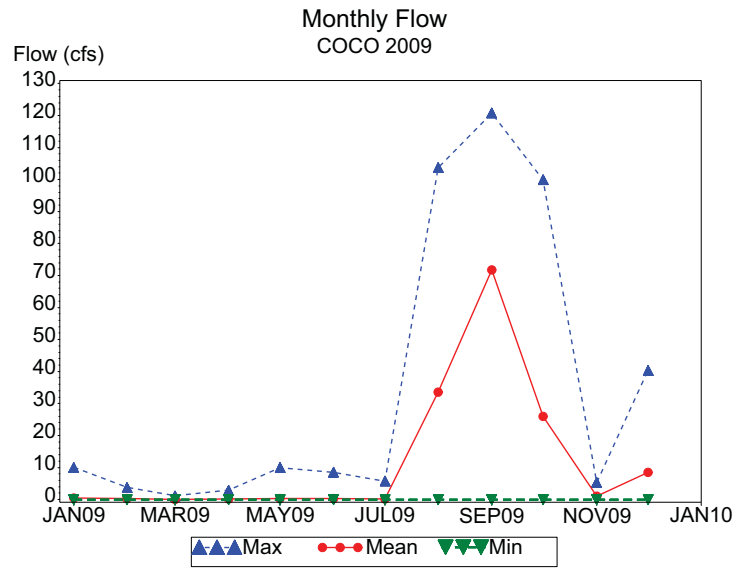
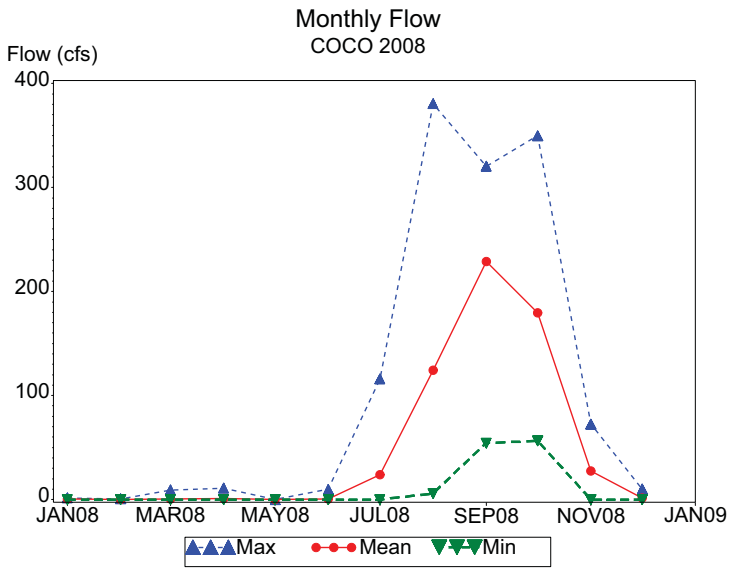




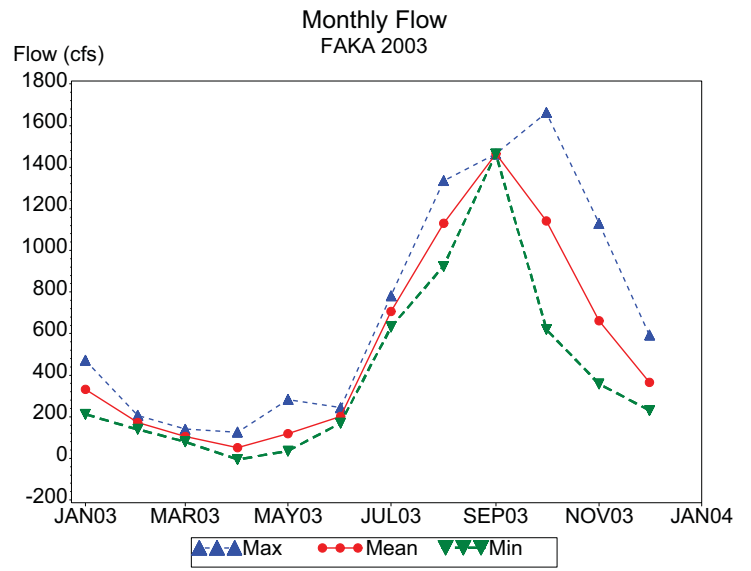
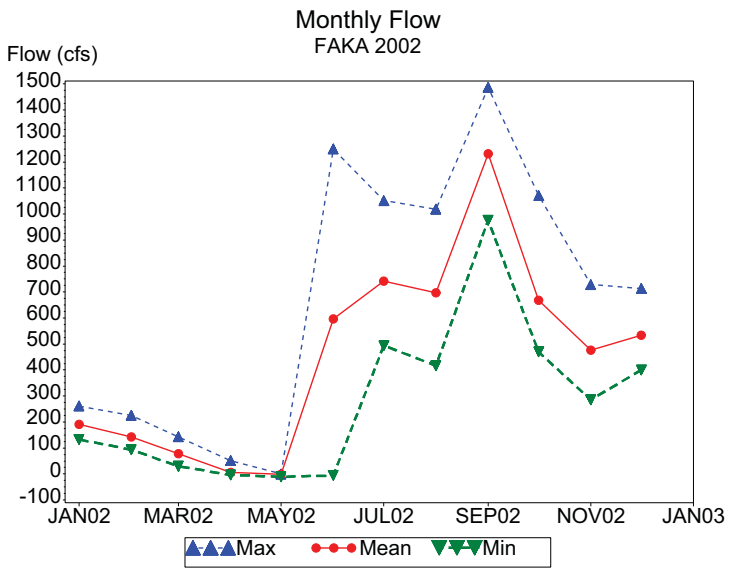
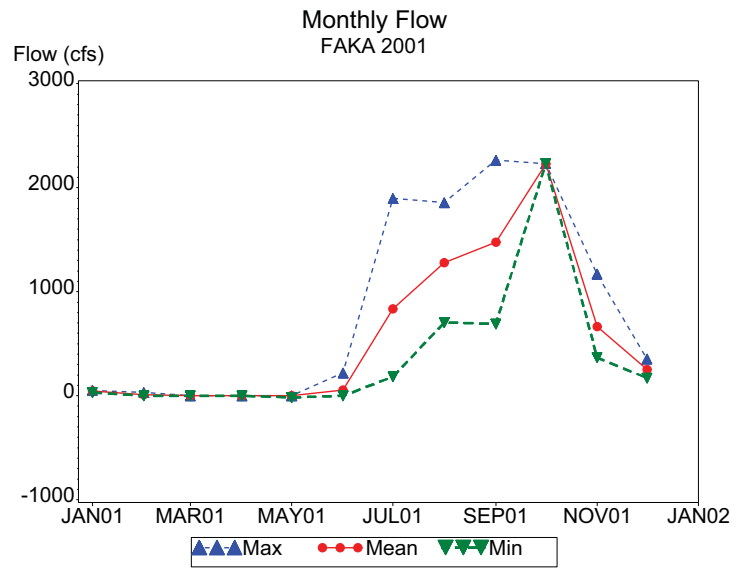
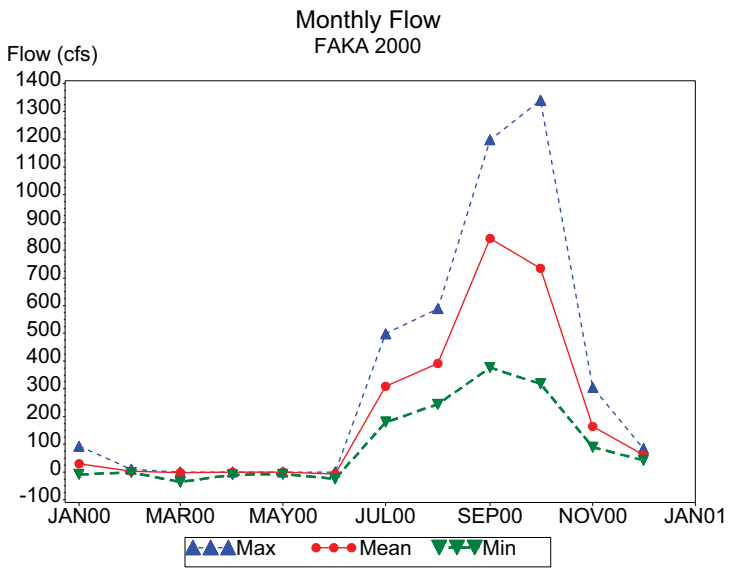
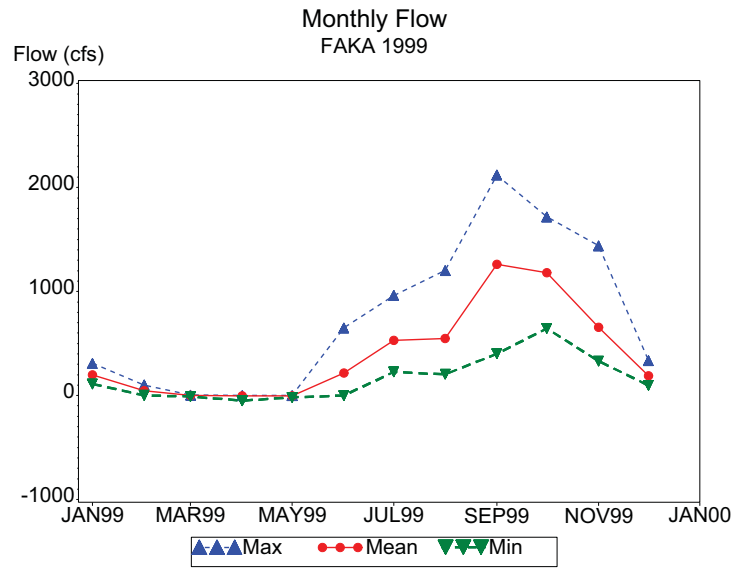
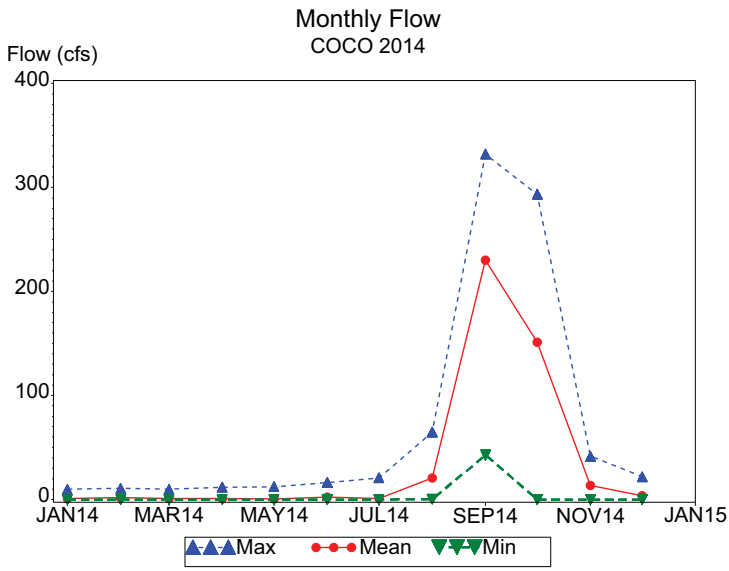


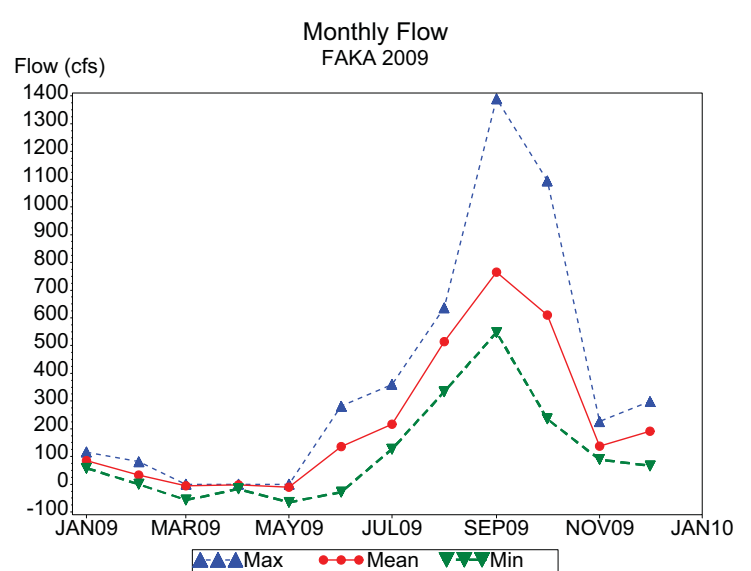
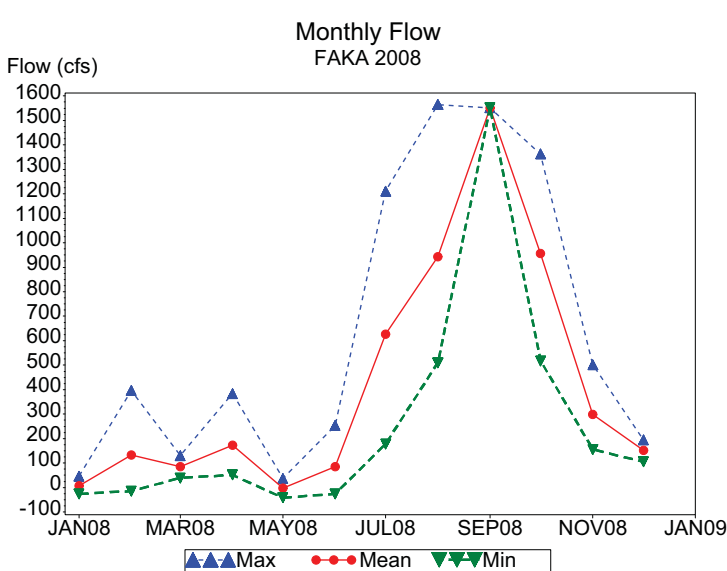
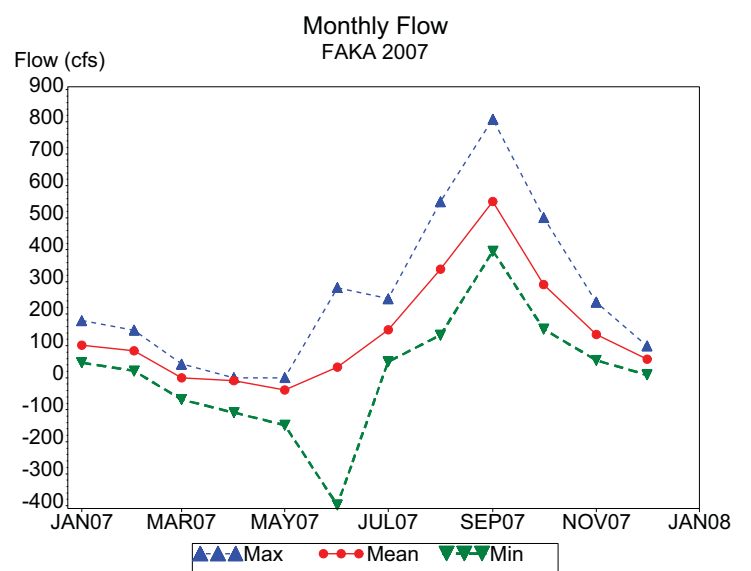
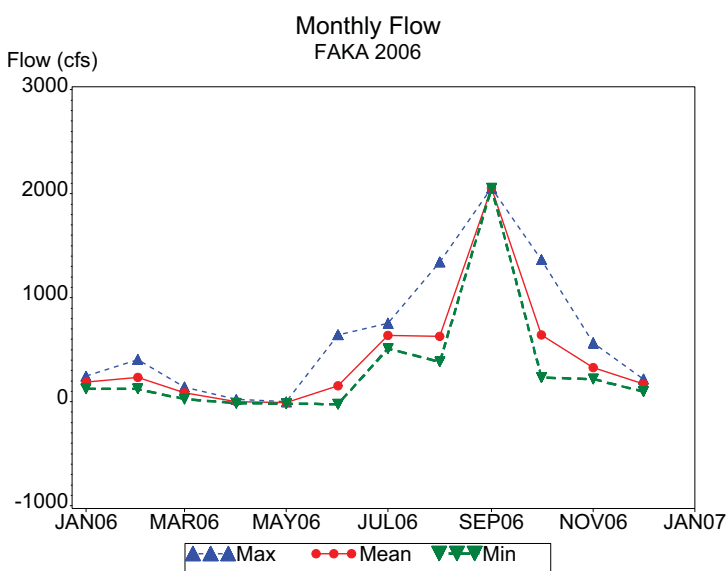
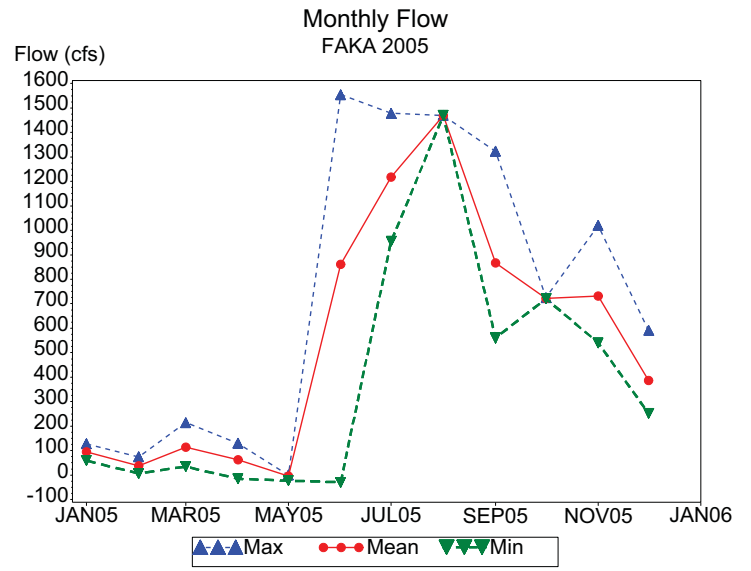
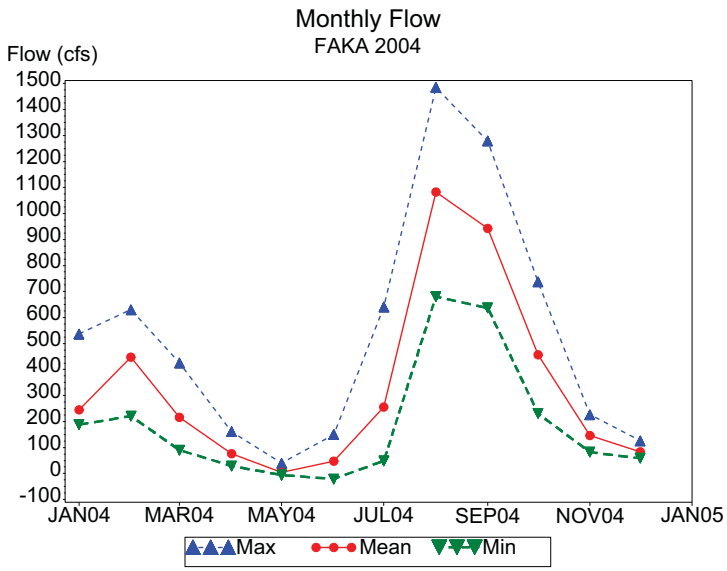


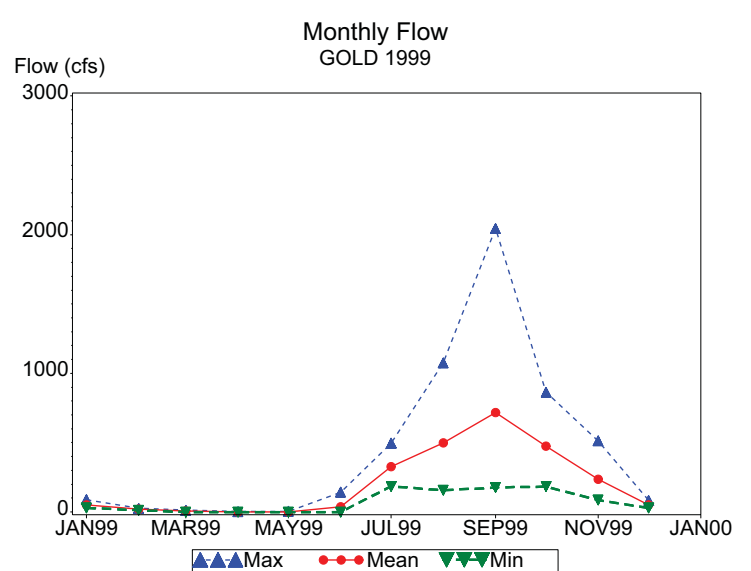
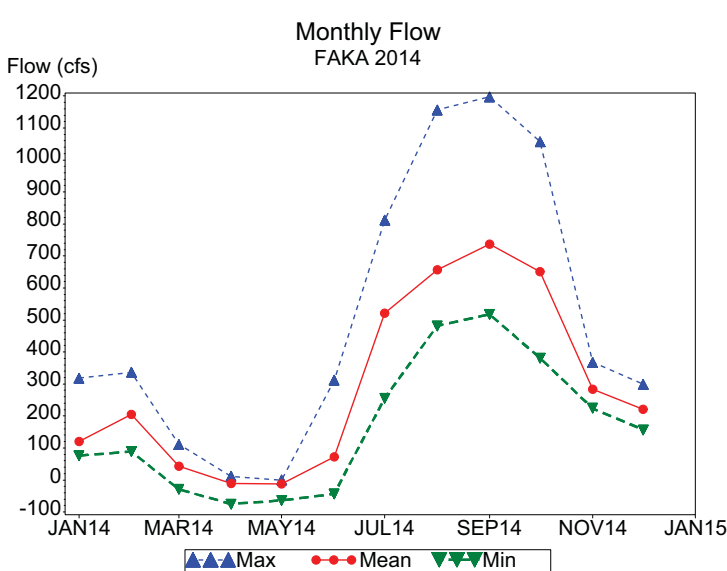
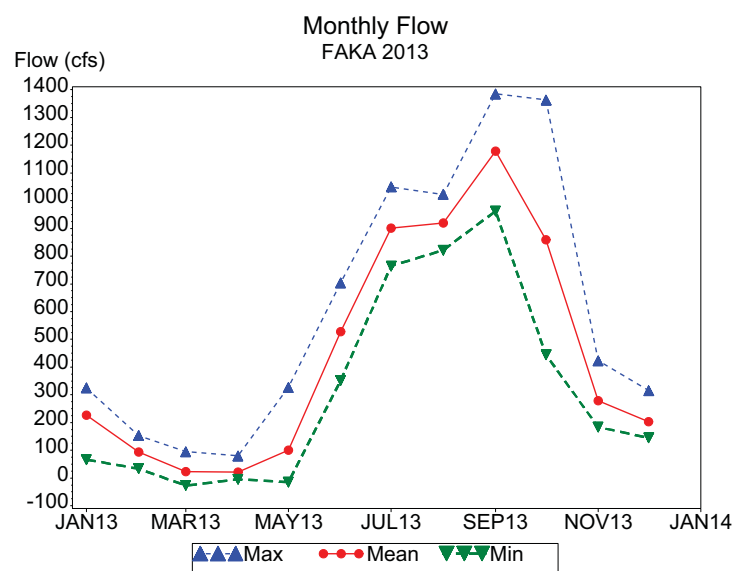
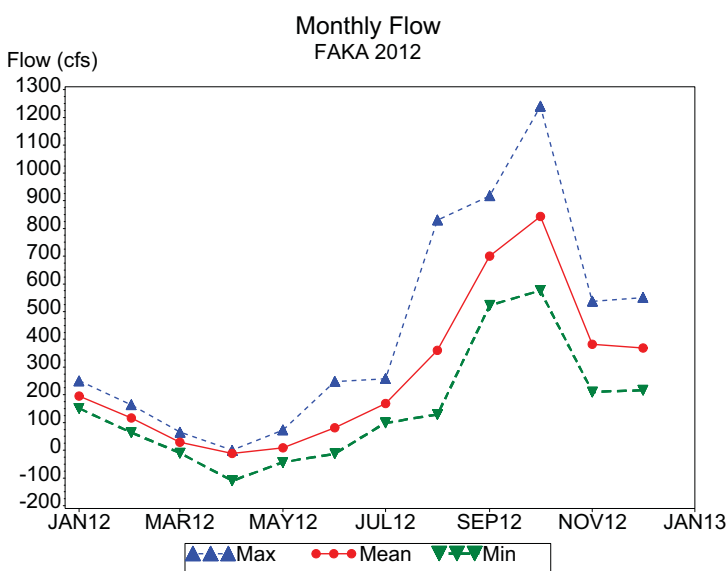
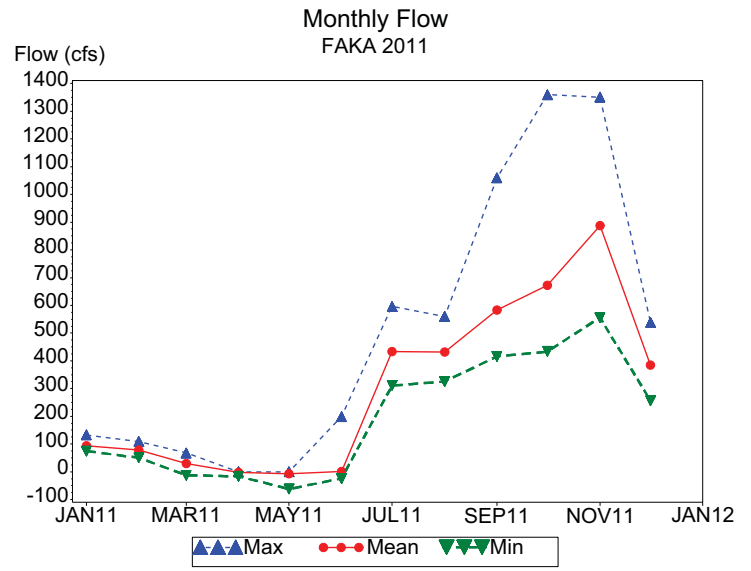
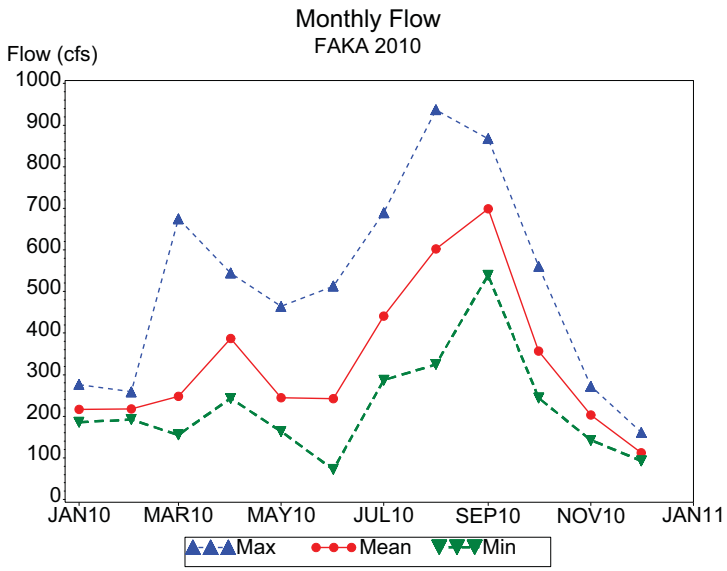


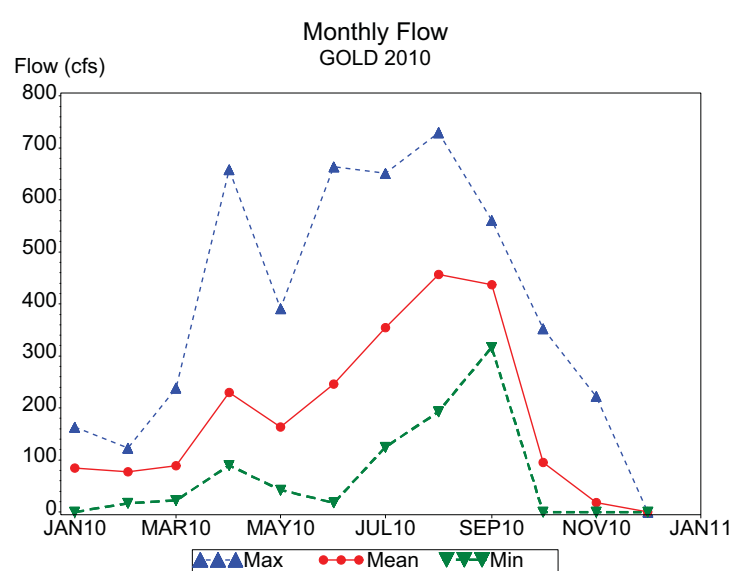
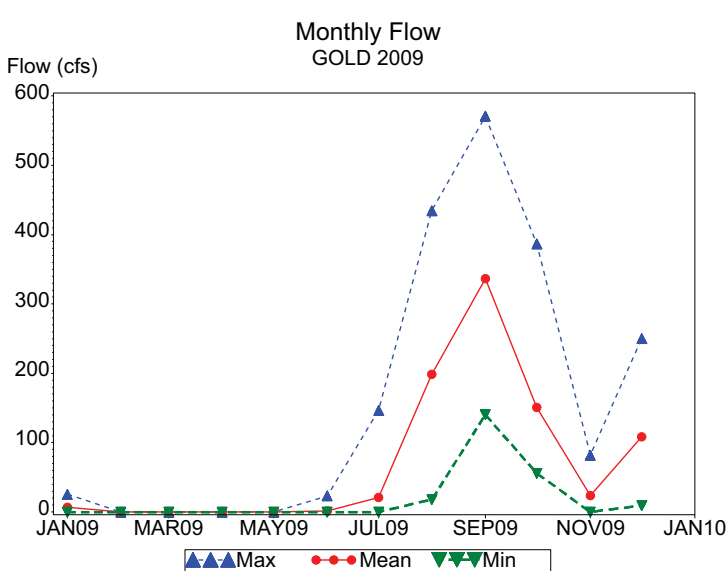
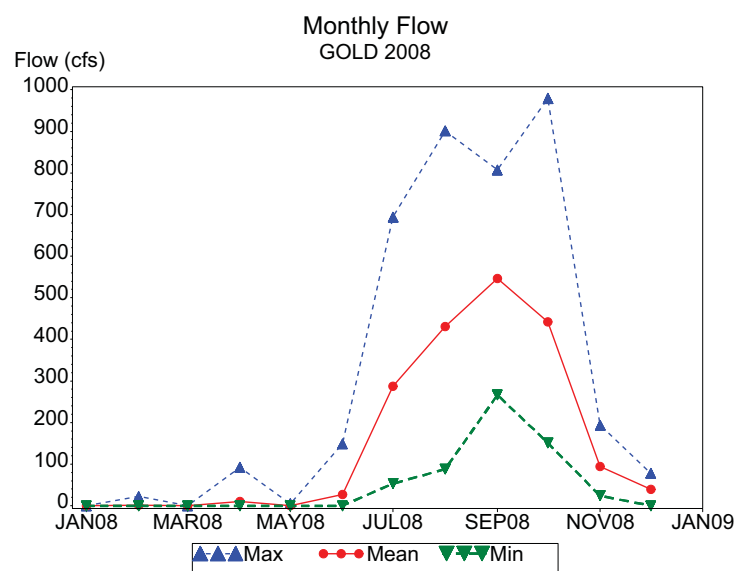
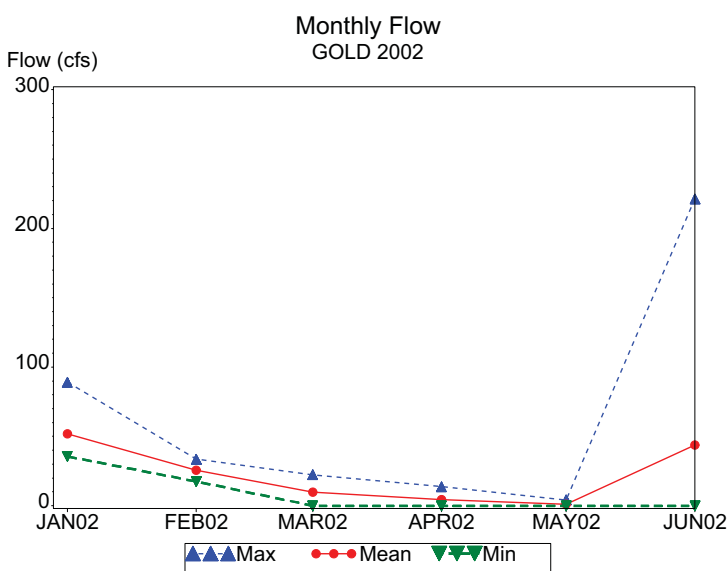
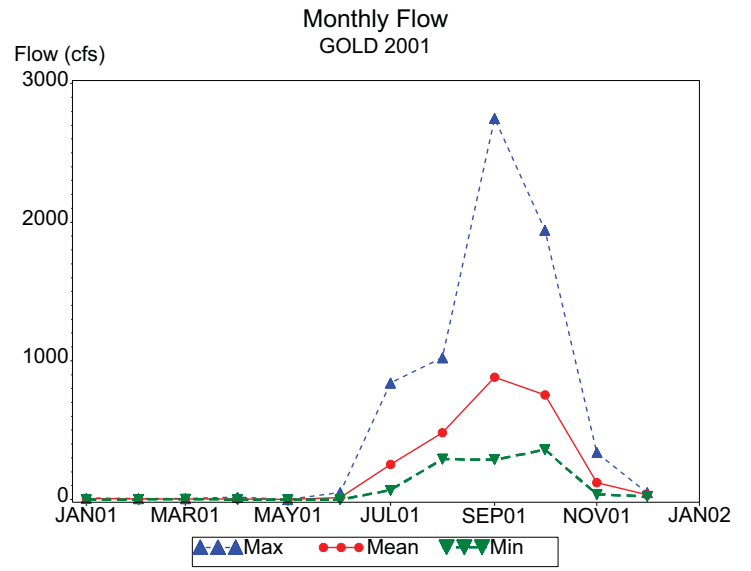
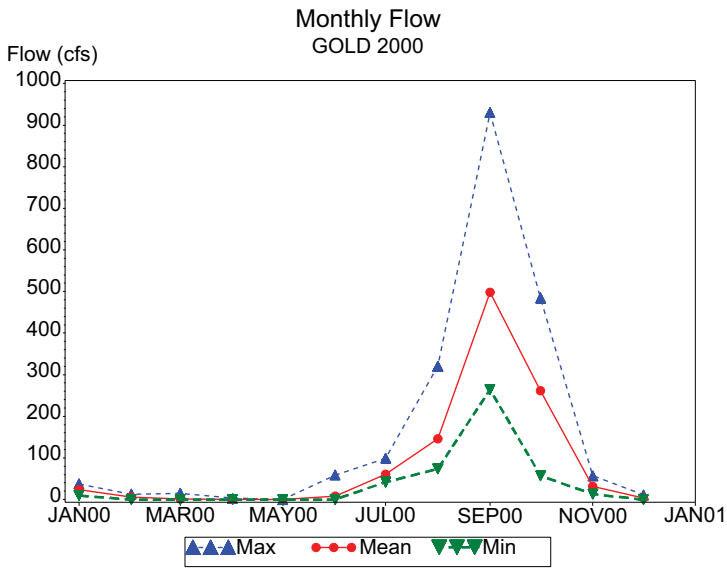


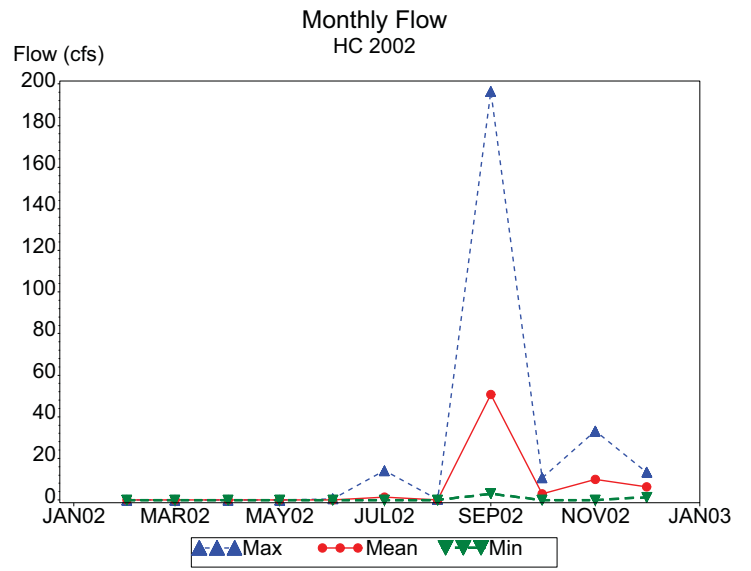
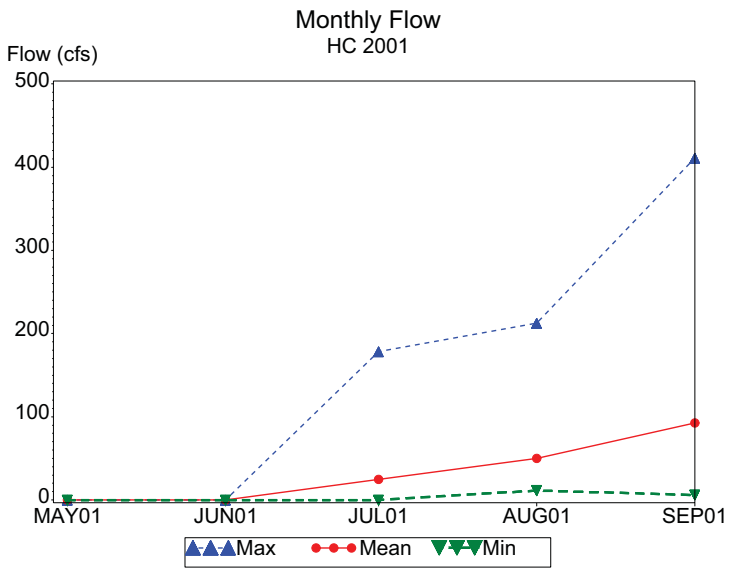
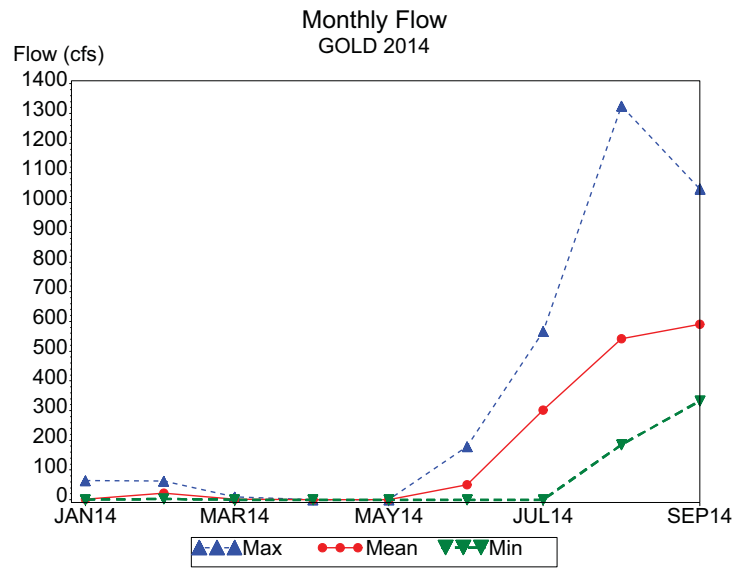
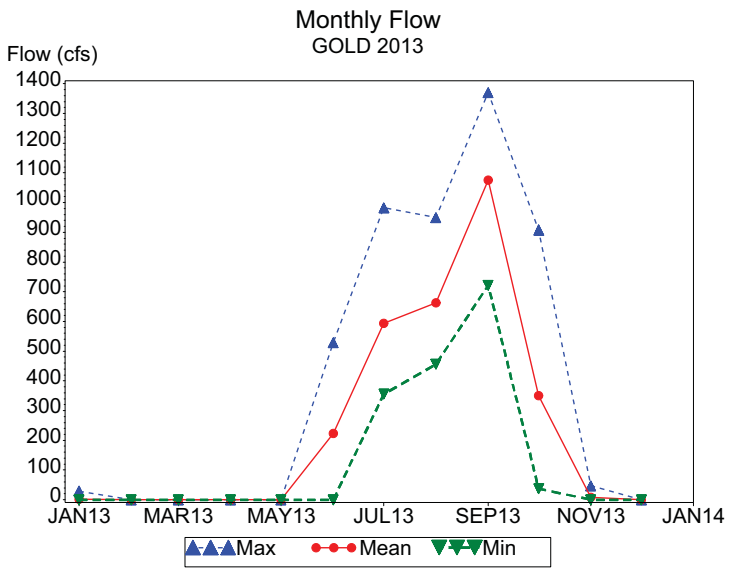
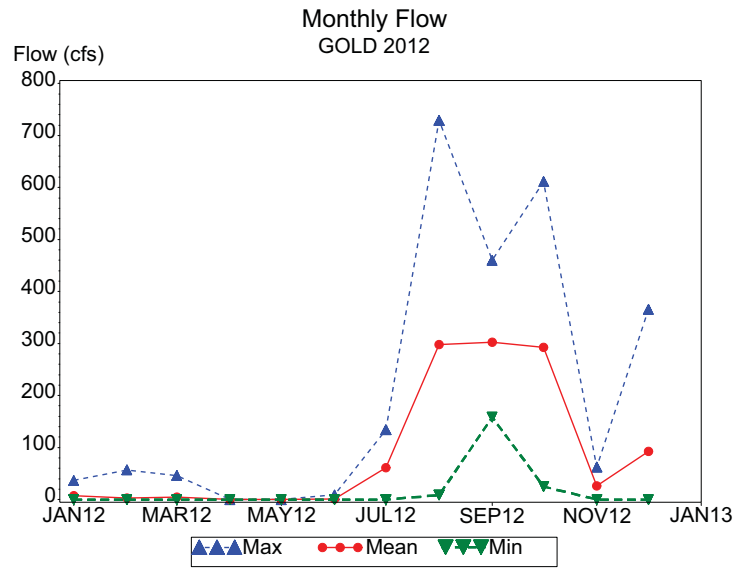
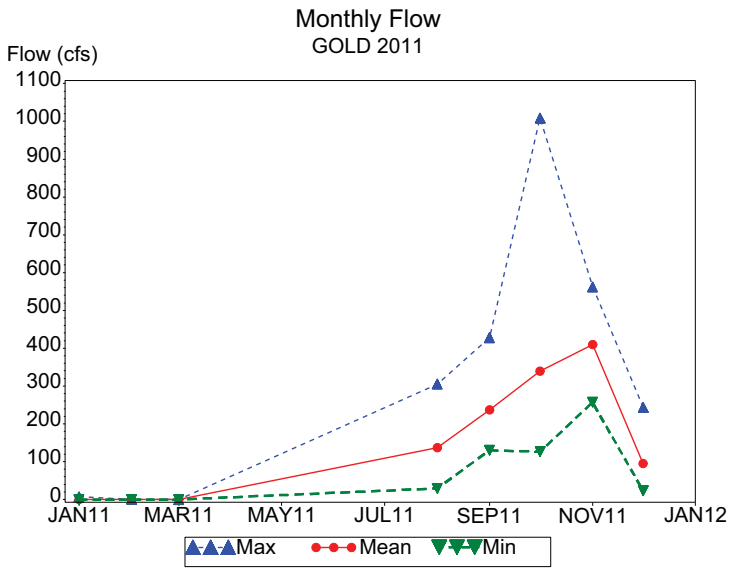


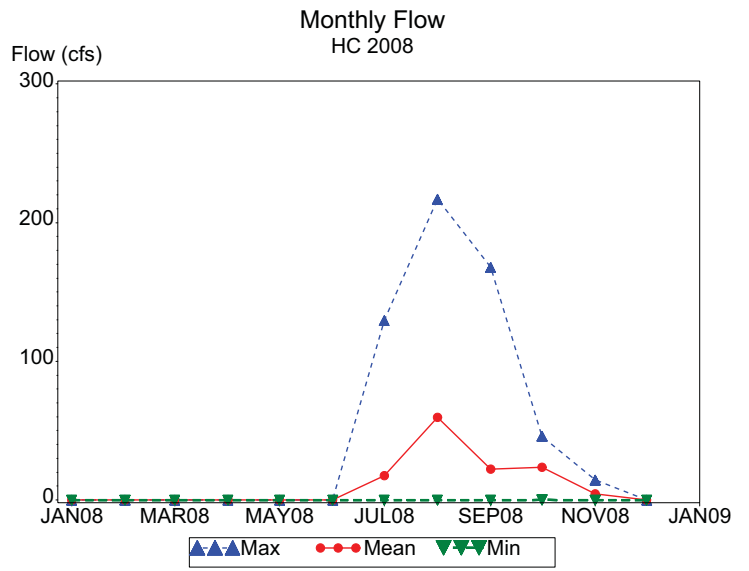
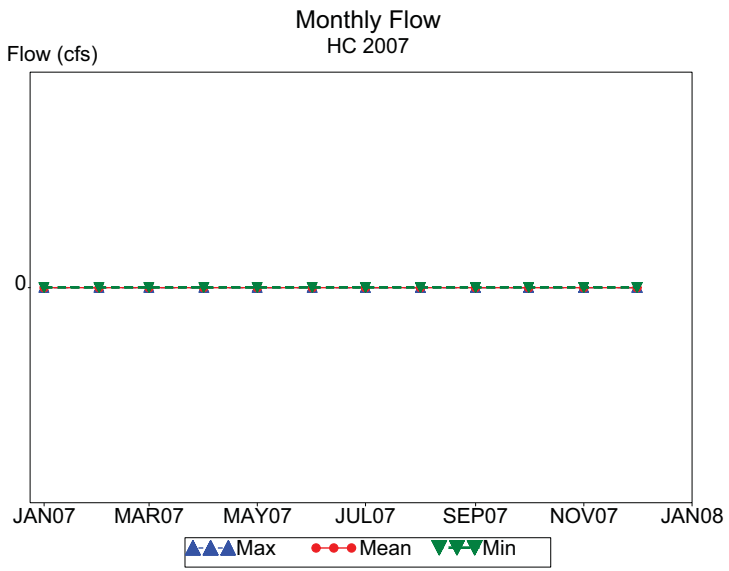
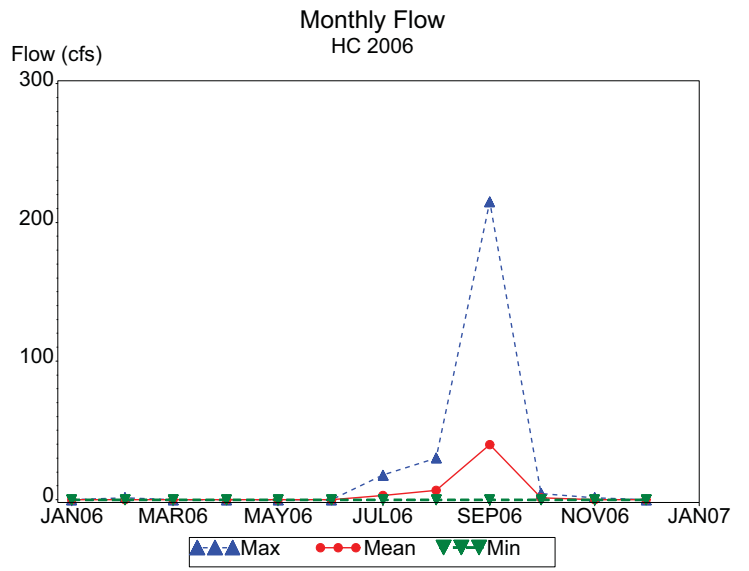
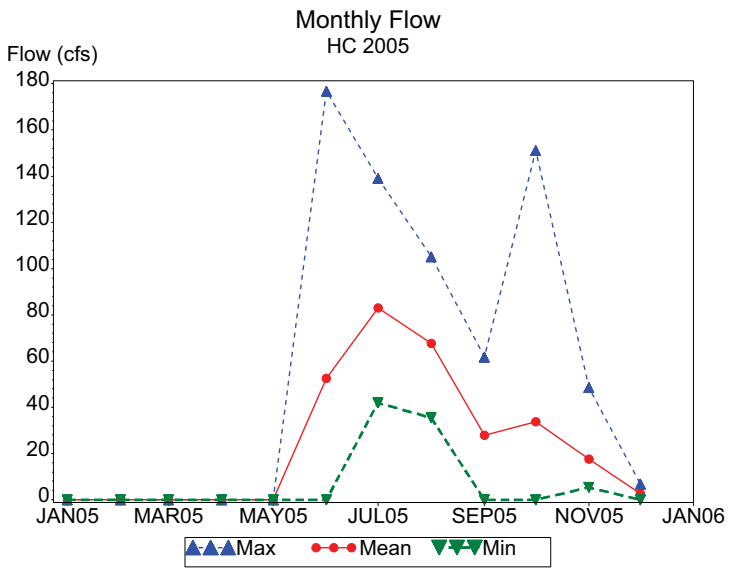
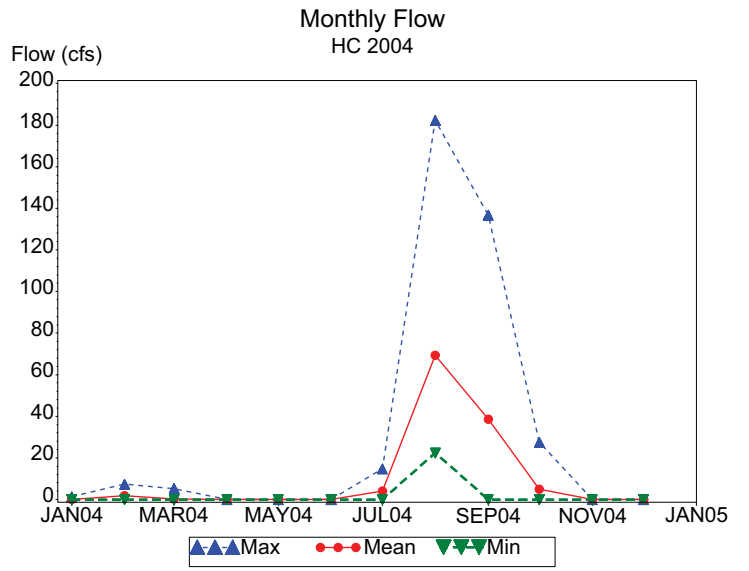
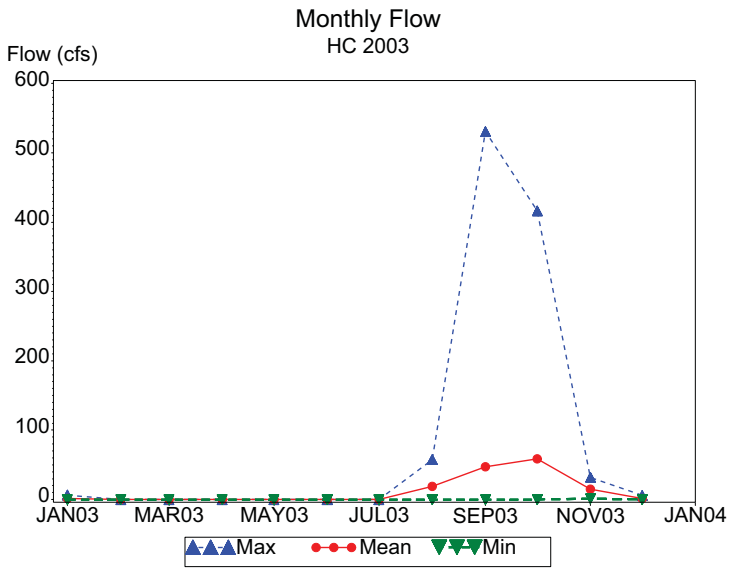


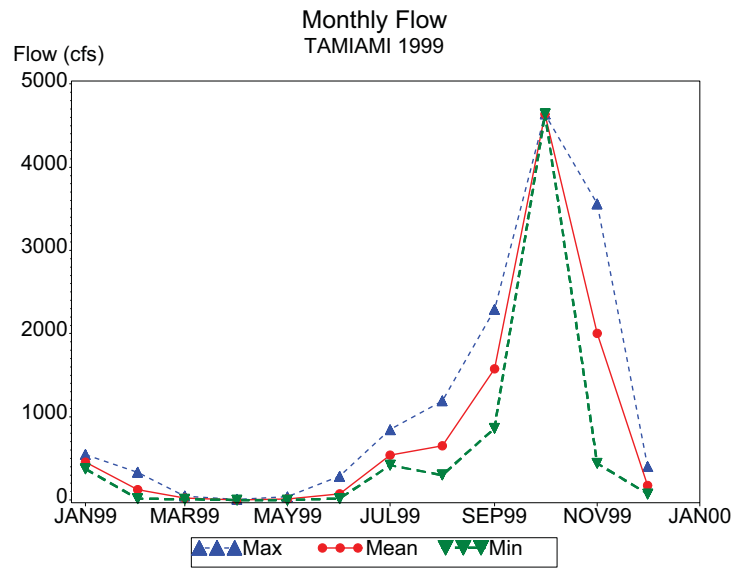
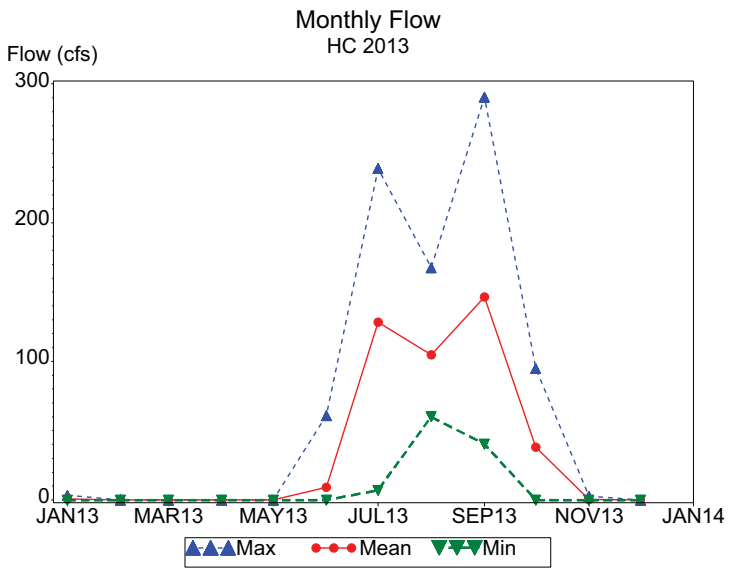
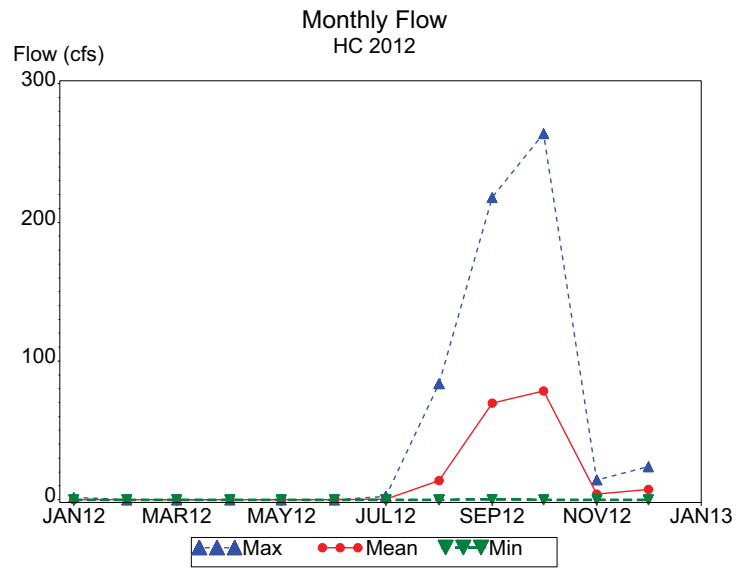
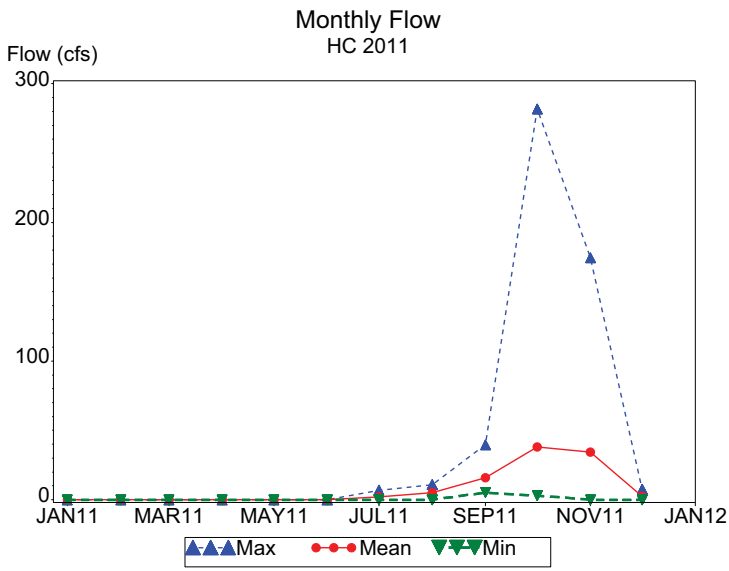
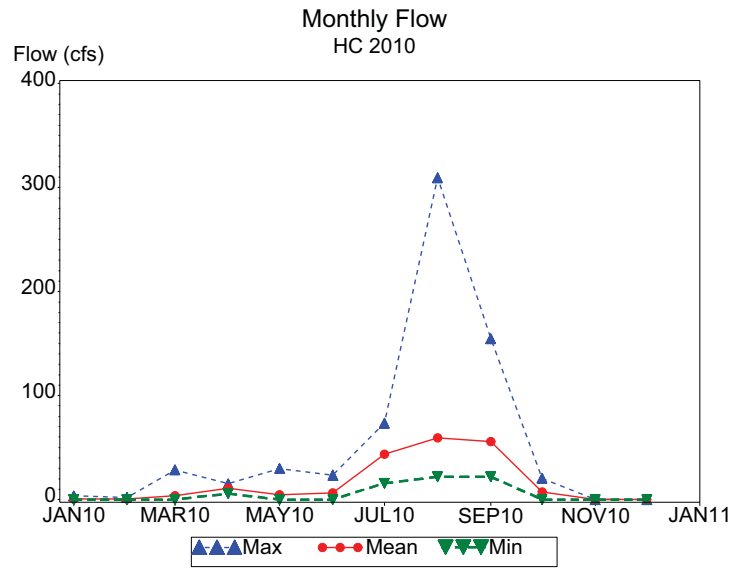
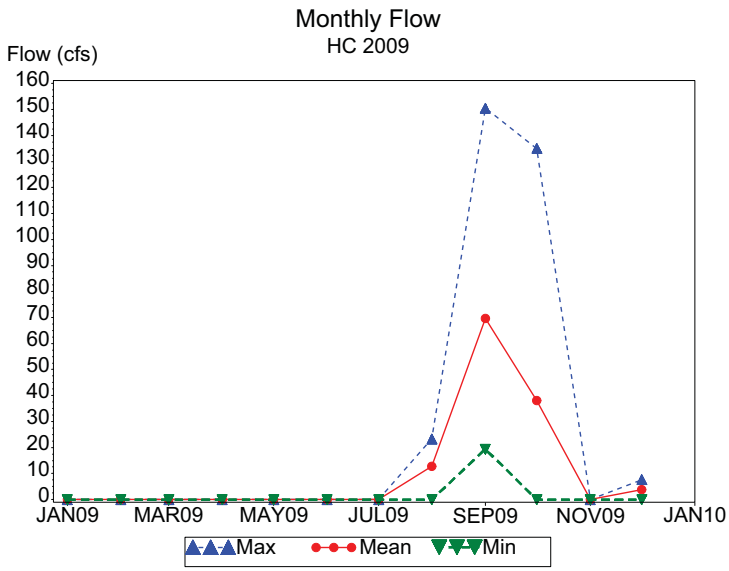


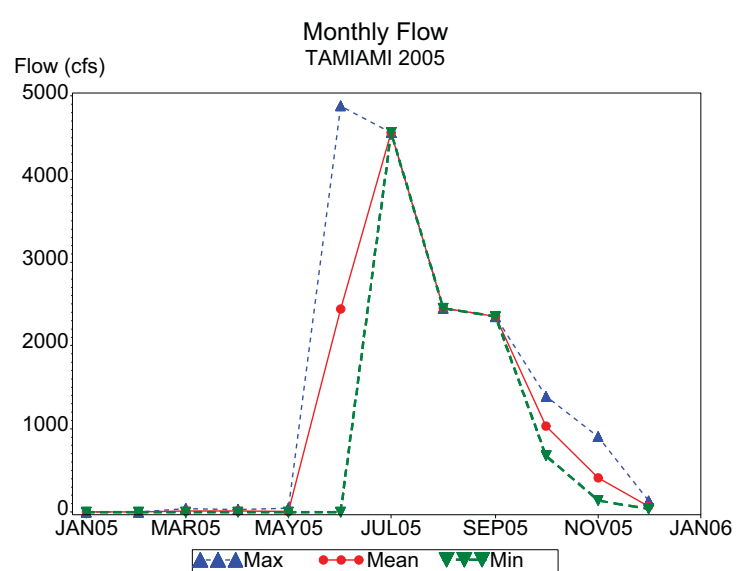
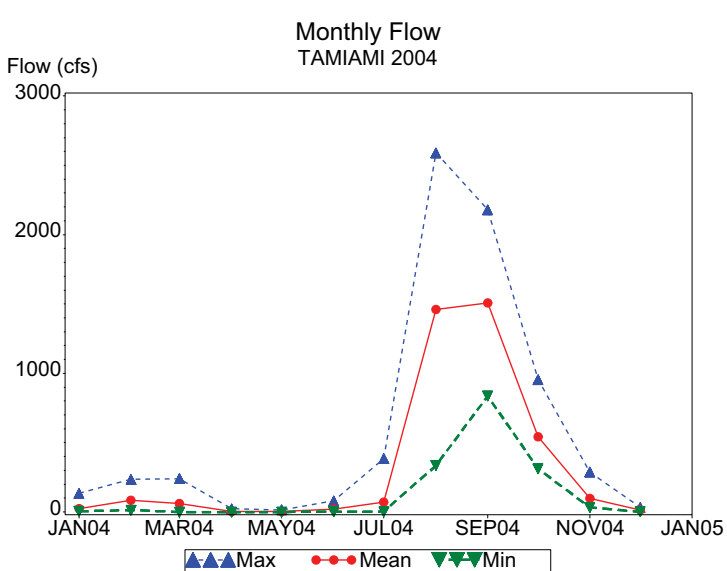
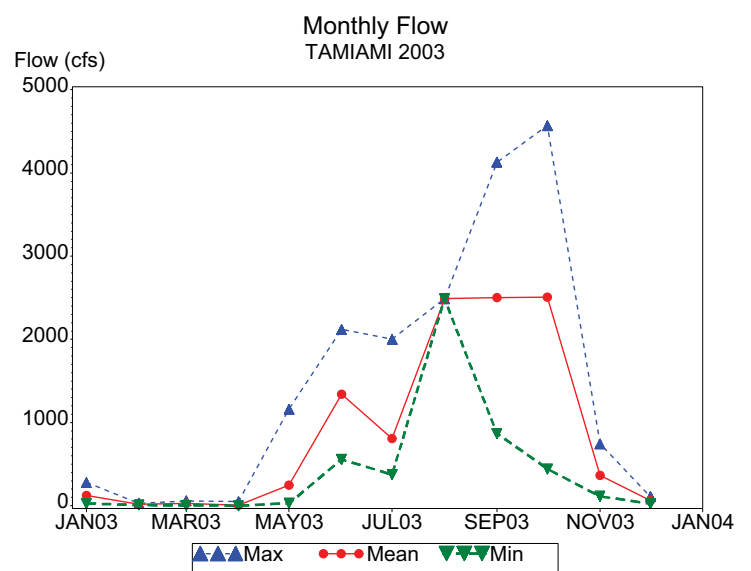
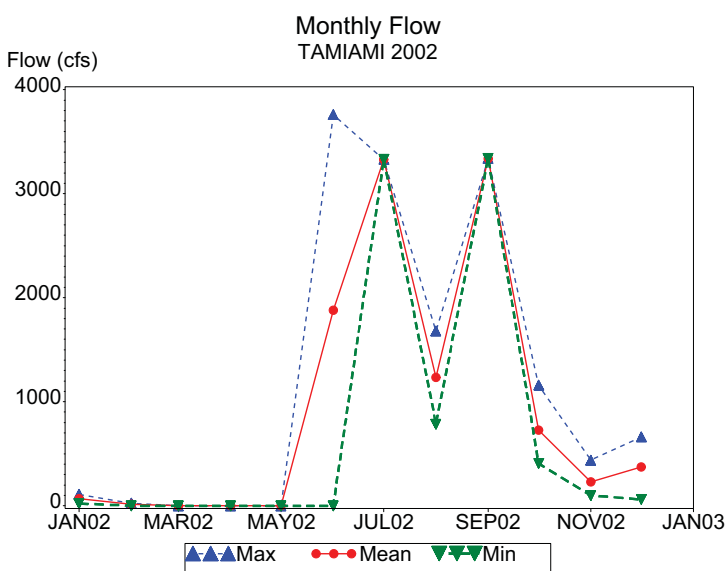
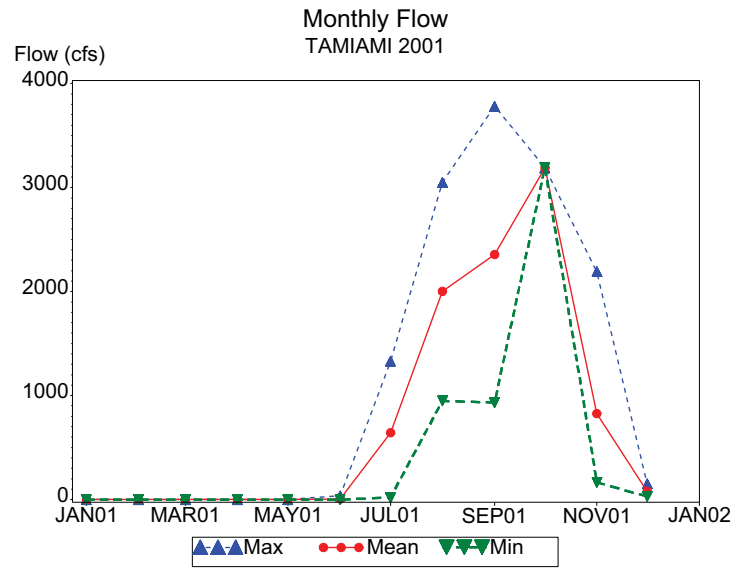
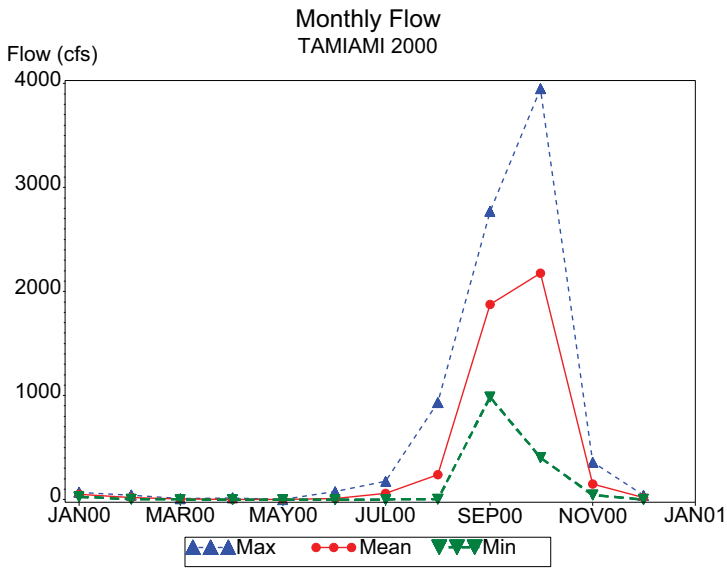




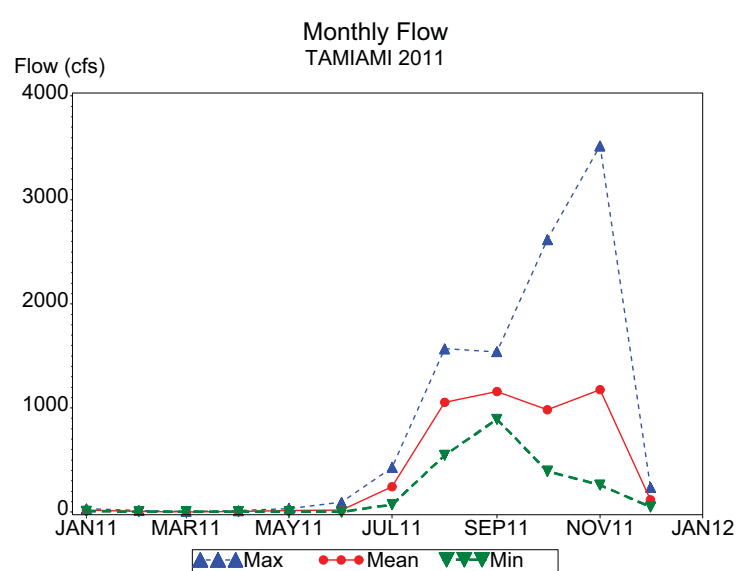
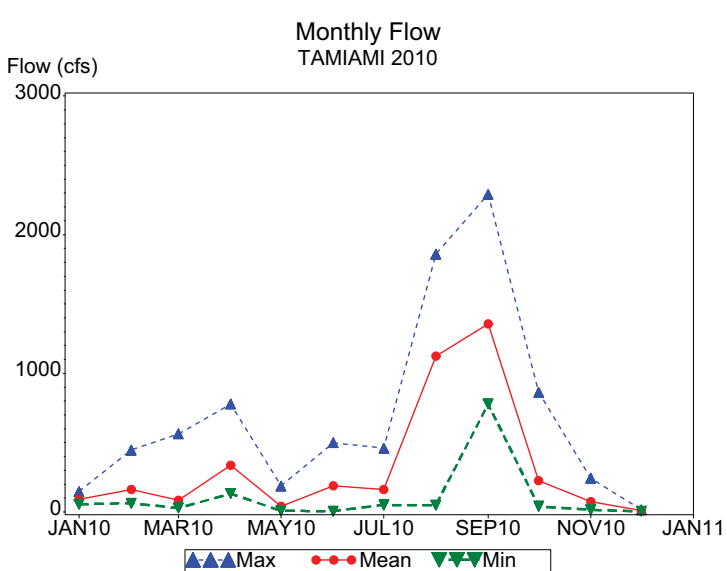
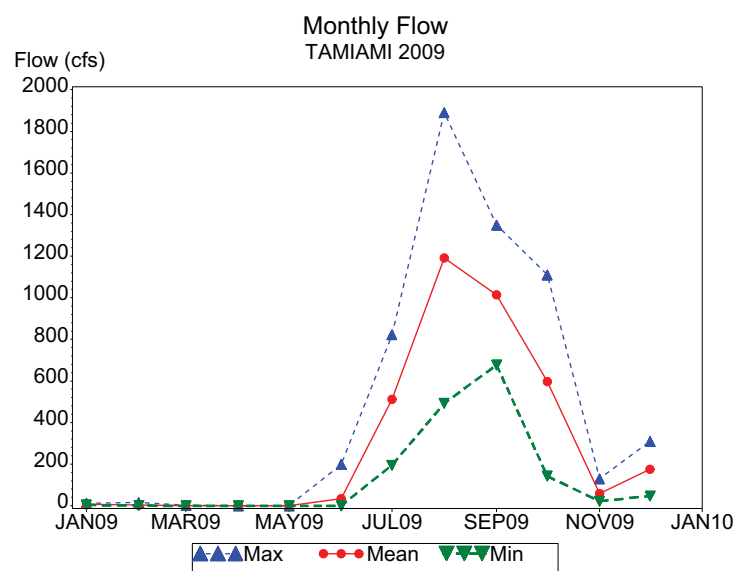
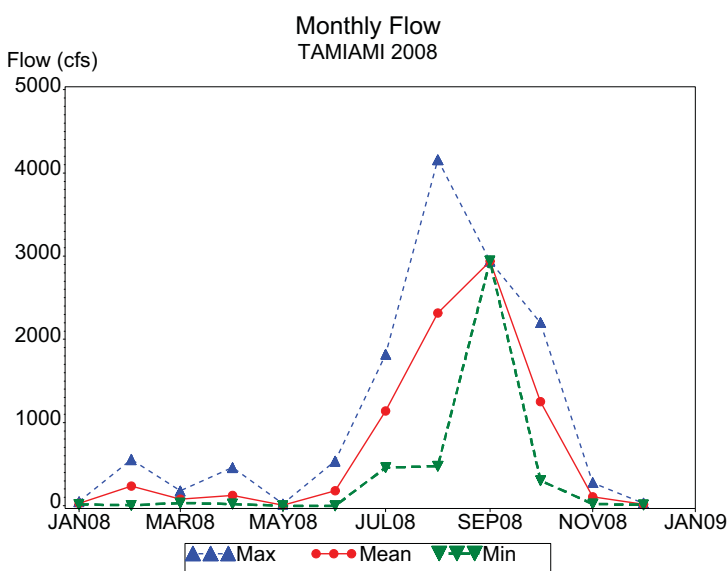
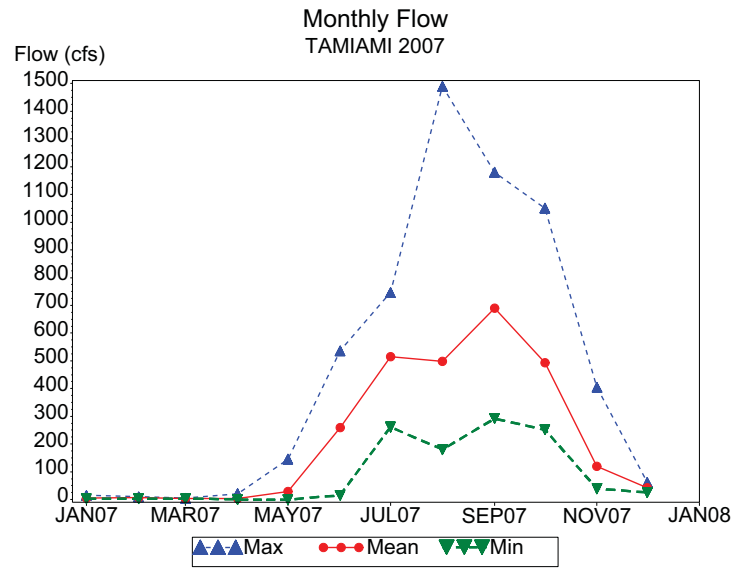
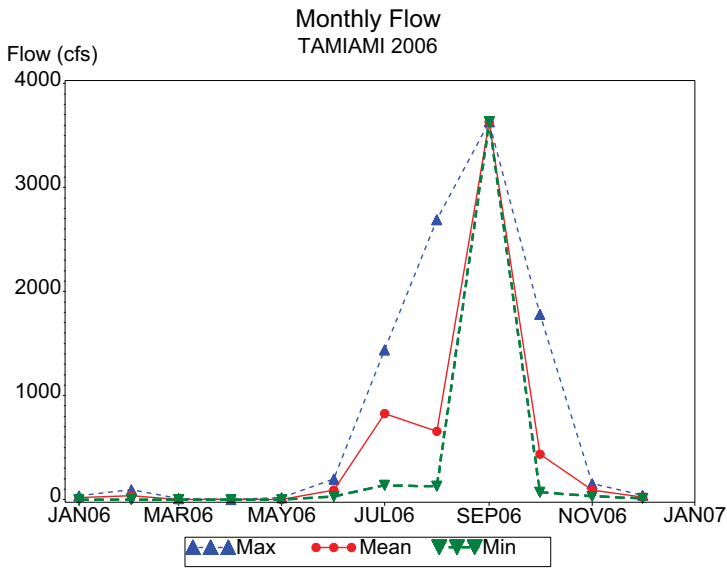




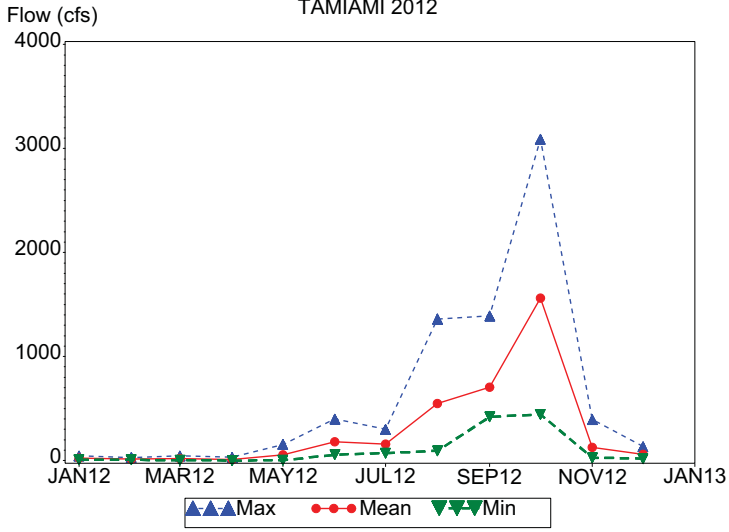




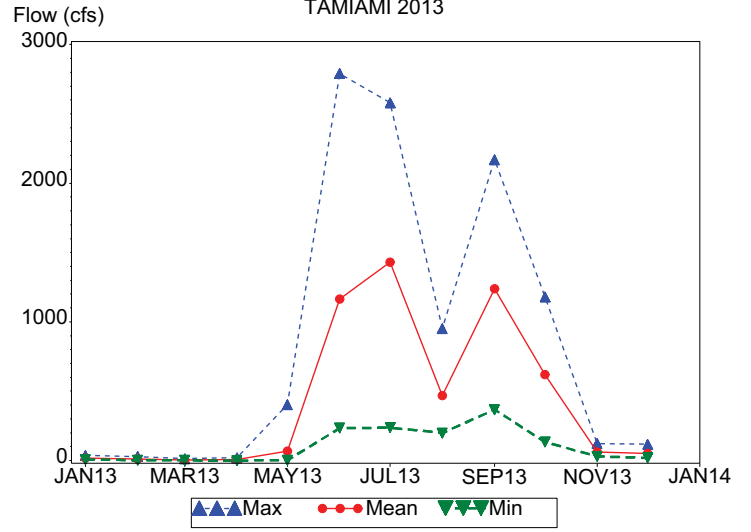




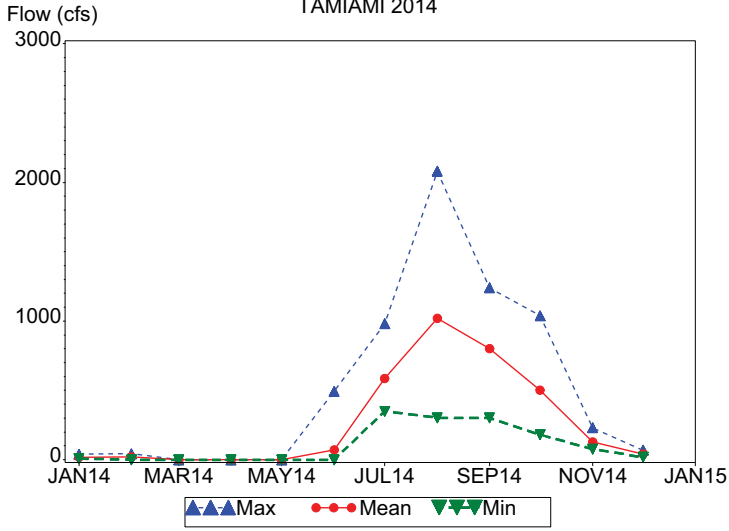
Monthly Flow  
TAMIAMI 2012



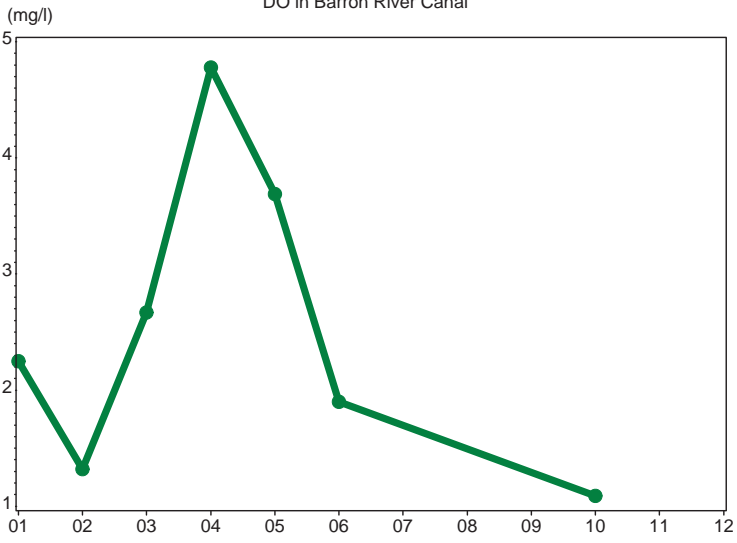
Monthly Flow  
TAMIAMI 2013



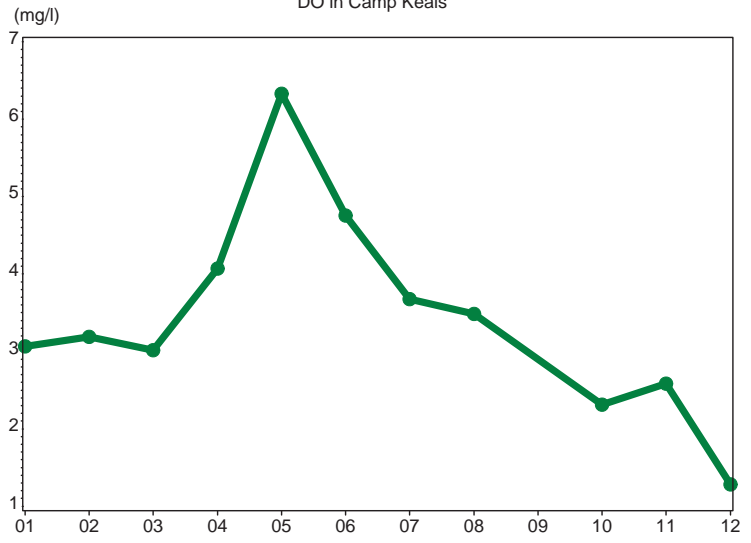
Monthly Flow  
TAMIAMI 2014



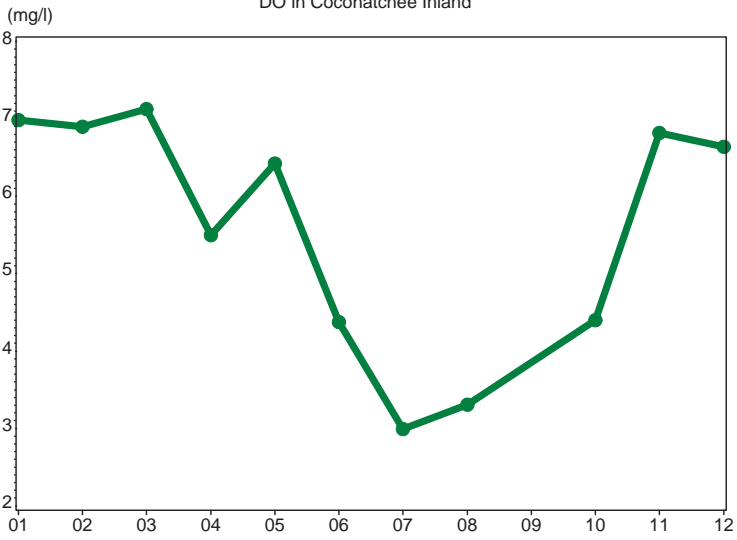
Dry Year (2007)  
DO in Barron River Canal



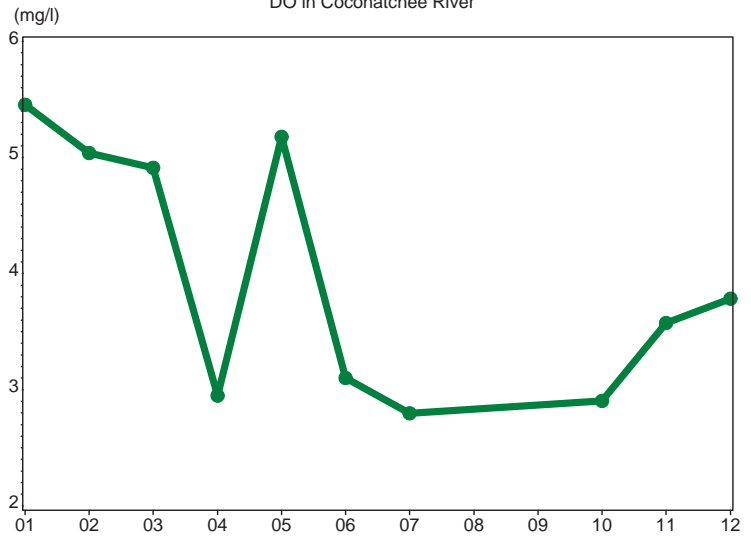
Dry Year (2007)  
DO in Camp Keais



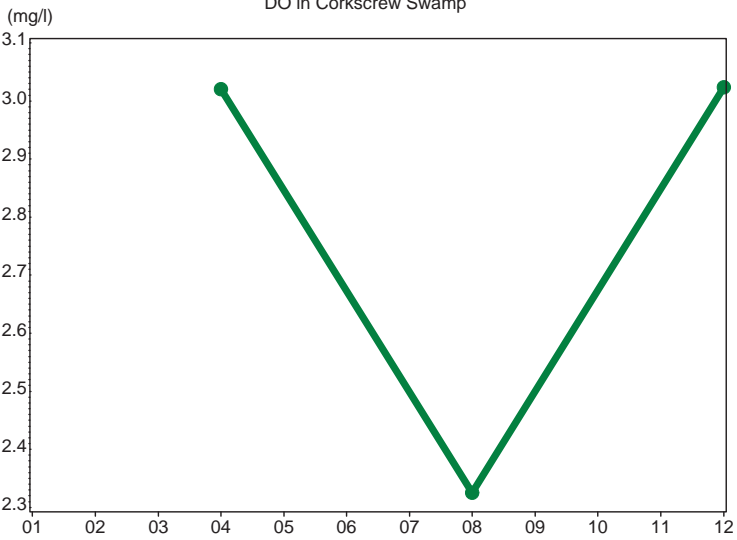
Dry Year (2007)  
DO in Cocohatchee Inland



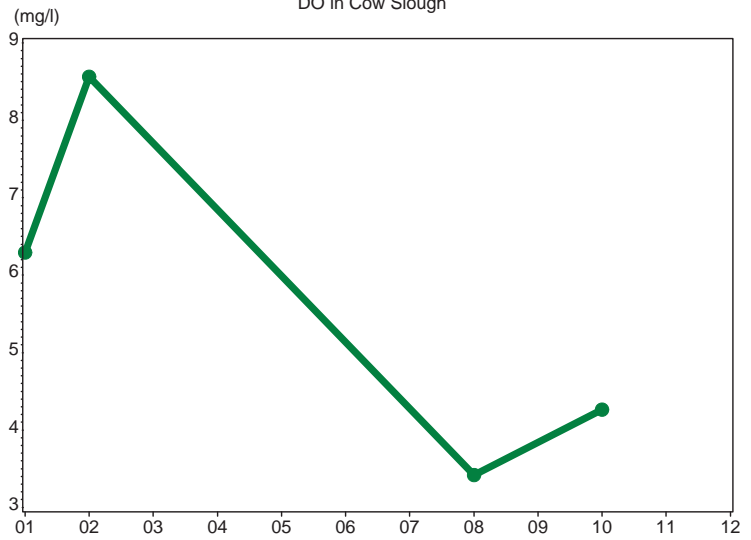
Dry Year (2007)  
DO in Cocohatchee River



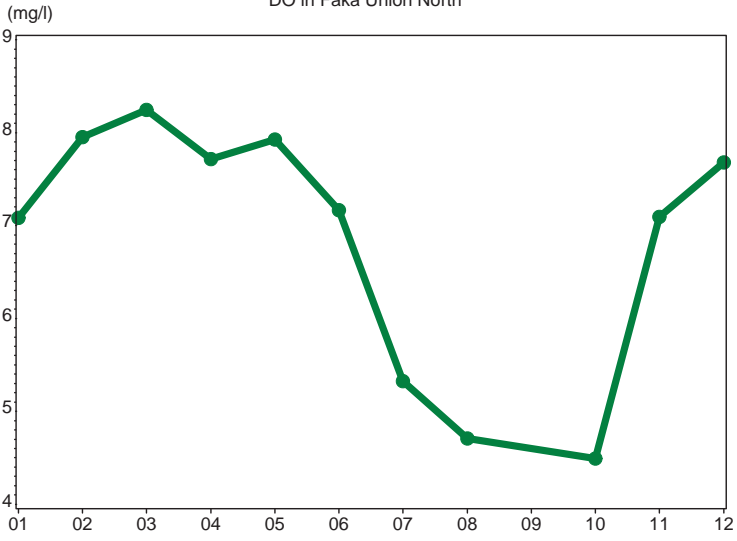
Dry Year (2007)  
DO in Corkscrew Swamp



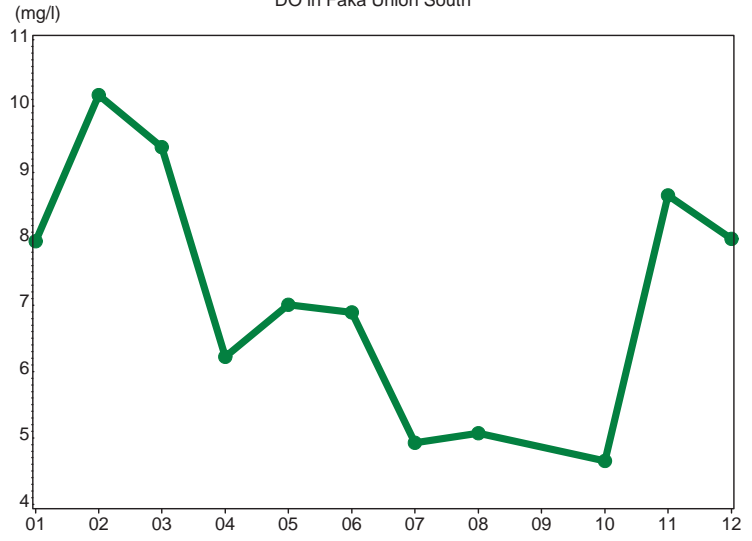
Dry Year (2007)  
DO in Cow Slough



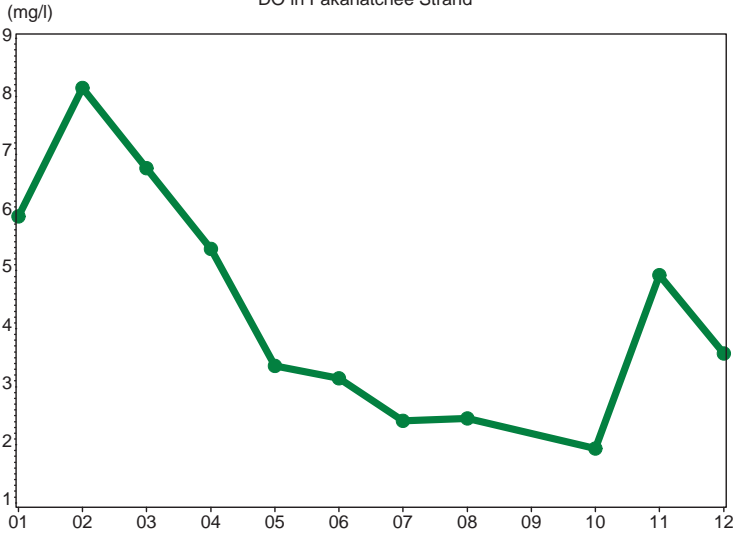
Dry Year (2007)  
DO in Faka Union North



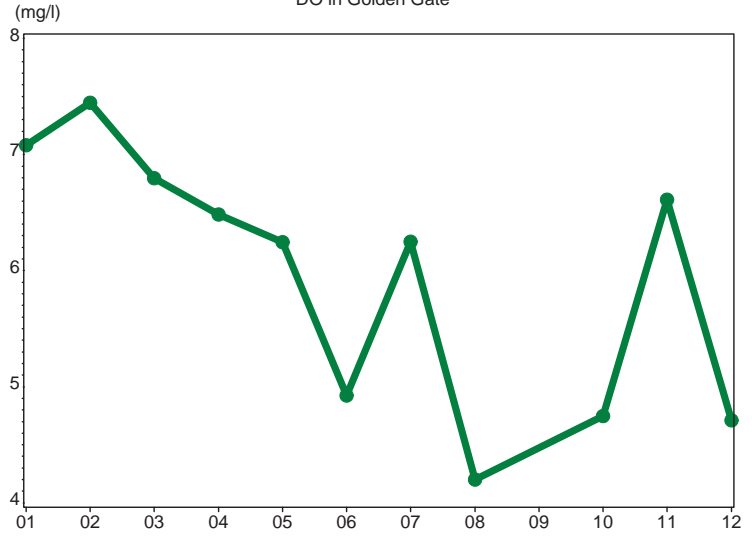
Dry Year (2007)  
DO in Faka Union South



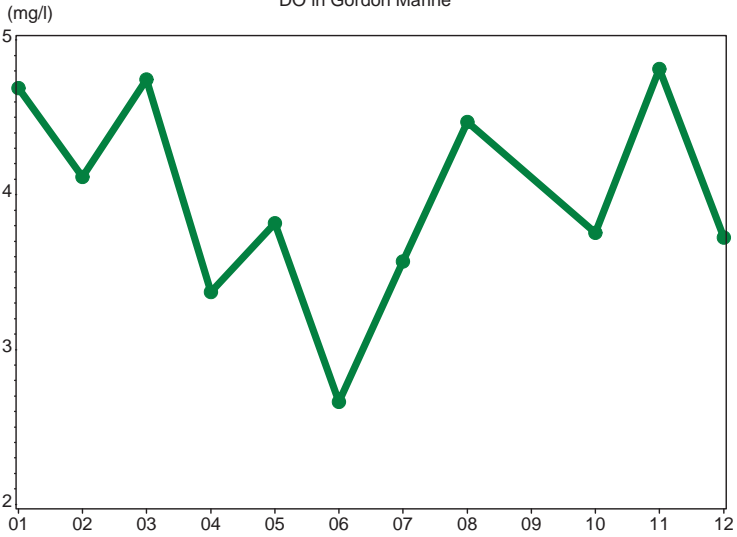
Dry Year (2007)  
DO in Fakahatchee Strand



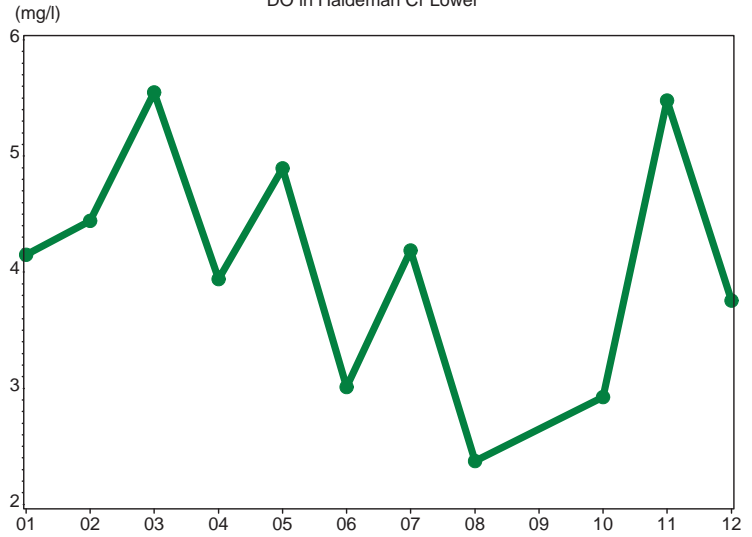
Dry Year (2007)  
DO in Golden Gate



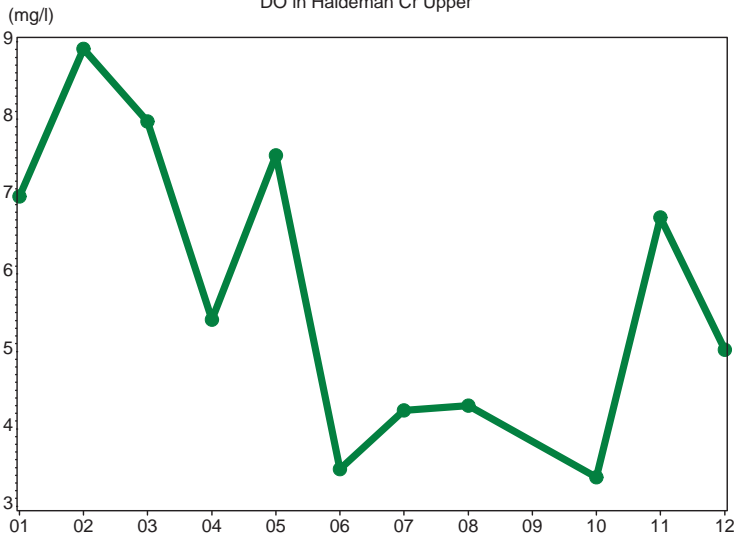
Dry Year (2007)  
DO in Gordon Marine



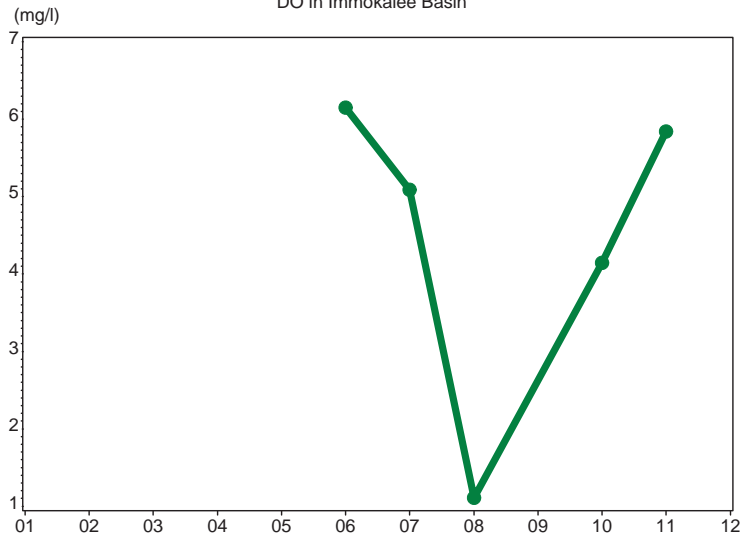
Dry Year (2007)  
DO in Haldeman Cr Lower



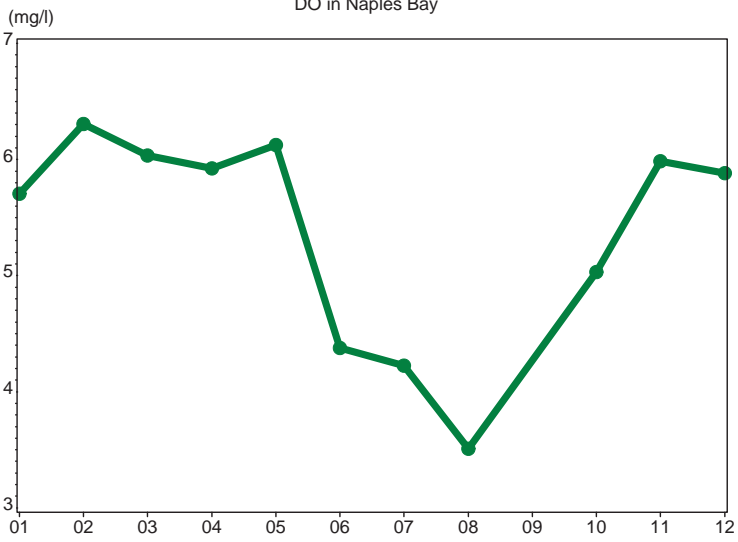
Dry Year (2007)  
DO in Haldeman Cr Upper



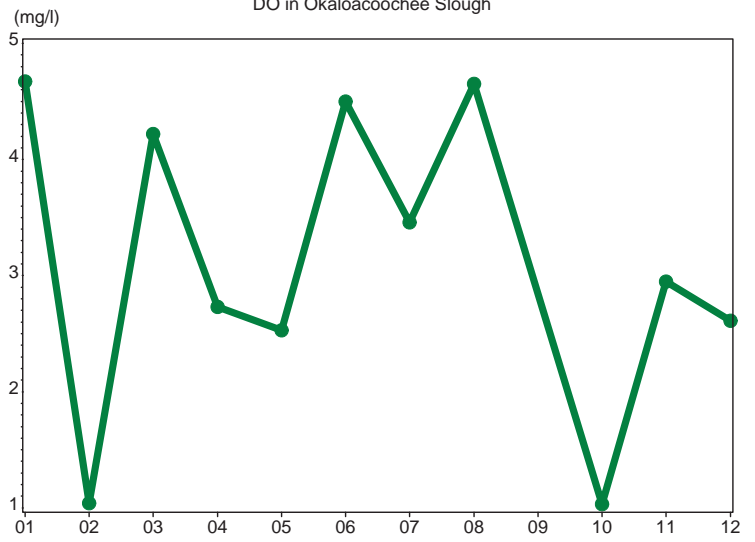
Dry Year (2007)  
DO in Immokalee Basin



Dry Year (2007)  
DO in Naples Bay



Dry Year (2007)  
DO in Okaloacoochee Slough



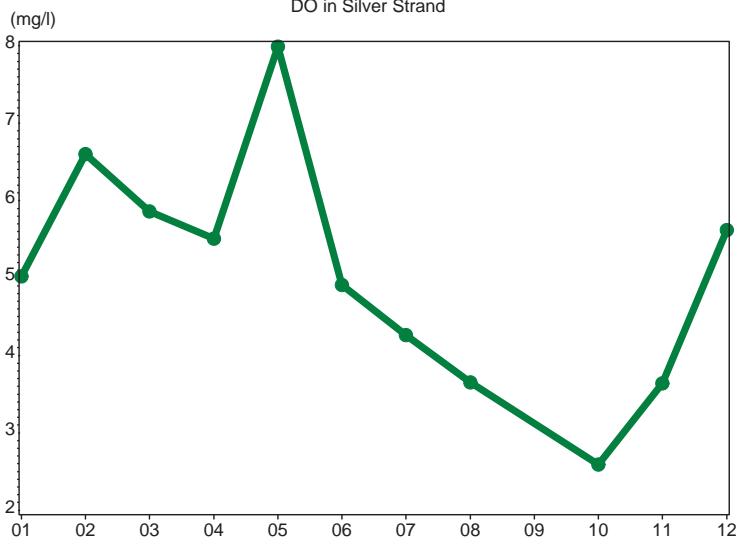
Dry Year (2007)  
DO in Rookery Bay East



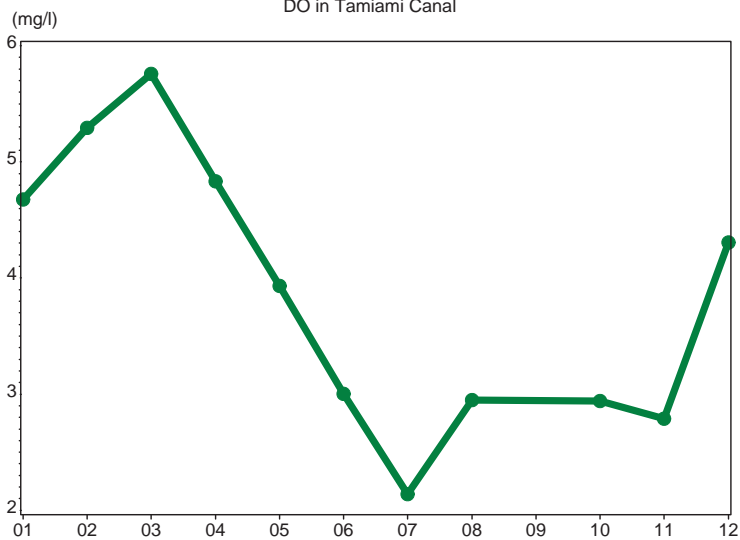
Dry Year (2007)  
DO in Rookery Bay West



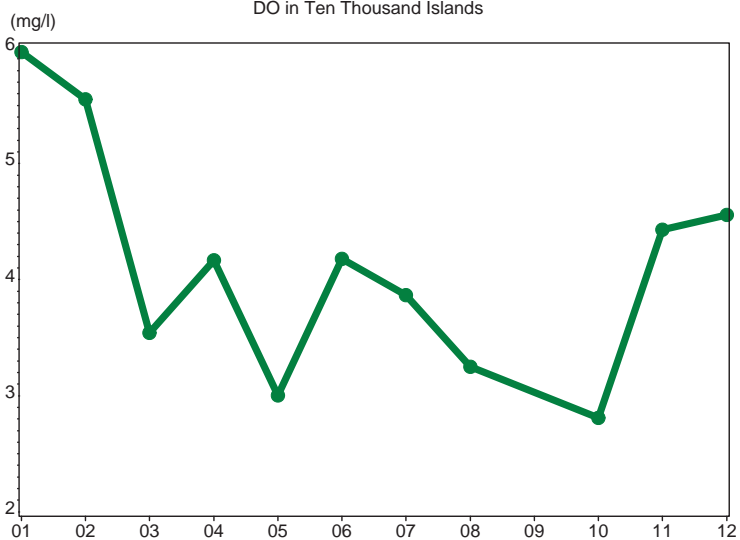
Dry Year (2007)  
DO in Silver Strand



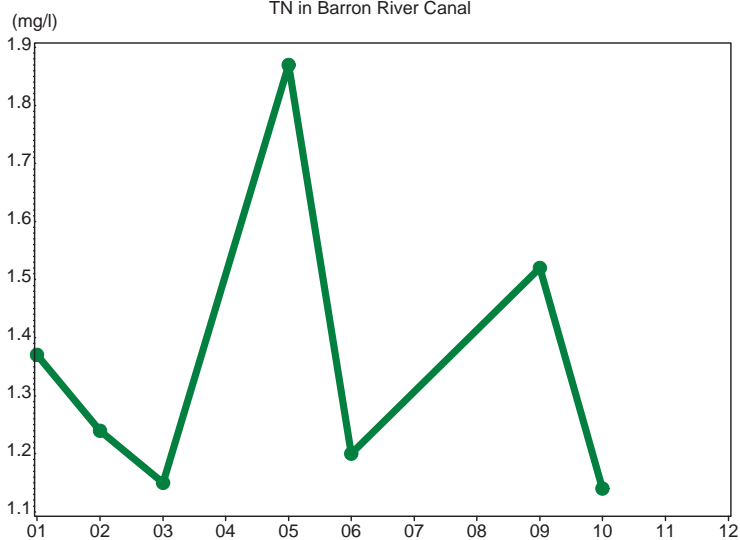
Dry Year (2007)  
DO in Tamiami Canal



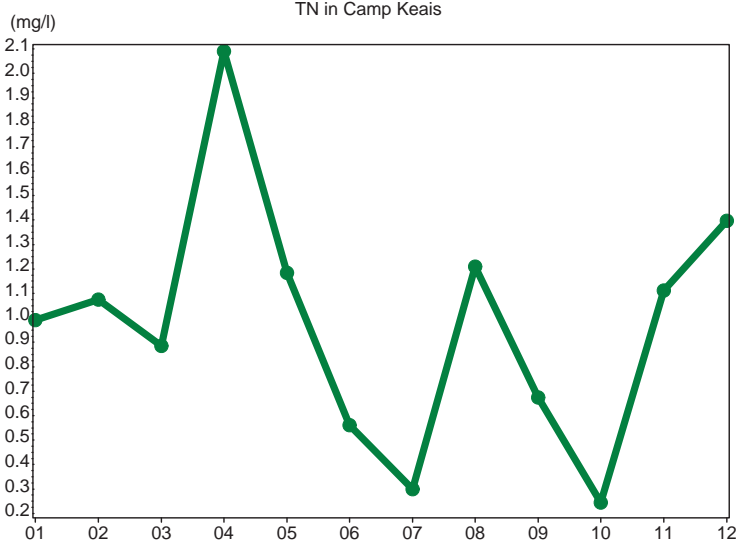
Dry Year (2007)  
DO in Ten Thousand Islands



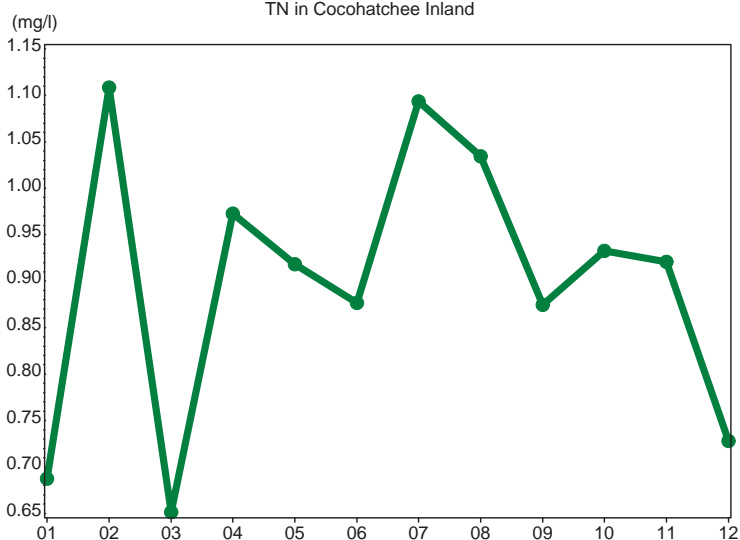
Dry Year (2007)  
TN in Barron River Canal



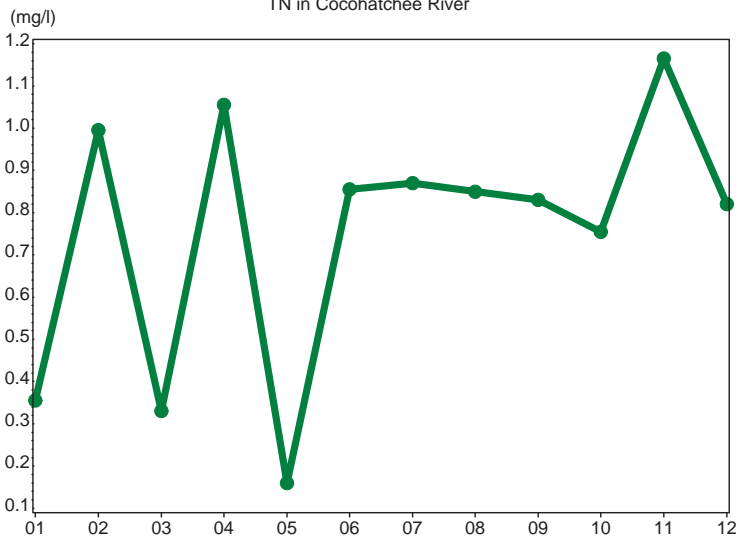
Dry Year (2007)  
TN in Camp Keais



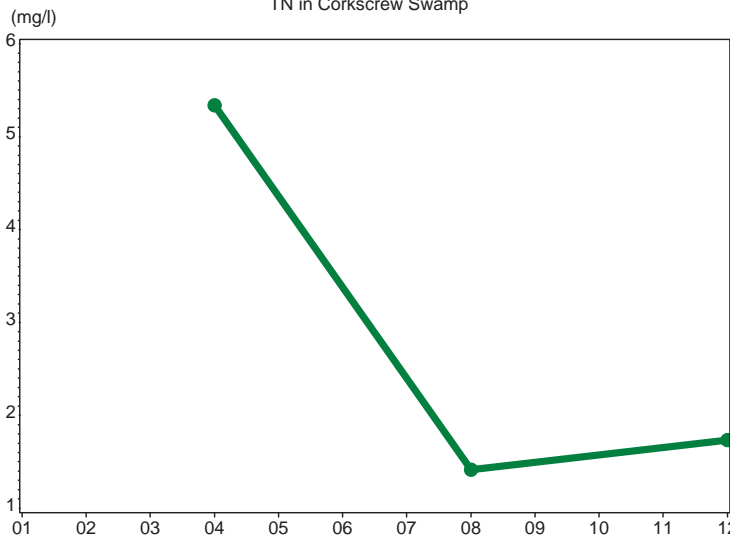
Dry Year (2007)  
TN in Cocohatchee Inland



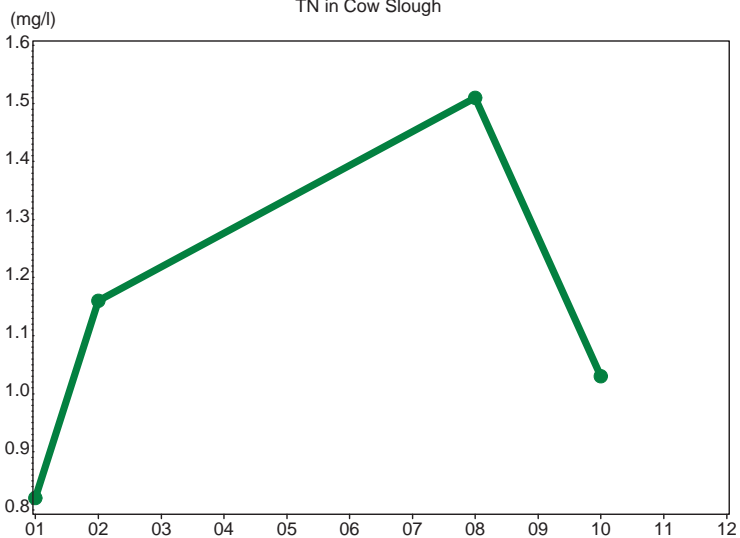
Dry Year (2007)  
TN in Ccohatchee River



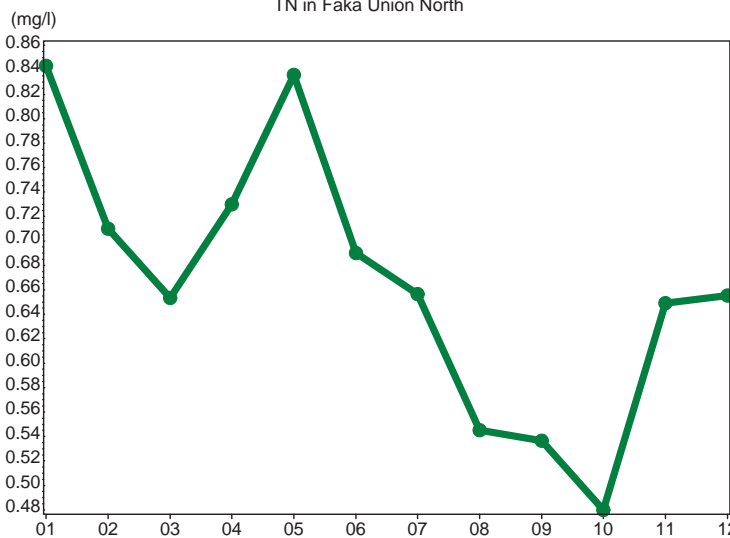
Dry Year (2007)  
TN in Corkscrew Swamp



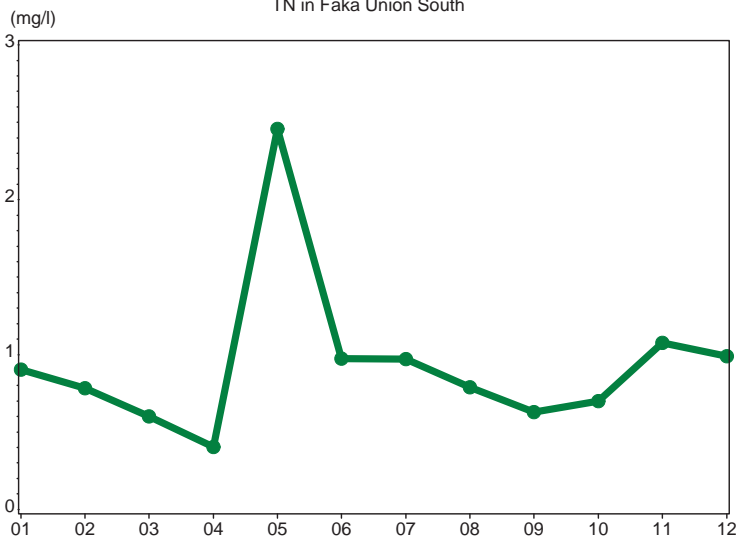
Dry Year (2007)  
TN in Cow Slough



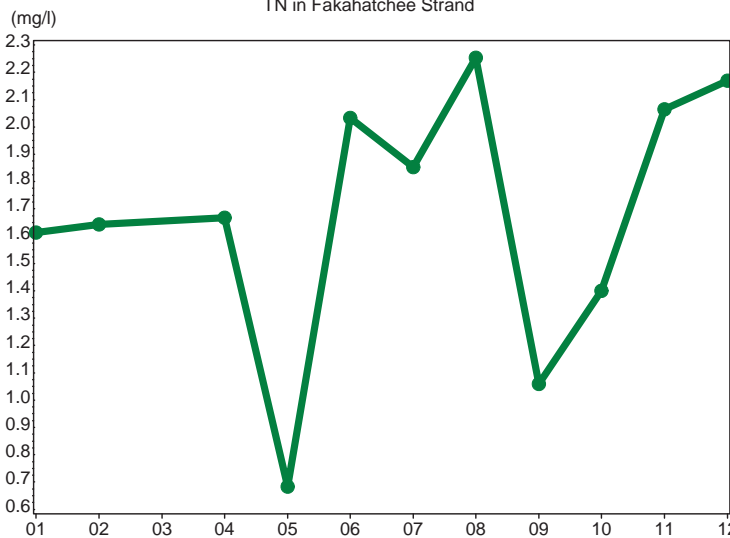
Dry Year (2007)  
TN in Faka Union North



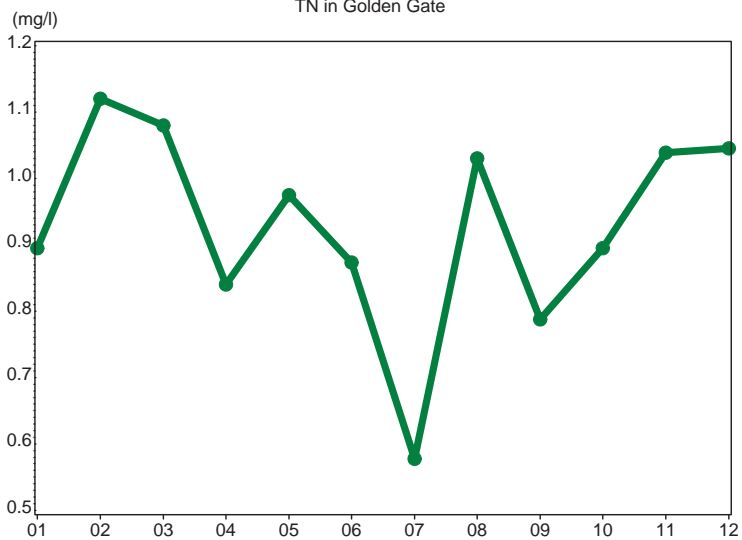
Dry Year (2007)  
TN in Faka Union South



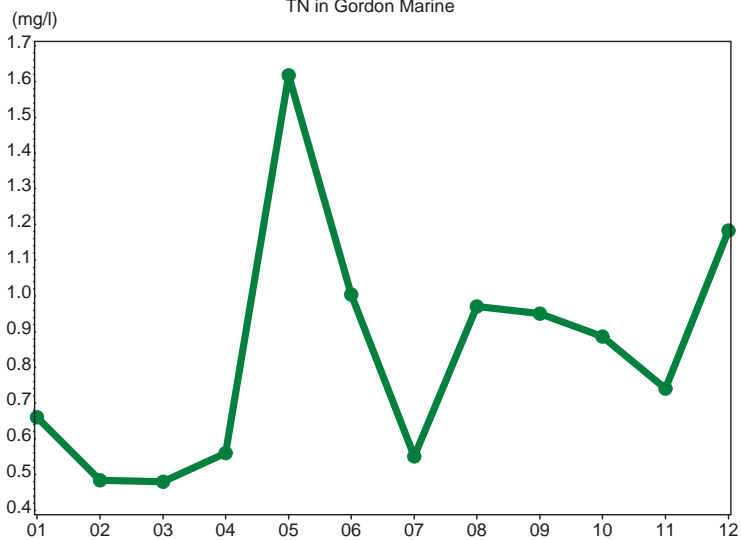
Dry Year (2007)  
TN in Fakahatchee Strand



Dry Year (2007)  
TN in Golden Gate



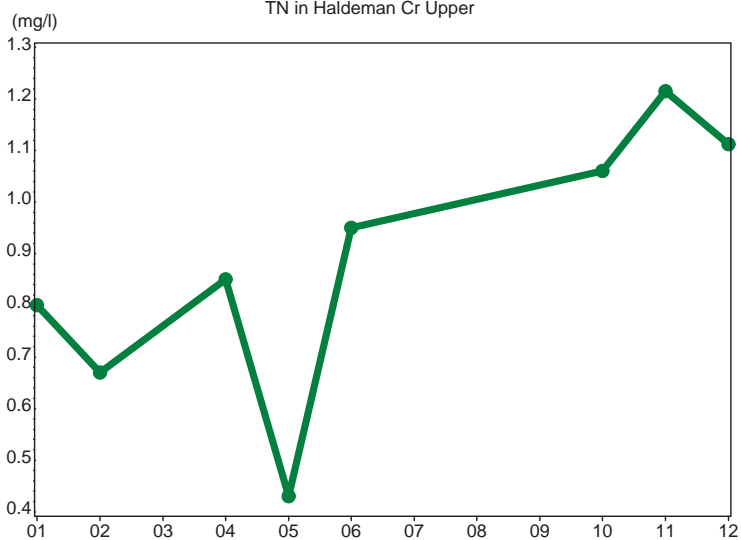
Dry Year (2007)  
TN in Gordon Marine



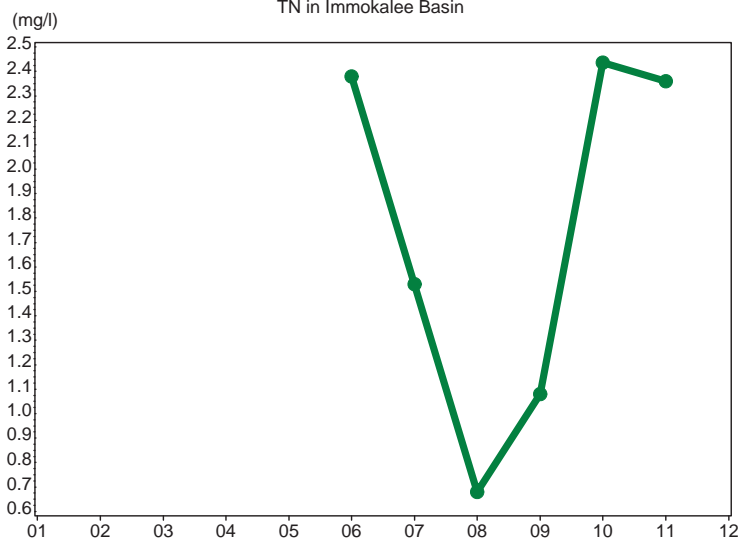
Dry Year (2007)  
TN in Haldeman Cr Lower



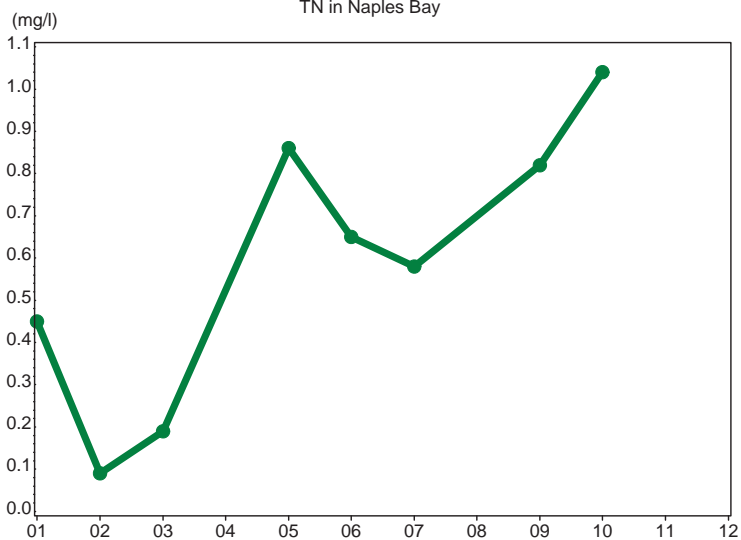
Dry Year (2007)  
TN in Haldeman Cr Upper



Dry Year (2007)  
TN in Immokalee Basin

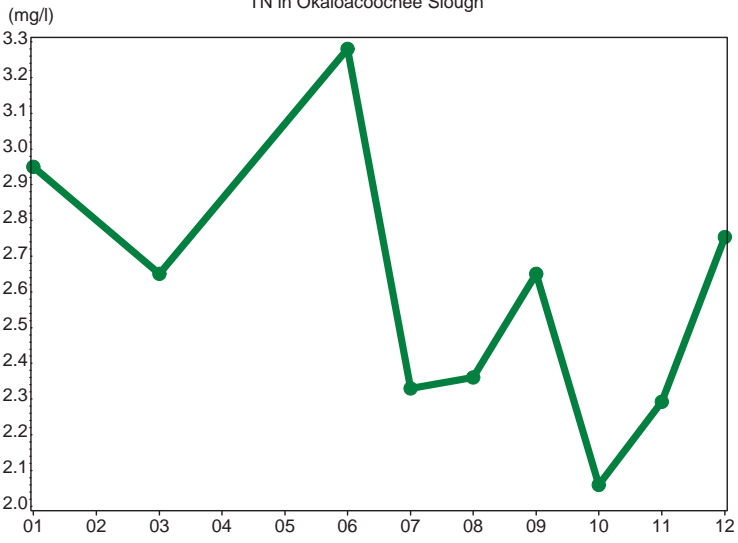


Dry Year (2007)  
TN in Naples Bay

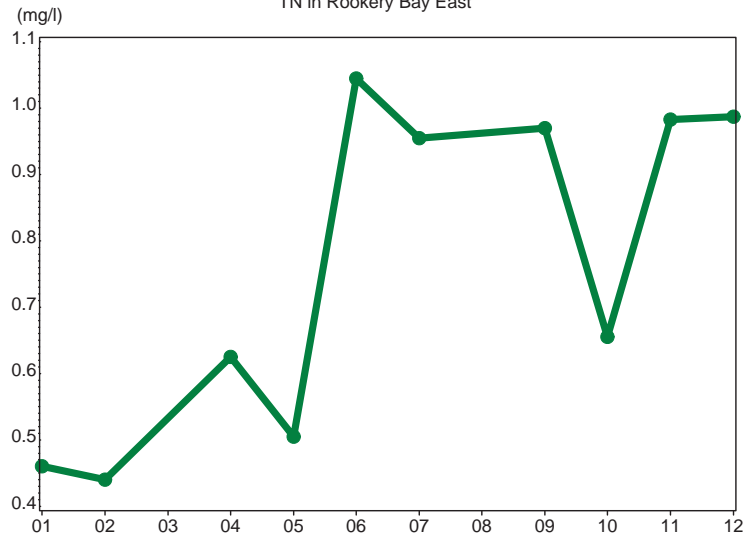




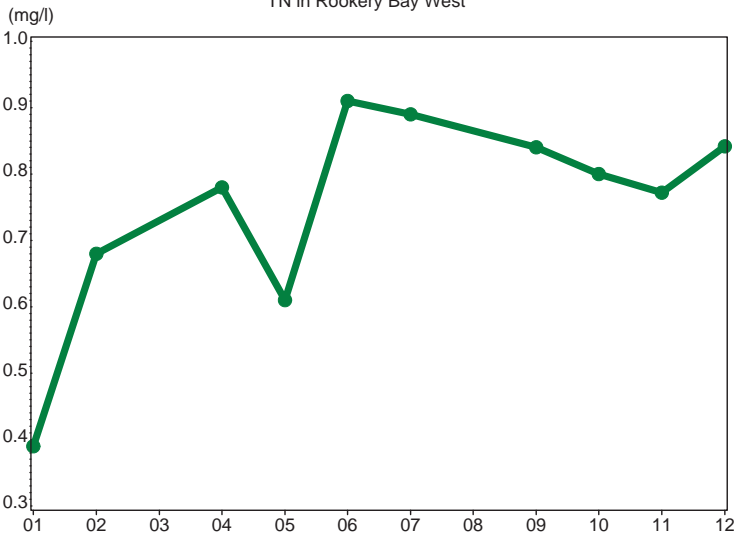
Dry Year (2007)  
TN in Okaloacoochee Slough



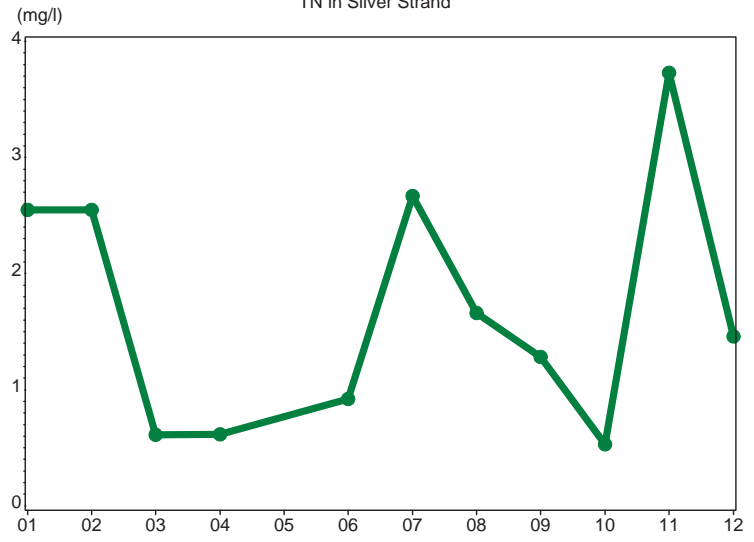
Dry Year (2007)  
TN in Rookery Bay East



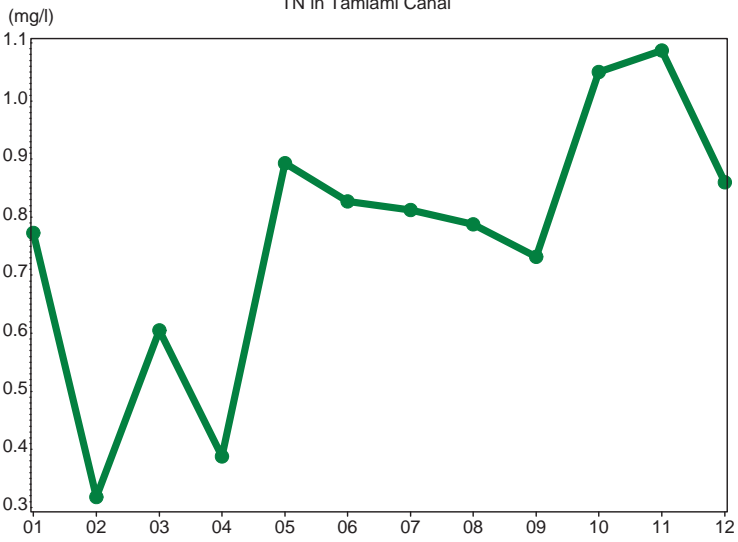
Dry Year (2007)  
TN in Rookery Bay West



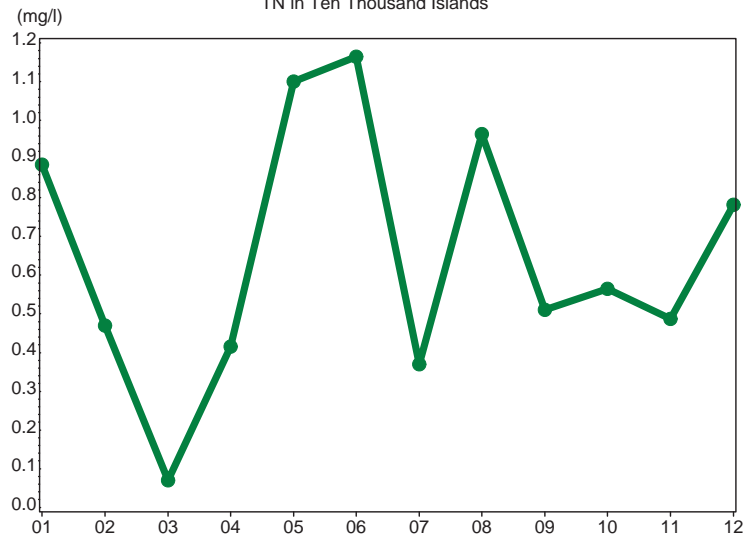
Dry Year (2007)  
TN in Silver Strand



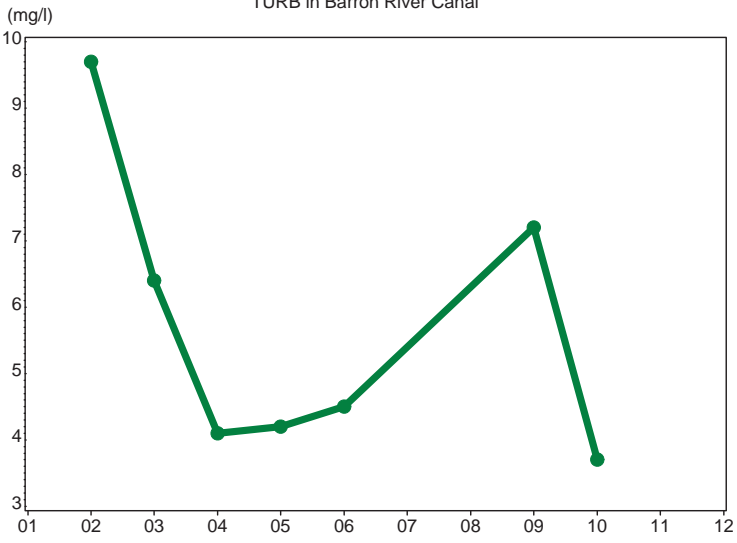
Dry Year (2007)  
TN in Tamiami Canal



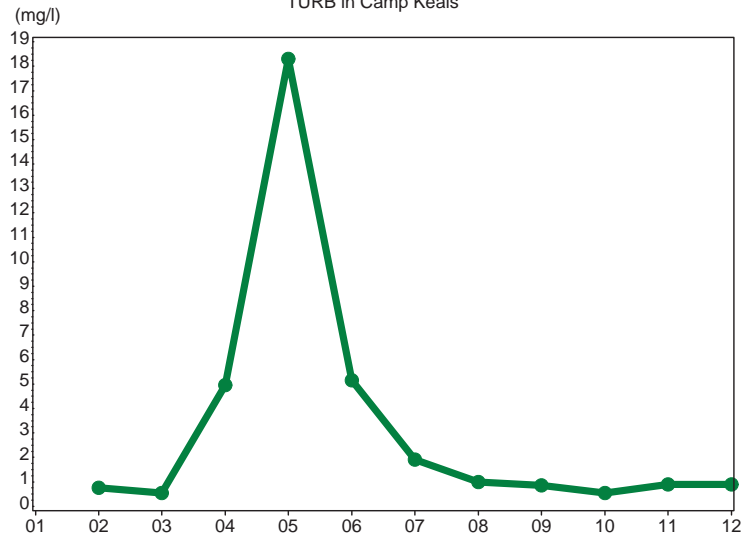
Dry Year (2007)  
TN in Ten Thousand Islands



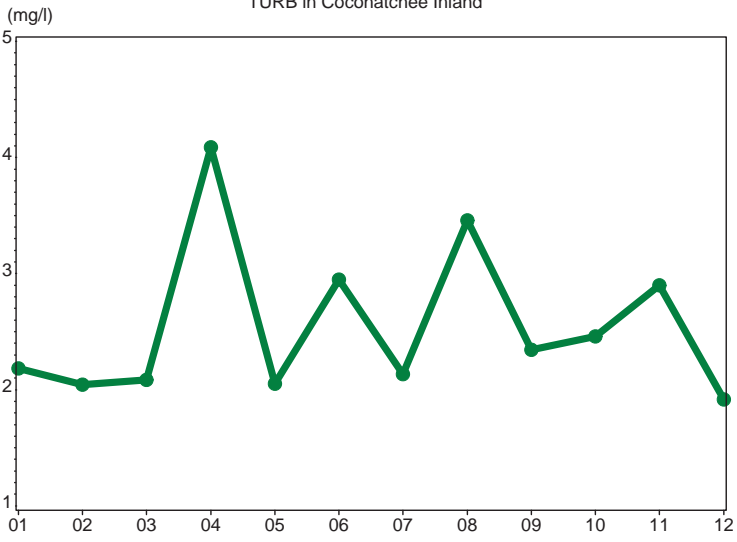
Dry Year (2007)  
TURB in Barron River Canal



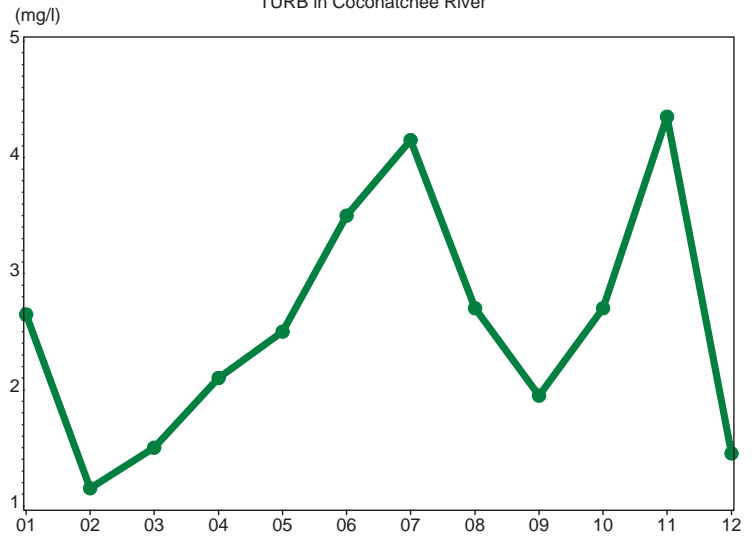
Dry Year (2007)  
TURB in Camp Keais



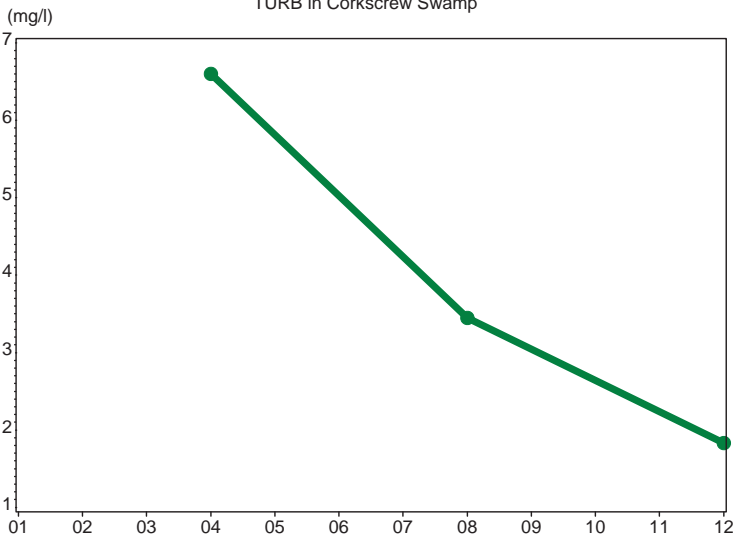
Dry Year (2007)  
TURB in Cocohatchee Inland



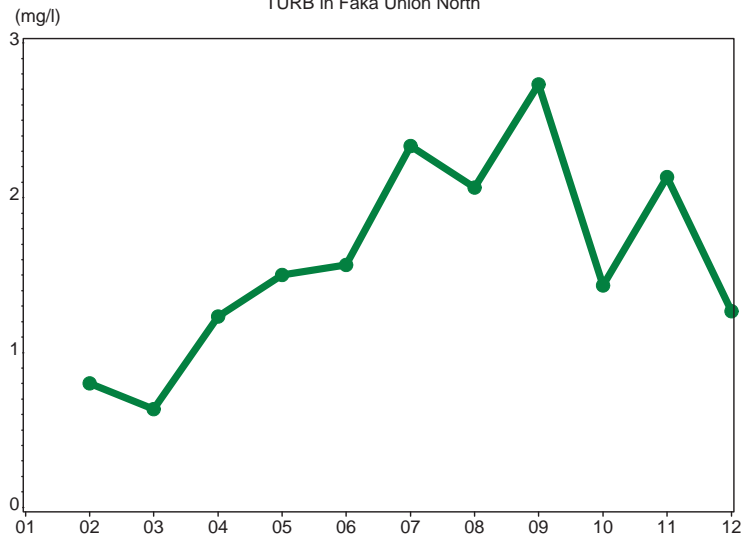
Dry Year (2007)  
TURB in Cocohatchee River



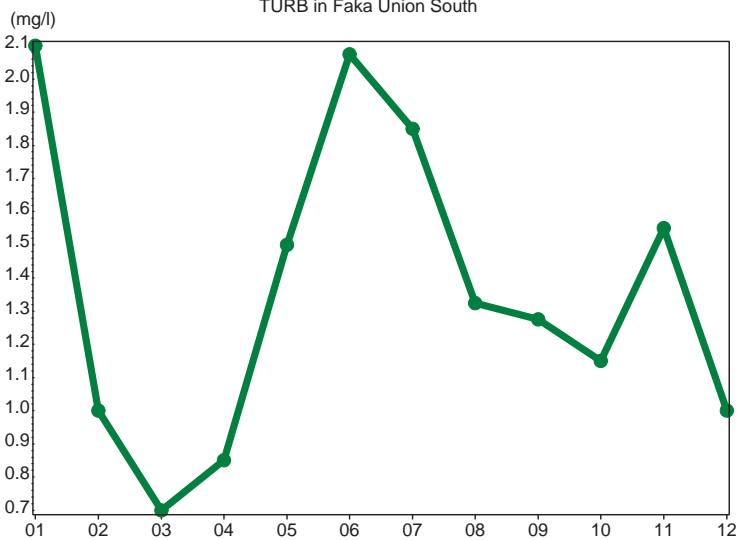
Dry Year (2007)  
TURB in Corkscrew Swamp



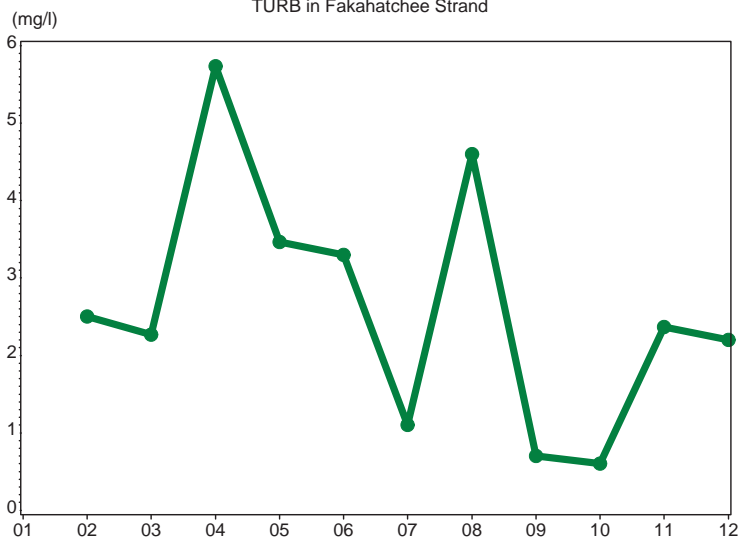
Dry Year (2007)  
TURB in Faka Union North



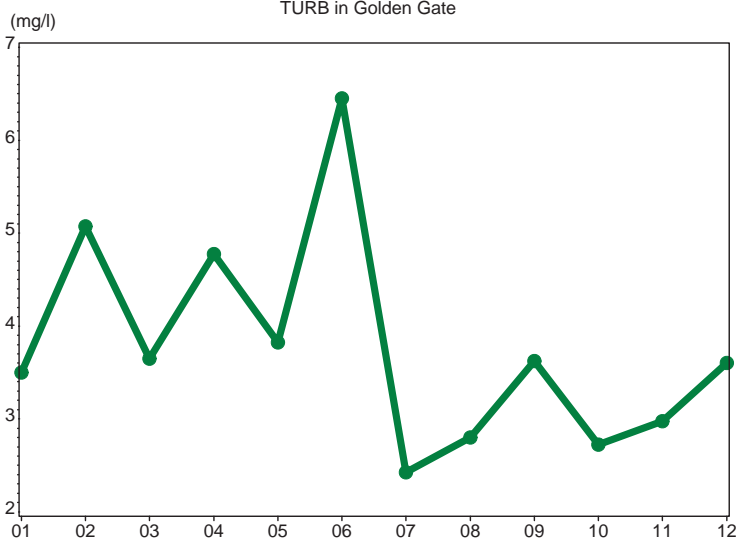
Dry Year (2007)  
TURB in Faka Union South



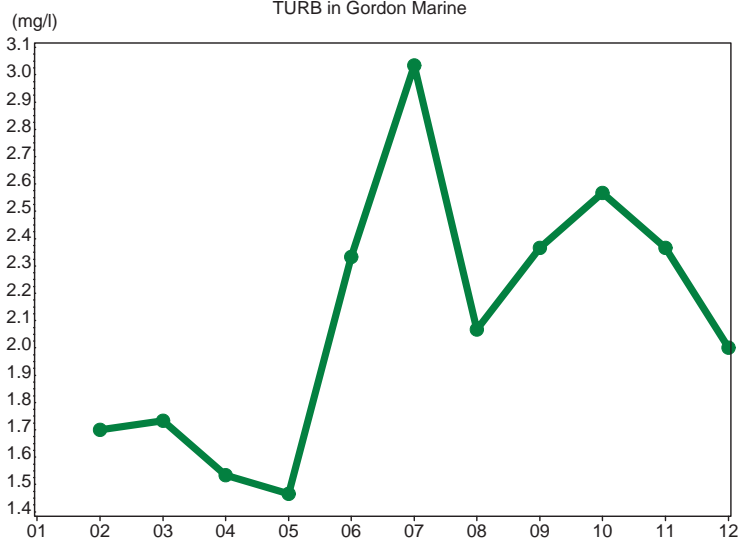
Dry Year (2007)  
TURB in Fakahatchee Strand



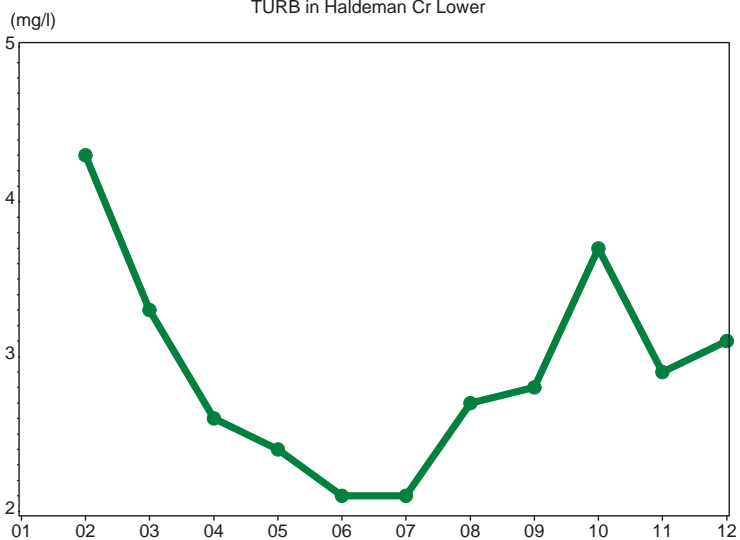
Dry Year (2007)  
TURB in Golden Gate



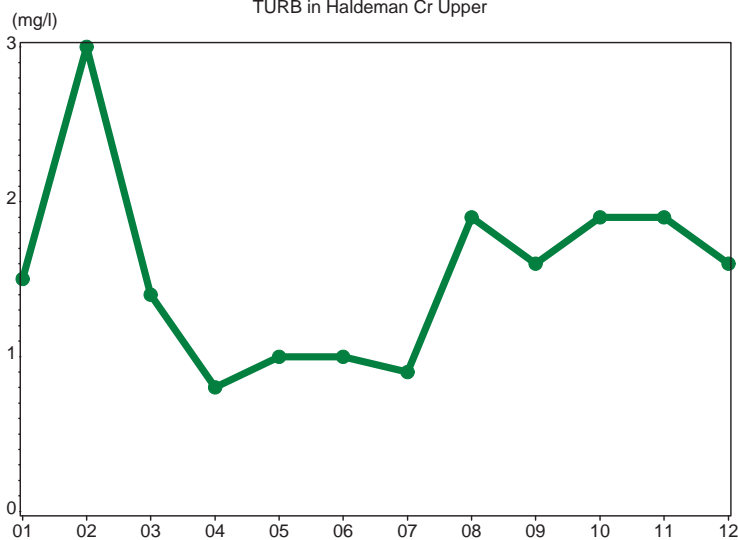
Dry Year (2007)  
TURB in Gordon Marine



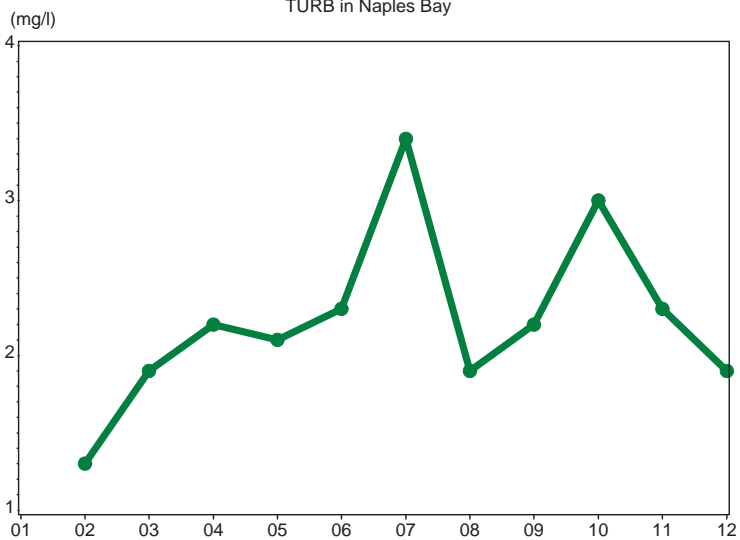
Dry Year (2007)  
TURB in Haldeman Cr Lower



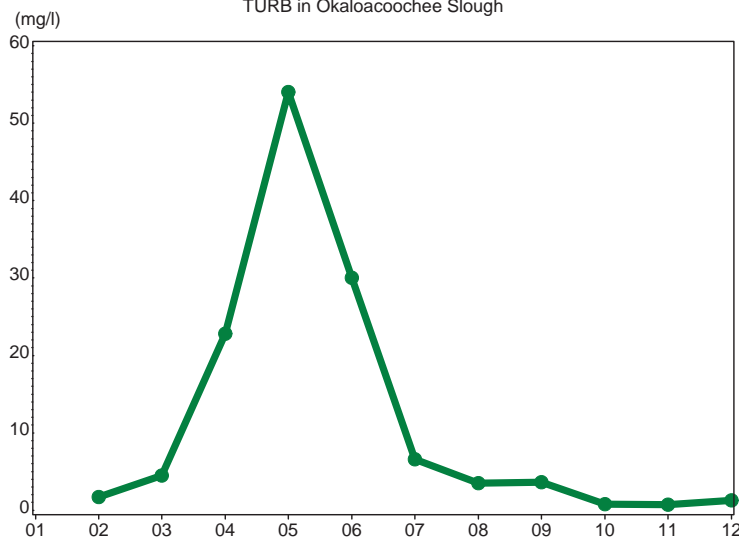
Dry Year (2007)  
TURB in Haldeman Cr Upper



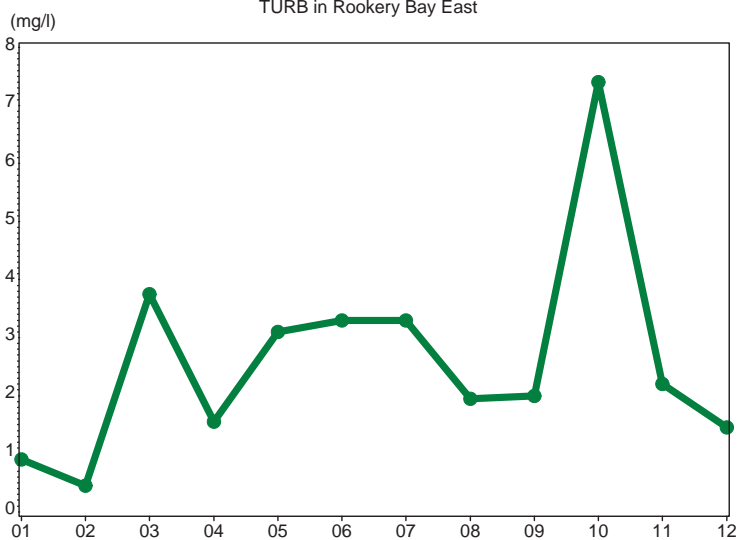
Dry Year (2007)  
TURB in Naples Bay



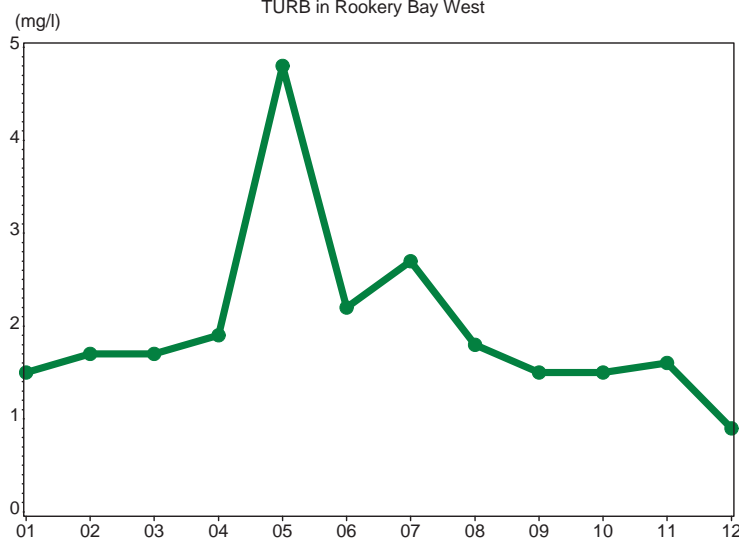
Dry Year (2007)  
TURB in Okaloocoochee Slough



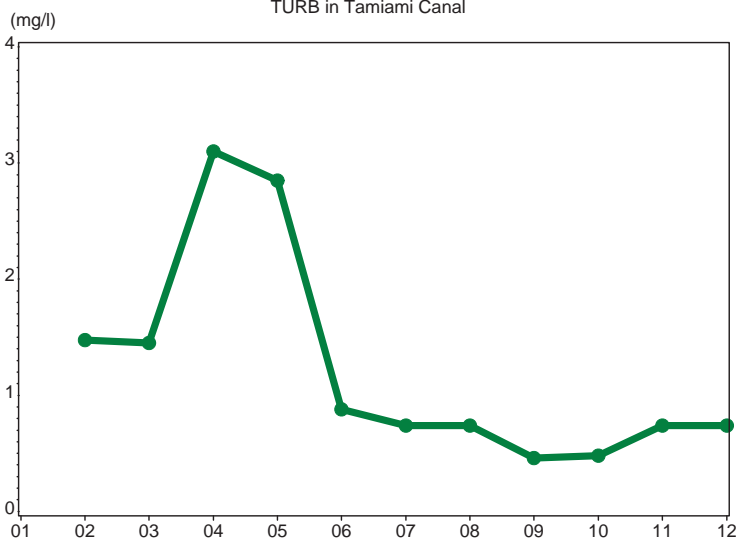
Dry Year (2007)  
TURB in Rookery Bay East



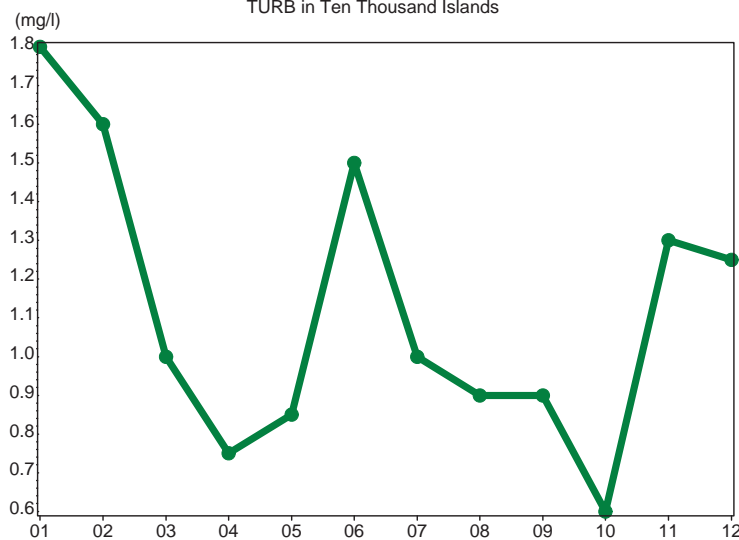
Dry Year (2007)  
TURB in Rookery Bay West



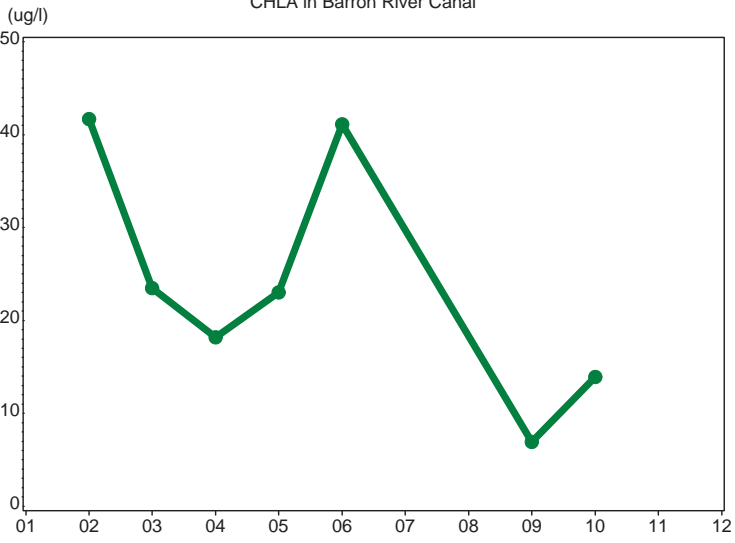
Dry Year (2007)  
TURB in Tamiami Canal



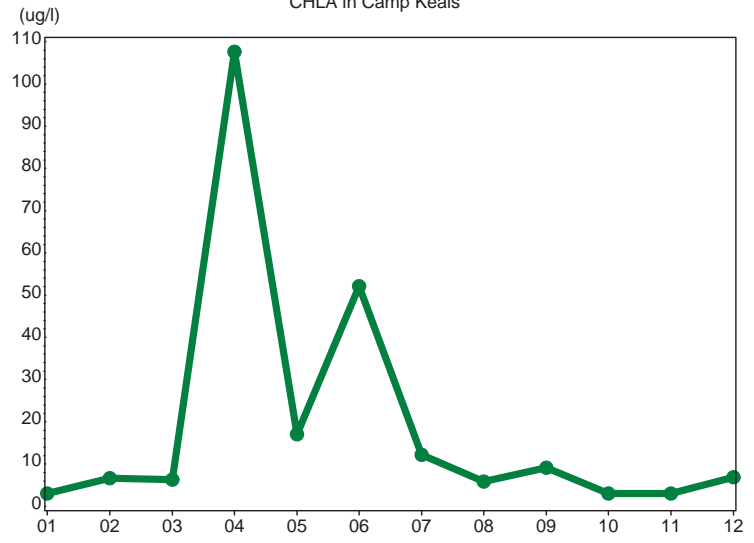
Dry Year (2007)  
TURB in Ten Thousand Islands



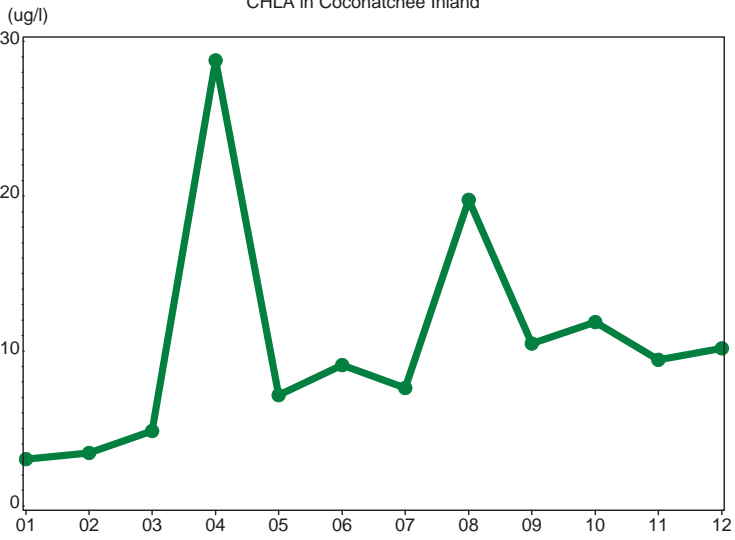
Dry Year (2007)  
CHLA in Barron River Canal



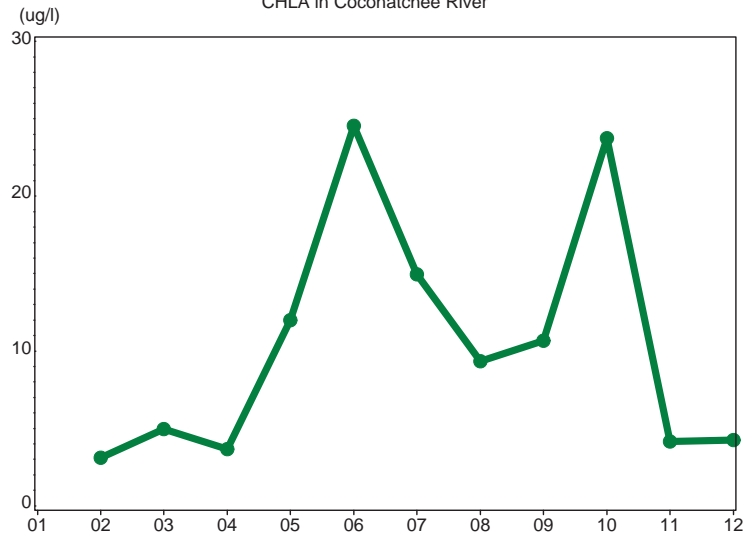
Dry Year (2007)  
CHLA in Camp Keais



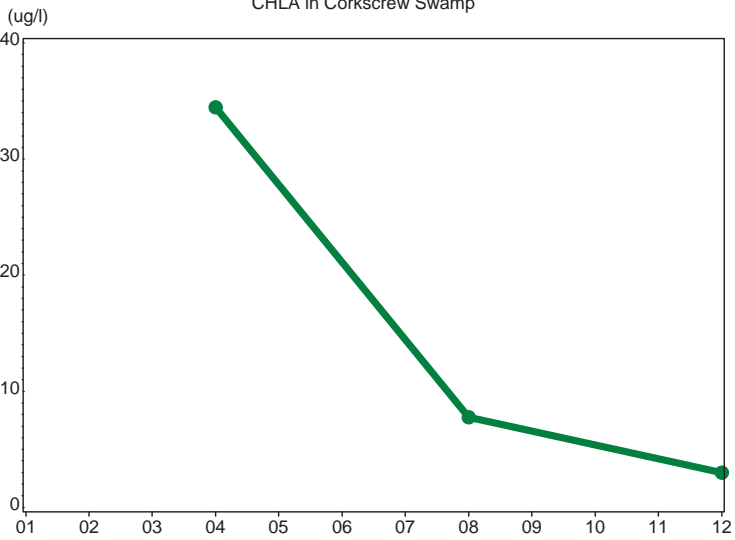
Dry Year (2007)  
CHLA in Cocohatchee Inland



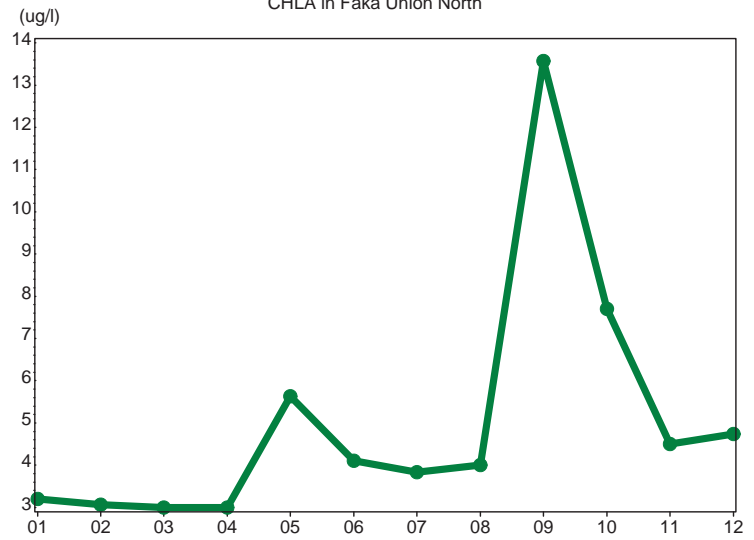
Dry Year (2007)  
CHLA in Cocohatchee River



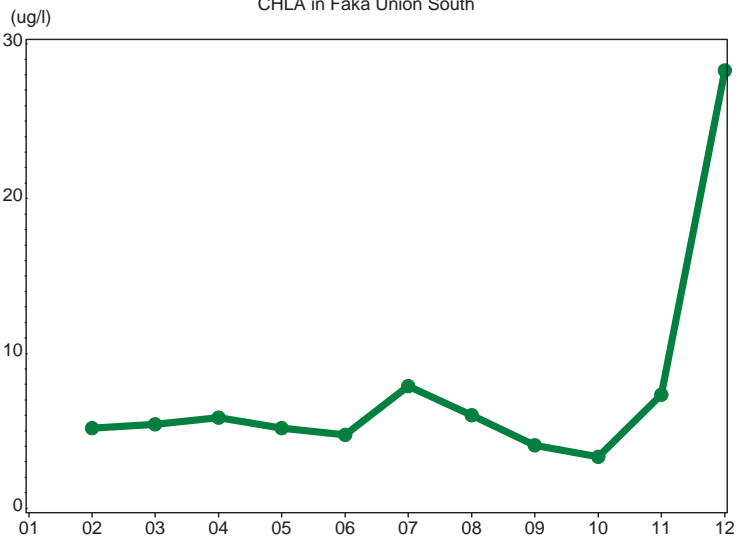
Dry Year (2007)  
CHLA in Corkscrew Swamp



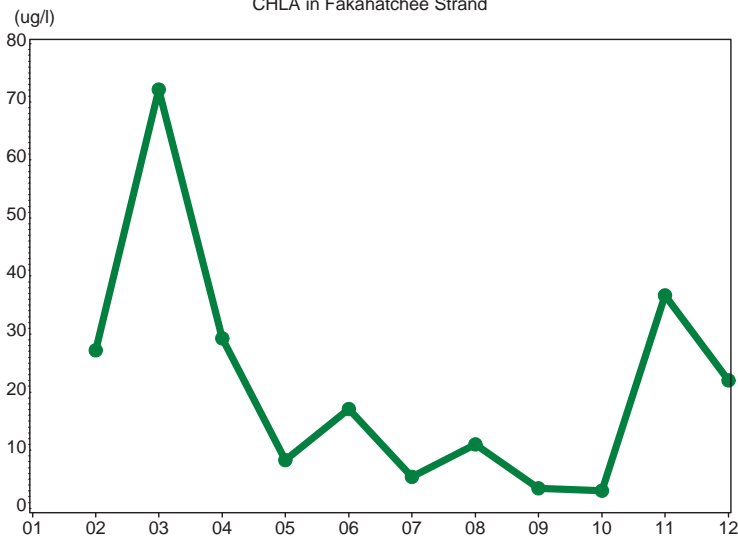
Dry Year (2007)  
CHLA in Faka Union North



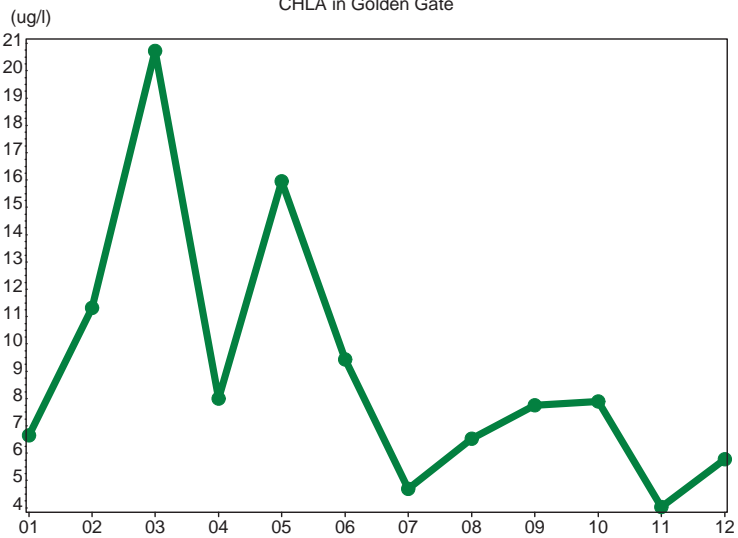
Dry Year (2007)  
CHLA in Faka Union South



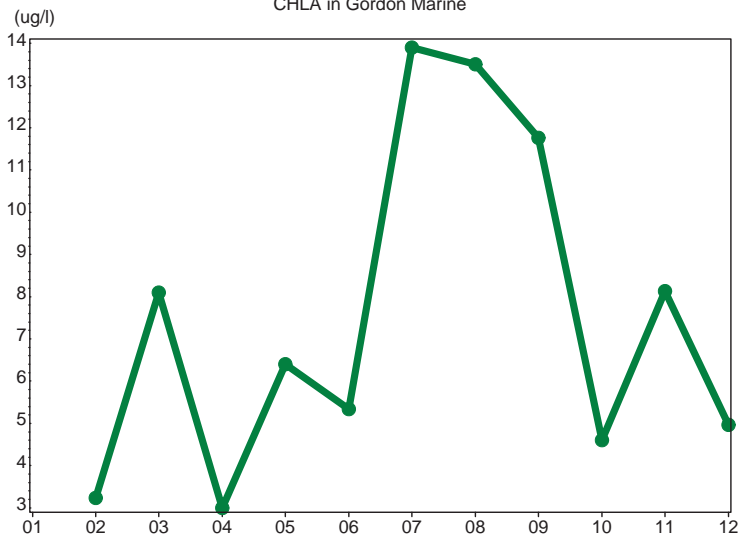
Dry Year (2007)  
CHLA in Fakahatchee Strand



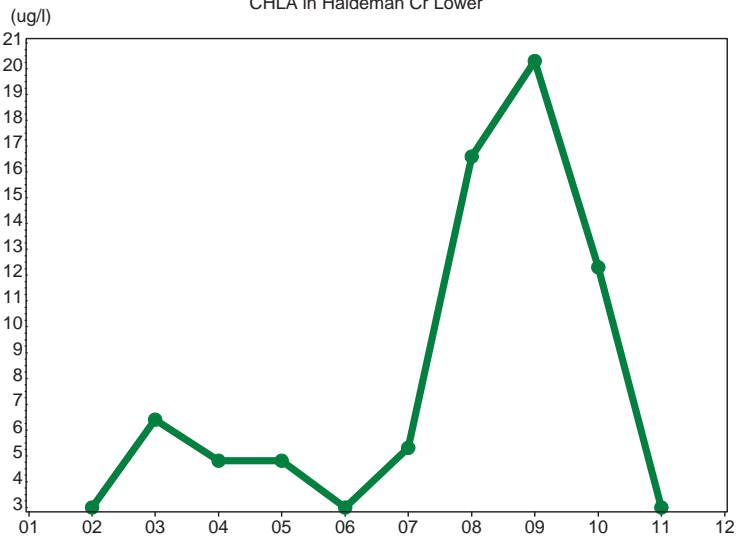
Dry Year (2007)  
CHLA in Golden Gate



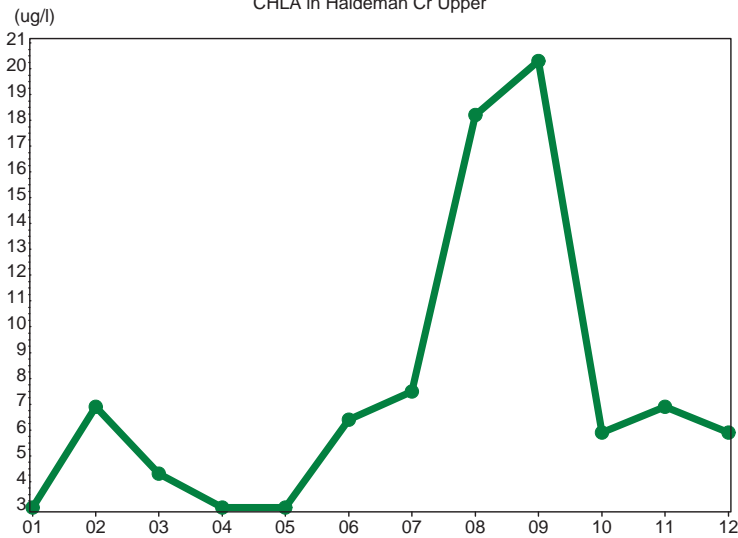
Dry Year (2007)  
CHLA in Gordon Marine



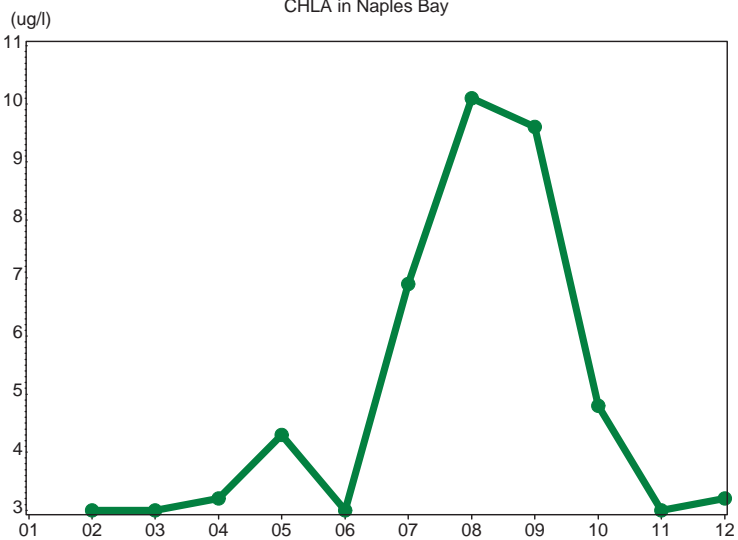
Dry Year (2007)  
CHLA in Haldeman Cr Lower



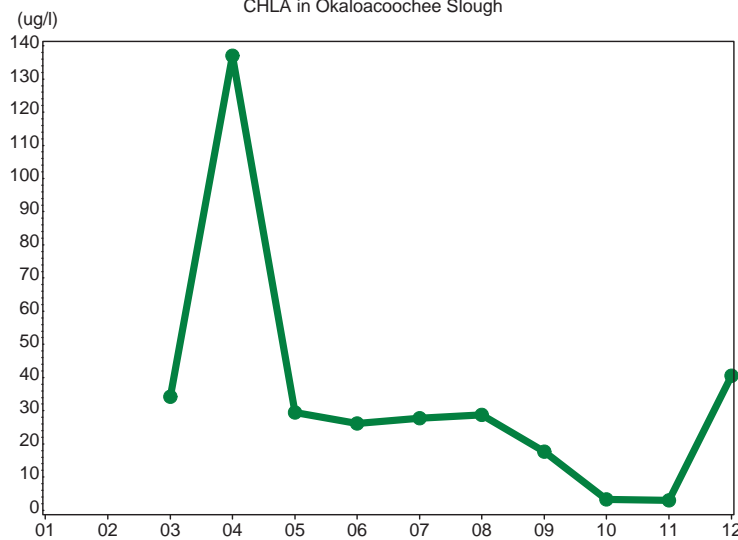
Dry Year (2007)  
CHLA in Haldeman Cr Upper



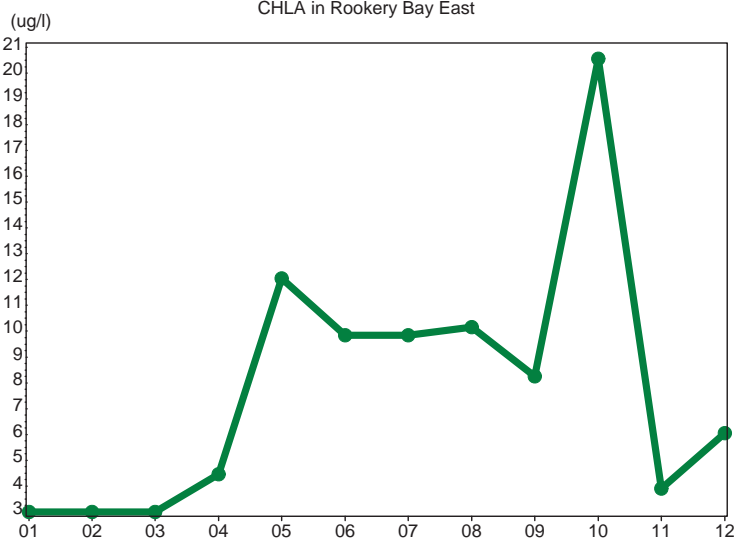
Dry Year (2007)  
CHLA in Naples Bay



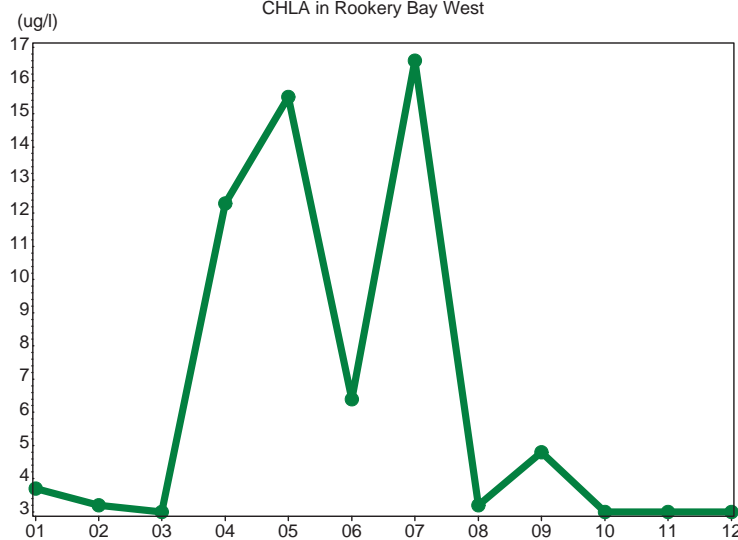
Dry Year (2007)  
CHLA in Okaloacoochee Slough



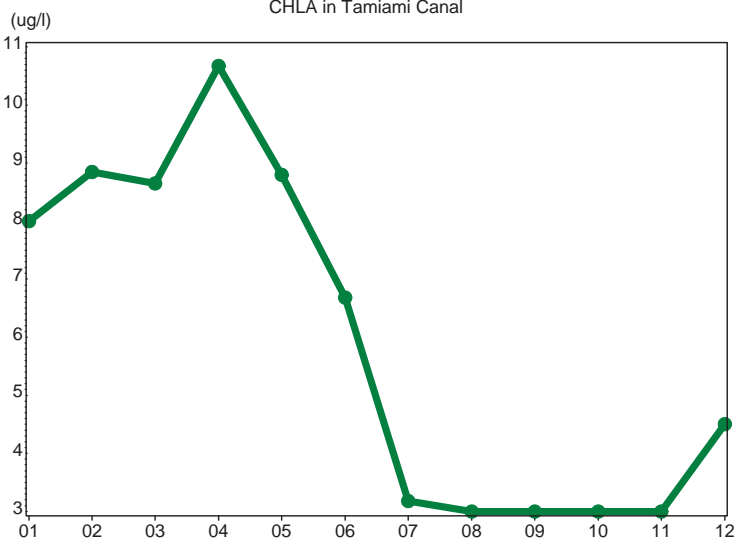
Dry Year (2007)  
CHLA in Rookery Bay East



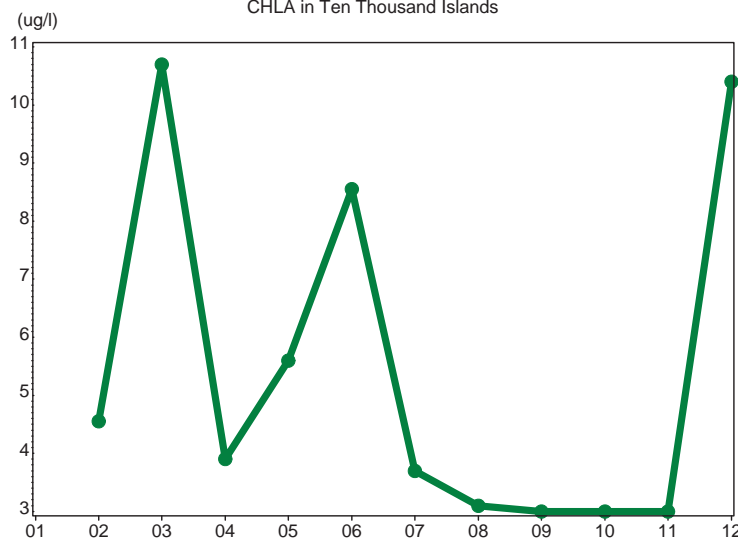
Dry Year (2007)  
CHLA in Rookery Bay West



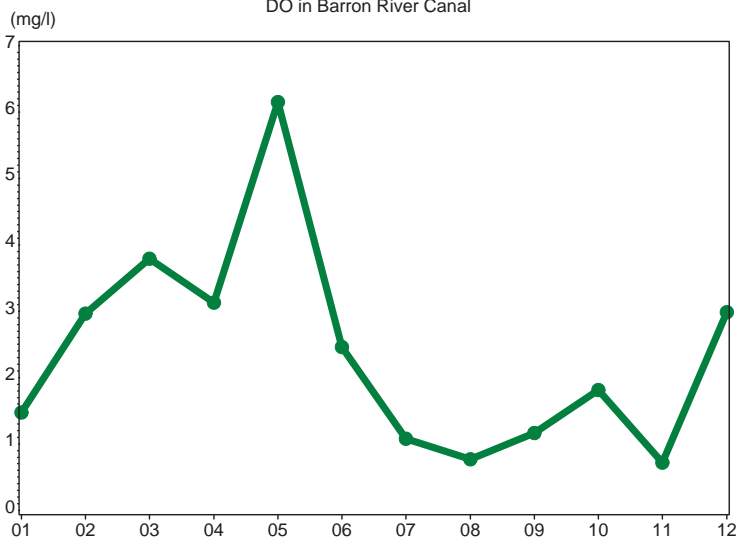
Dry Year (2007)  
CHLA in Tamiami Canal



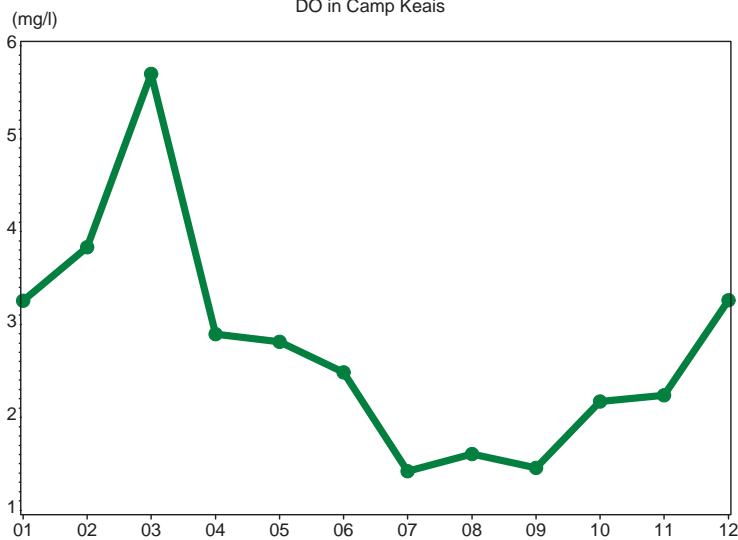
Dry Year (2007)  
CHLA in Ten Thousand Islands



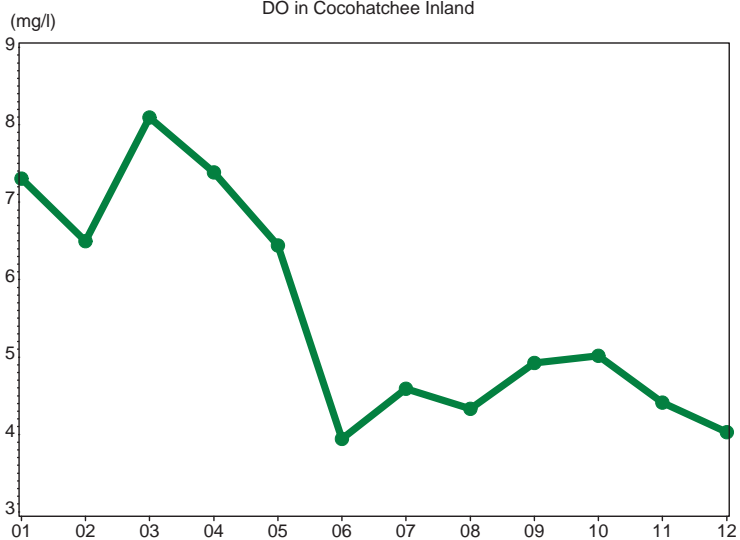
Wet Year (2005)  
DO in Barron River Canal



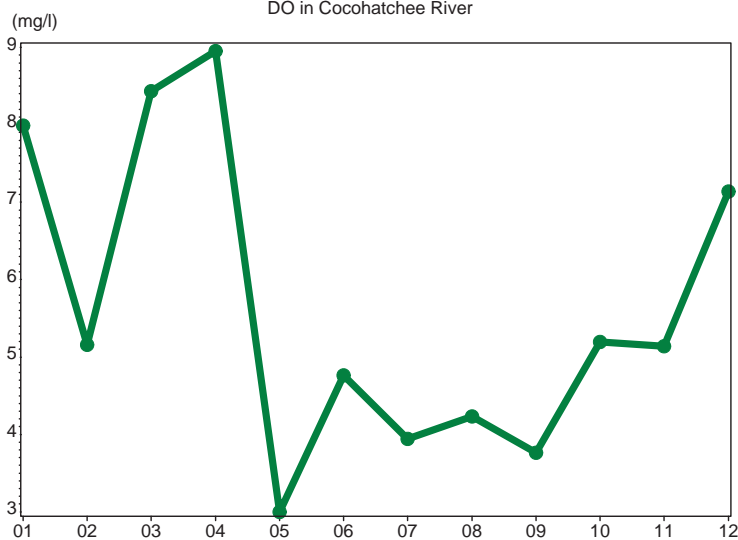
Wet Year (2005)  
DO in Camp Keais



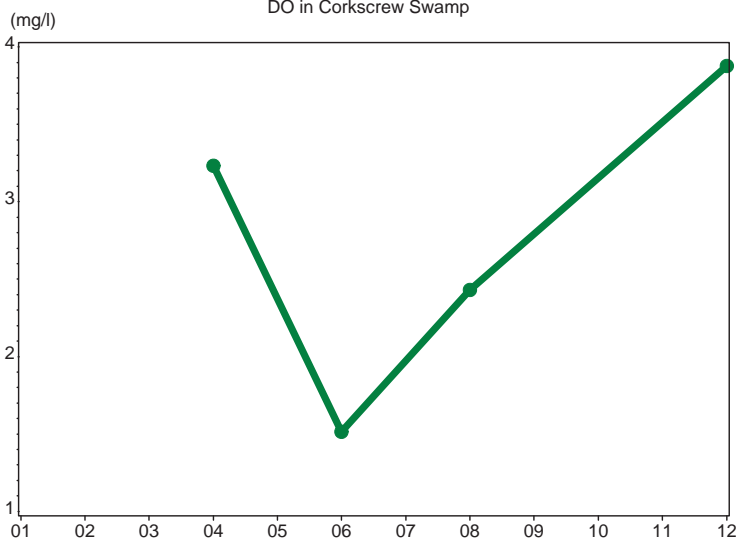
Wet Year (2005)  
DO in Cocohatchee Inland



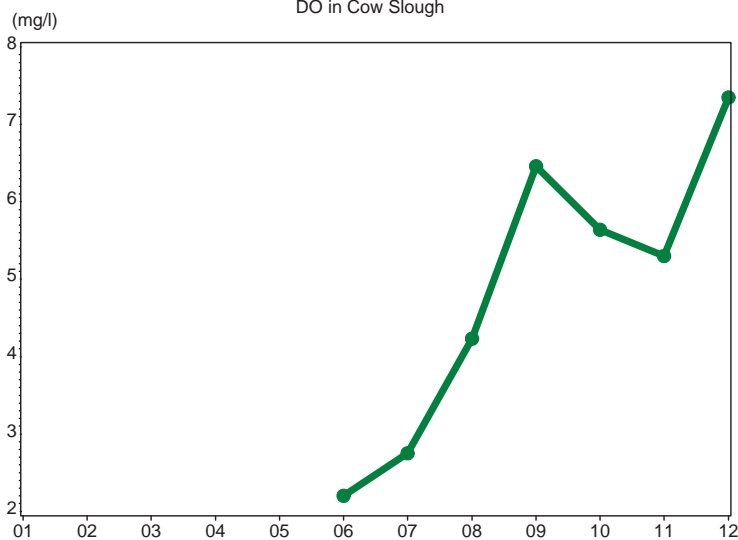
Wet Year (2005)  
DO in Cocohatchee River



Wet Year (2005)  
DO in Corkscrew Swamp

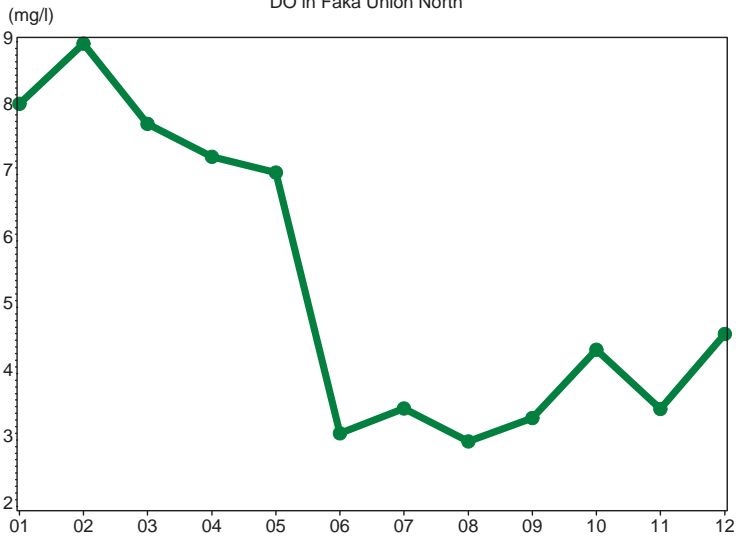


Wet Year (2005)  
DO in Cow Slough

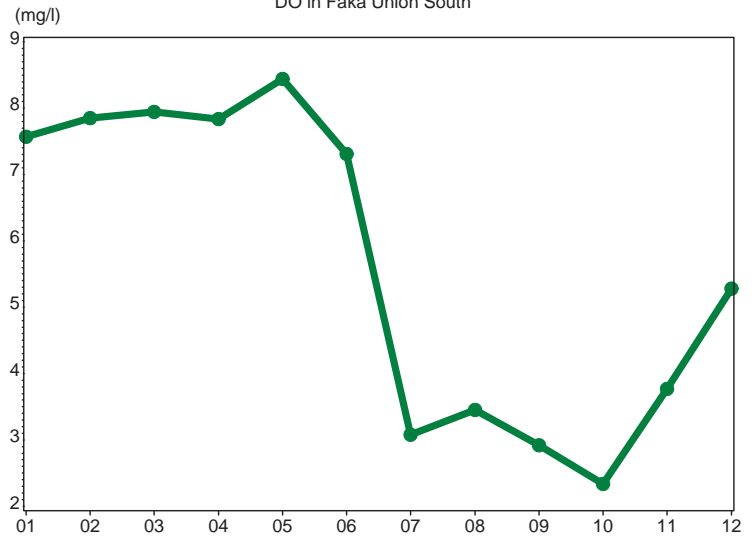




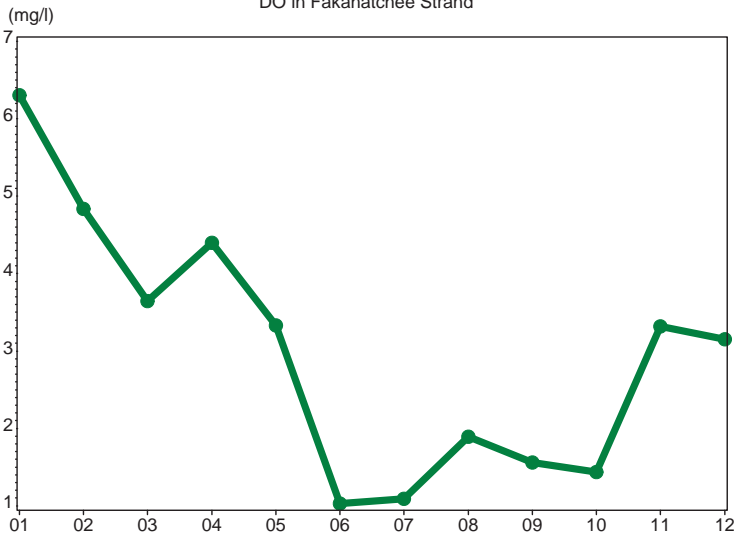
Wet Year (2005)  
DO in Faka Union North



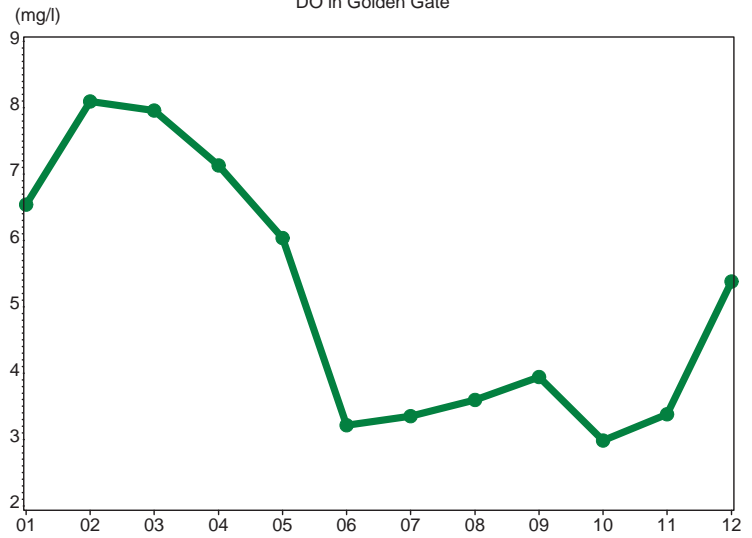
Wet Year (2005)  
DO in Faka Union South



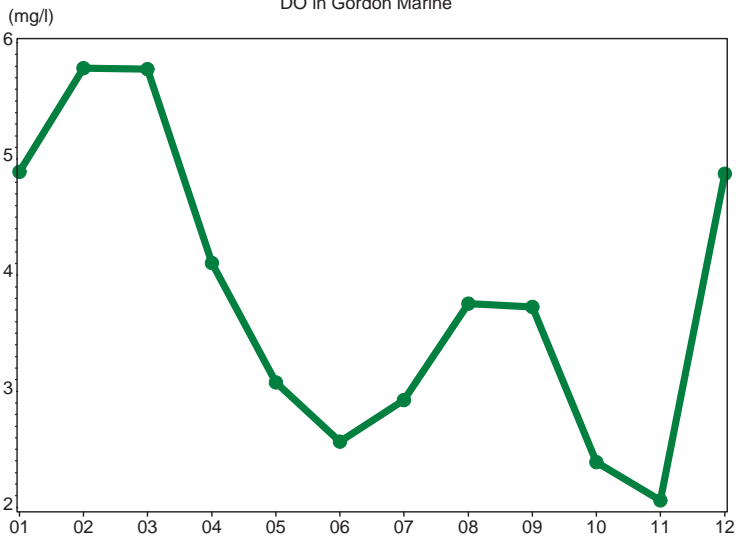
Wet Year (2005)  
DO in Fakahatchee Strand



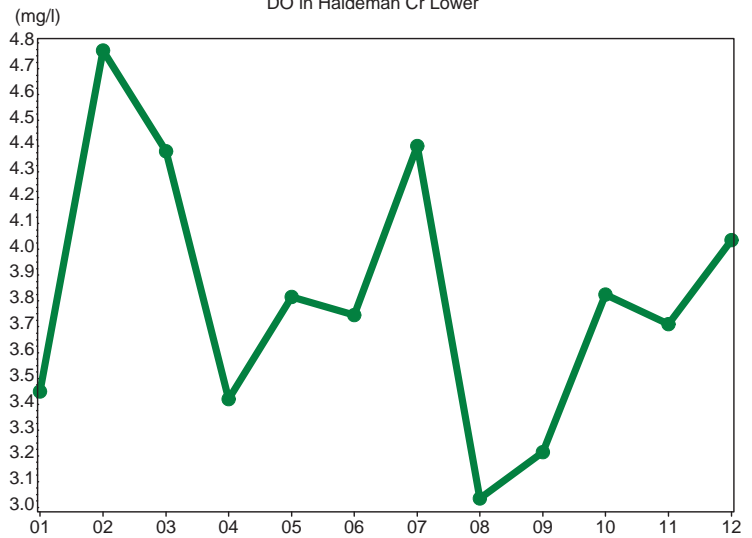
Wet Year (2005)  
DO in Golden Gate



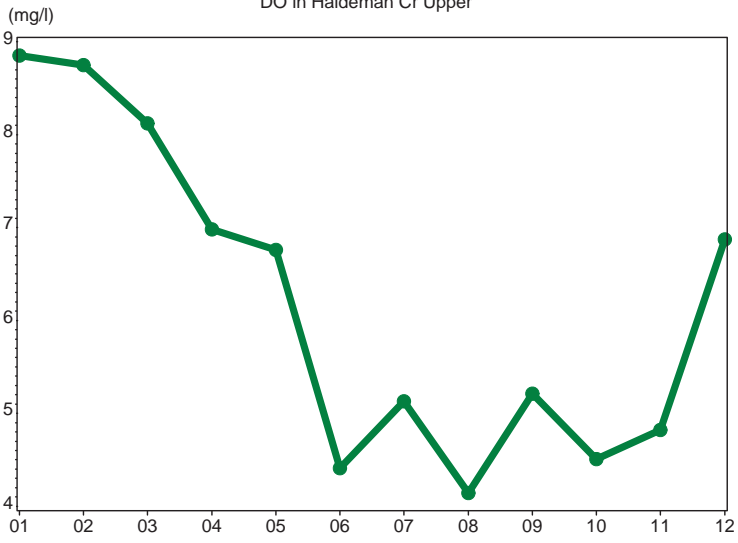
Wet Year (2005)  
DO in Gordon Marine



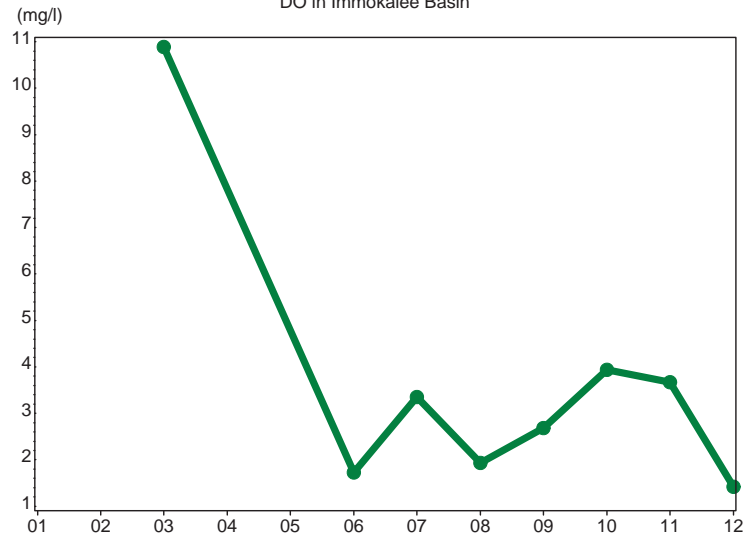
Wet Year (2005)  
DO in Haldeman Cr Lower



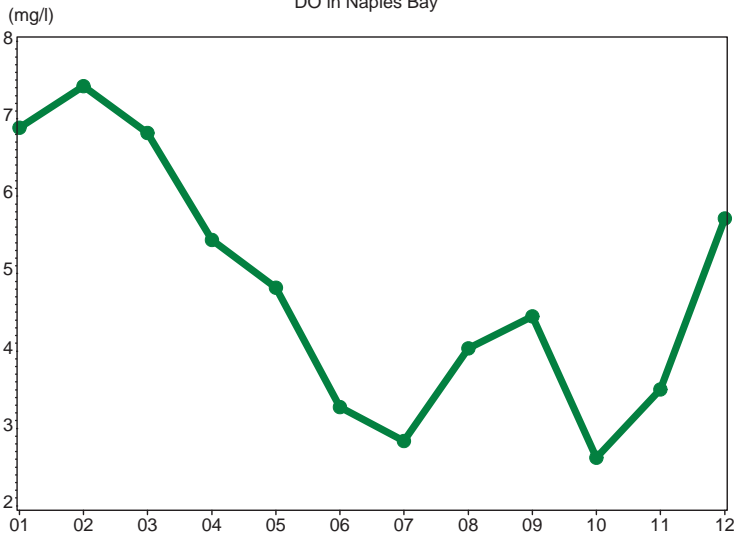
Wet Year (2005)  
DO in Haldeman Cr Upper



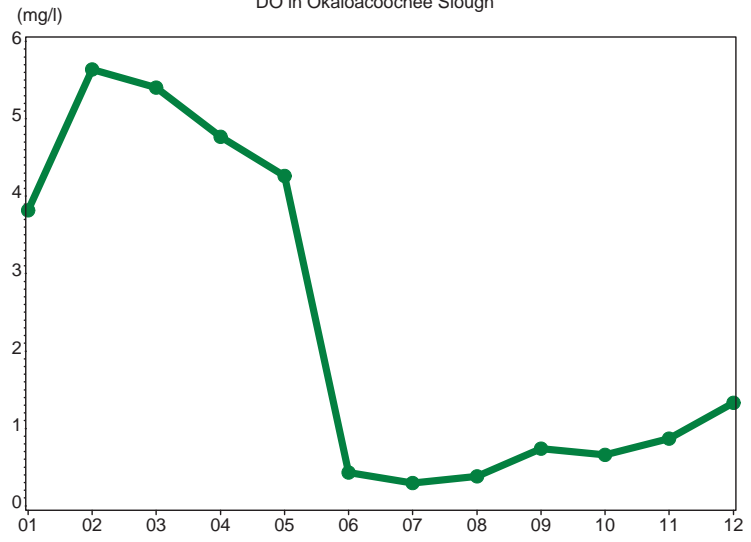
Wet Year (2005)  
DO in Immokalee Basin



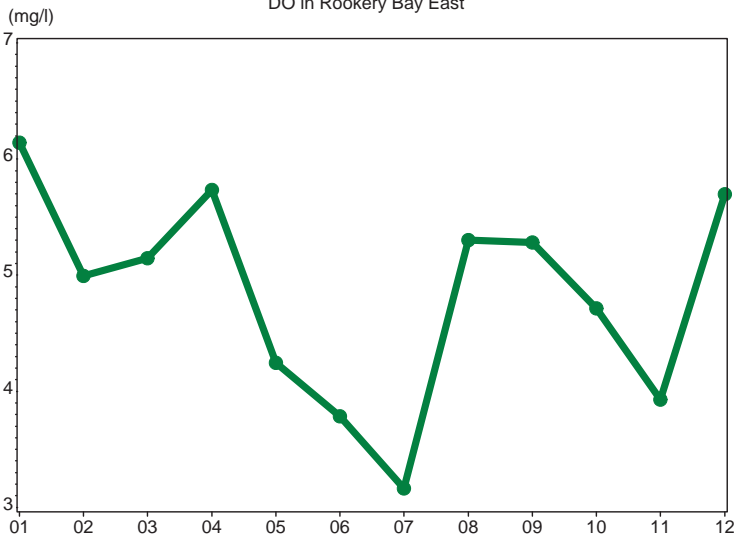
Wet Year (2005)  
DO in Naples Bay



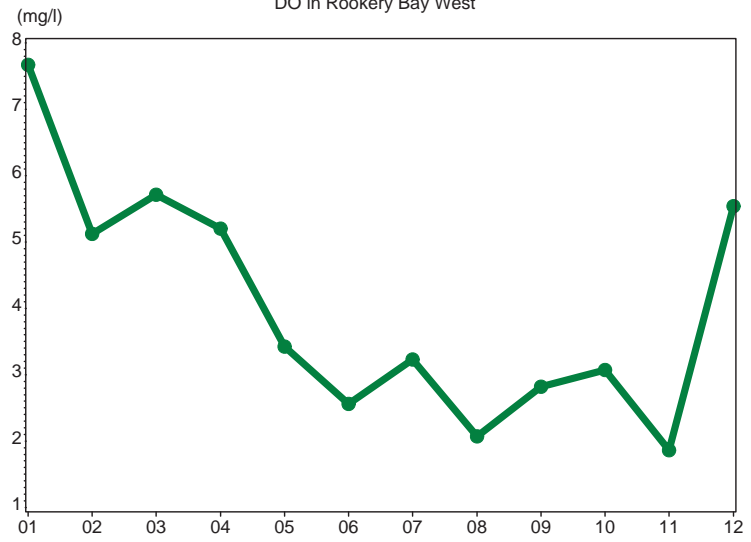
Wet Year (2005)  
DO in Okaloacoochee Slough



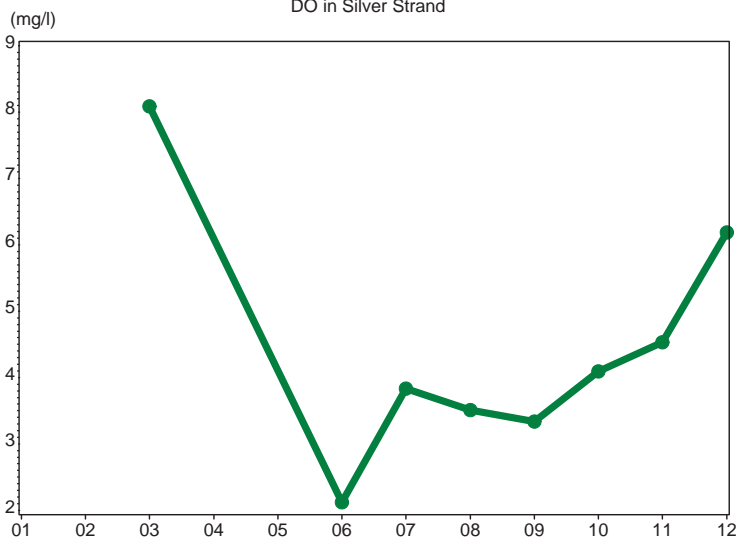
Wet Year (2005)  
DO in Rookery Bay East



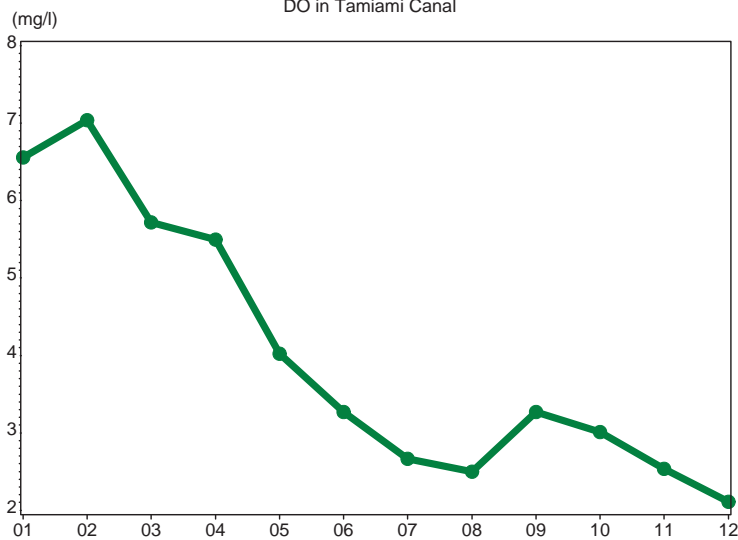
Wet Year (2005)  
DO in Rookery Bay West



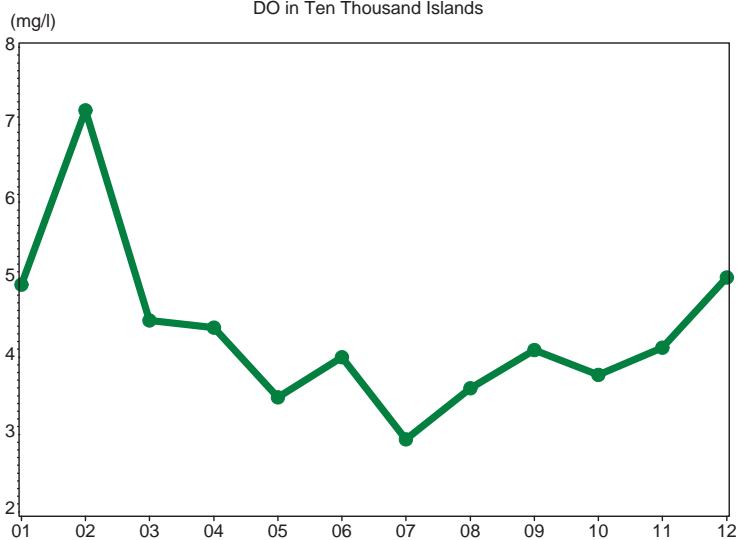
Wet Year (2005)  
DO in Silver Strand



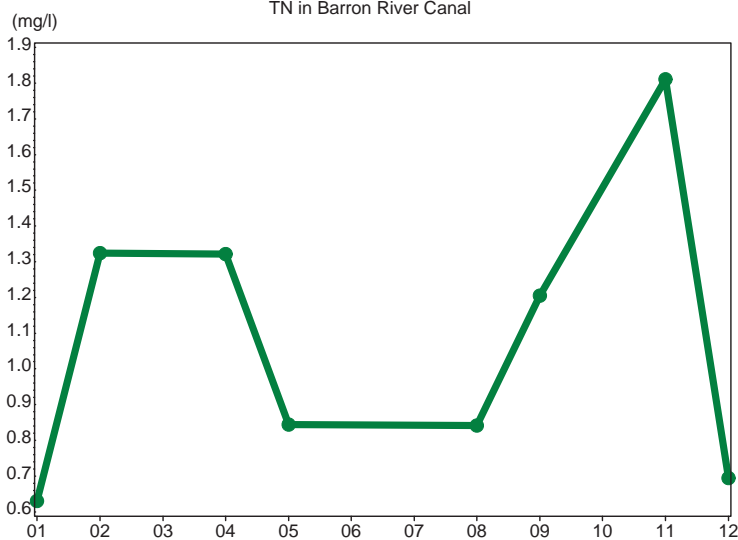
Wet Year (2005)  
DO in Tamiami Canal



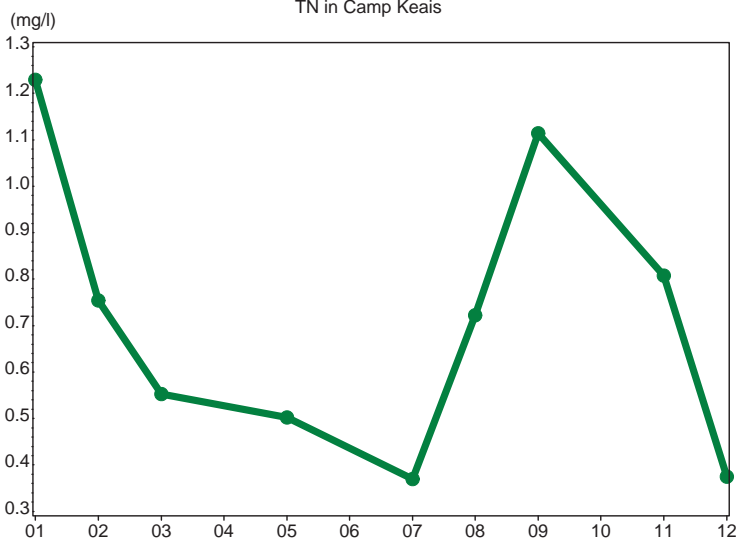
Wet Year (2005)  
DO in Ten Thousand Islands



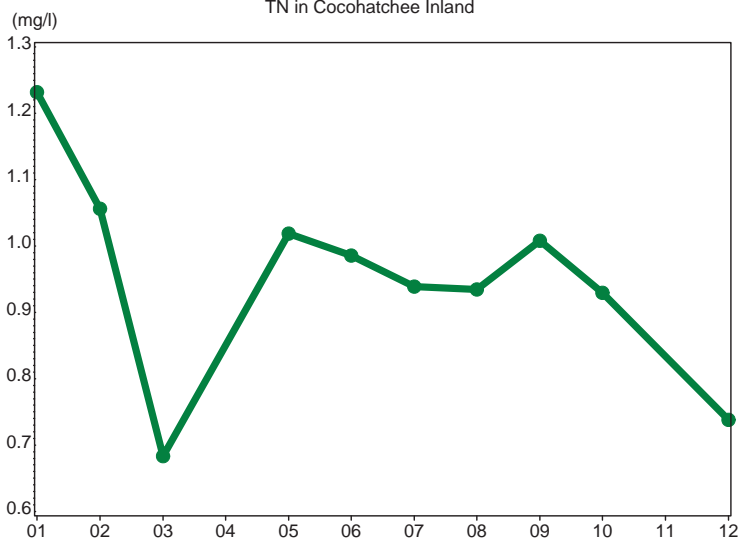
Wet Year (2005)  
TN in Barron River Canal



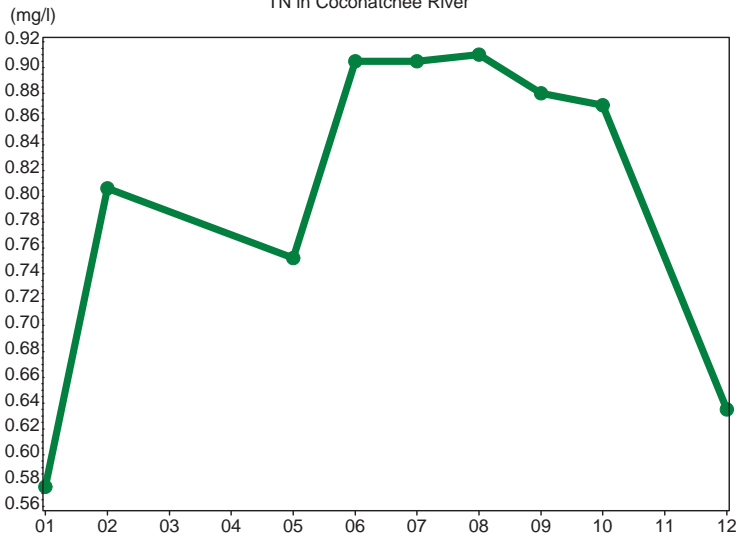
Wet Year (2005)  
TN in Camp Keais



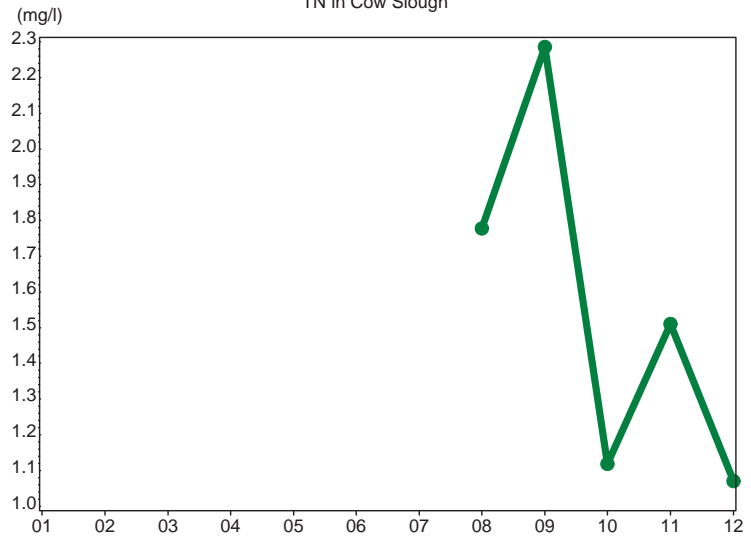
Wet Year (2005)  
TN in Cocohatchee Inland



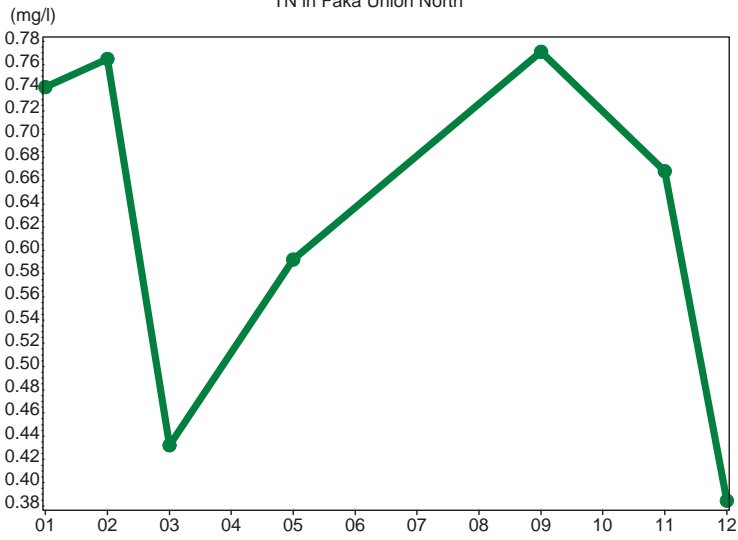
Wet Year (2005)  
TN in Ccohatchee River



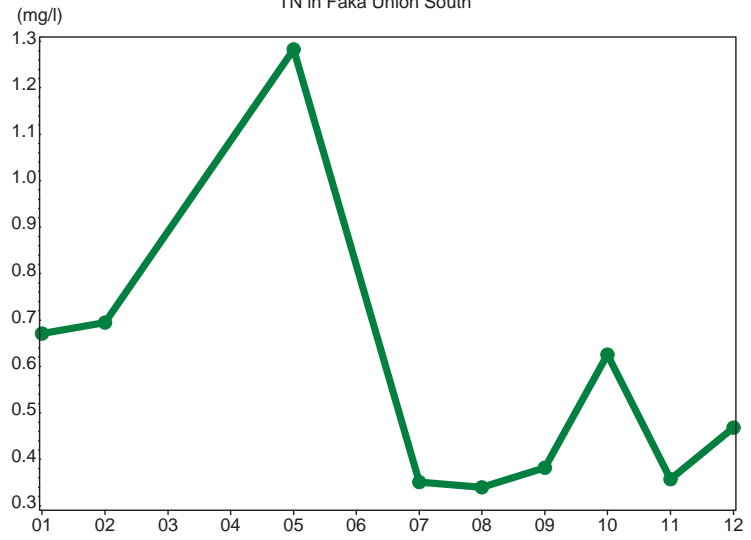
Wet Year (2005)  
TN in Cow Slough



Wet Year (2005)  
TN in Faka Union North



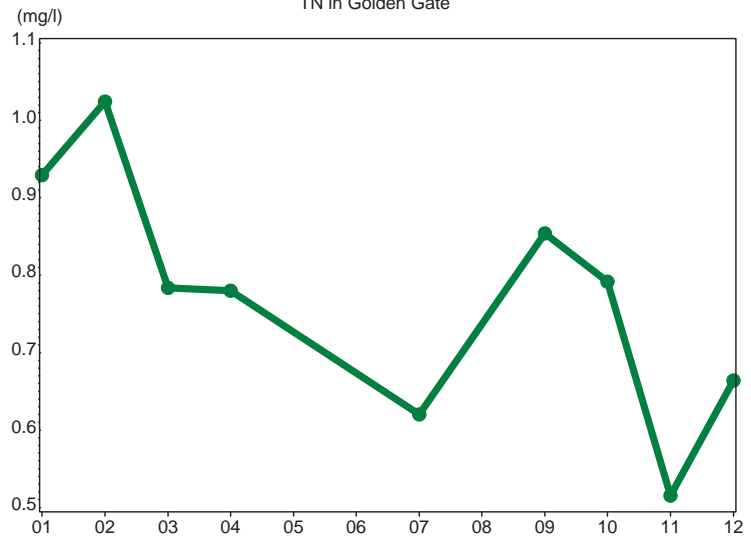
Wet Year (2005)  
TN in Faka Union South



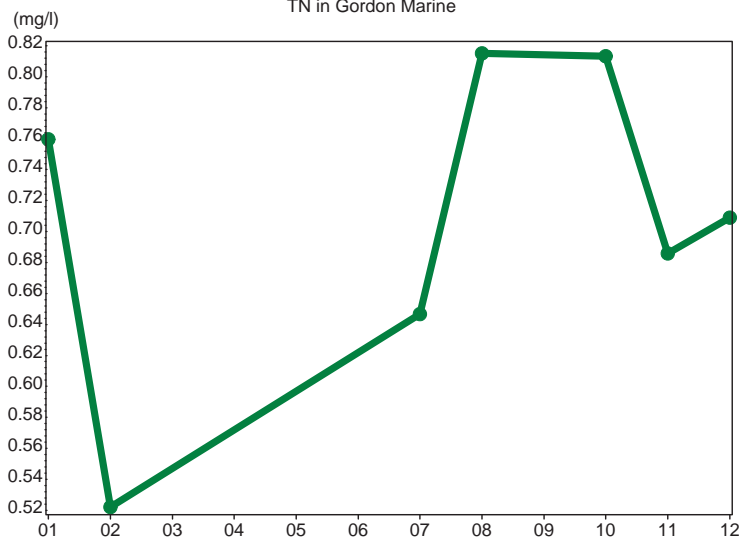
Wet Year (2005)  
TN in Fakahatchee Strand



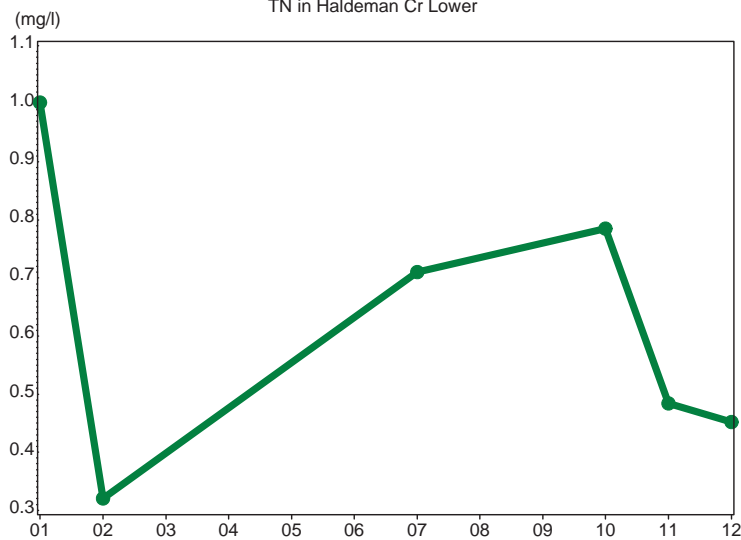
Wet Year (2005)  
TN in Golden Gate



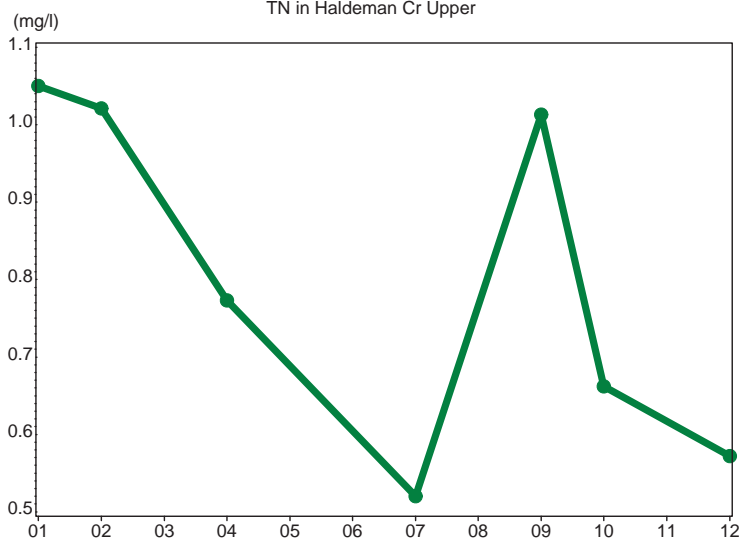
Wet Year (2005)  
TN in Gordon Marine



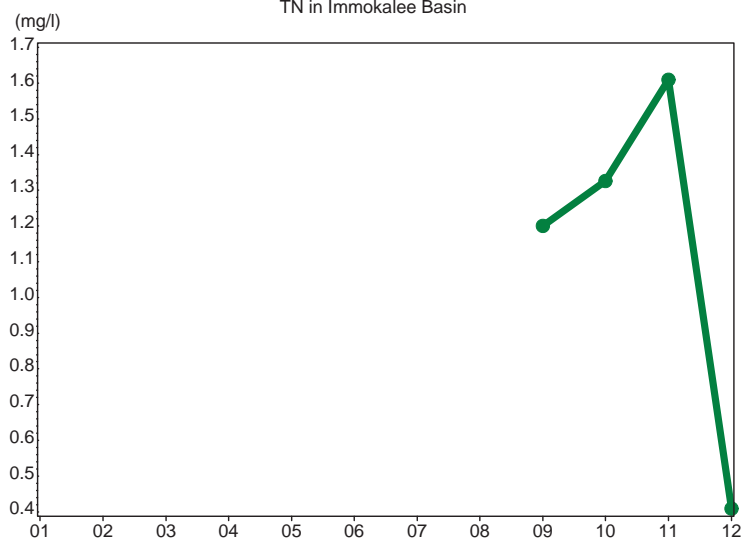
Wet Year (2005)  
TN in Haldeman Cr Lower



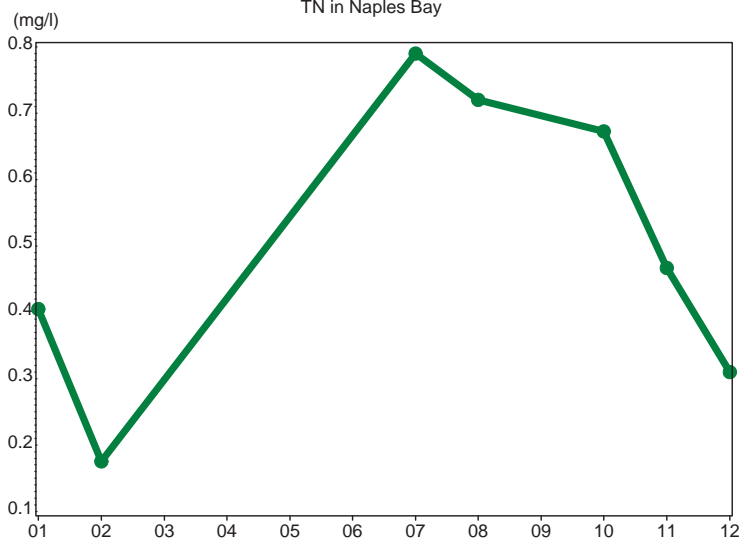
Wet Year (2005)  
TN in Haldeman Cr Upper



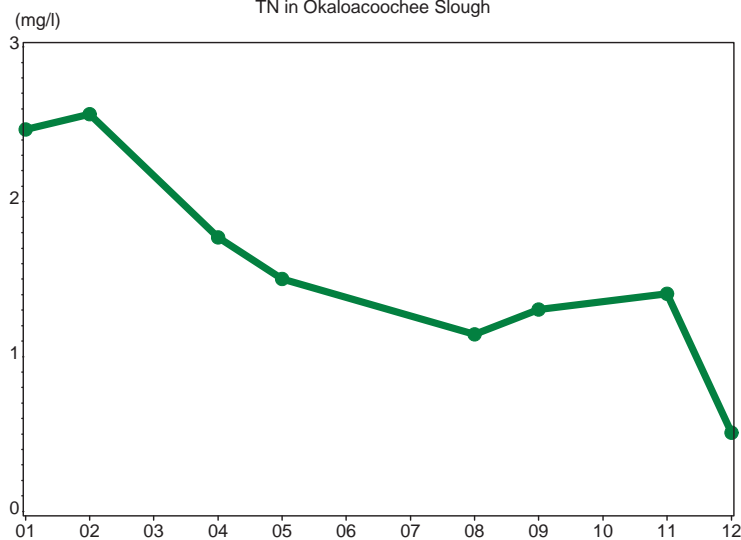
Wet Year (2005)  
TN in Immokalee Basin



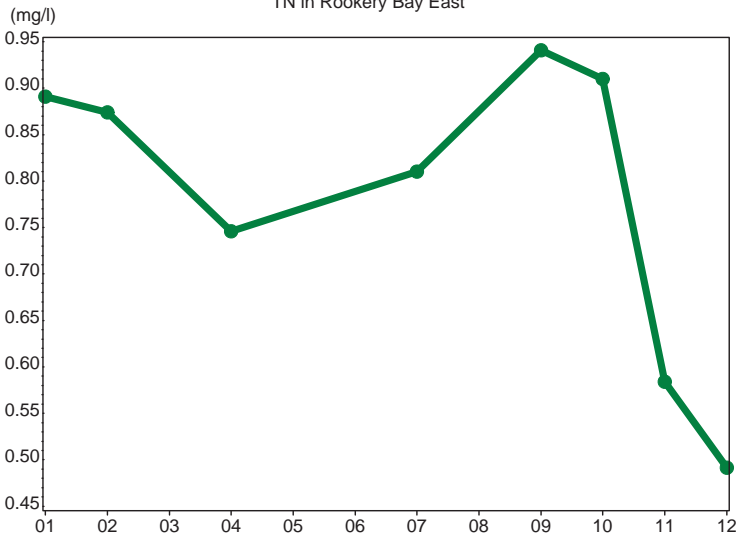
Wet Year (2005)  
TN in Naples Bay



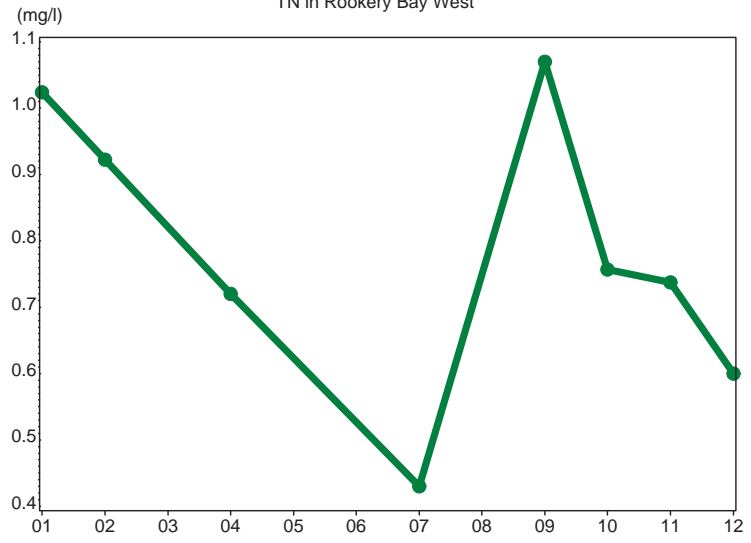
Wet Year (2005)  
TN in Okaloacoochee Slough



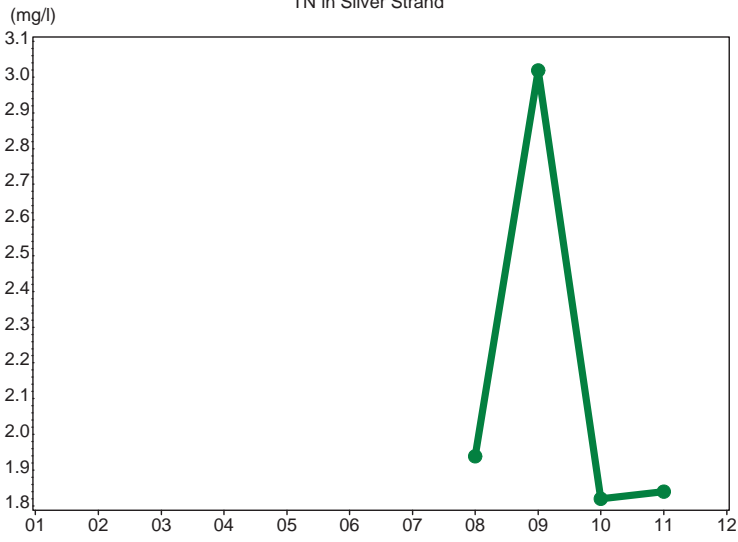
Wet Year (2005)  
TN in Rookery Bay East



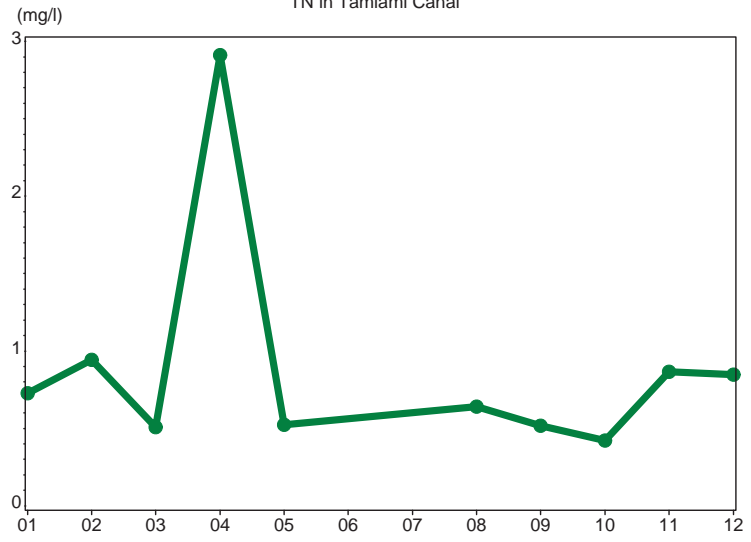
Wet Year (2005)  
TN in Rookery Bay West



Wet Year (2005)  
TN in Silver Strand



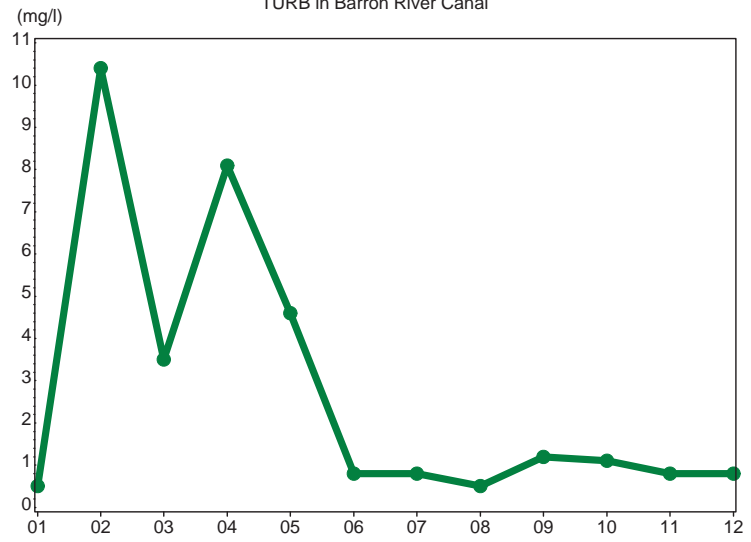
Wet Year (2005)  
TN in Tamiami Canal



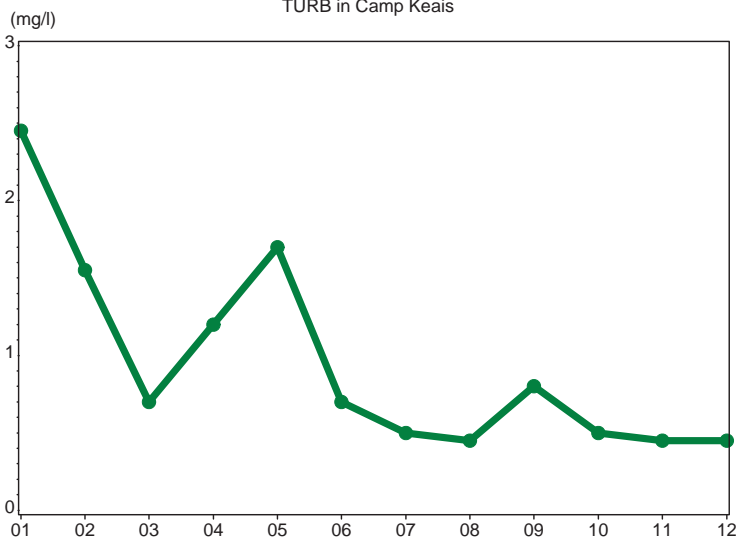
Wet Year (2005)  
TN in Ten Thousand Islands



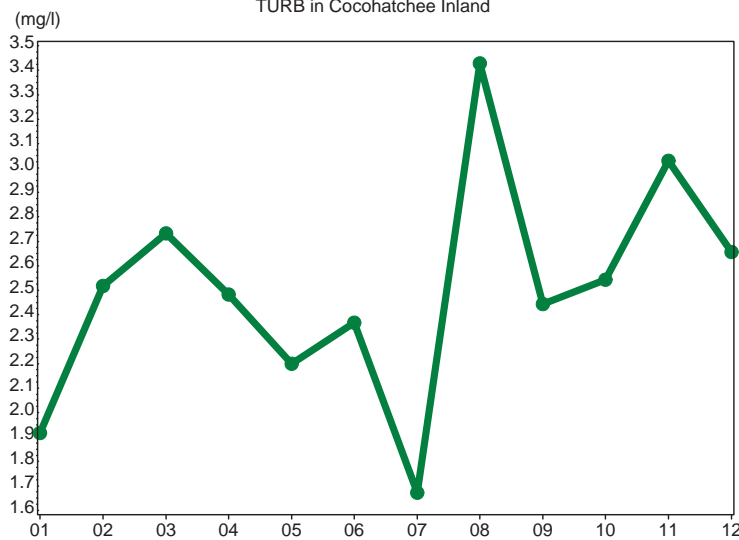
Wet Year (2005)  
TURB in Barron River Canal



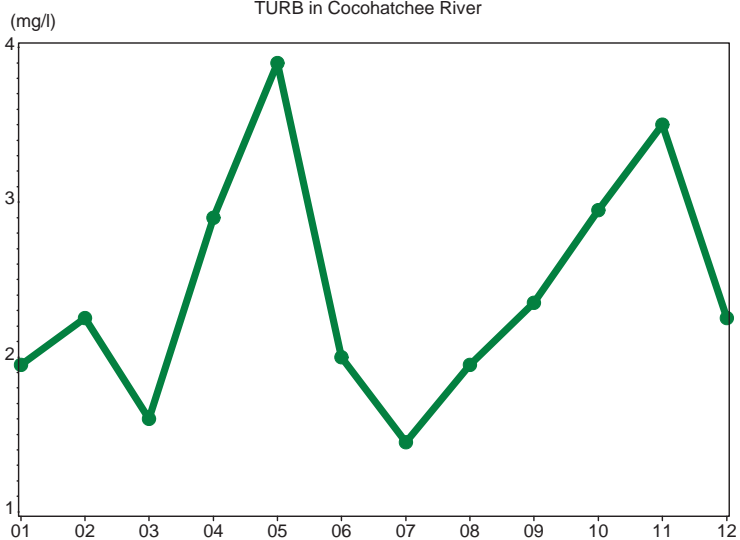
Wet Year (2005)  
TURB in Camp Keais



Wet Year (2005)  
TURB in Cocohatchee Inland



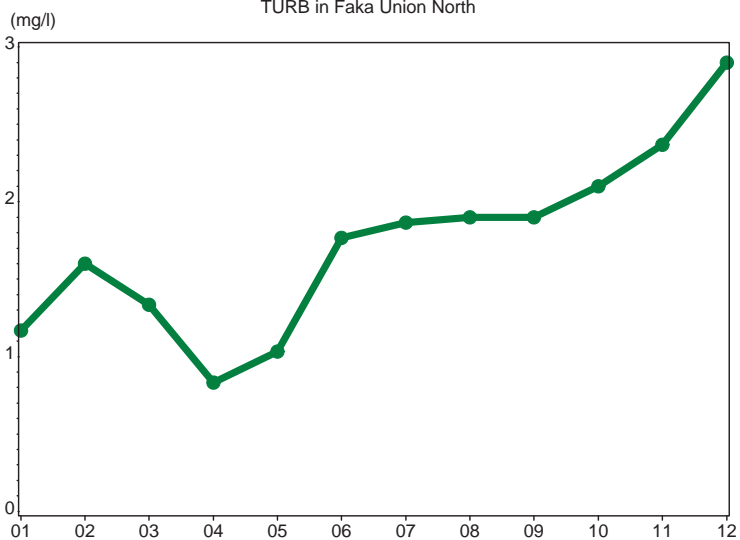
Wet Year (2005)  
TURB in Cocohatchee River



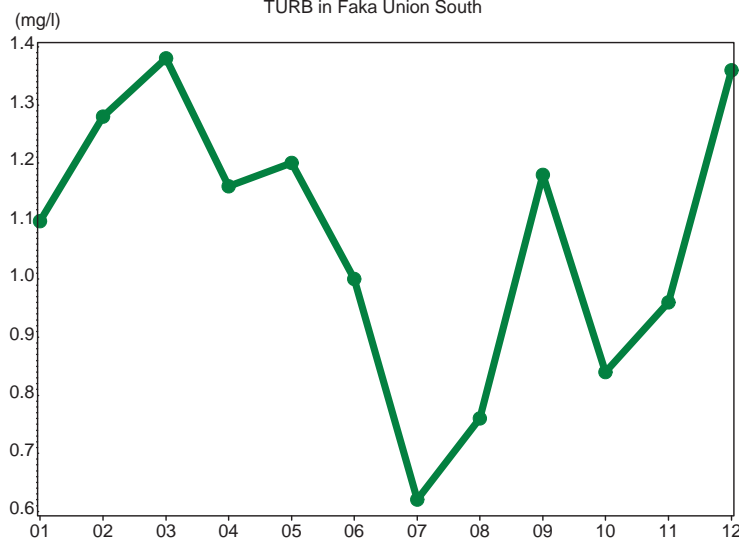
Wet Year (2005)  
TURB in Corkscrew Swamp



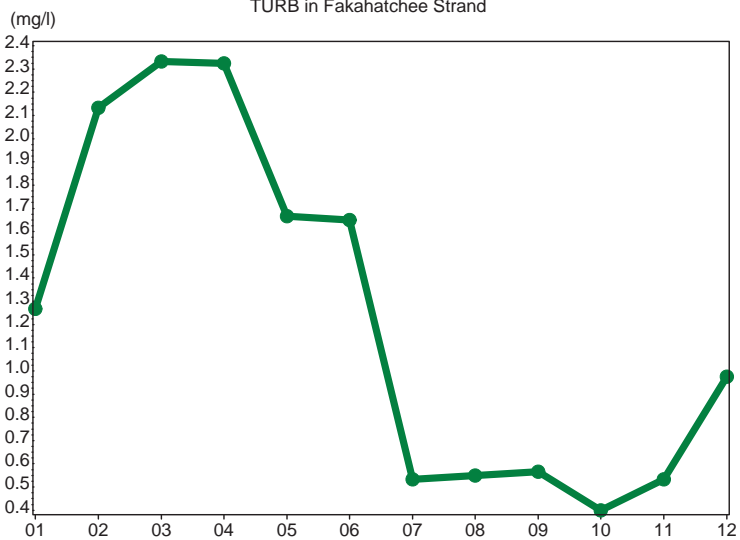
Wet Year (2005)  
TURB in Faka Union North



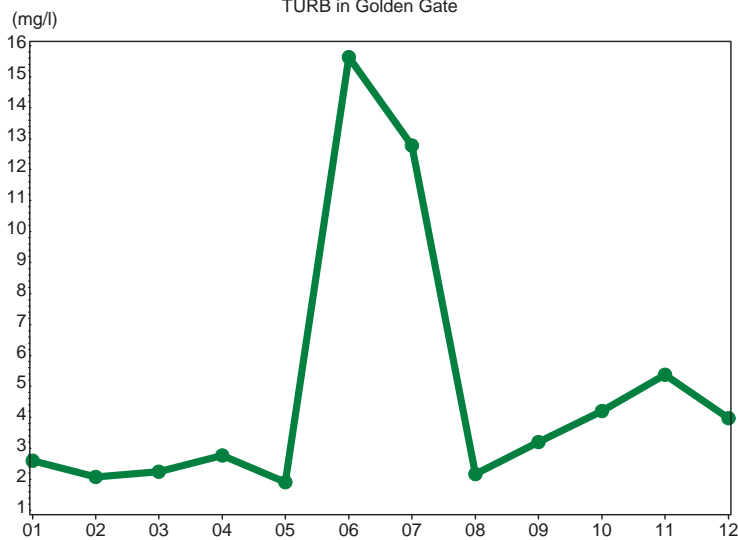
Wet Year (2005)  
TURB in Faka Union South



Wet Year (2005)  
TURB in Fakahatchee Strand



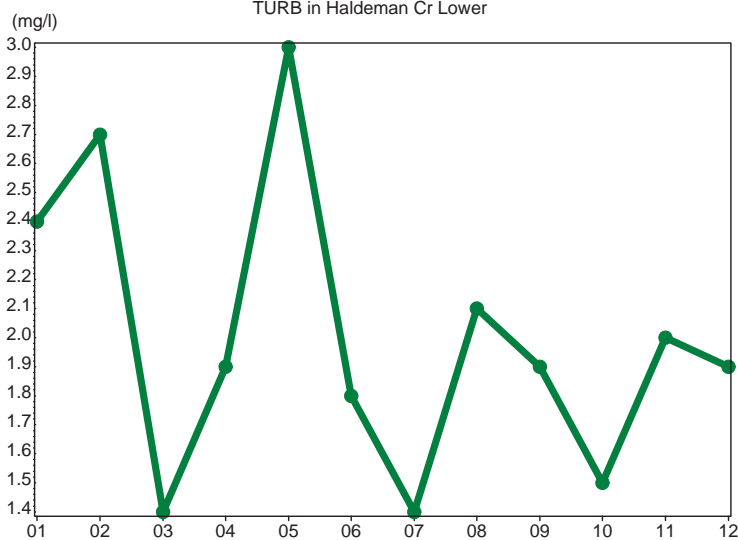
Wet Year (2005)  
TURB in Golden Gate



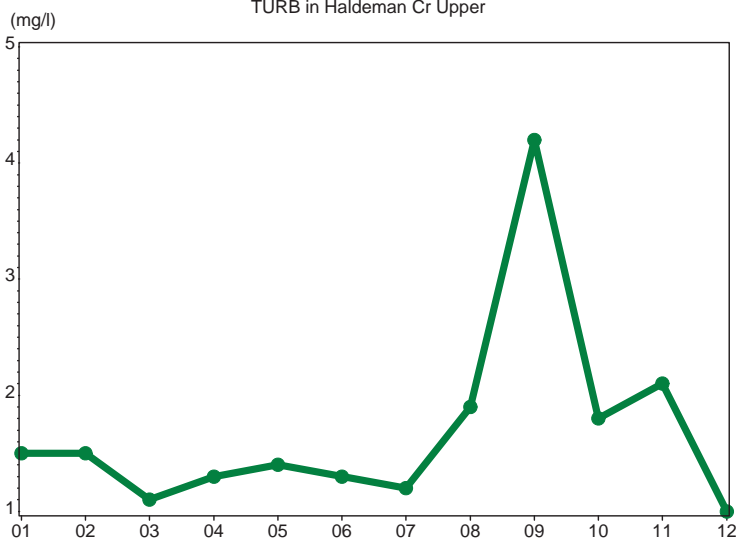
Wet Year (2005)  
TURB in Gordon Marine



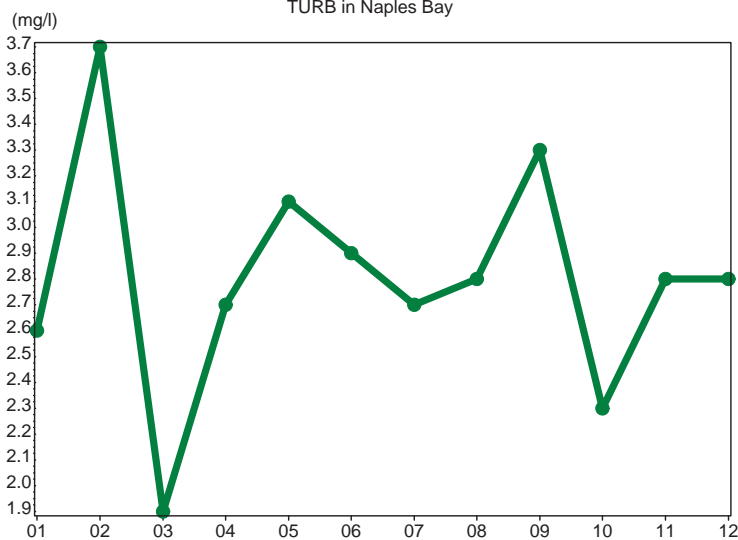
Wet Year (2005)  
TURB in Haldeman Cr Lower



Wet Year (2005)  
TURB in Haldeman Cr Upper

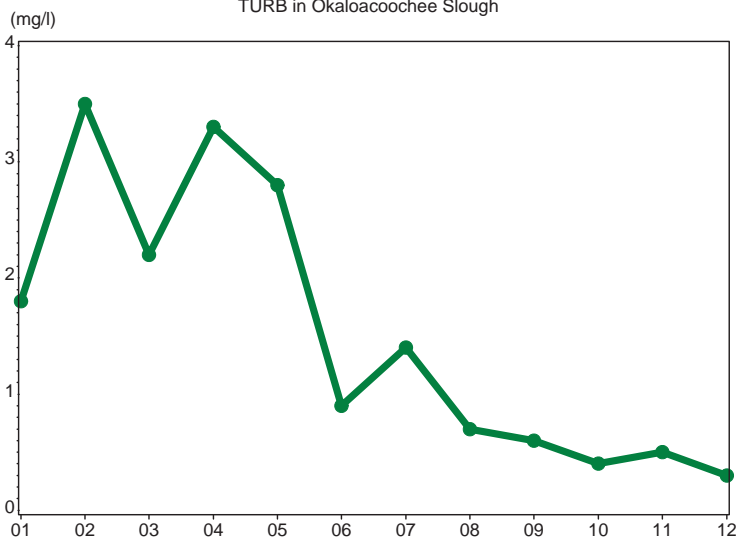


Wet Year (2005)  
TURB in Naples Bay

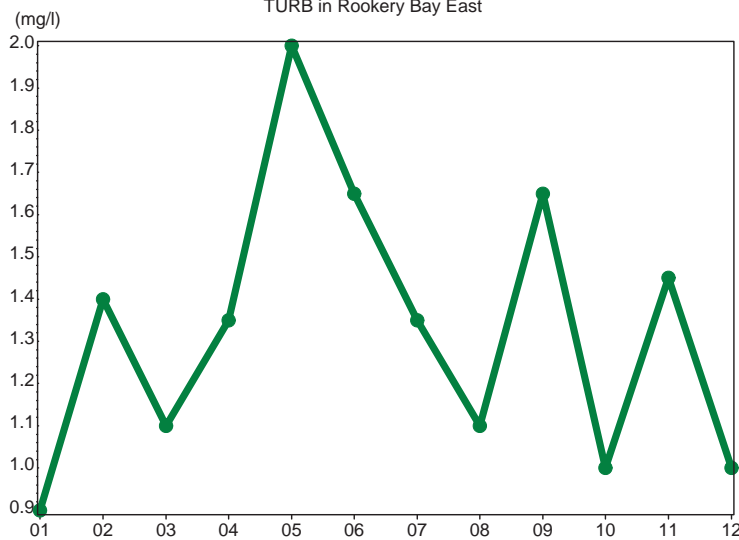




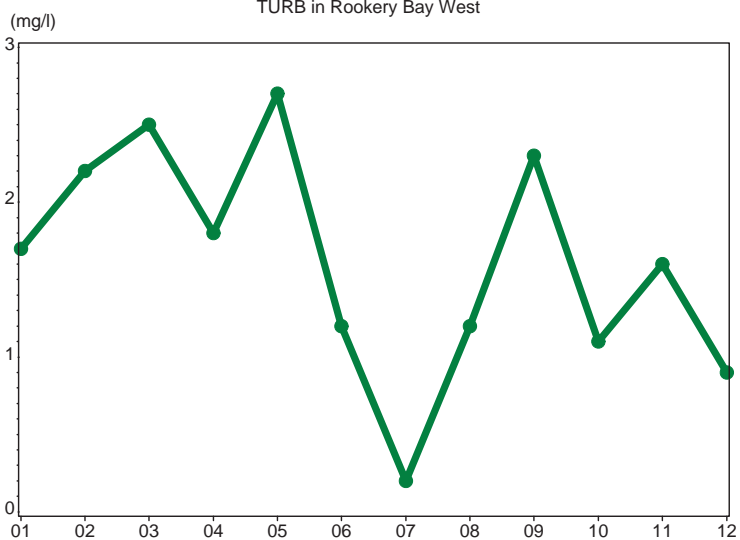
Wet Year (2005)  
TURB in Okaloacoochee Slough



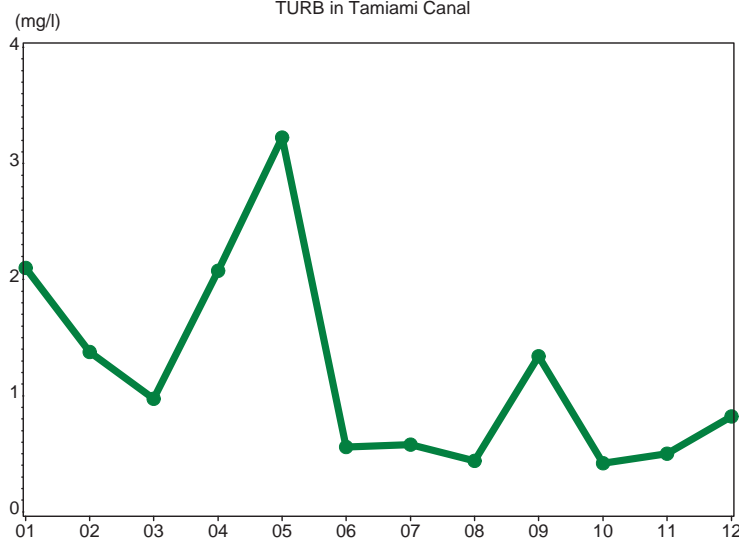
Wet Year (2005)  
TURB in Rookery Bay East



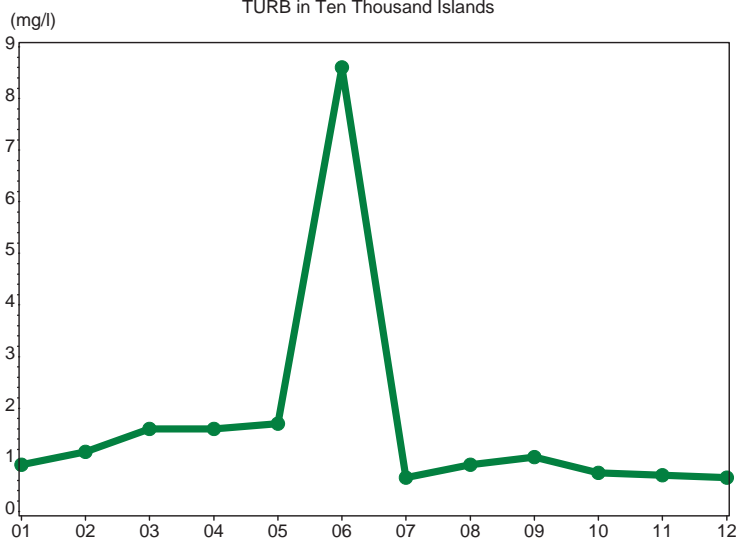
Wet Year (2005)  
TURB in Rookery Bay West



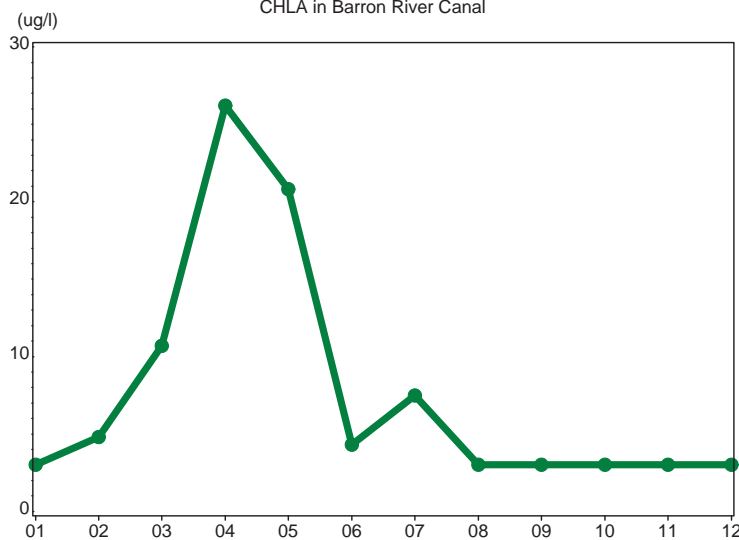
Wet Year (2005)  
TURB in Tamiami Canal



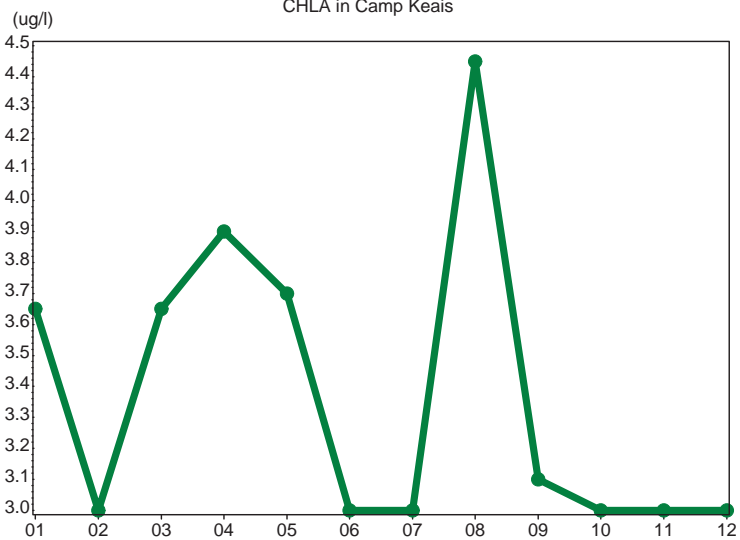
Wet Year (2005)  
TURB in Ten Thousand Islands



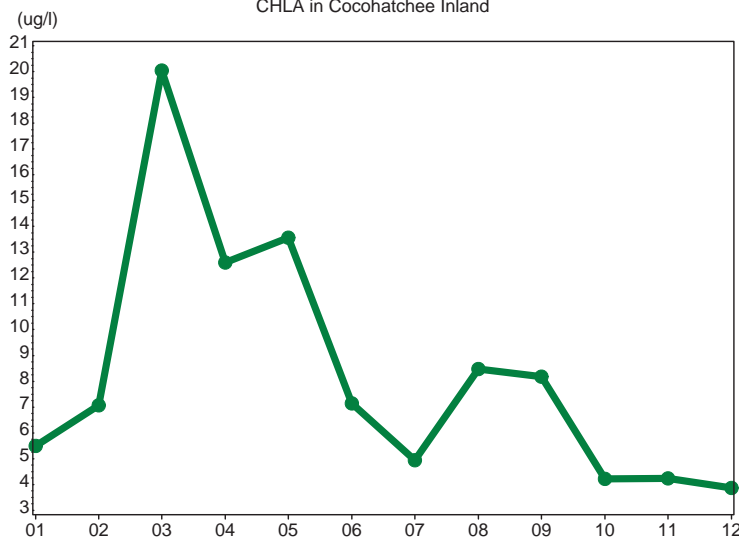
Wet Year (2005)  
CHLA in Barron River Canal



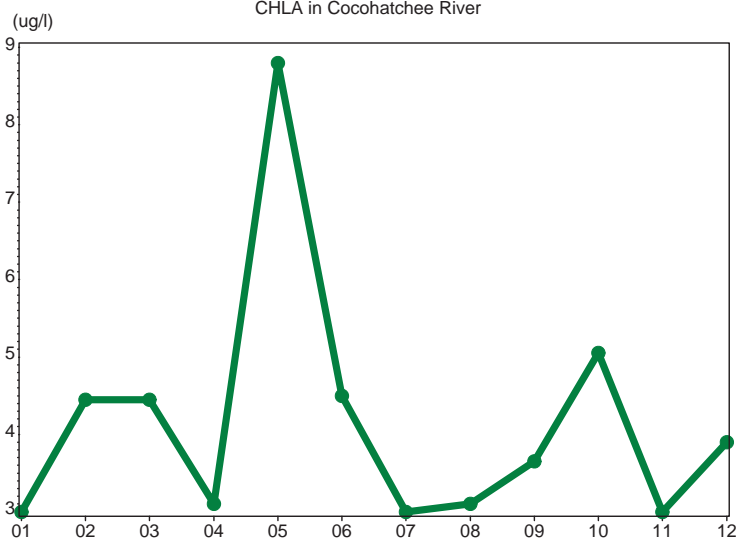
Wet Year (2005)  
CHLA in Camp Keais



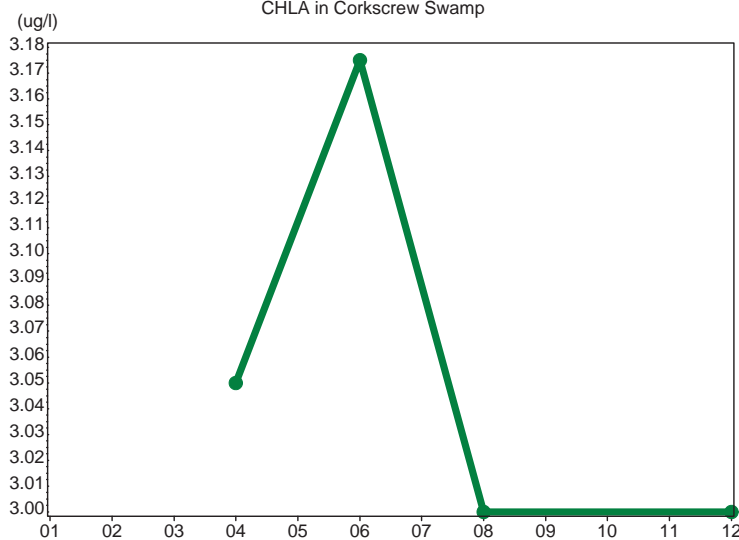
Wet Year (2005)  
CHLA in Cocohatchee Inland



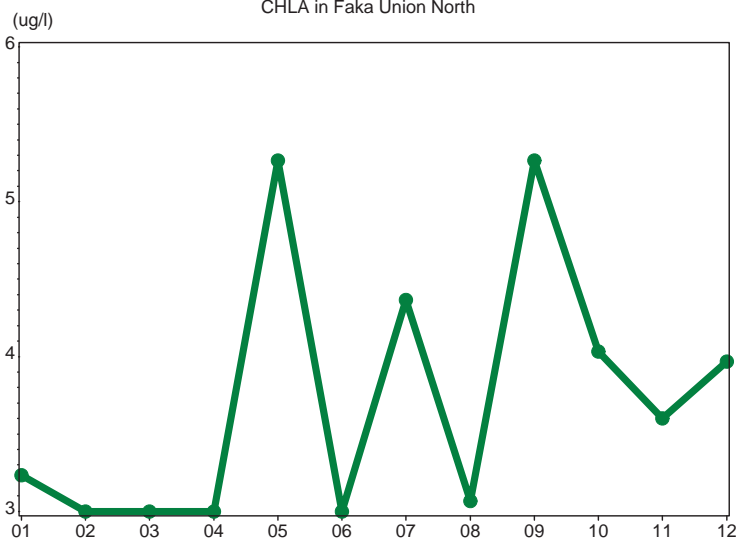
Wet Year (2005)  
CHLA in Cocohatchee River



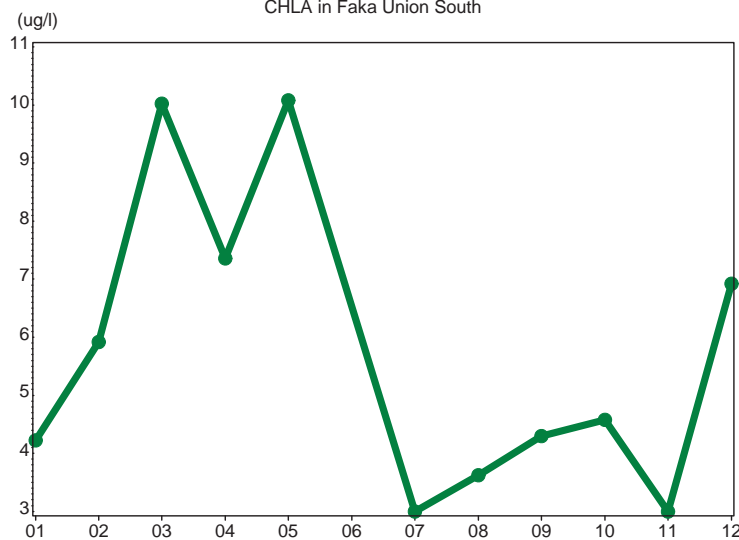
Wet Year (2005)  
CHLA in Corkscrew Swamp



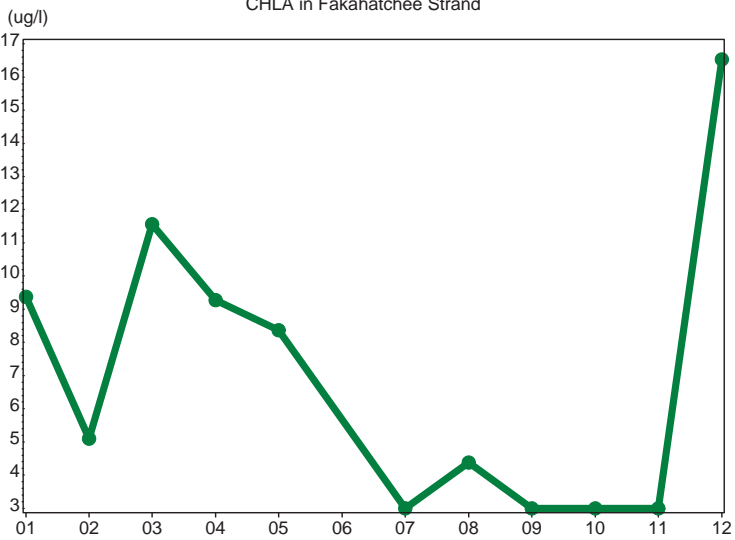
Wet Year (2005)  
CHLA in Faka Union North



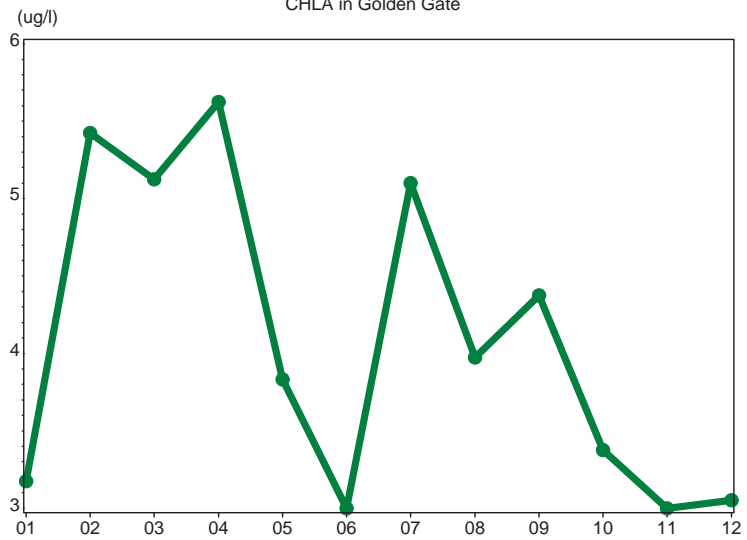
Wet Year (2005)  
CHLA in Faka Union South



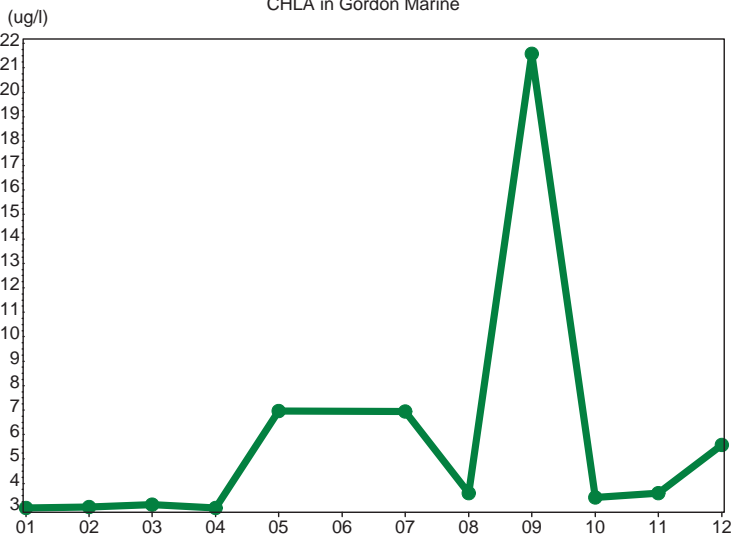
Wet Year (2005)  
CHLA in Fakahatchee Strand



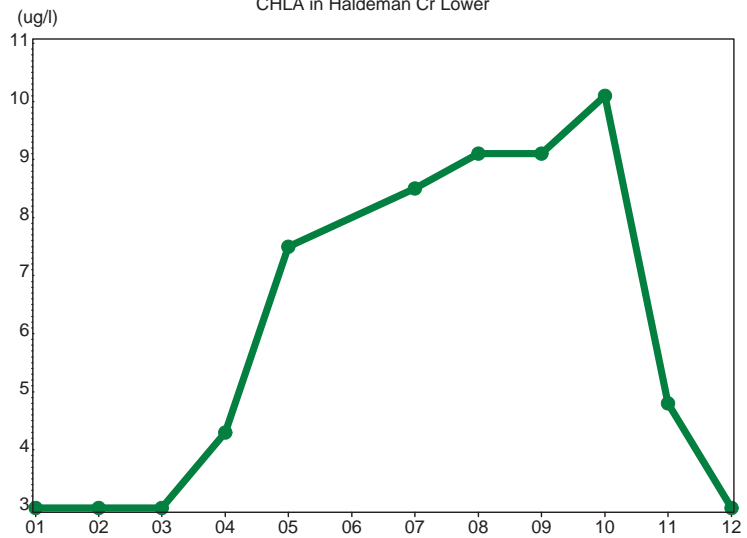
Wet Year (2005)  
CHLA in Golden Gate



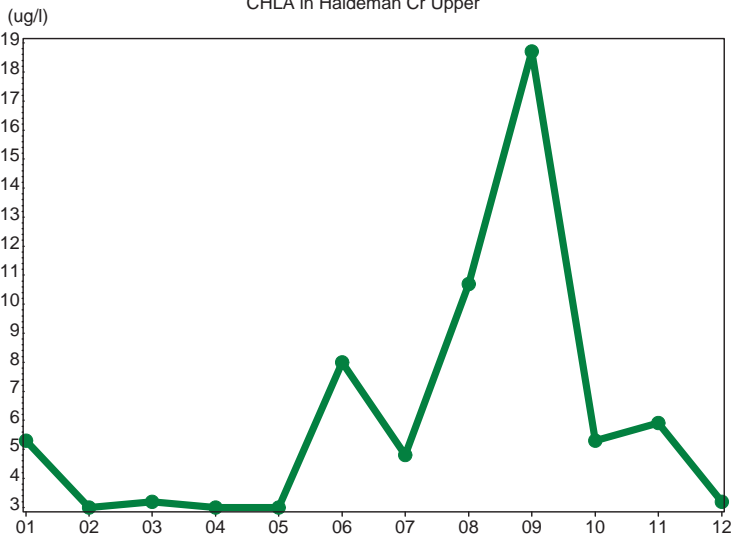
Wet Year (2005)  
CHLA in Gordon Marine



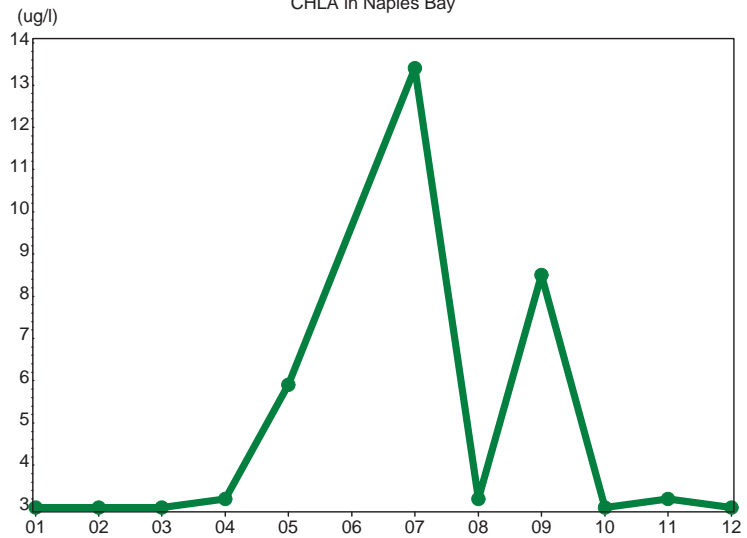
Wet Year (2005)  
CHLA in Haldeman Cr Lower



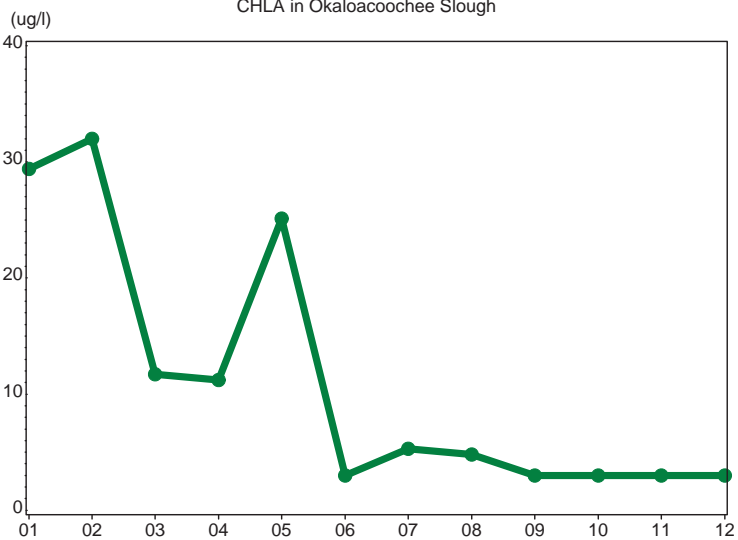
Wet Year (2005)  
CHLA in Haldeman Cr Upper



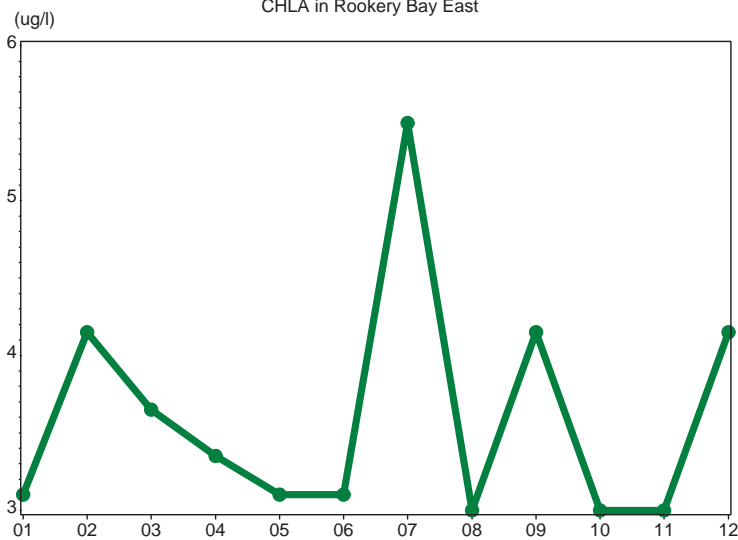
Wet Year (2005)  
CHLA in Naples Bay



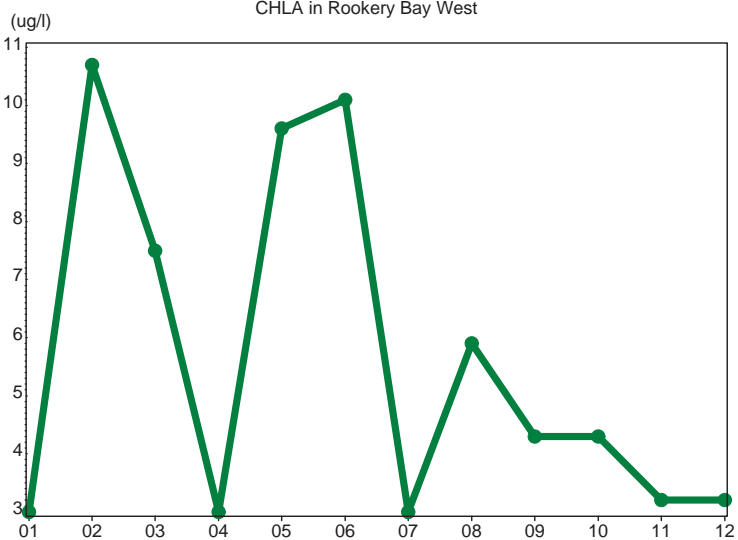
Wet Year (2005)  
CHLA in Okaloacoochee Slough



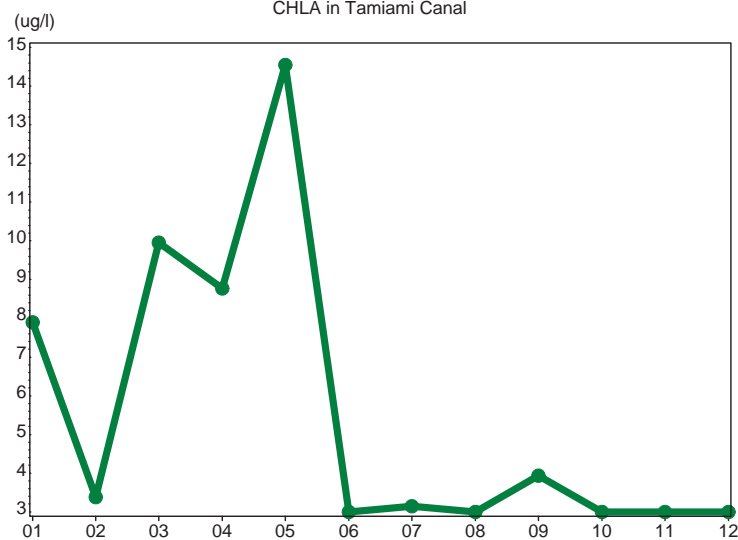
Wet Year (2005)  
CHLA in Rookery Bay East



Wet Year (2005)  
CHLA in Rookery Bay West



Wet Year (2005)  
CHLA in Tamiami Canal



Wet Year (2005)  
CHLA in Ten Thousand Islands

