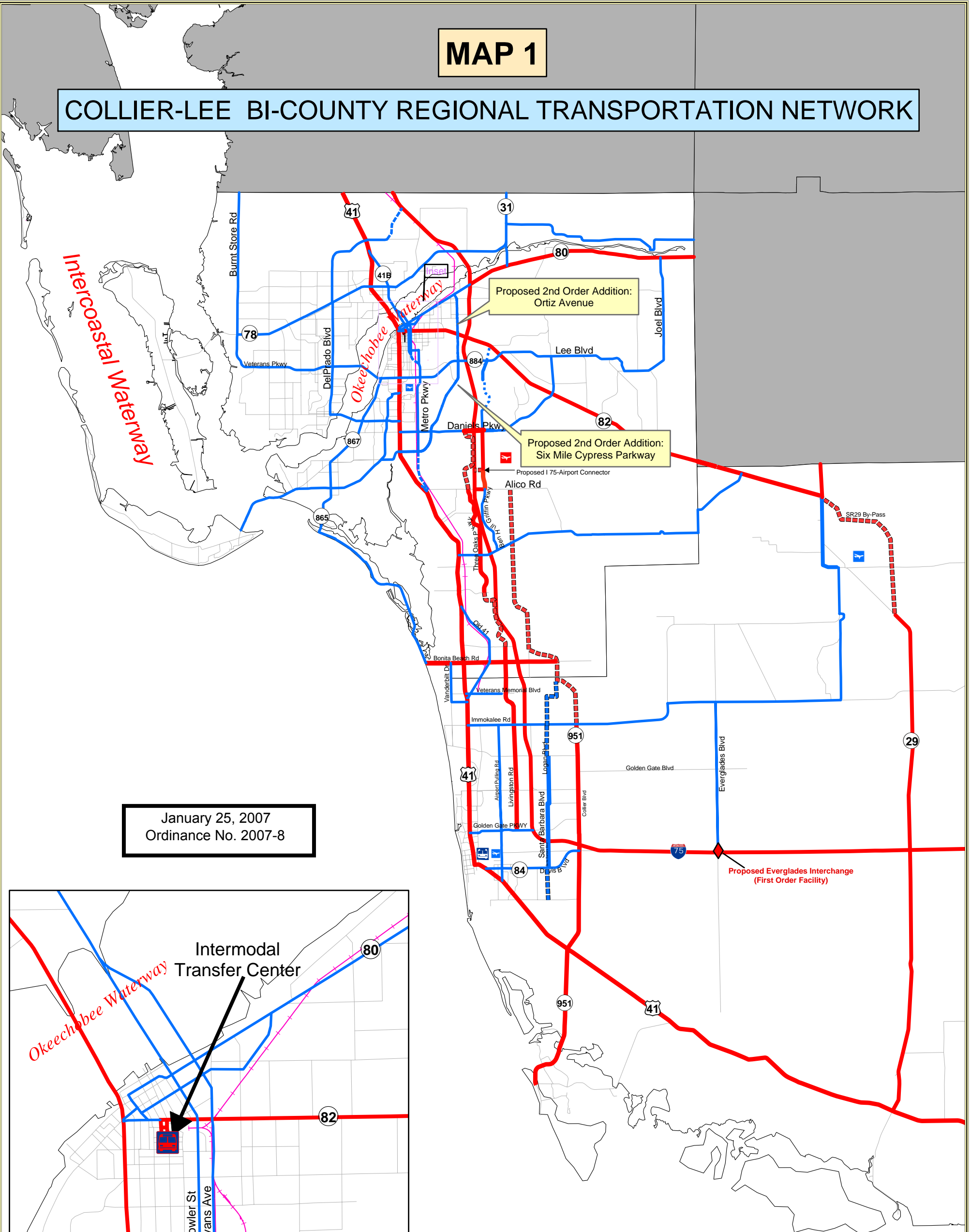
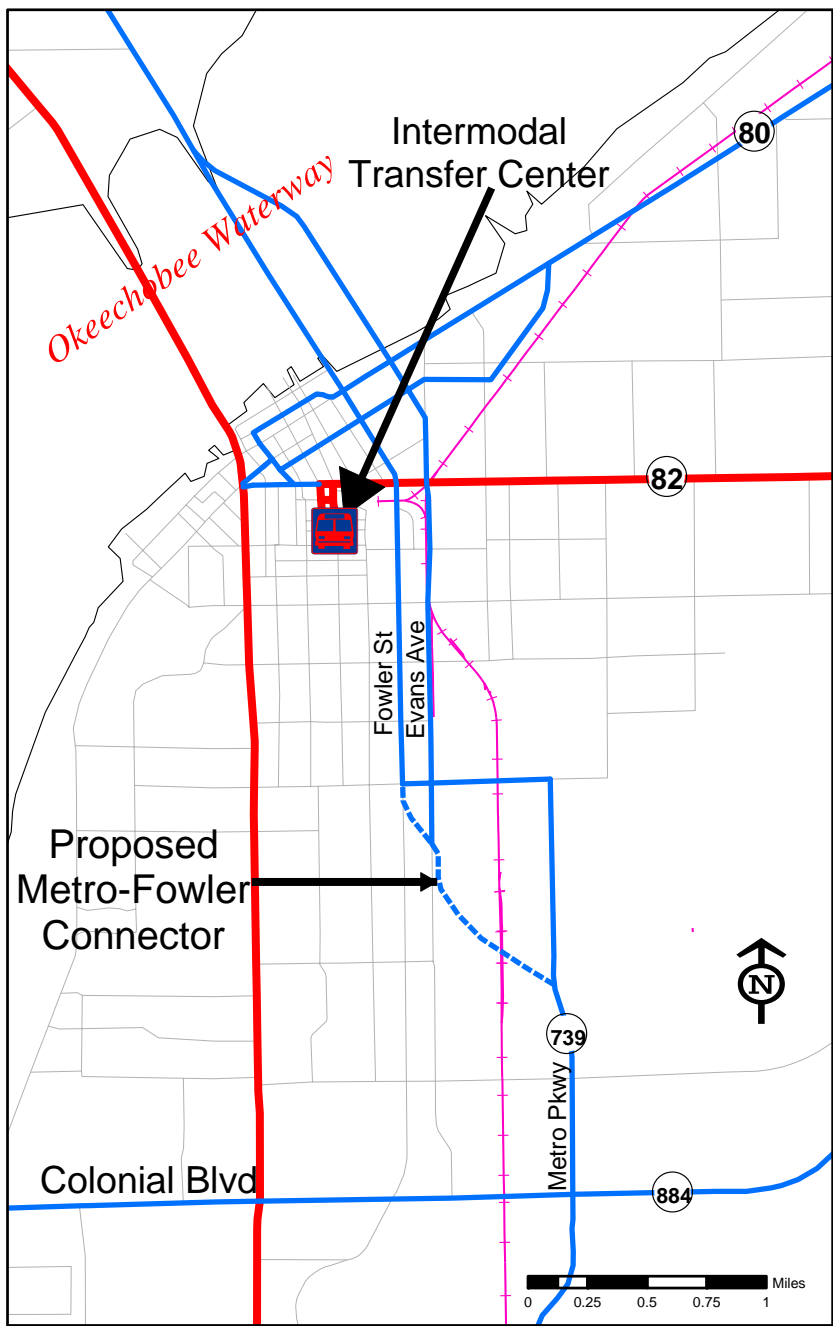


# MAP 1

## COLLIER-LEE BI-COUNTY REGIONAL TRANSPORTATION NETWORK







January 25, 2007  
Ordinance No. 2007-8



NOTE: THIS MAP DOES NOT CONTAIN REGIONALLY SIGNIFICANT TRANSIT AND PATHWAYS FACILITIES

**Legend**

-   **First Order Facilities**
-   **Second Order Facilities**
- - - **First Order Railroad Lines**
- - - - - - **Future Road Alignments**

0 4 8 12 16 Miles

