
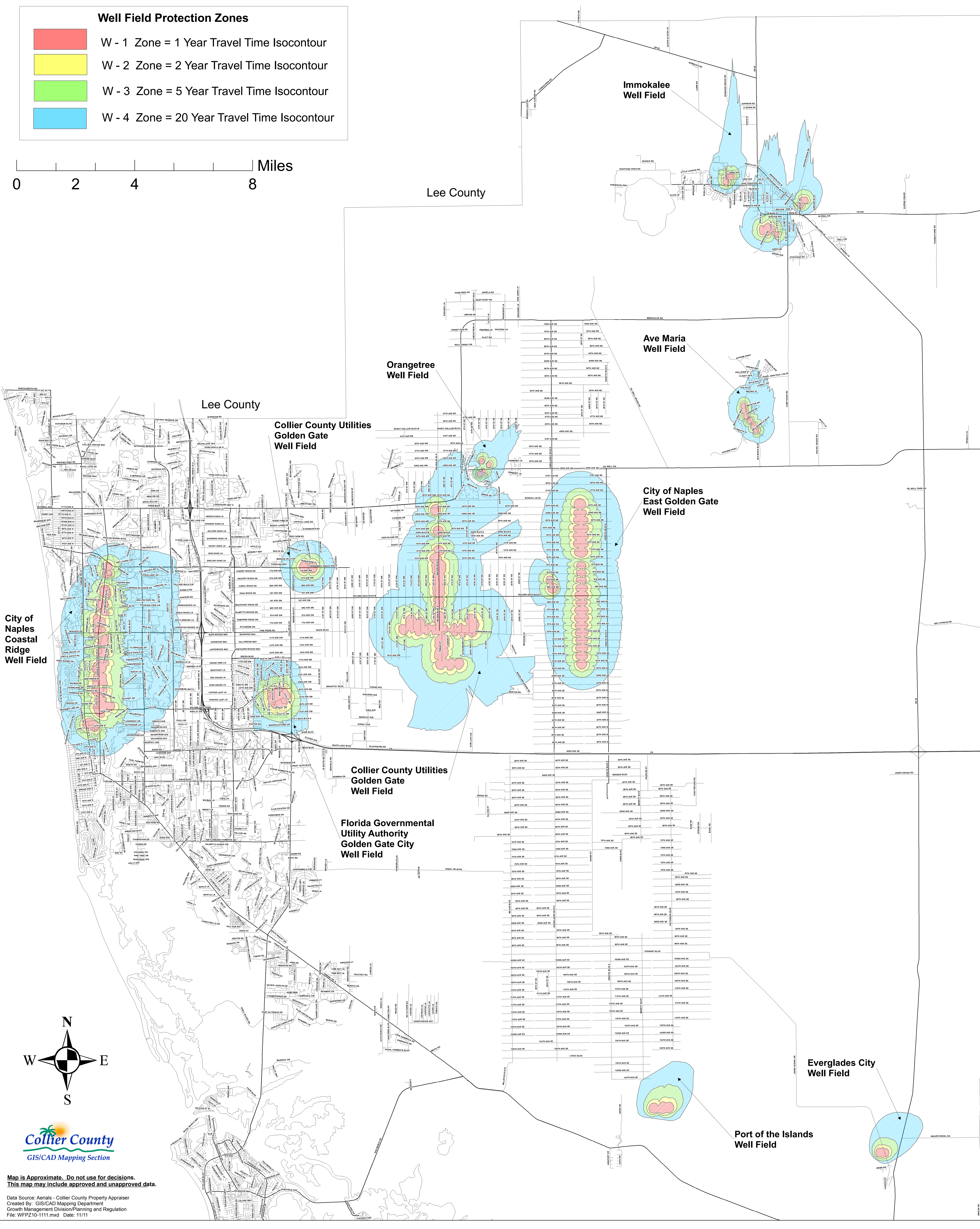
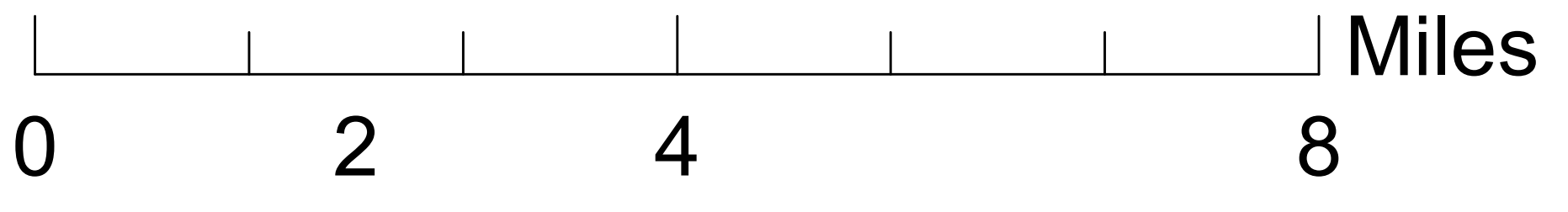


# Collier County Well Field Protection Zones 2010

**Well Field Protection Zones**

- W - 1 Zone = 1 Year Travel Time Isocontour
- W - 2 Zone = 2 Year Travel Time Isocontour
- W - 3 Zone = 5 Year Travel Time Isocontour
- W - 4 Zone = 20 Year Travel Time Isocontour



Map is Approximate. Do not use for decisions.  
This map may include approved and unapproved data.

Data Source: Aerials - Collier County Property Appraiser  
Created By: GIS/CAD Mapping Department  
Growth Management Division/Planning and Regulation  
File: WFPZ10-1111.mxd Date: 11/11