













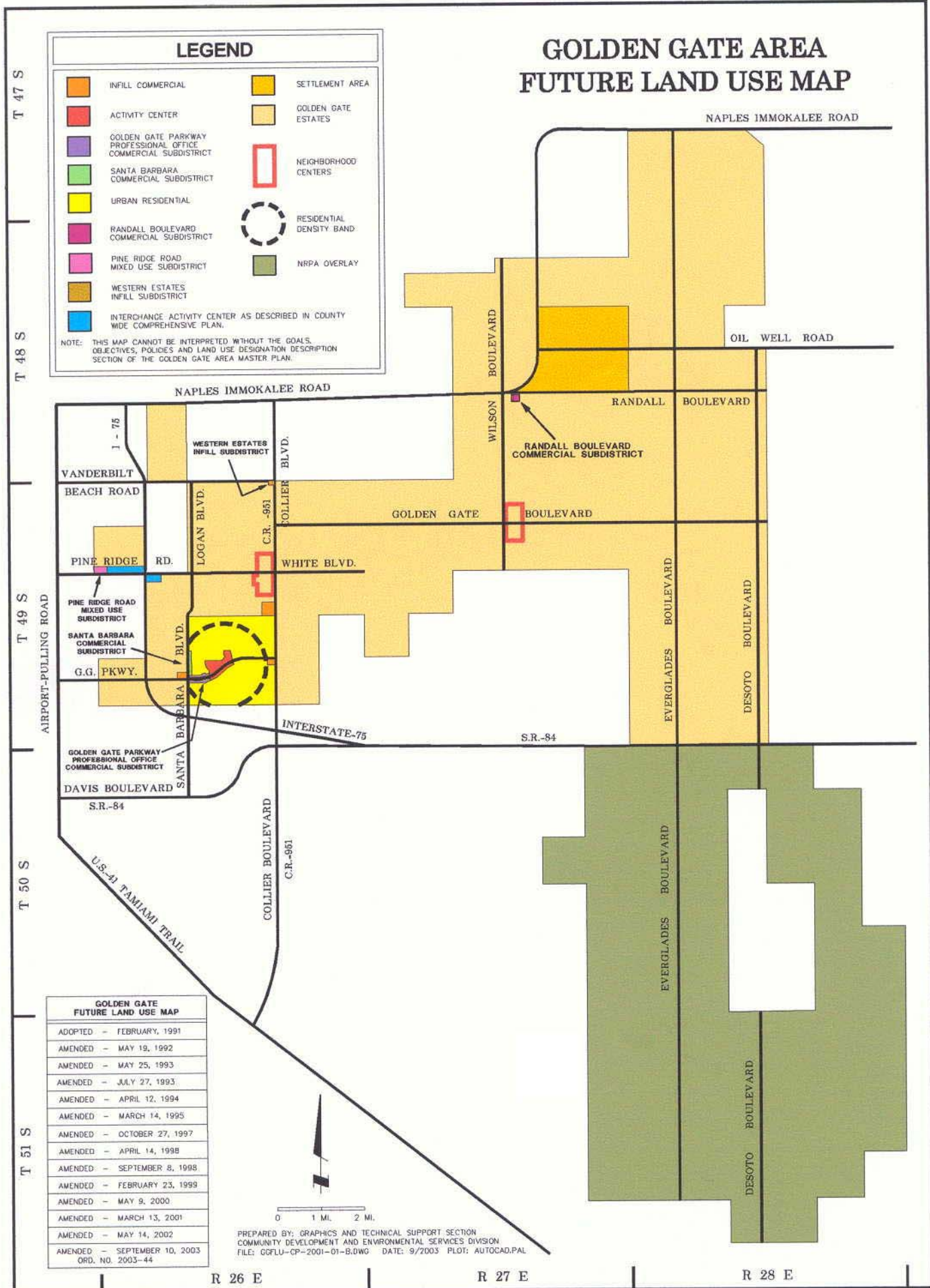


# GOLDEN GATE AREA FUTURE LAND USE MAP

### LEGEND

	INFILL COMMERCIAL		SETTLEMENT AREA
	ACTIVITY CENTER		GOLDEN GATE ESTATES
	GOLDEN GATE PARKWAY PROFESSIONAL OFFICE COMMERCIAL SUBDISTRICT		NEIGHBORHOOD CENTERS
	SANTA BARBARA COMMERCIAL SUBDISTRICT		RESIDENTIAL DENSITY BAND
	URBAN RESIDENTIAL		NRPA OVERLAY
	RANDALL BOULEVARD COMMERCIAL SUBDISTRICT		
	PINE RIDGE ROAD MIXED USE SUBDISTRICT		
	WESTERN ESTATES INFILL SUBDISTRICT		
	INTERCHANGE ACTIVITY CENTER AS DESCRIBED IN COUNTY WIDE COMPREHENSIVE PLAN.		

NOTE: THIS MAP CANNOT BE INTERPRETED WITHOUT THE GOALS, OBJECTIVES, POLICIES AND LAND USE DESIGNATION DESCRIPTION SECTION OF THE GOLDEN GATE AREA MASTER PLAN.



GOLDEN GATE FUTURE LAND USE MAP	
ADOPTED -	FEBRUARY, 1991
AMENDED -	MAY 19, 1992
AMENDED -	MAY 25, 1993
AMENDED -	JULY 27, 1993
AMENDED -	APRIL 12, 1994
AMENDED -	MARCH 14, 1995
AMENDED -	OCTOBER 27, 1997
AMENDED -	APRIL 14, 1998
AMENDED -	SEPTEMBER 8, 1998
AMENDED -	FEBRUARY 23, 1999
AMENDED -	MAY 9, 2000
AMENDED -	MARCH 13, 2001
AMENDED -	MAY 14, 2002
AMENDED -	SEPTEMBER 10, 2003 ORD. NO. 2003-44

0 1 MI 2 MI

PREPARED BY: GRAPHICS AND TECHNICAL SUPPORT SECTION  
COMMUNITY DEVELOPMENT AND ENVIRONMENTAL SERVICES DIVISION  
FILE: GGLU-CP-2001-01-B.DWG DATE: 9/2003 PLOT: AUTOCAD.PAL