
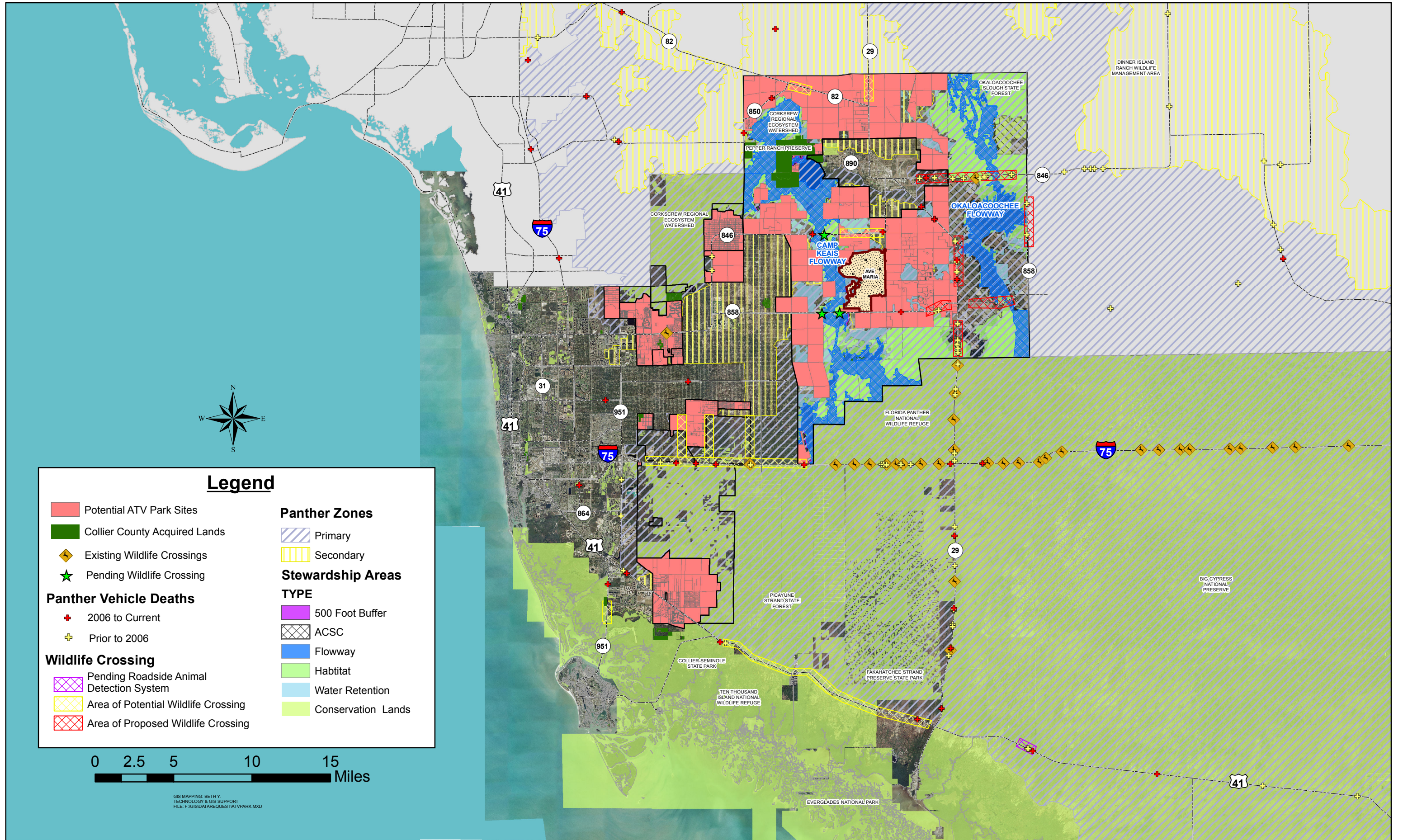



POTENTIAL ATV PARK SITES IN COLLIER COUNTY



Legend

- Potential ATV Park Sites
- Collier County Acquired Lands
- Existing Wildlife Crossings
- Pending Wildlife Crossing
- Panther Vehicle Deaths**
- 2006 to Current
- Prior to 2006
- Wildlife Crossing**
- Pending Roadside Animal Detection System
- Area of Potential Wildlife Crossing
- Area of Proposed Wildlife Crossing
- Panther Zones**
- Primary
- Secondary
- Stewardship Areas**
- TYPE**
- 500 Foot Buffer
- ACSC
- Flowway
- Habitat
- Water Retention
- Conservation Lands



GIS MAPPING: BETH Y. TECHNOLOGY & GIS SUPPORT
FILE: F:\GIS\DATA\REQUEST\ATVPARK.MXD