

R 25 E

R 26 E

R 27 E

MAP 1A

T 48 S

T 48 S

T 49 S

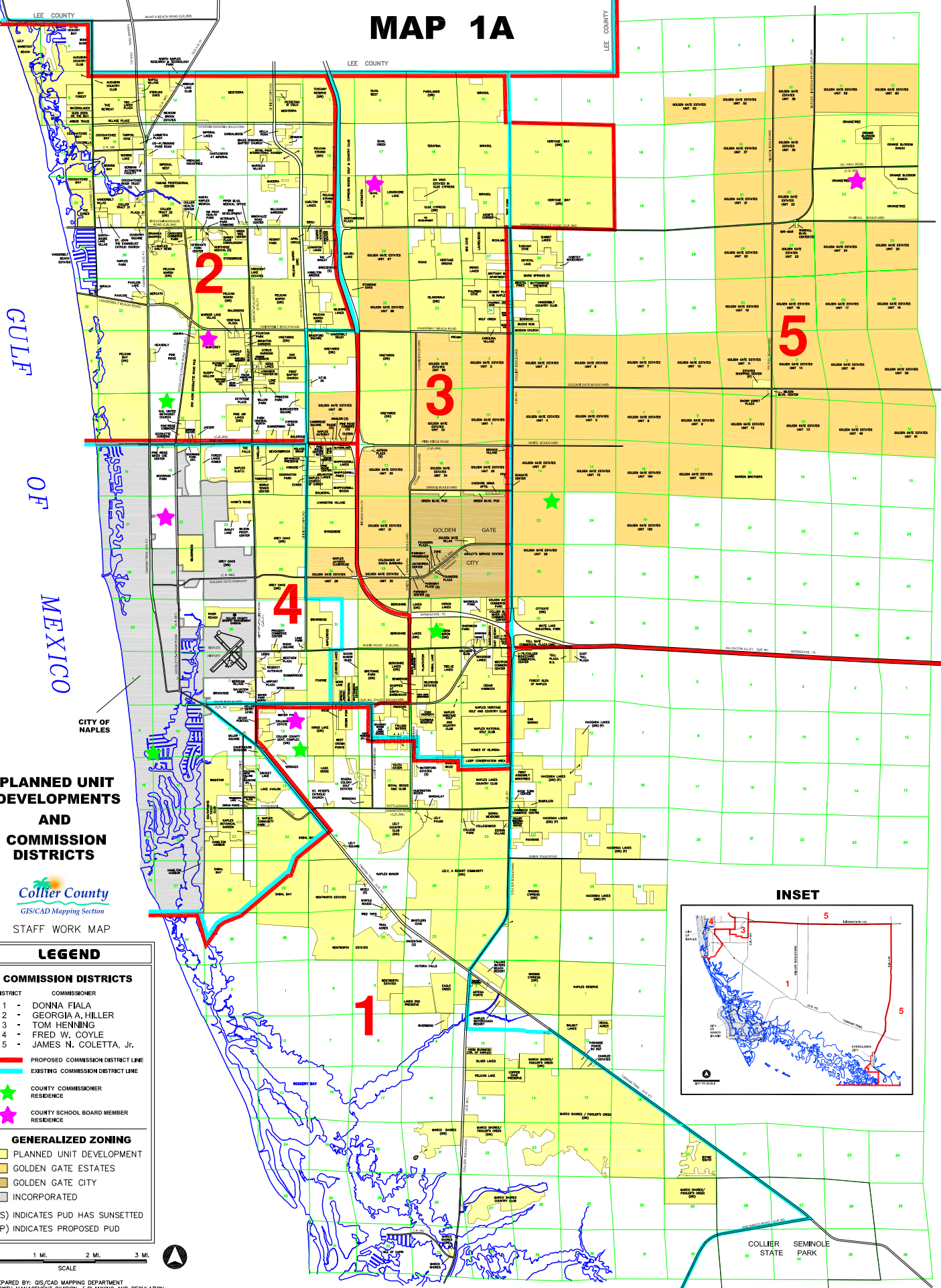
T 49 S

T 50 S

T 50 S

T 51 S

T 51 S



GULF OF MEXICO

CITY OF NAPLES

PLANNED UNIT DEVELOPMENTS AND COMMISSION DISTRICTS

Collier County
GIS/CAD Mapping Section

STAFF WORK MAP

LEGEND

COMMISSION DISTRICTS

- DISTRICT COMMISSIONER
- 1 - DONNA FIALA
 - 2 - GEORGIA A. HILLER
 - 3 - TOM HENNING
 - 4 - FRED W. COYLE
 - 5 - JAMES N. COLETTA, Jr.

PROPOSED COMMISSION DISTRICT LINE

EXISTING COMMISSION DISTRICT LINE

COUNTY COMMISSIONER RESIDENCE

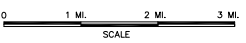
COUNTY SCHOOL BOARD MEMBER RESIDENCE

GENERALIZED ZONING

- PLANNED UNIT DEVELOPMENT
- GOLDEN GATE ESTATES
- GOLDEN GATE CITY
- INCORPORATED

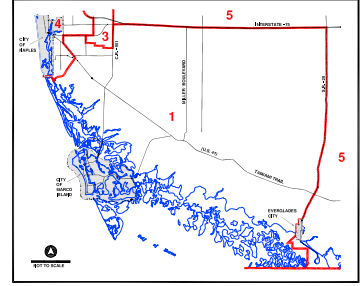
(S) INDICATES PUD HAS SUNSETTED

(P) INDICATES PROPOSED PUD



PREPARED BY: GIS/CAD MAPPING DEPARTMENT
GROWTH MANAGEMENT DIVISION / PLANNING AND REGULATION
DATE: 9/2011 FILE: COMM PUD-1A-LONG

INSET



COLLIER STATE SEMINOLE PARK

R 25 E

R 26 E

R 27 E