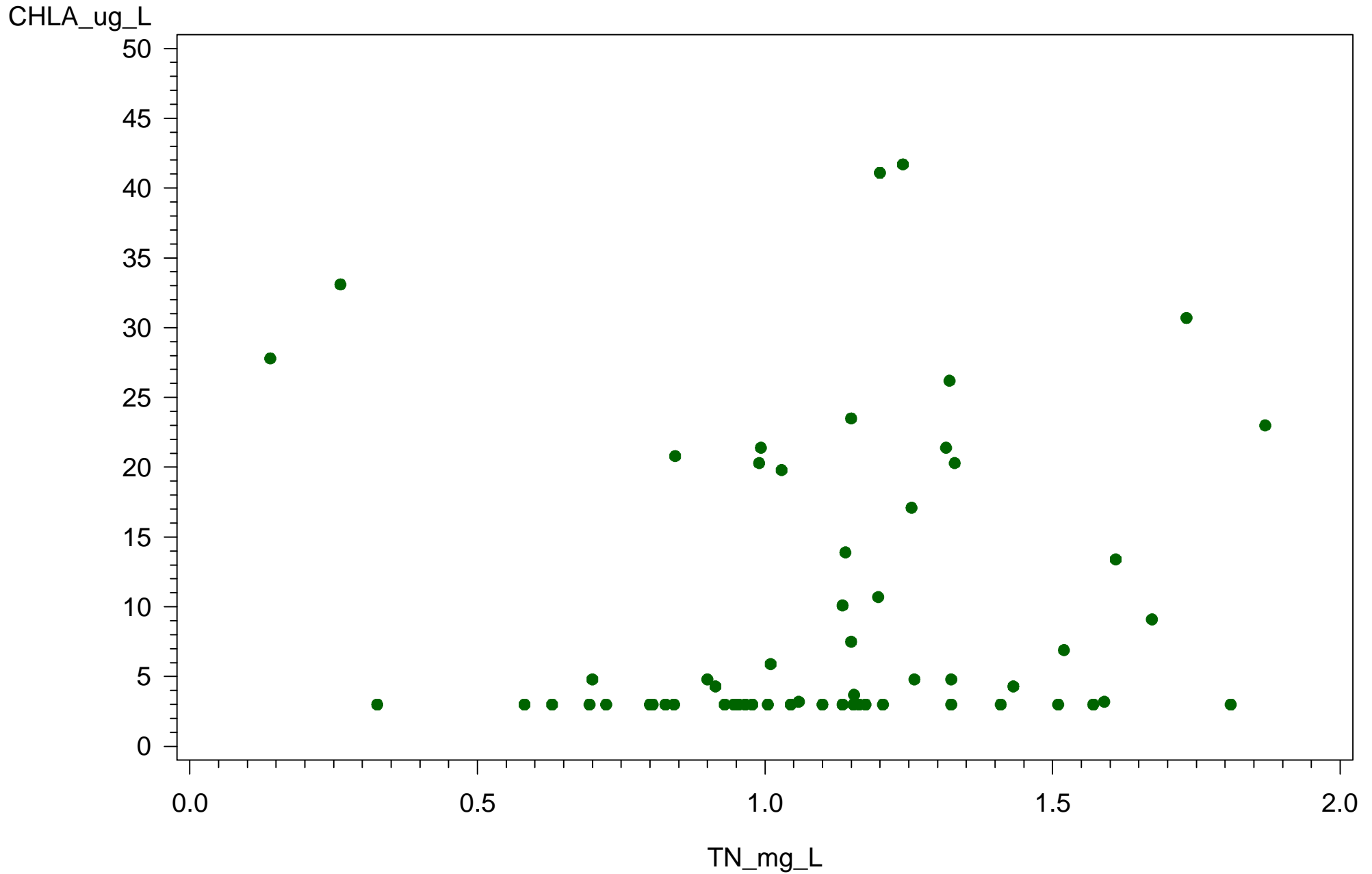
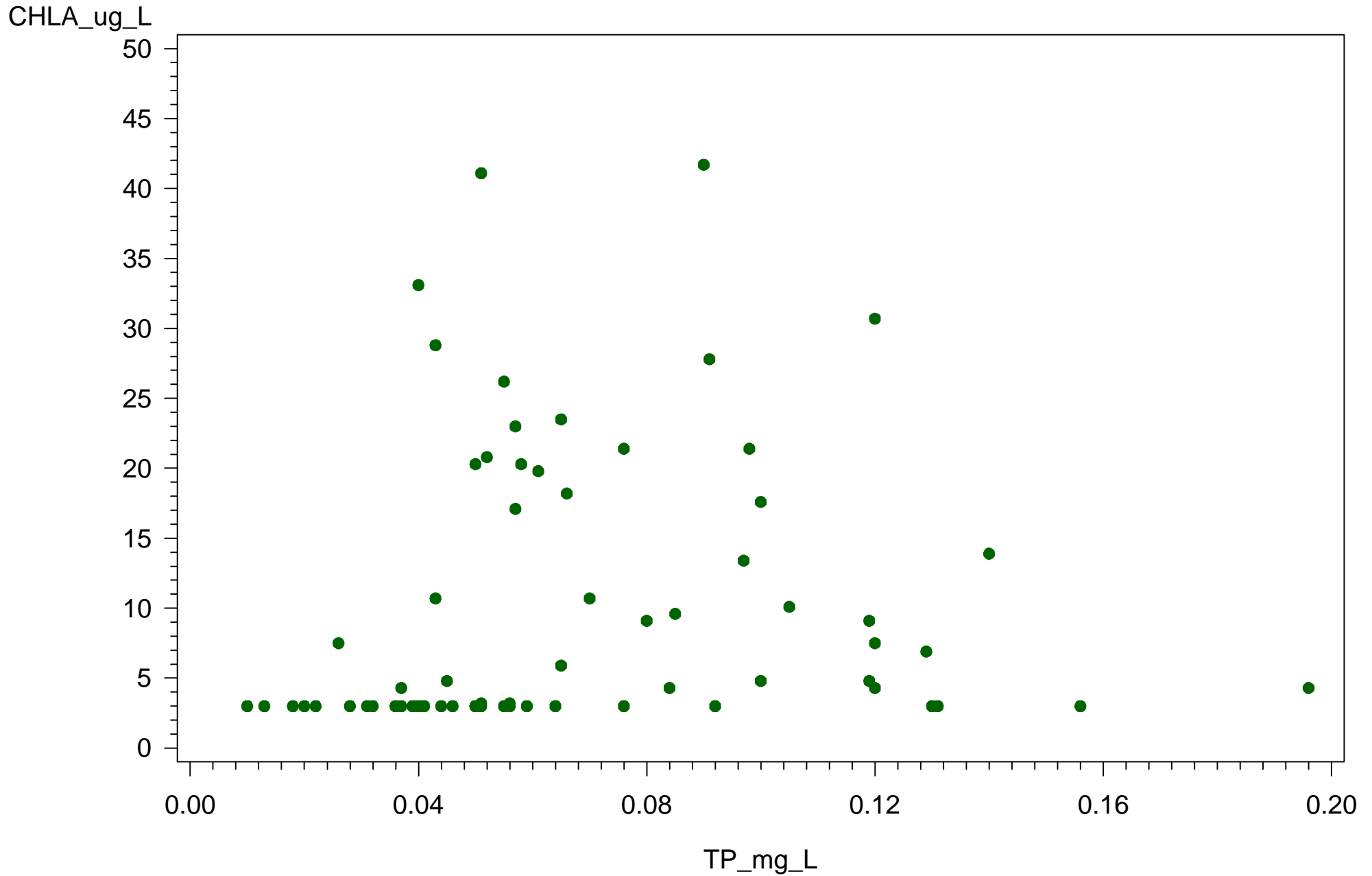


Barron
BC24
(1999-2009)



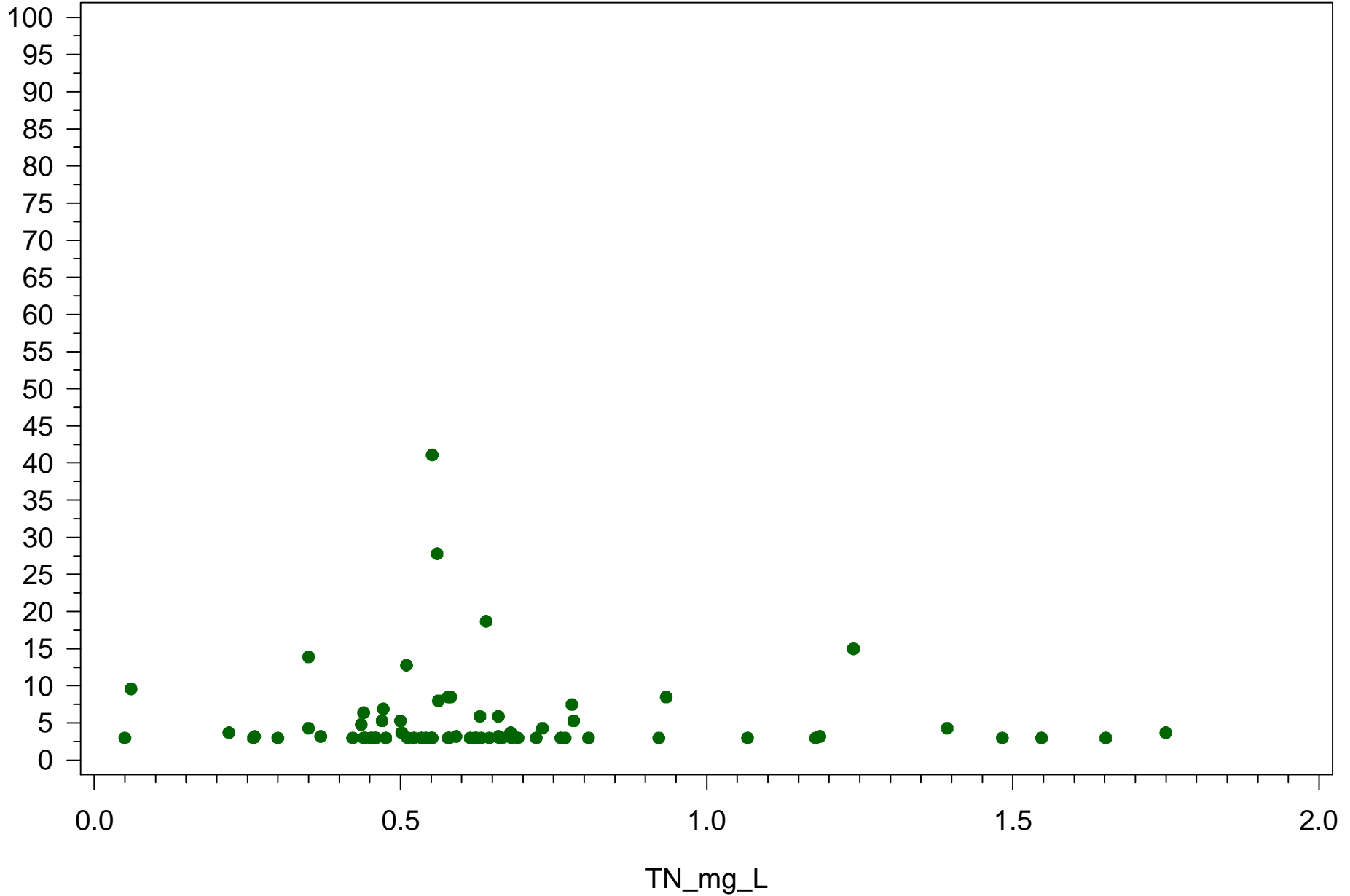
Barron
BC24
(1999-2009)



Camp Keais

BC11
(1999-2009)

CHLA_ug_L




Camp Keais

BC11
(1999-2009)

CHLA_ug_L

100
95
90
85
80
75
70
65
60
55
50
45
40
35
30
25
20
15
10
5
0



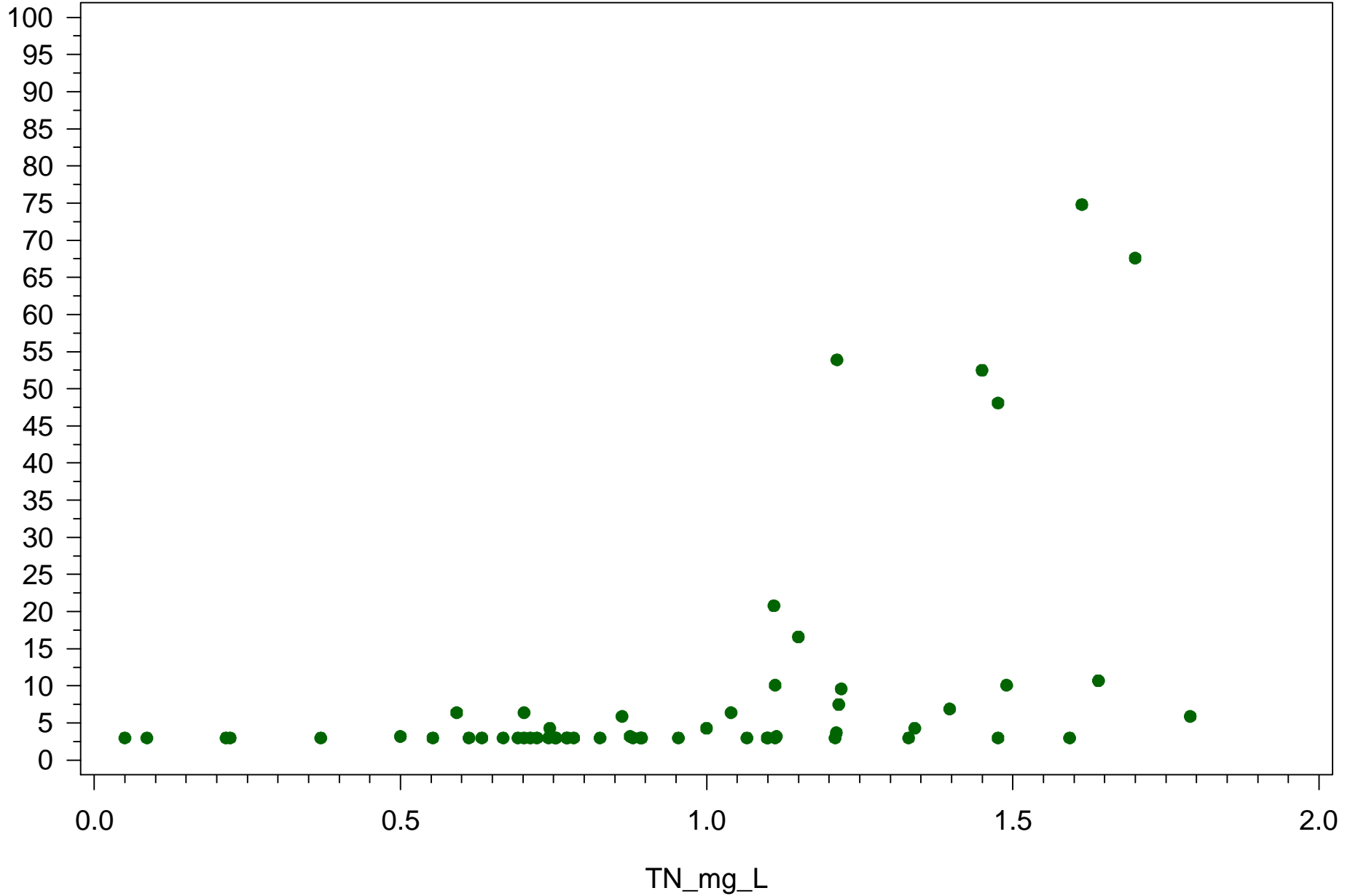
0.00 0.04 0.08 0.12 0.16 0.20 0.24 0.28 0.32 0.36

TP_mg_L

Camp Keais

BC25
(1999-2009)

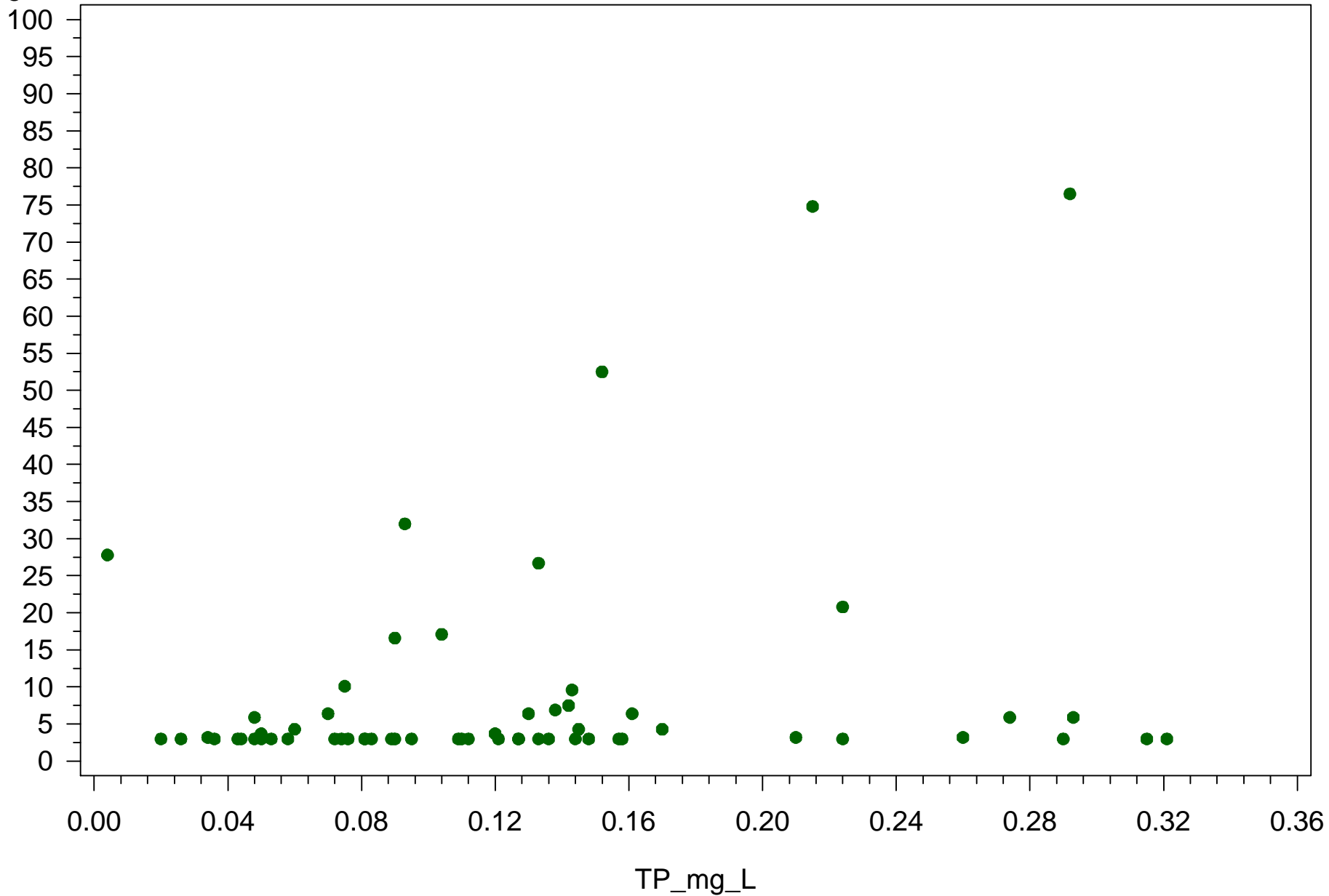
CHLA_ug_L



Camp Keais

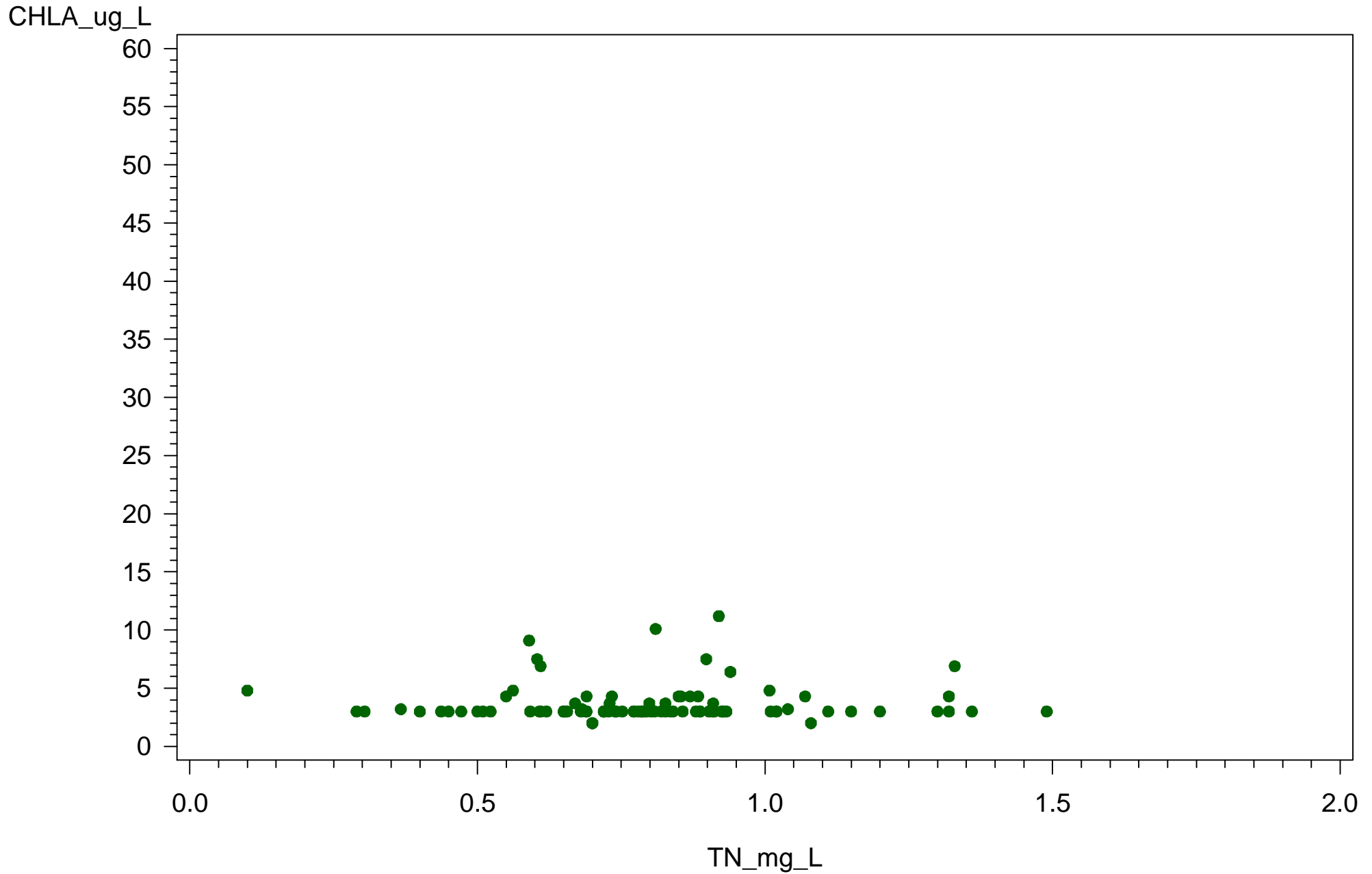
BC25
(1999-2009)

CHLA_ug_L



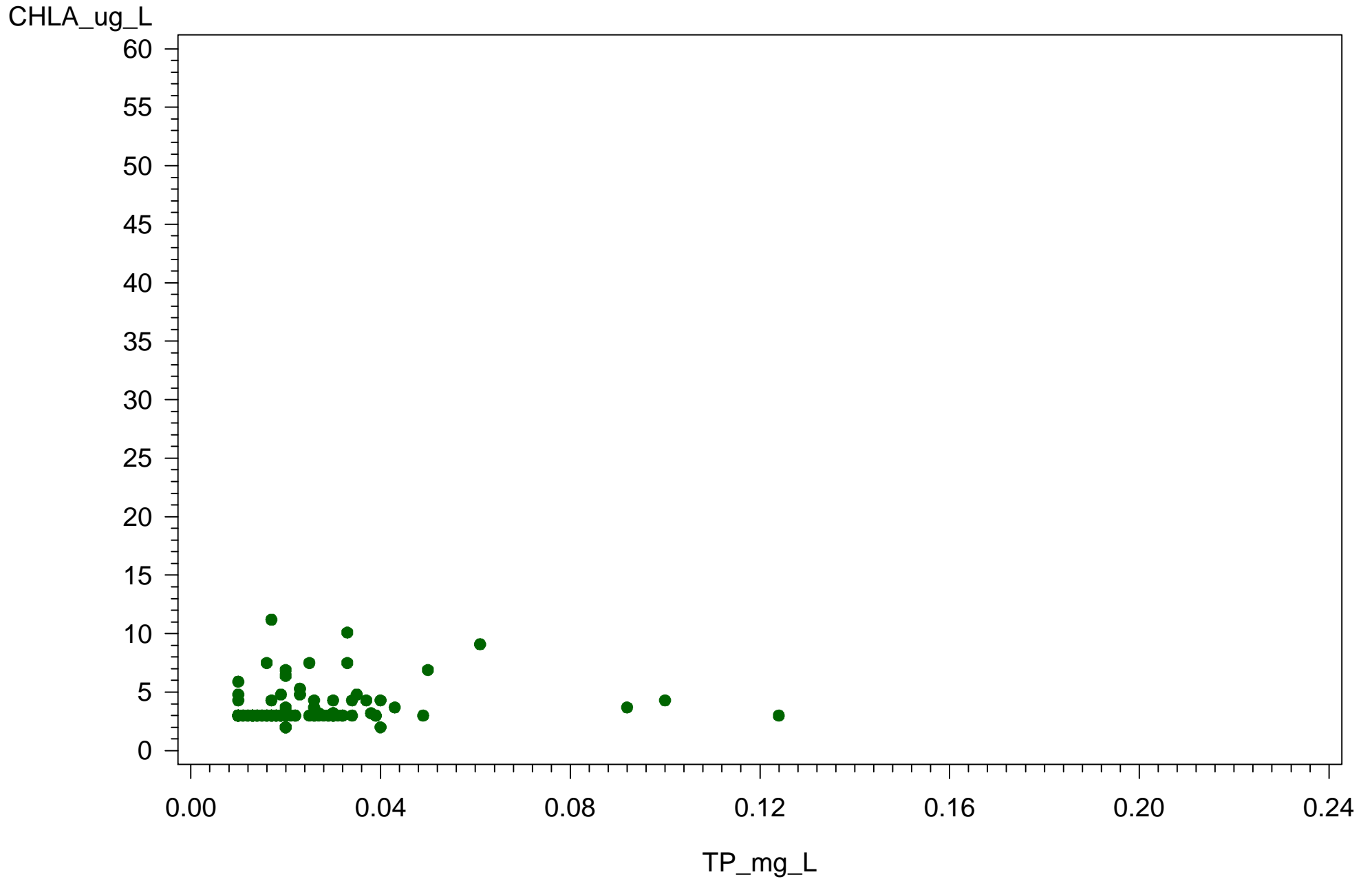
Cocohatchee In

BC14
(1999-2009)



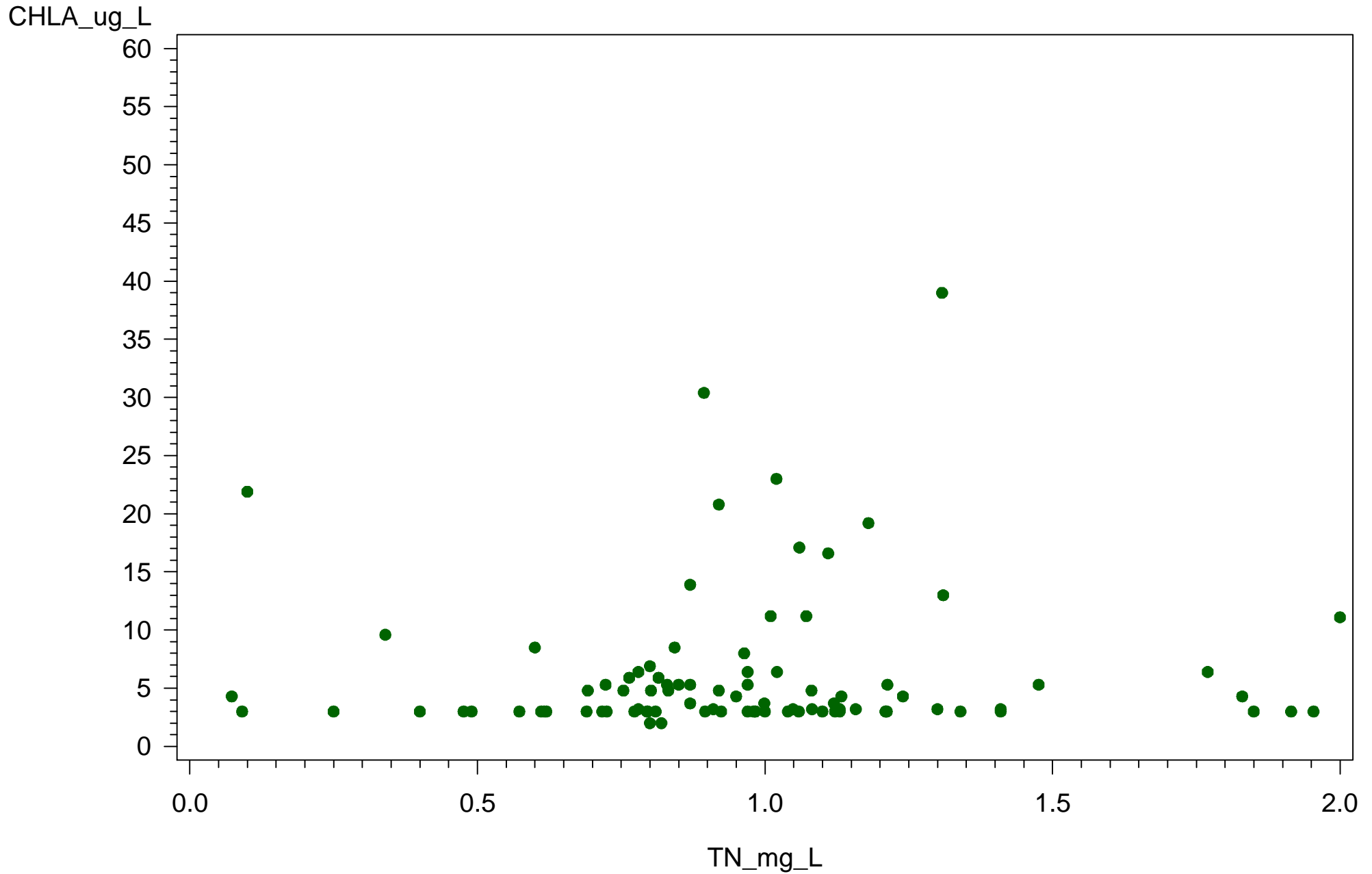
Cocohatchee In

BC14
(1999-2009)



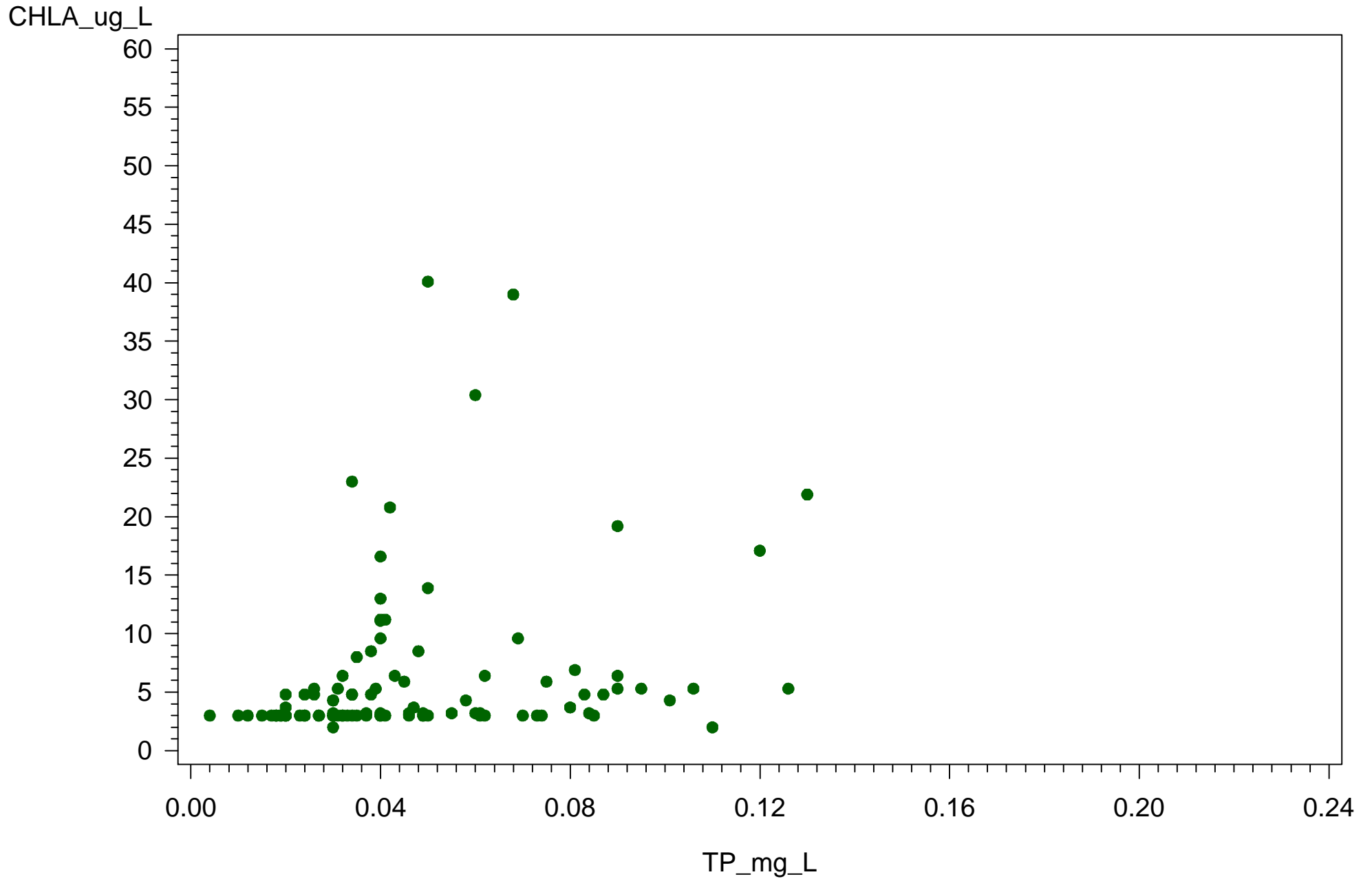
Cocohatchee In

BC15
(1999-2009)



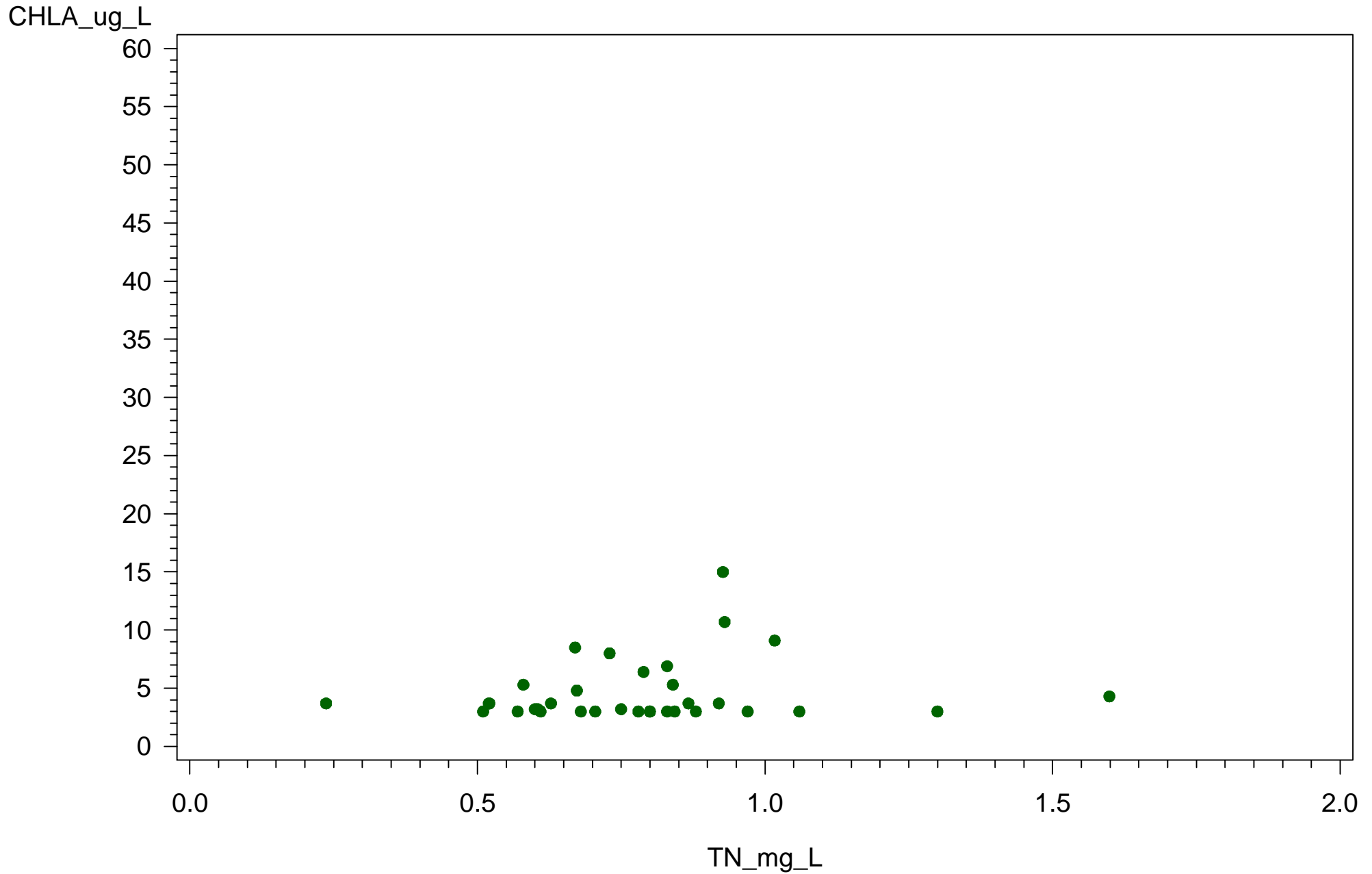
Cocohatchee In

BC15
(1999-2009)

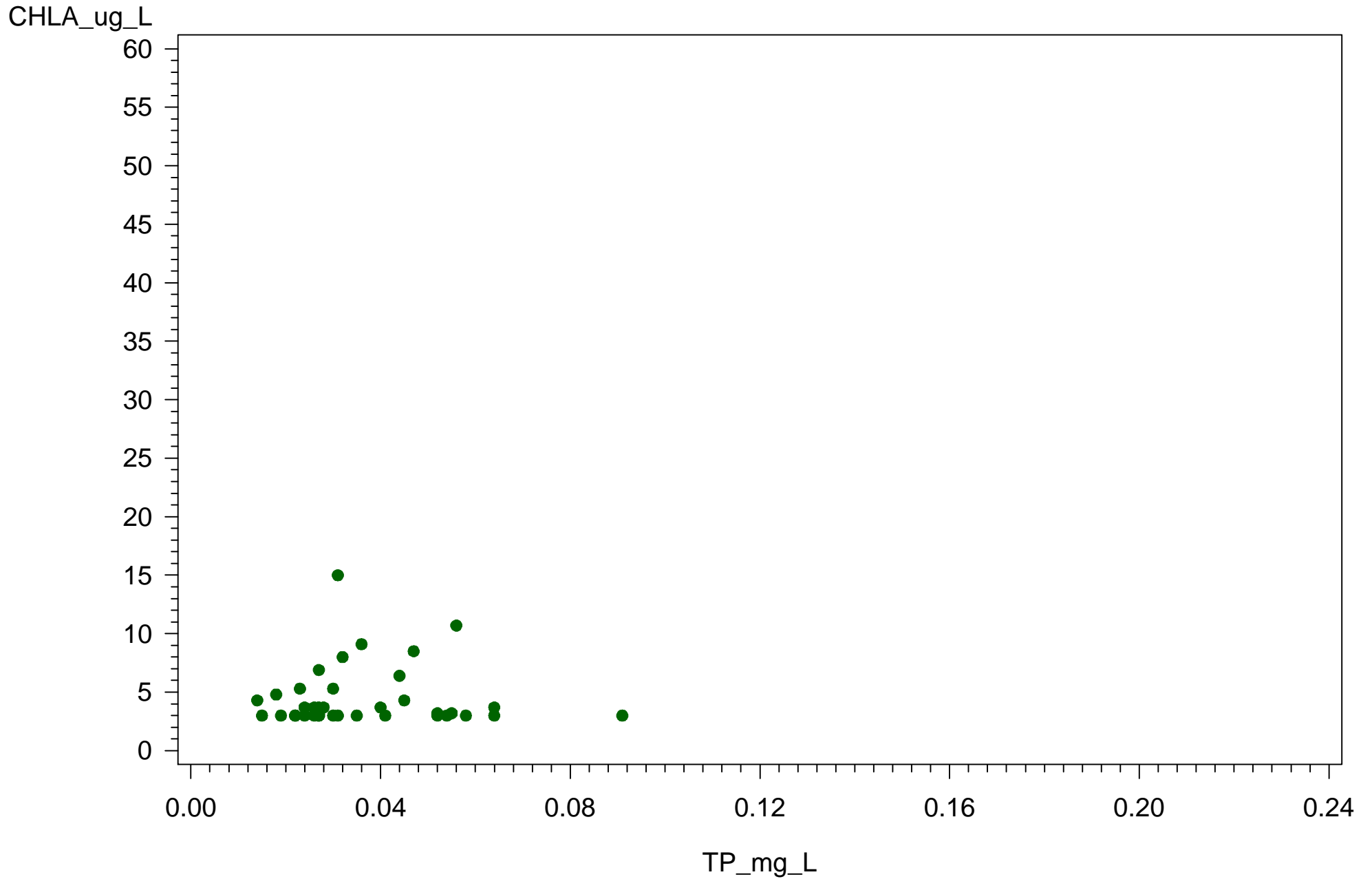


Cocohatchee In

COC@IBIS
(1999-2009)



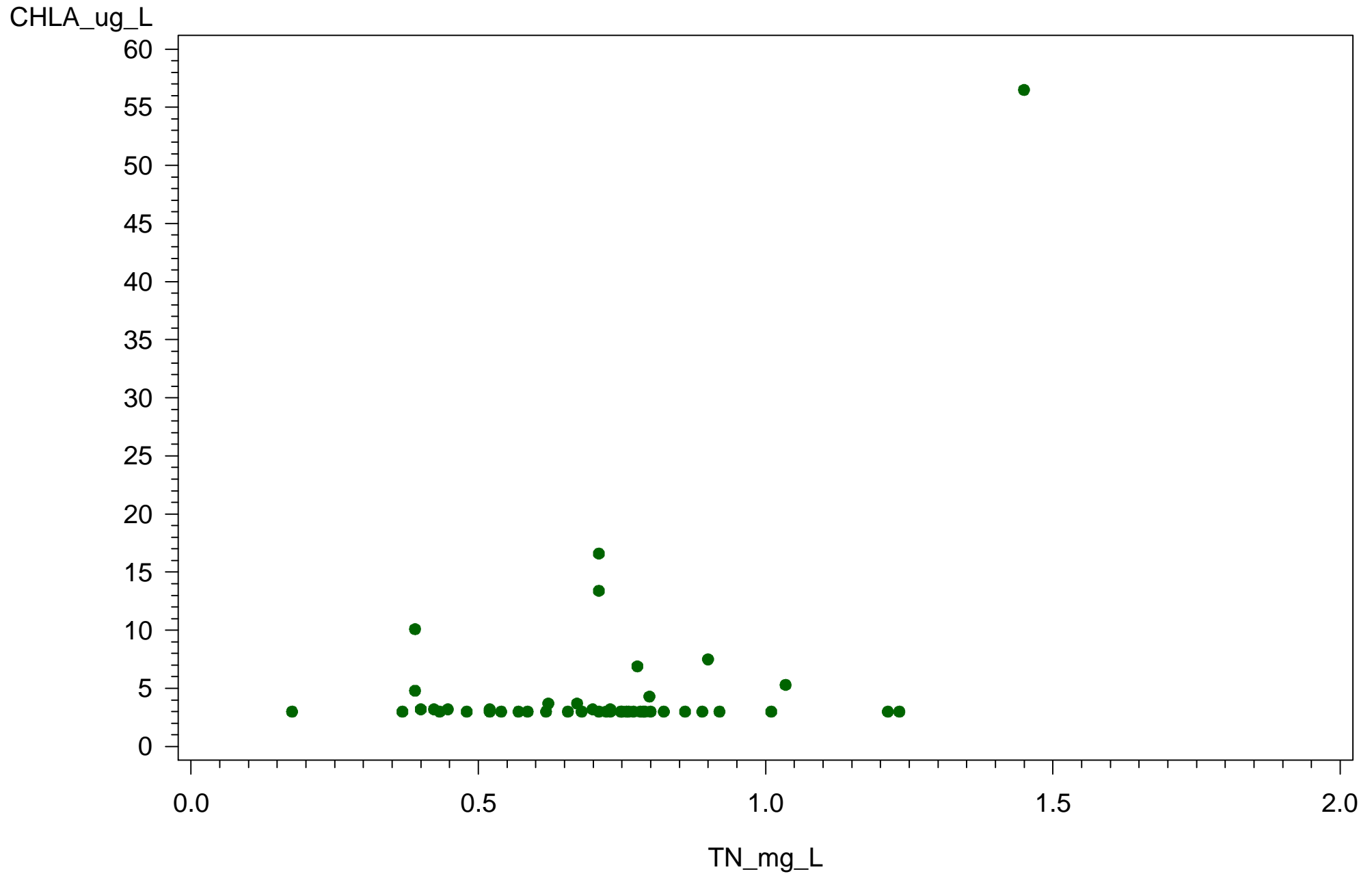
Cocohatchee In COC@IBIS (1999-2009)



Cocohatchee In

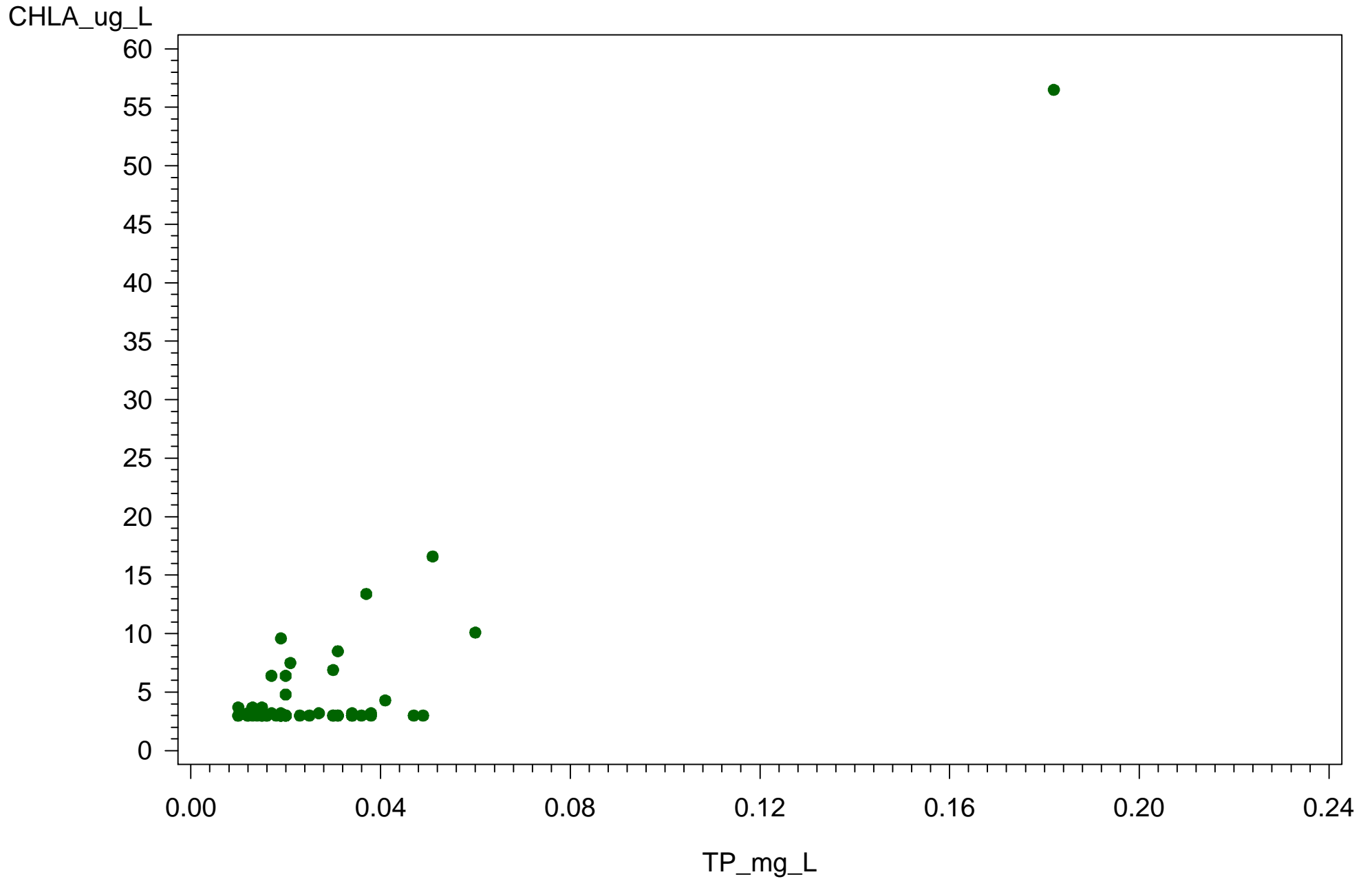
COC@LAKE

(1999-2009)



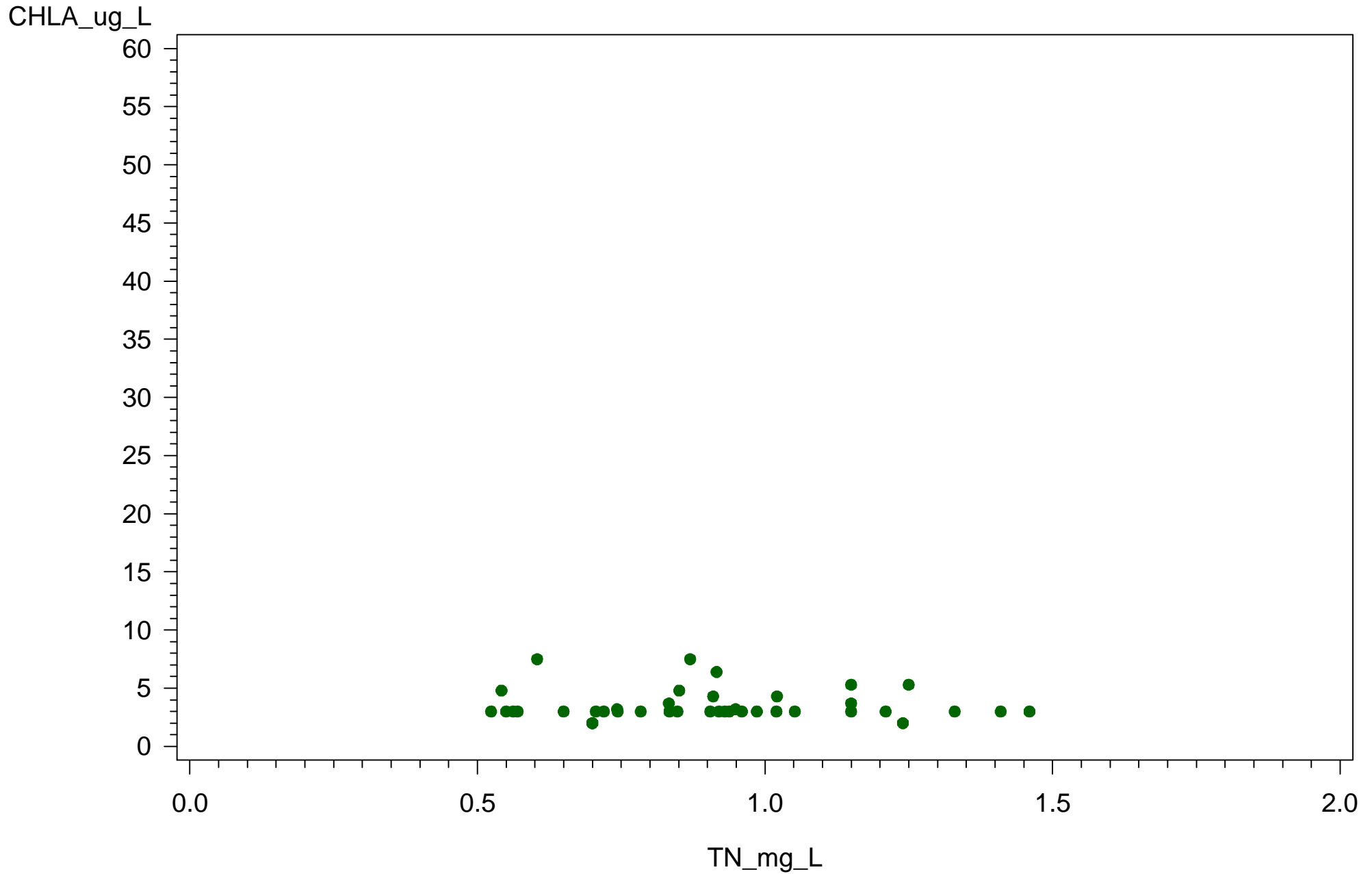
Cocohatchee In

COC@LAKE
(1999-2009)



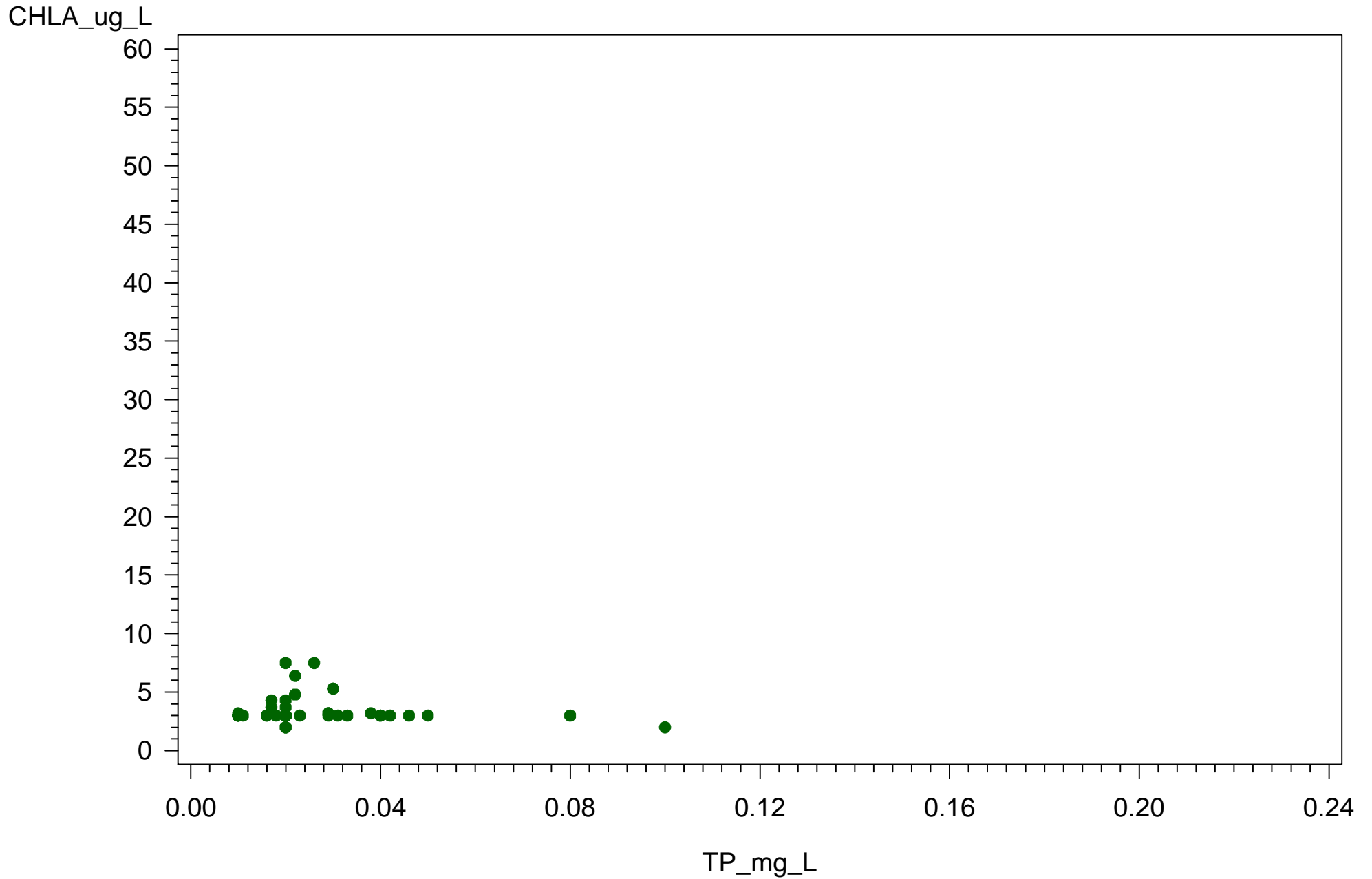
Cocohatchee In

COCEO31
(1999-2009)

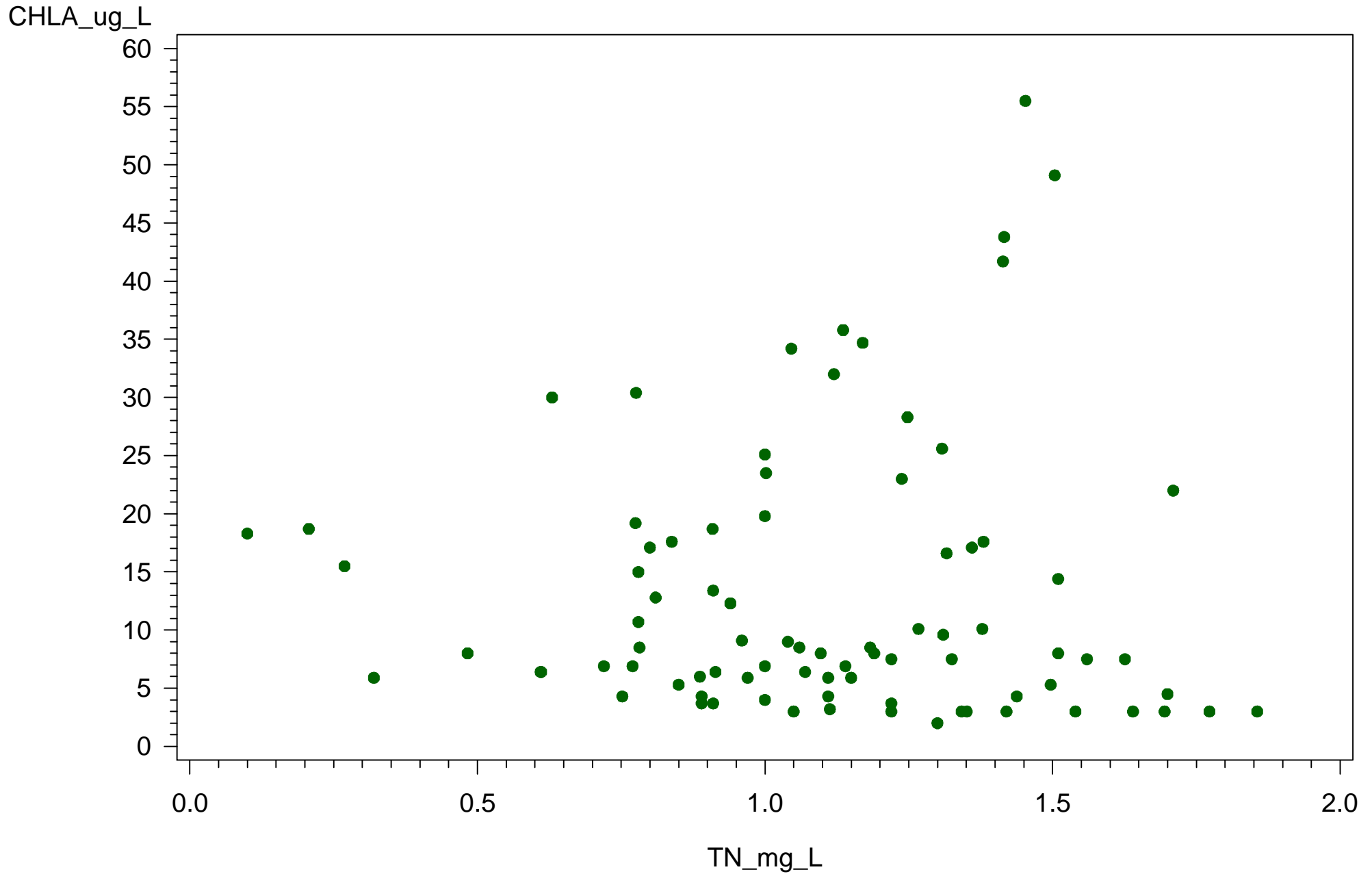


Cocohatchee In

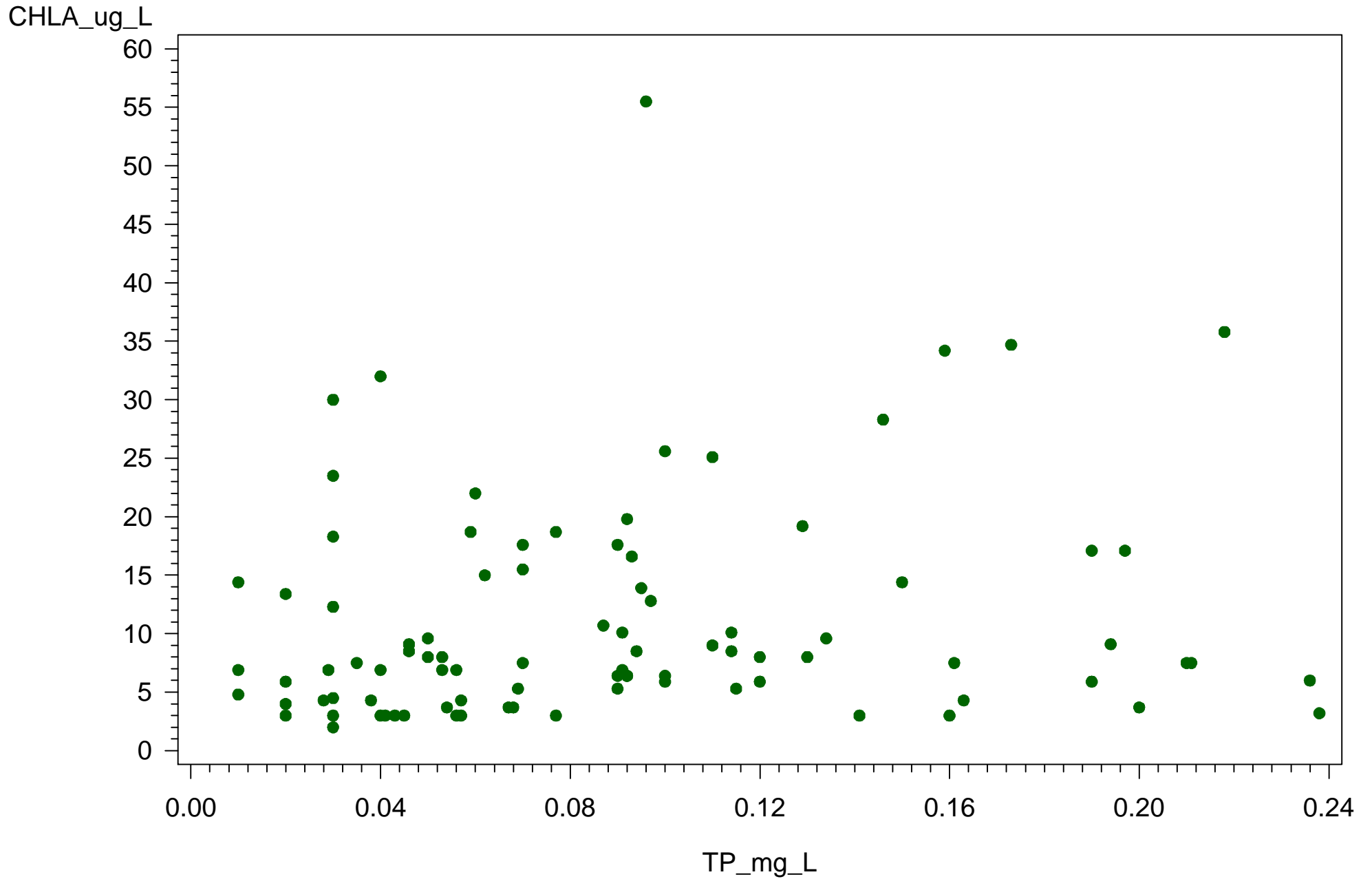
COCEOF31
(1999-2009)



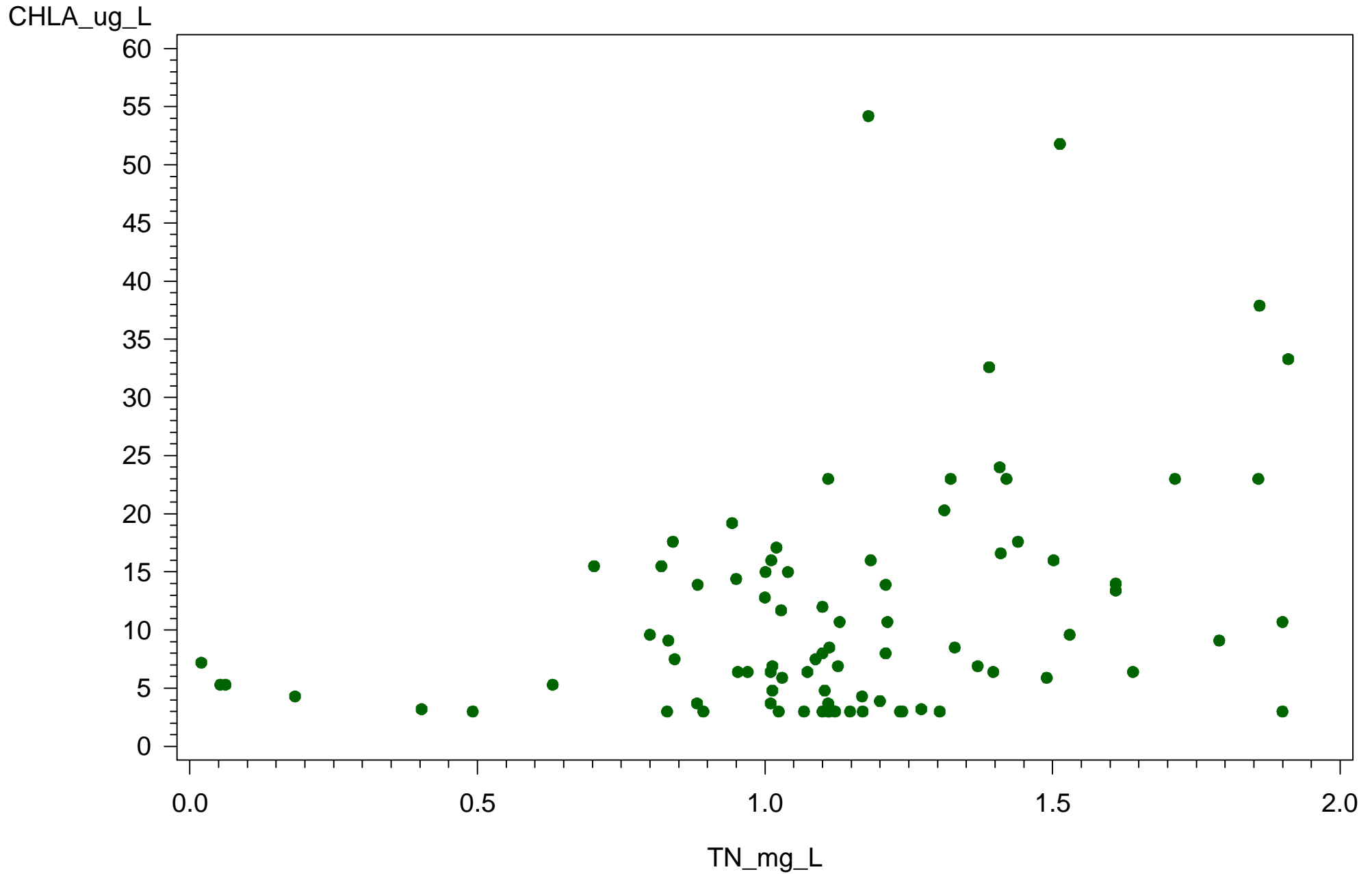
Cocohatchee In COCPALM (1999-2009)



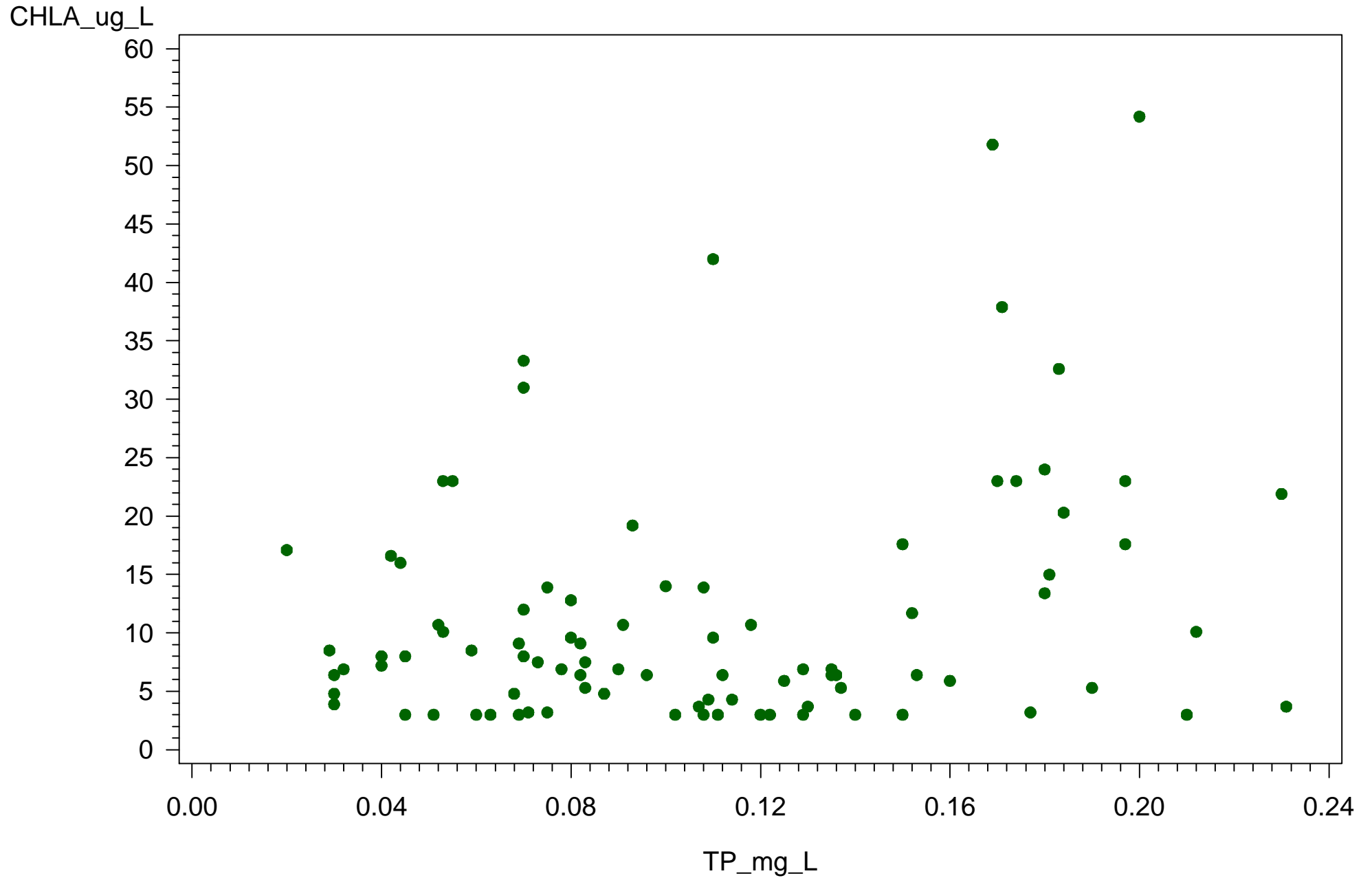
Cocohatchee In COCPALM (1999-2009)



Cocohatchee In ECOCORIV (1999-2009)



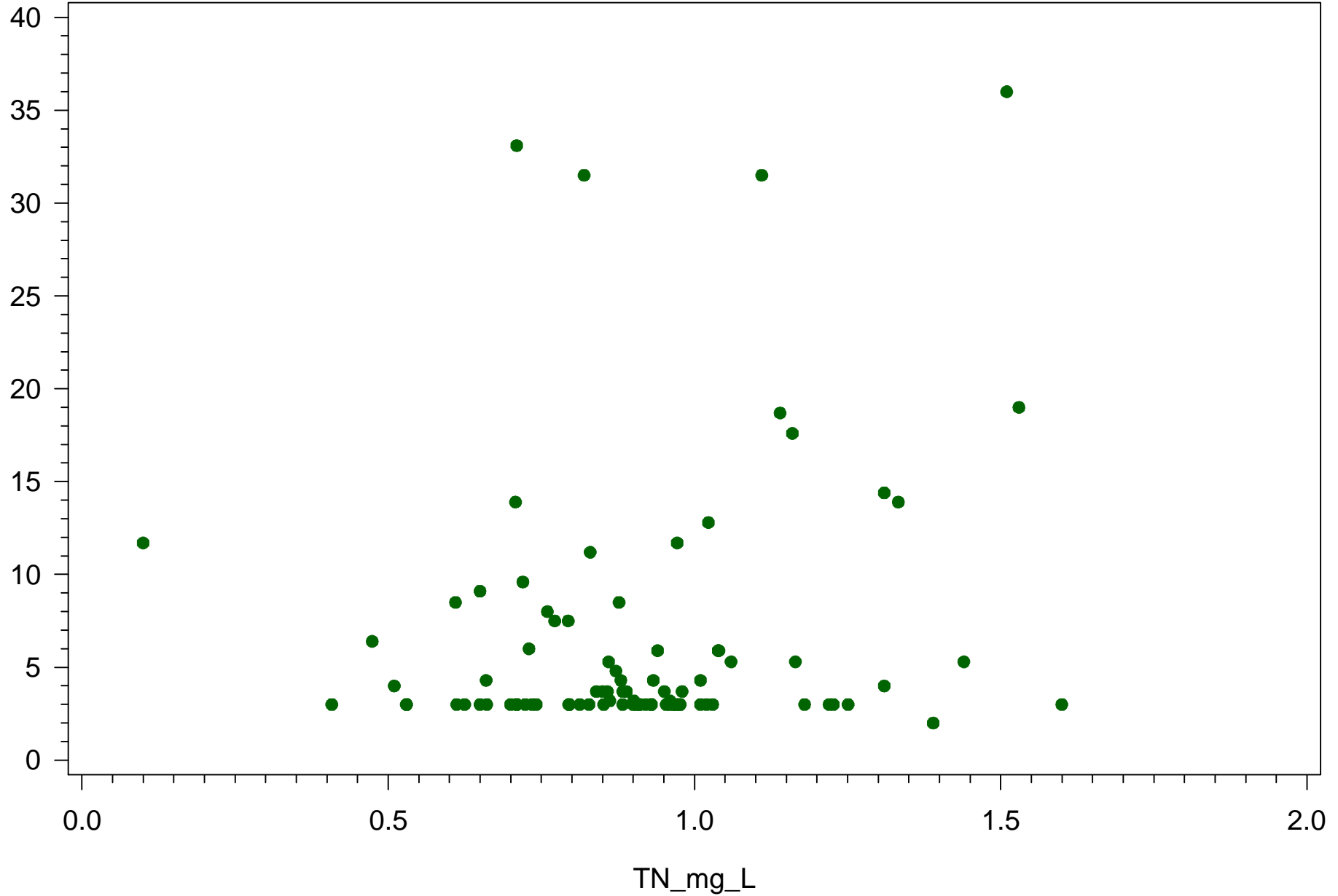
Cocohatchee In ECOCORIV (1999-2009)



Cocohatchee R

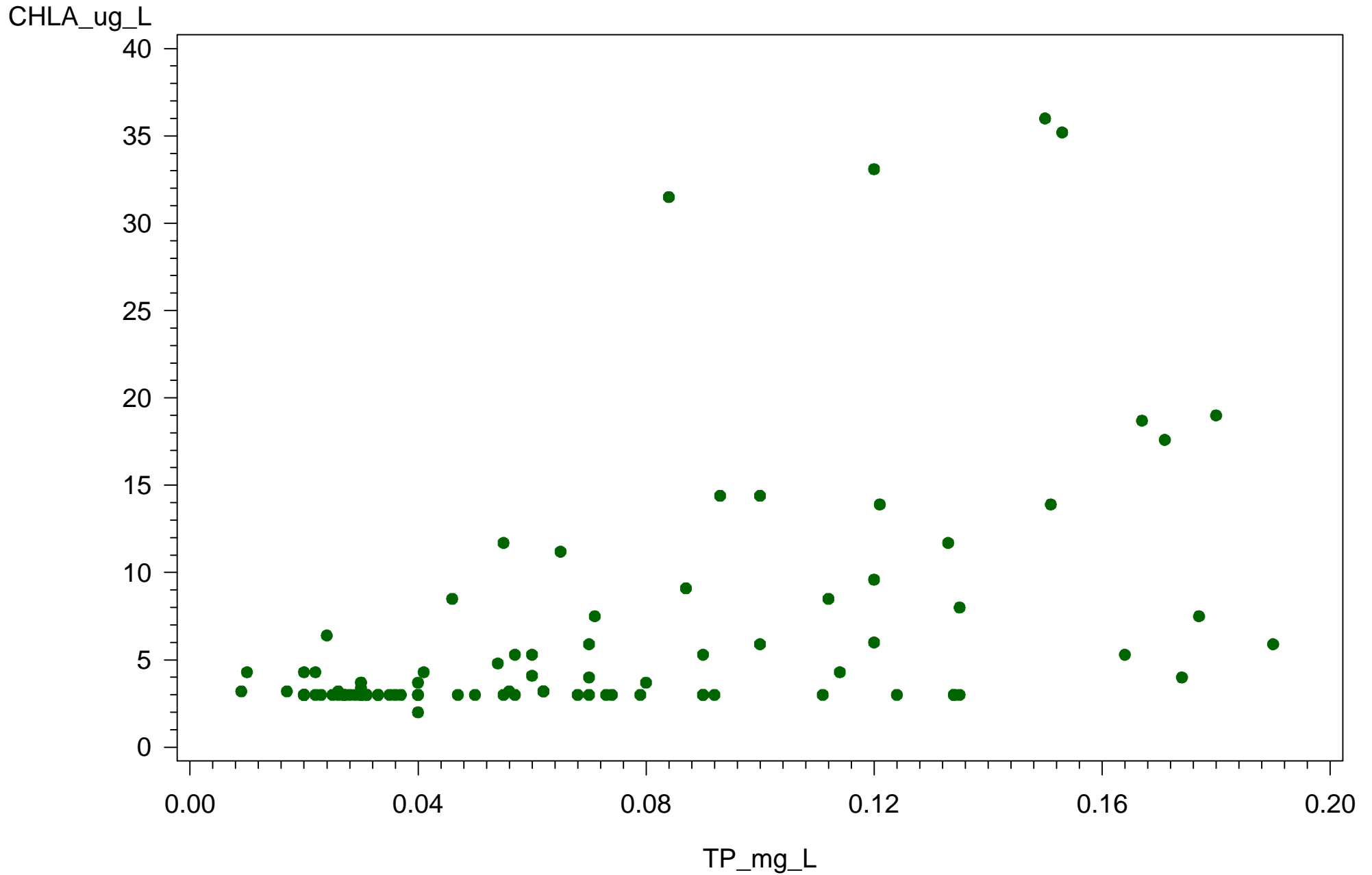
BC13
(1999-2009)

CHLA_ug_L



Cocohatchee R

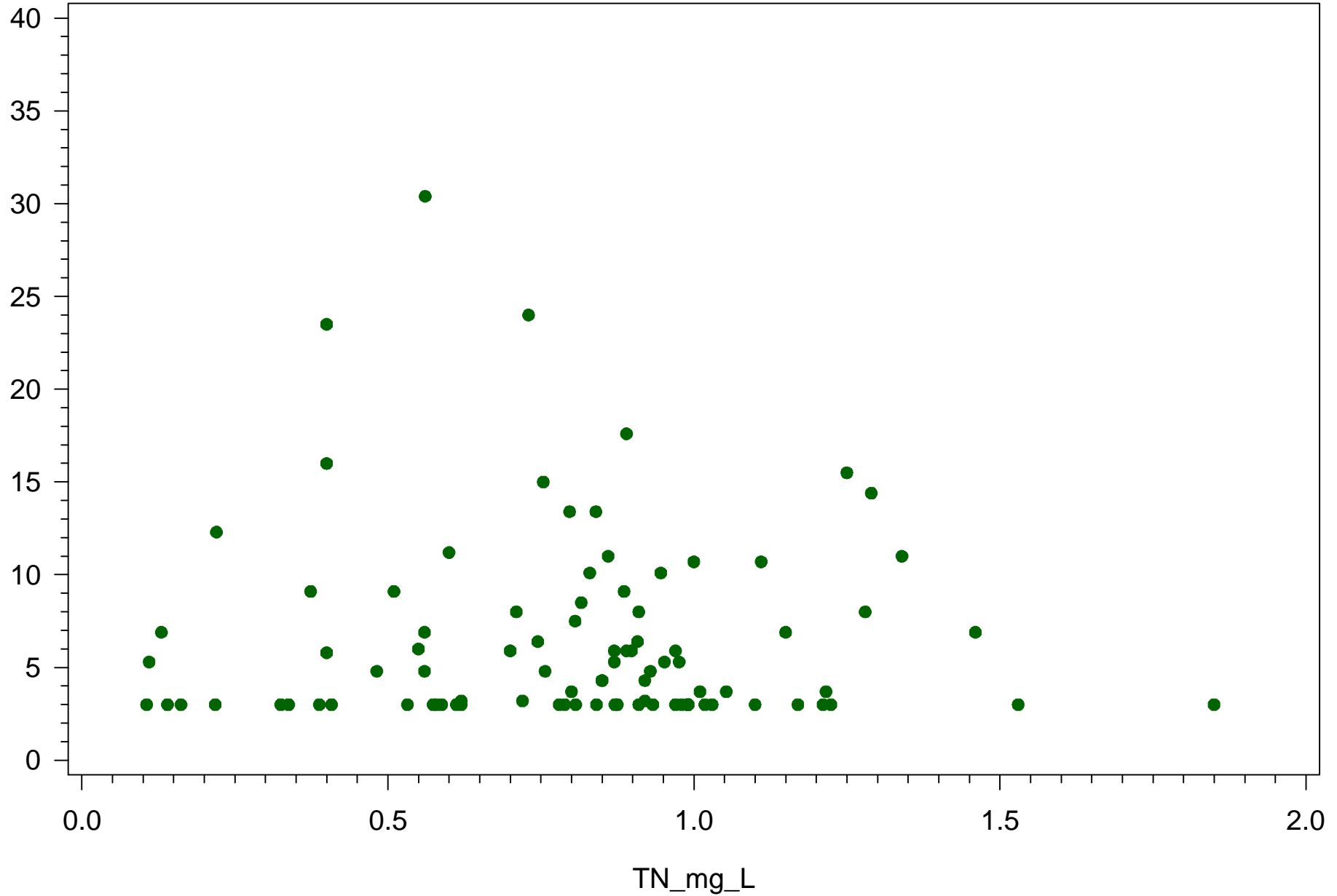
BC13
(1999-2009)



Cocohatchee R

COCAT41
(1999-2009)

CHLA_ug_L

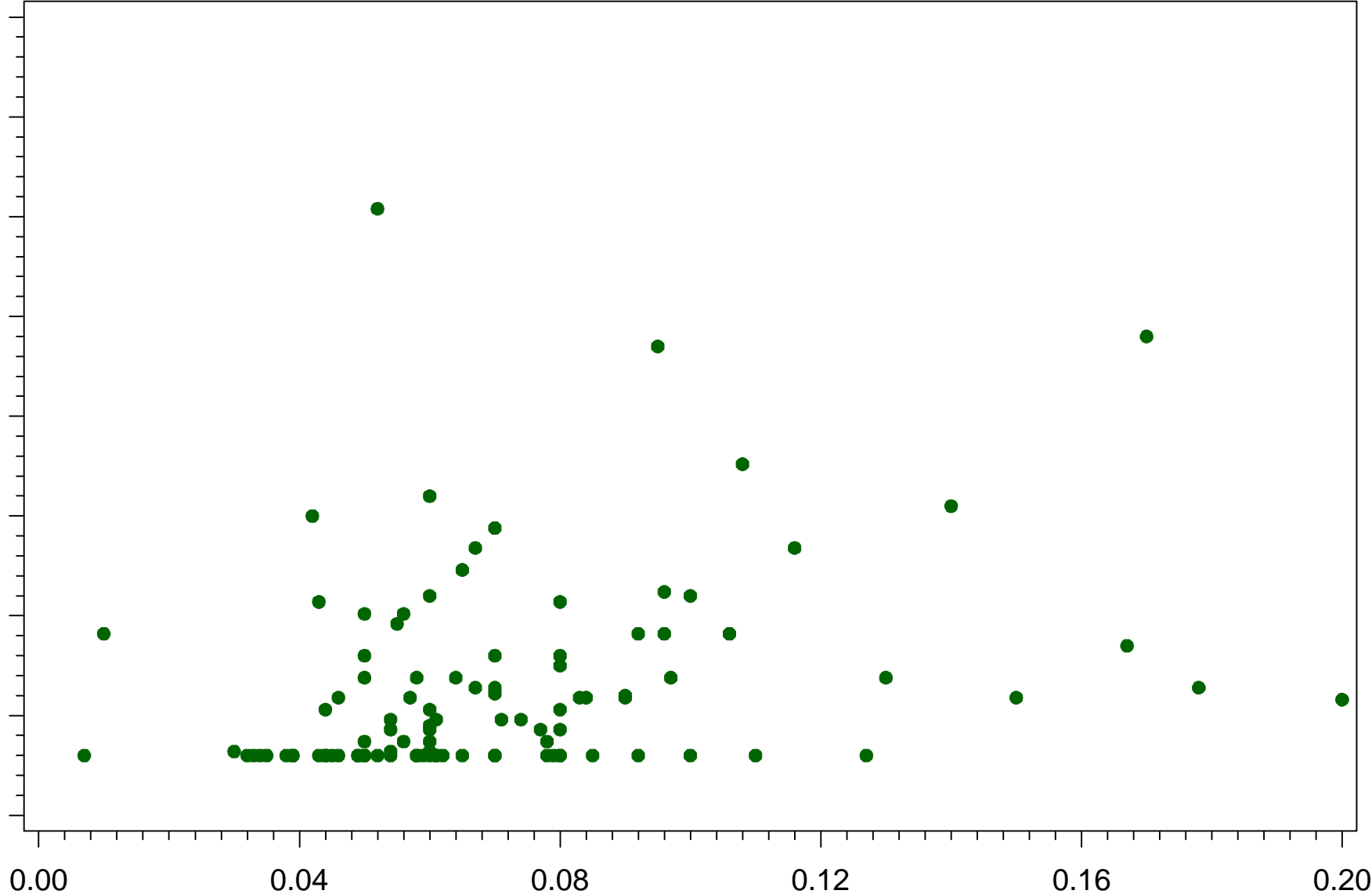


Cocohatchee R

COCAT41
(1999-2009)

CHLA_ug_L

40
35
30
25
20
15
10
5
0



TP_mg_L

0.20

0.16

0.12

0.08

0.04

0.00

Corkscrew

CORKN
(1999-2009)

CHLA_ug_L

10

5

0

0.0

0.5

1.0

1.5

2.0

2.5

3.0

TN_mg_L




Corkscrew
CORKN
(1999-2009)

CHLA_ug_L

10

5

0



0.00

0.04

0.08

0.12

0.16

0.20

0.24

0.28

TP_mg_L

Corkscrew

CORKS

(1999-2009)

CHLA_ug_L

10

5

0

0.0

0.5

1.0

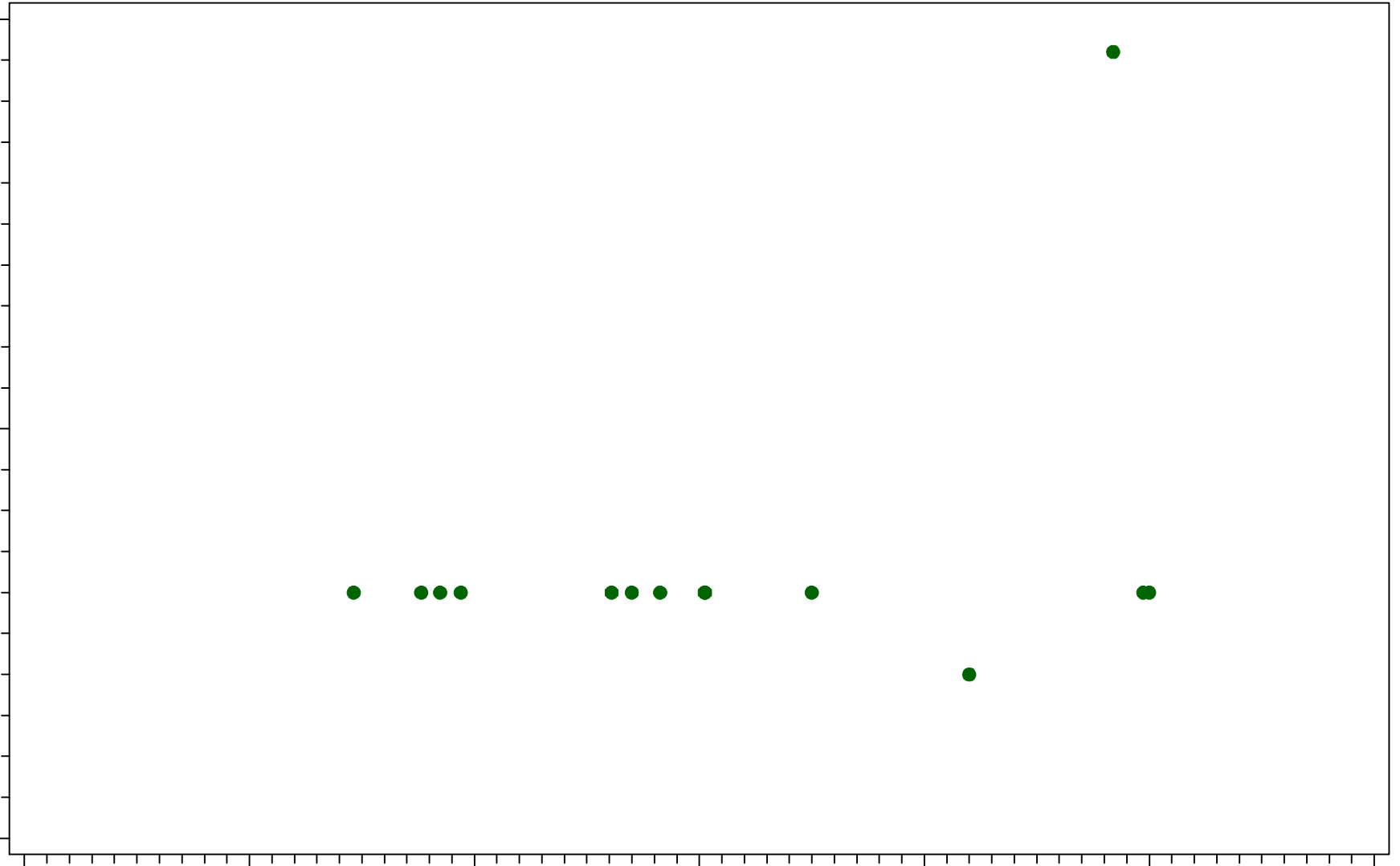
1.5

2.0

2.5

3.0

TN_mg_L



Corkscrew

CORKS


(1999-2009)

CHLA_ug_L

10

5

0



0.00

0.04

0.08

0.12

0.16

0.20

0.24

0.28

TP_mg_L

Corkscrew

CORKSCRD
(1999-2009)

CHLA_ug_L

10

5

0

0.0

0.5

1.0

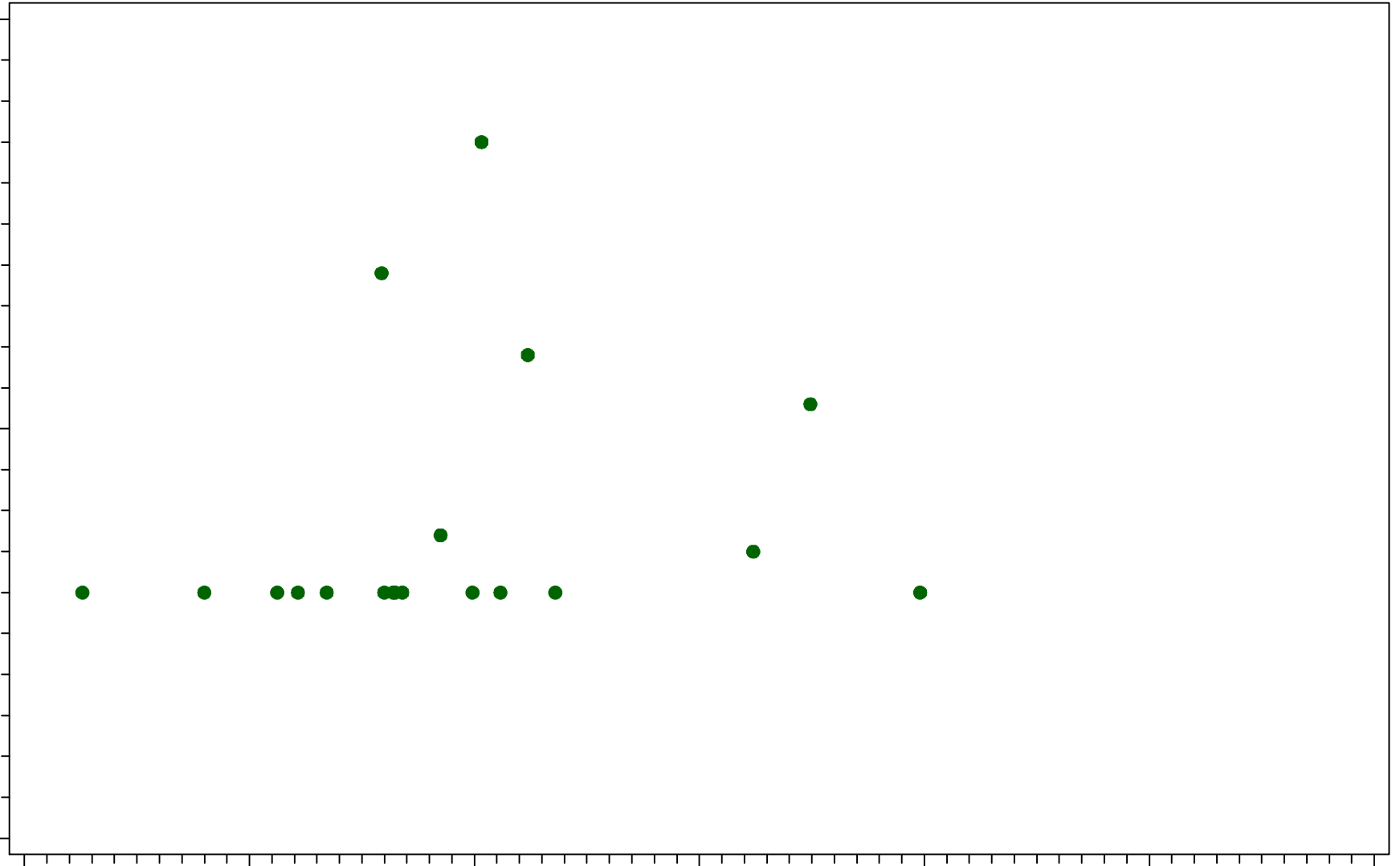
1.5

2.0

2.5

3.0

TN_mg_L



Corkscrew

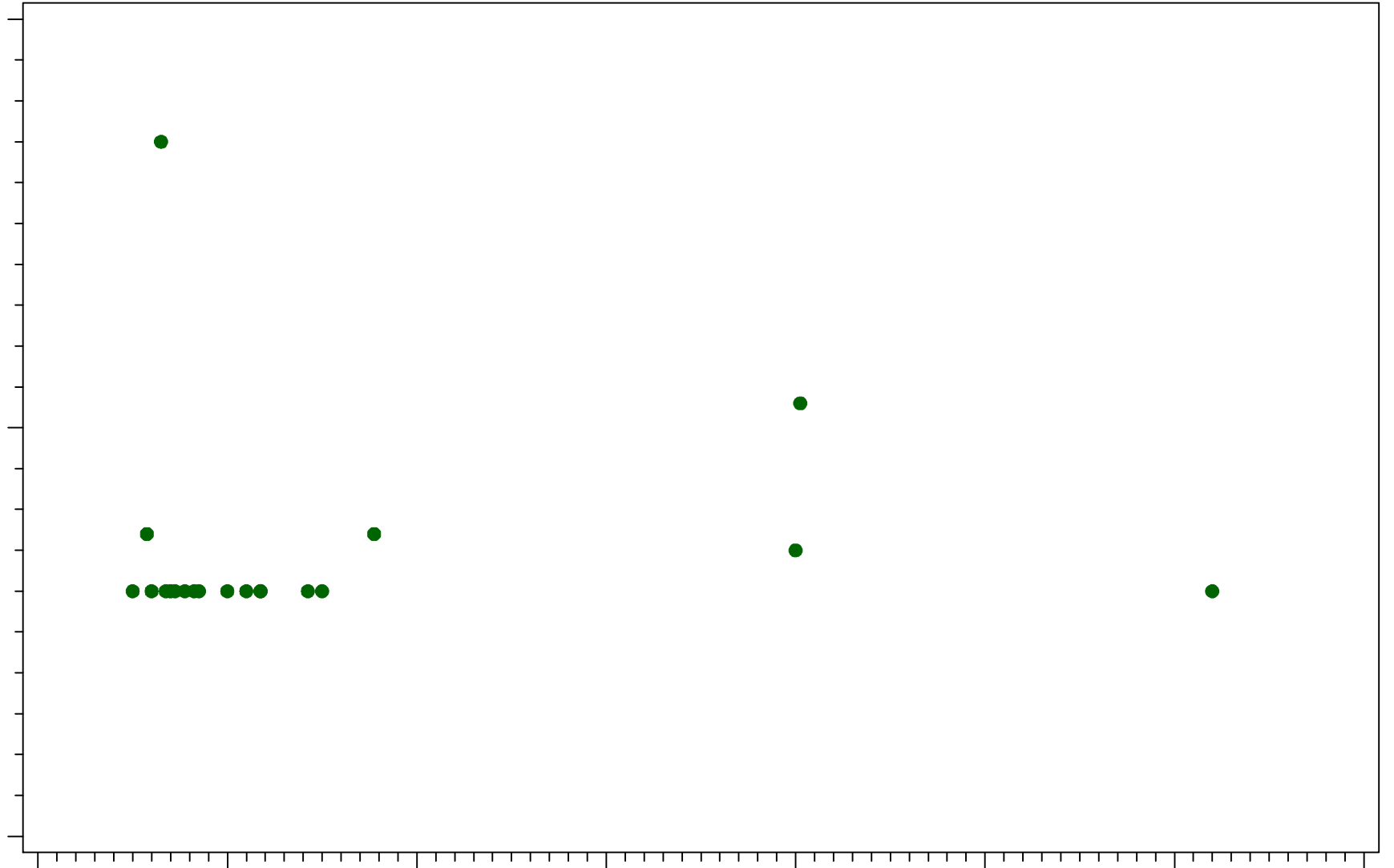
CORKSCRD
(1999-2009)

CHLA_ug_L

10

5

0



0.00

0.04

0.08

0.12

0.16

0.20

0.24

0.28

TP_mg_L

Corkscrew

CORKSW
(1999-2009)

CHLA_ug_L

10

5

0

0.0

0.5

1.0

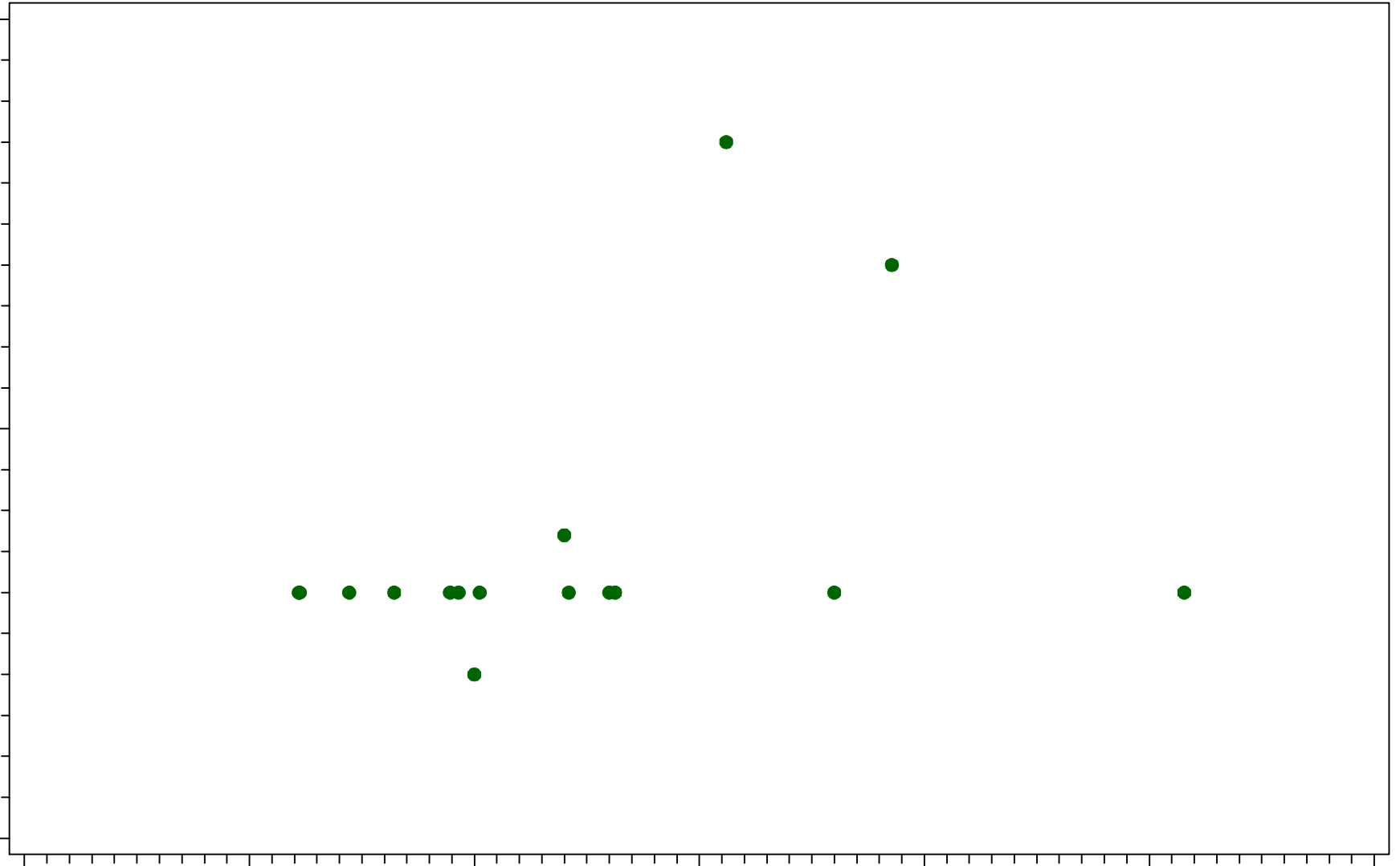
1.5

2.0

2.5

3.0

TN_mg_L



Corkscrew

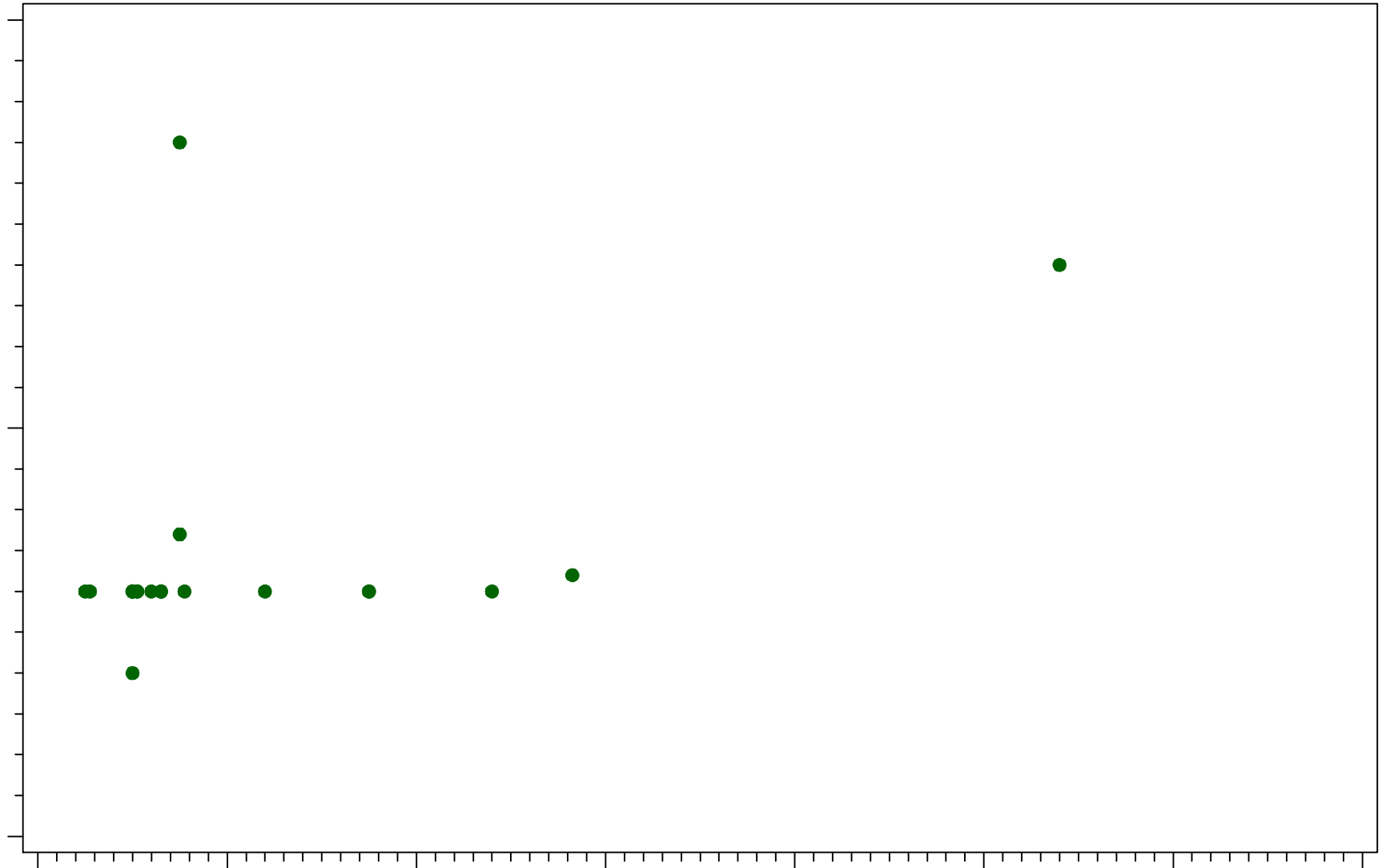
CORKSW
(1999-2009)

CHLA_ug_L

10

5

0



TP_mg_L

0.00

0.04

0.08

0.12

0.16

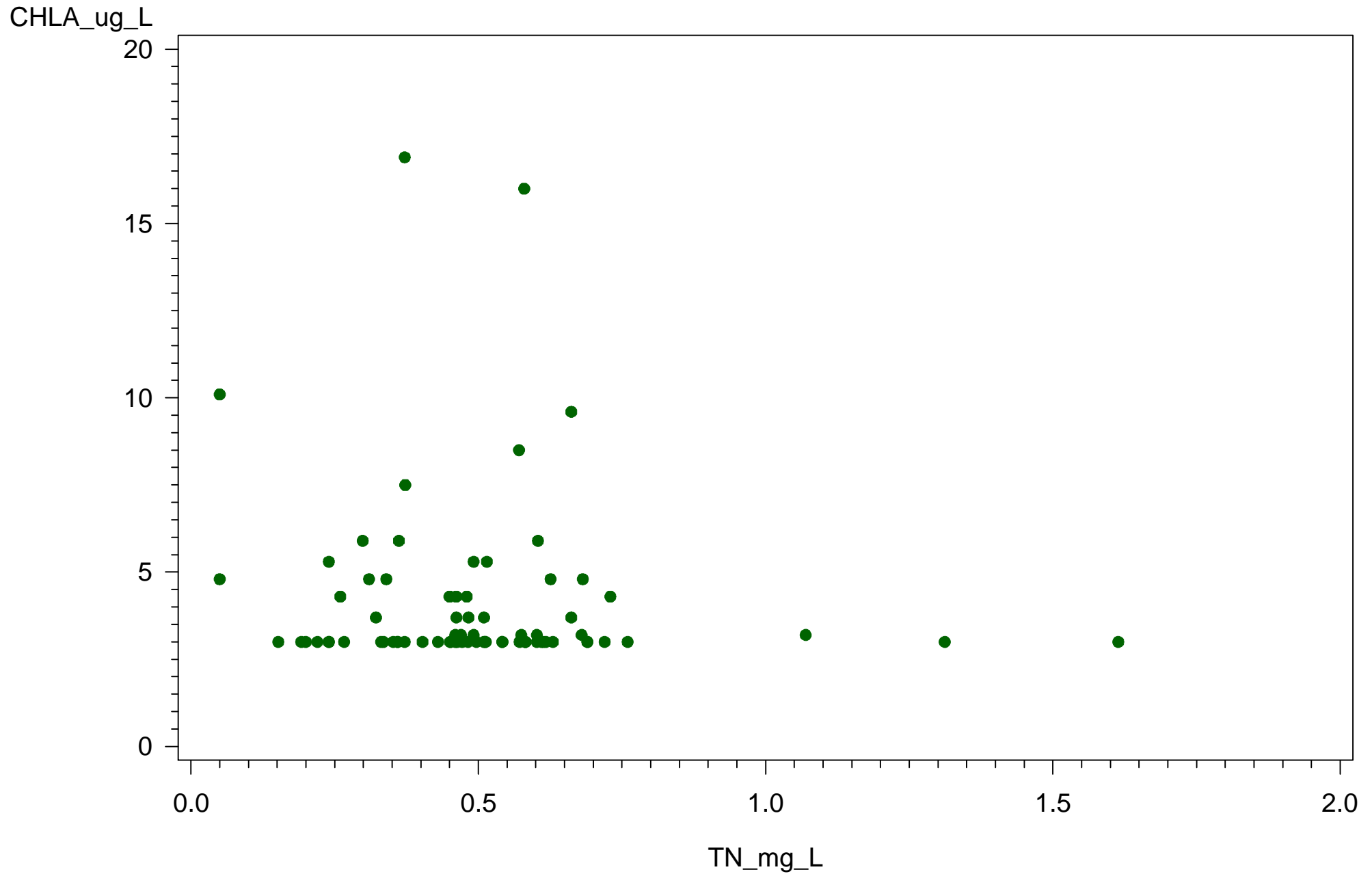
0.20

0.24

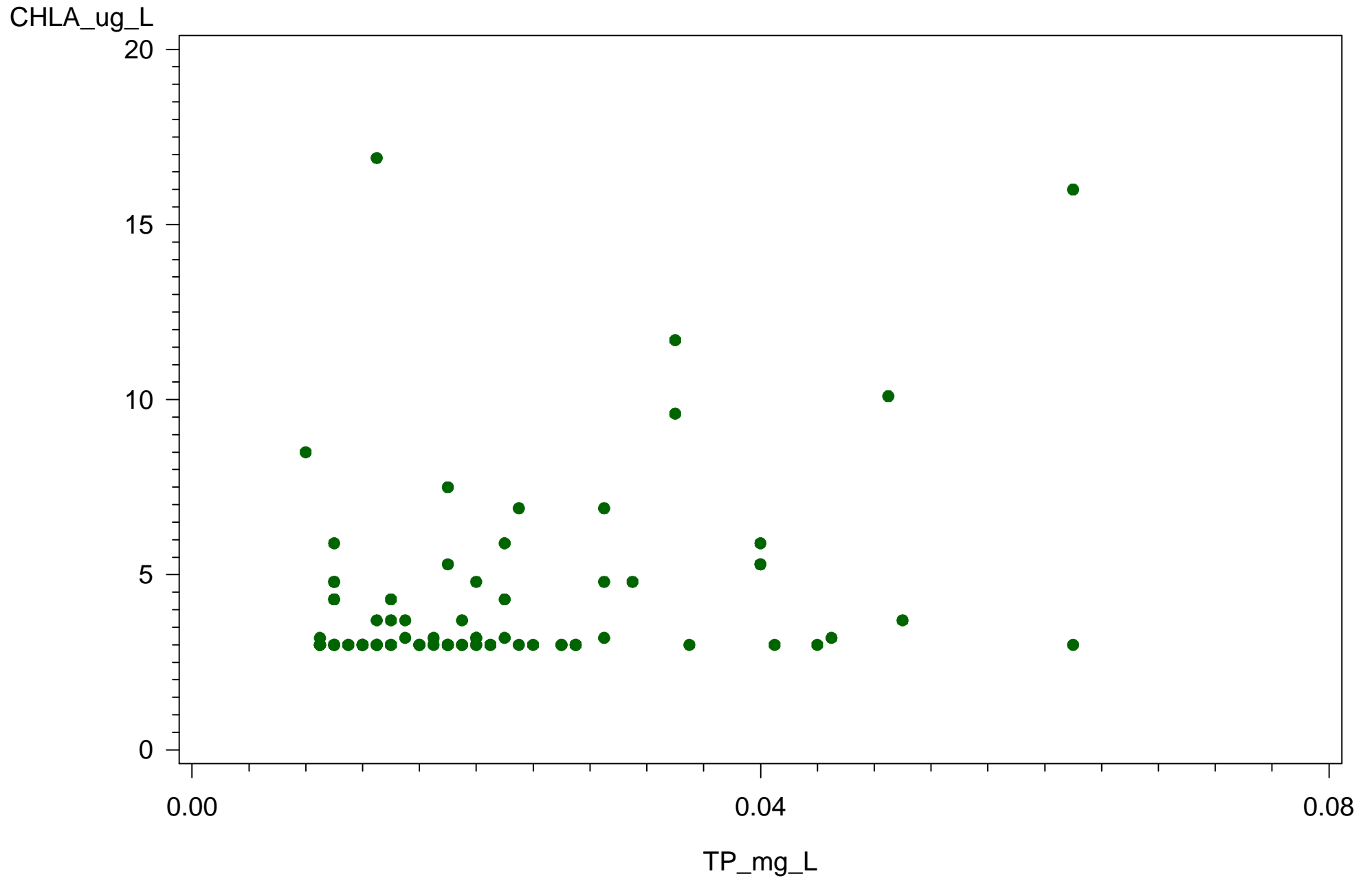
0.28

Faka N

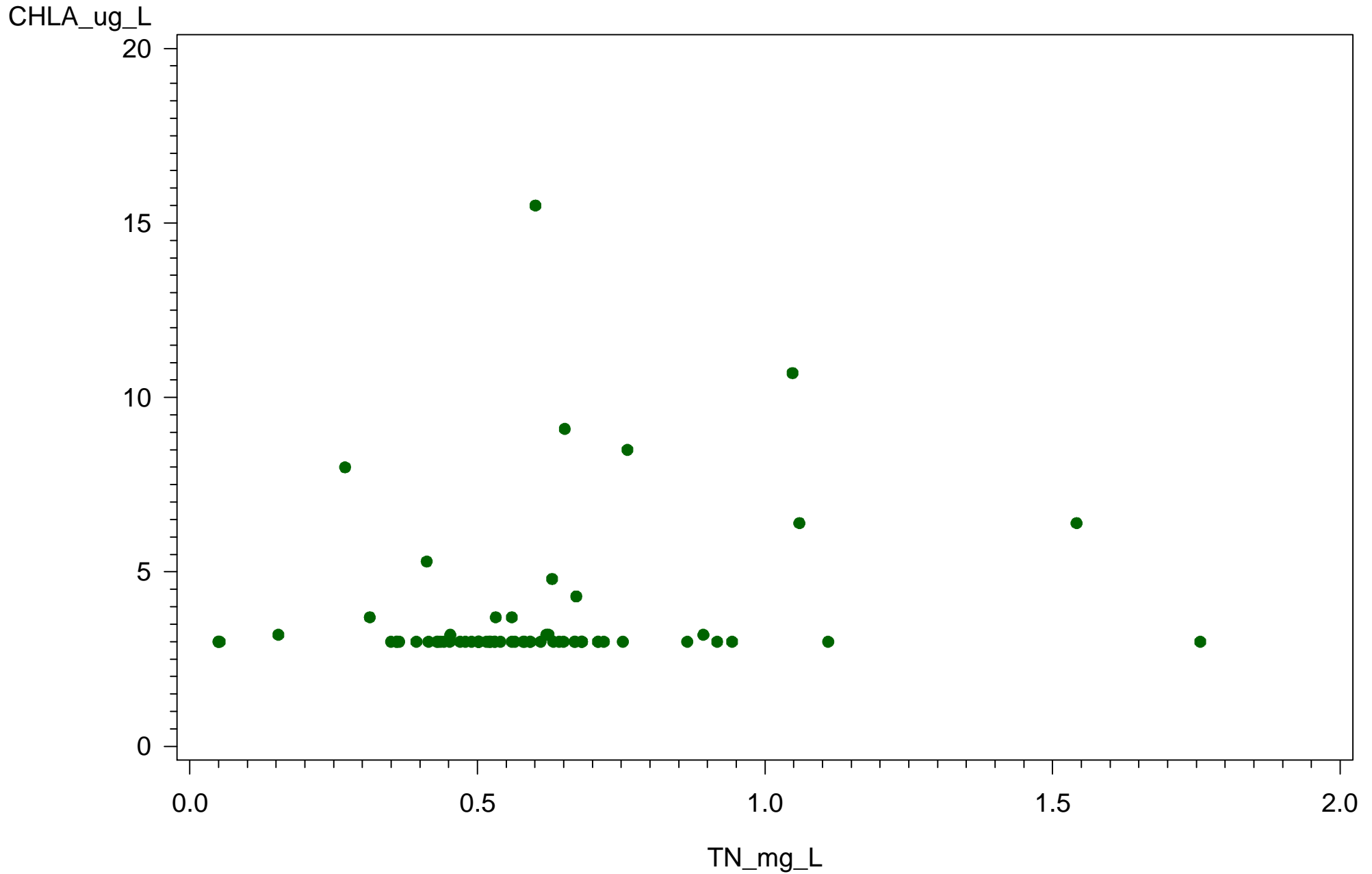
BC10
(1999-2009)



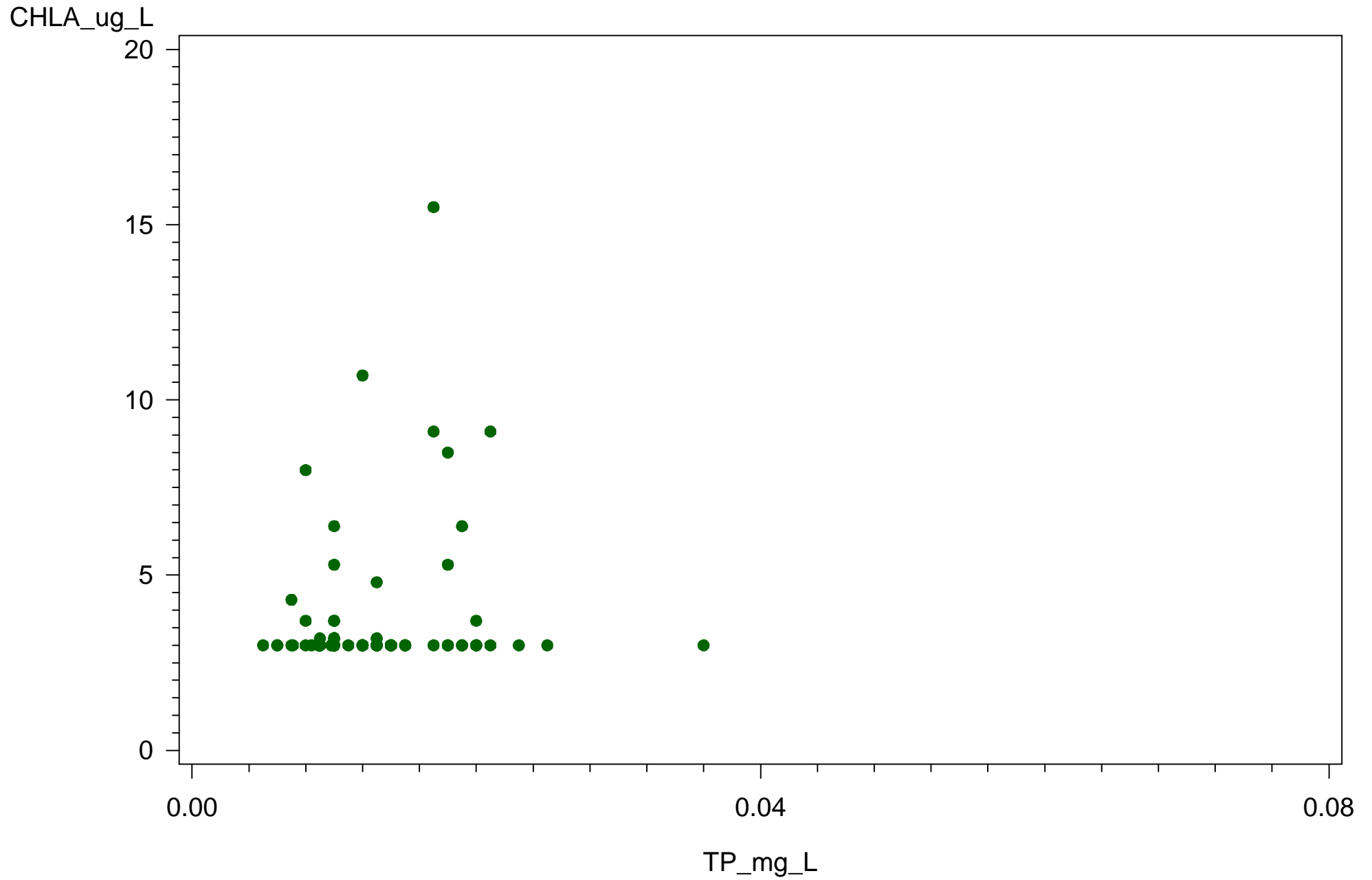
Faka N
BC10
(1999-2009)



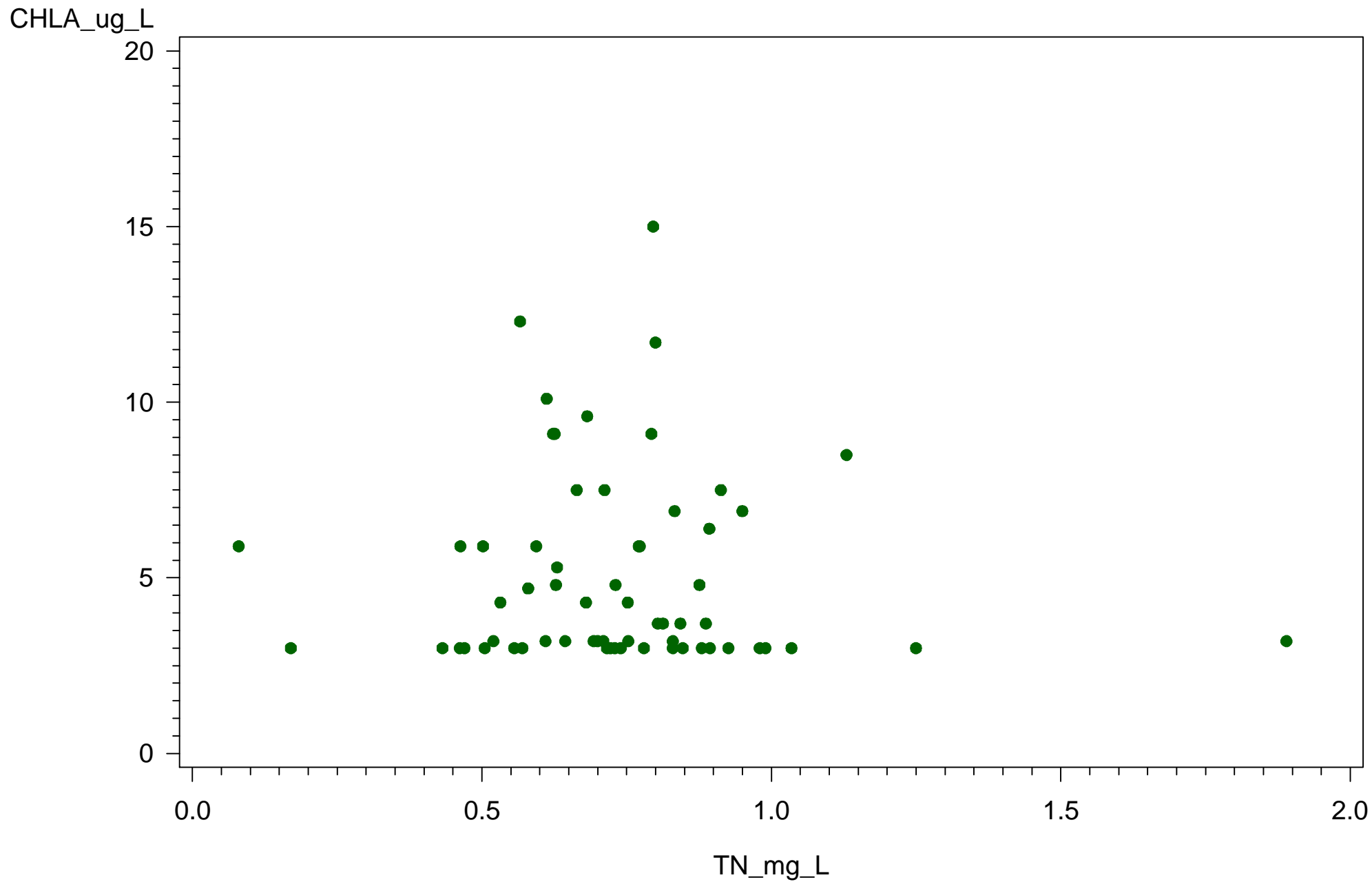
Faka N
BC9
(1999-2009)



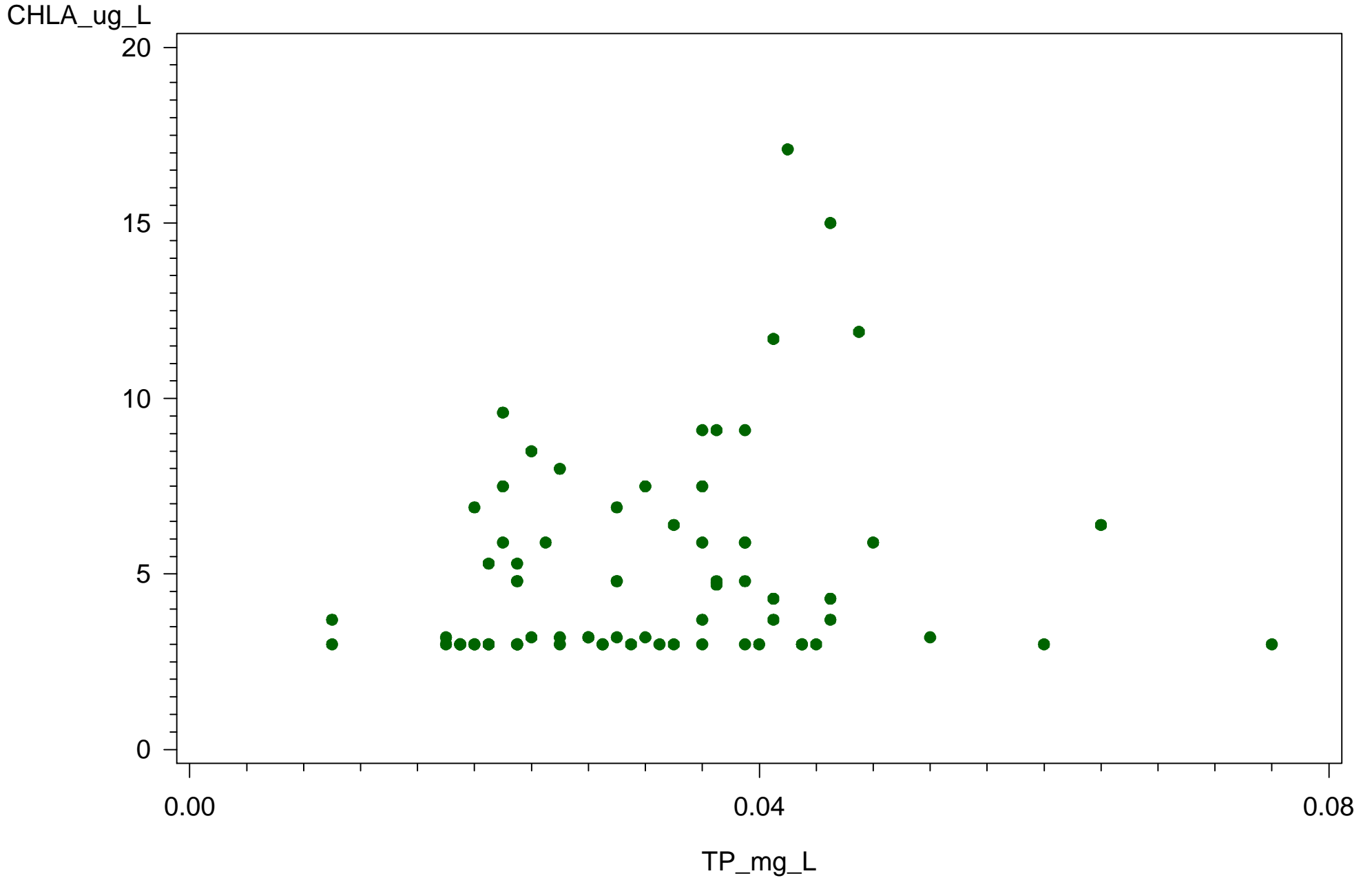
Faka N
BC9
(1999-2009)



Faka N
FAKA858
(1999-2009)

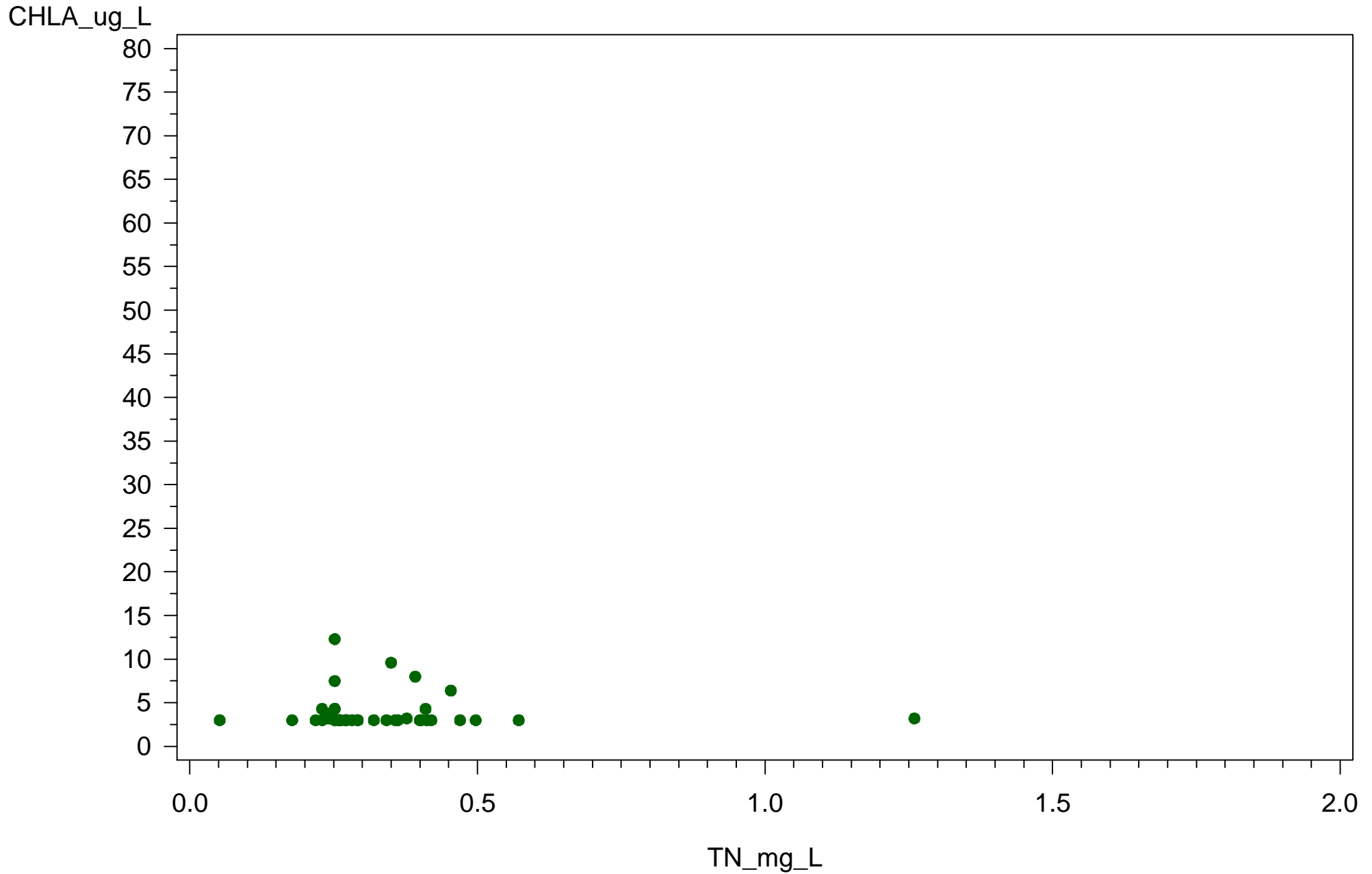


Faka N
FAKA858
(1999-2009)



Faka S

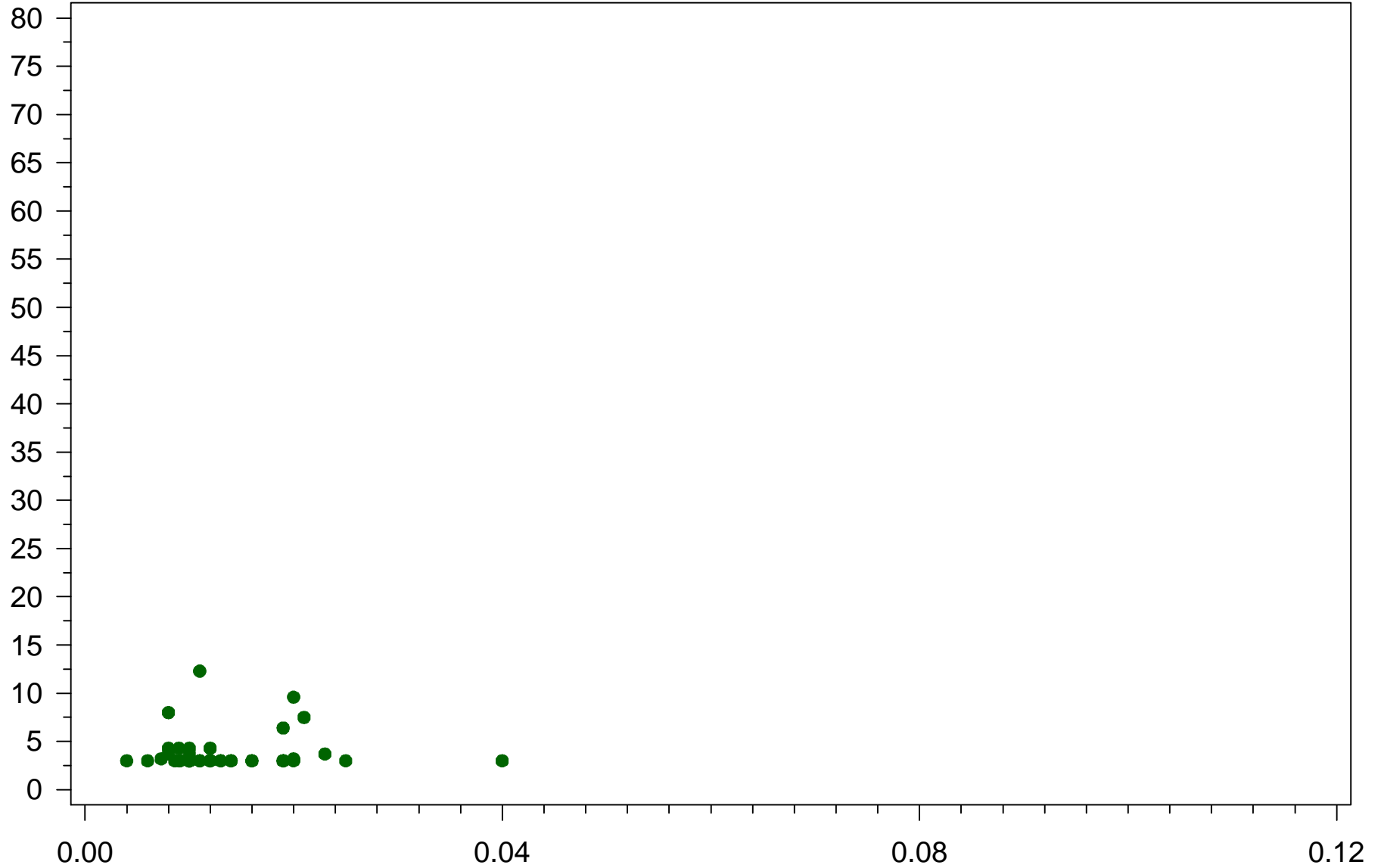
BC12
(1999-2009)



Faka S

BC12
(1999-2009)

CHLA_ug_L

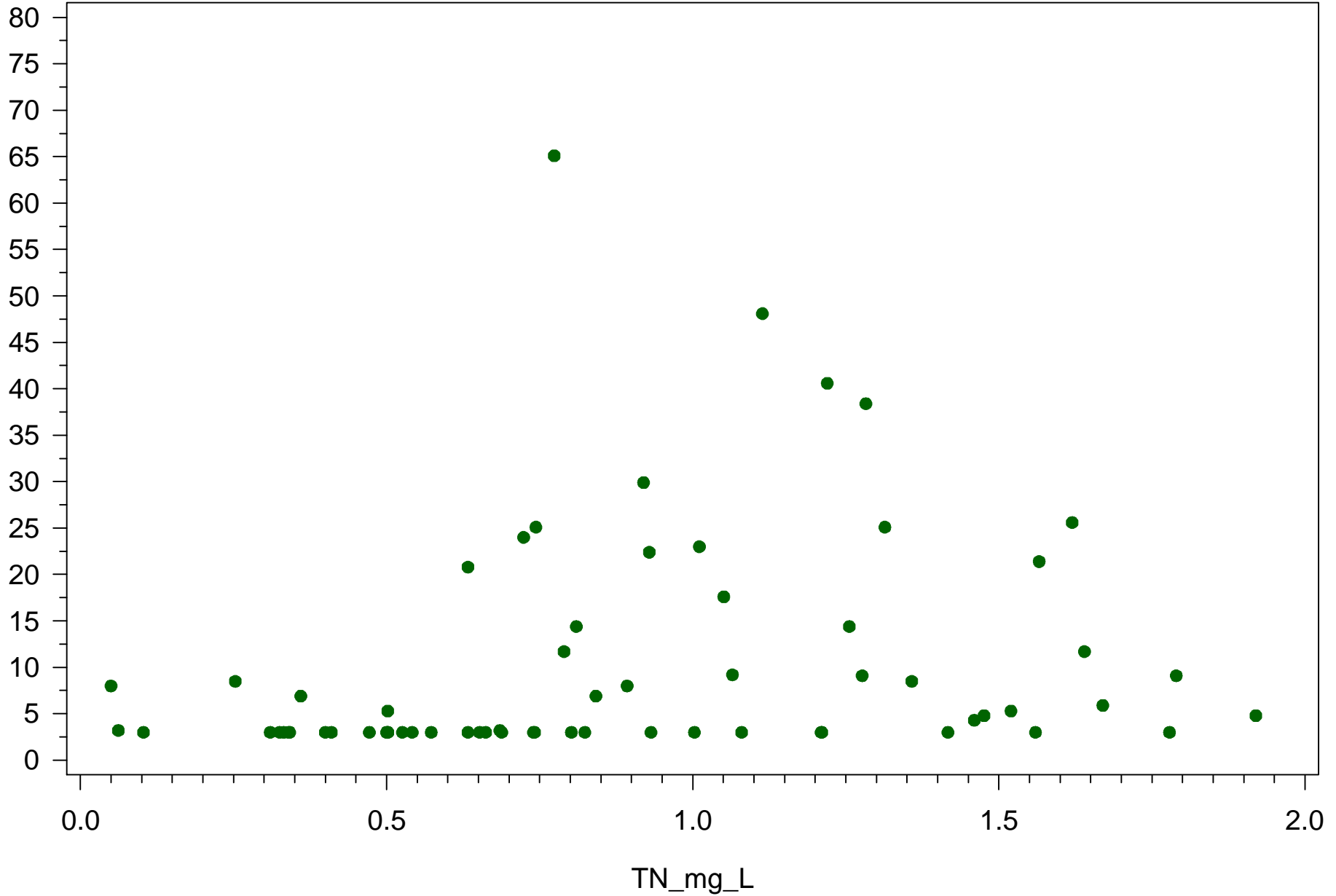


TP_mg_L

Faka S

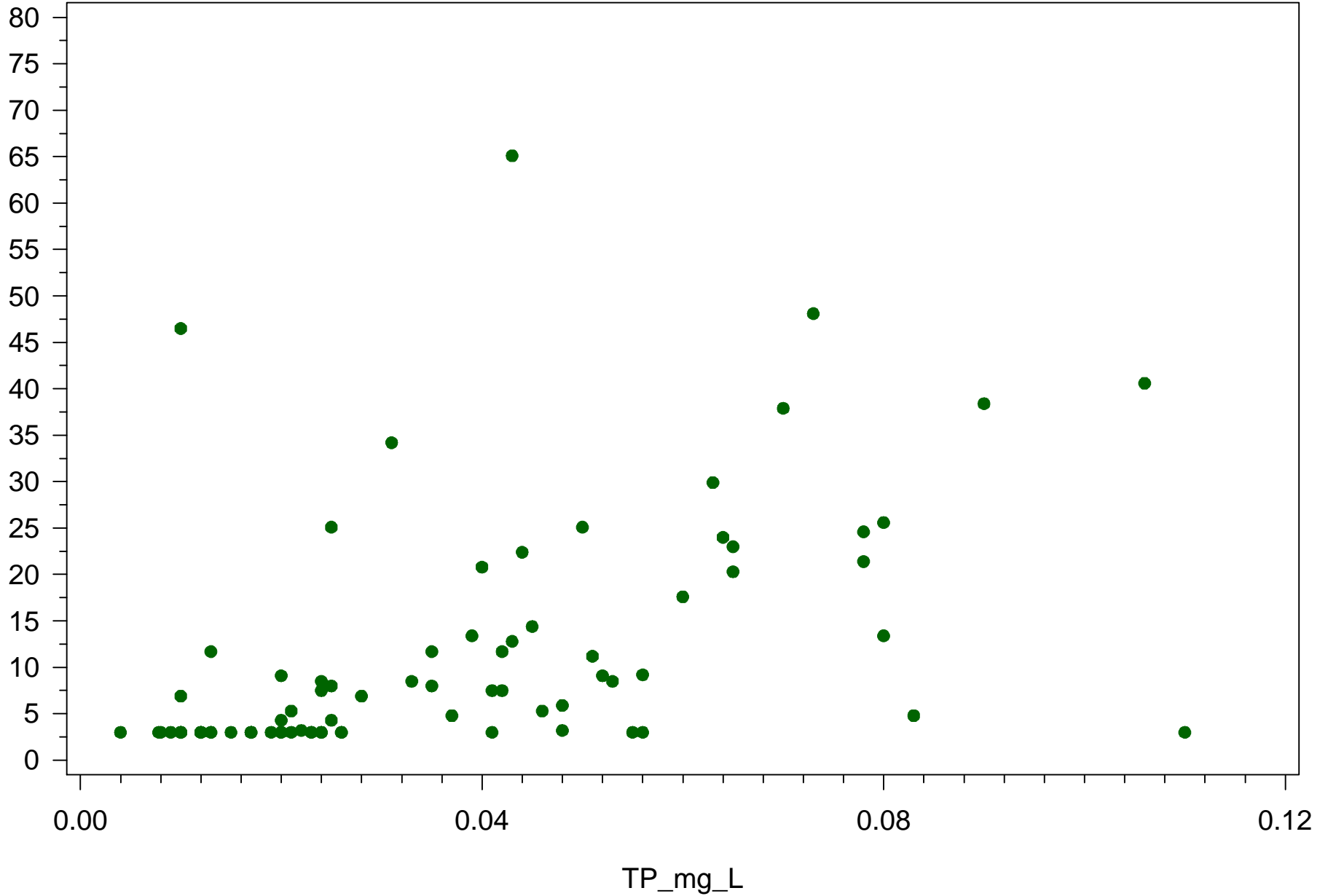
BC20
(1999-2009)

CHLA_ug_L

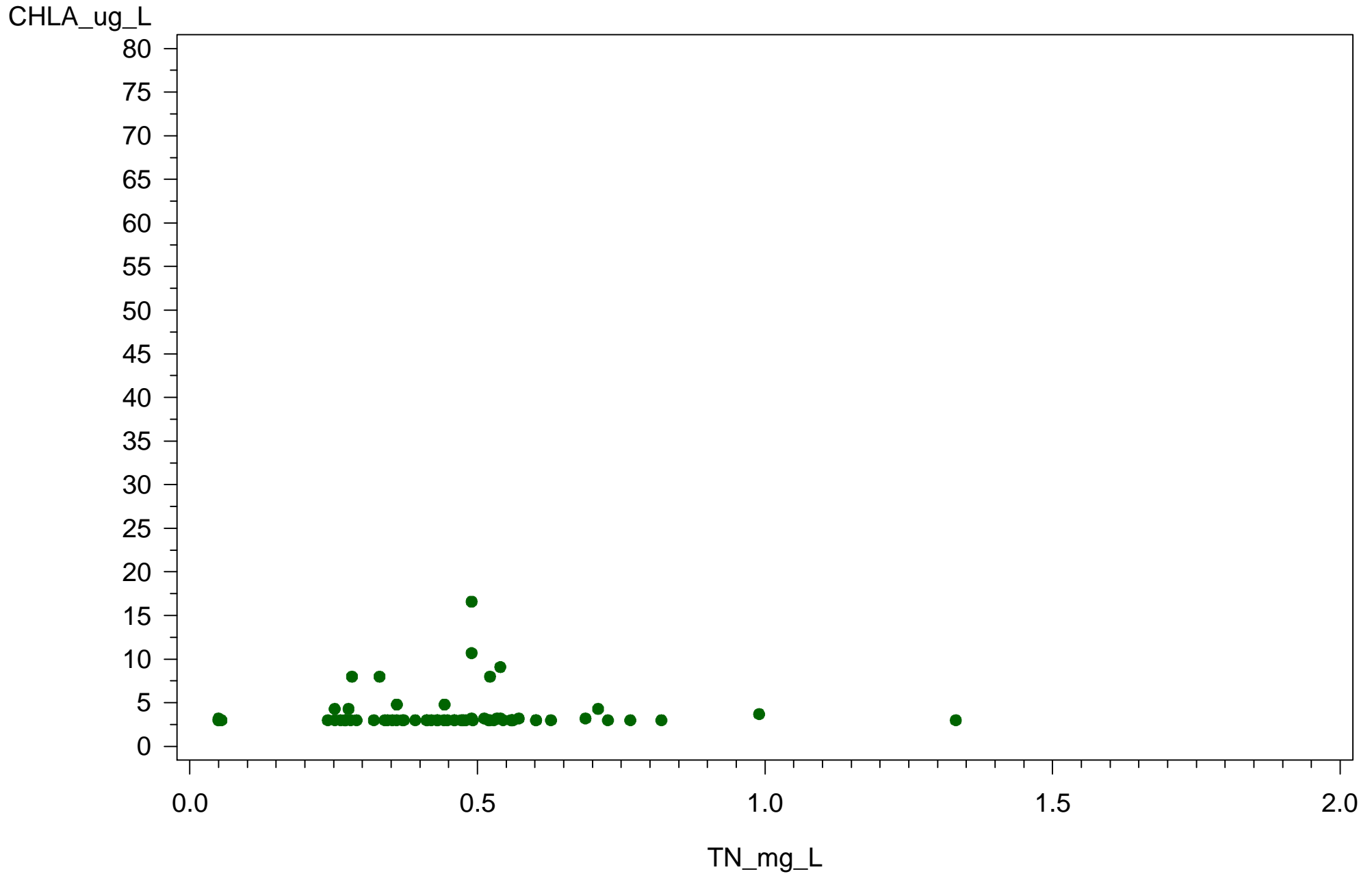


Faka S
BC20
(1999-2009)

CHLA_ug_L



Faka S
BC7
(1999-2009)

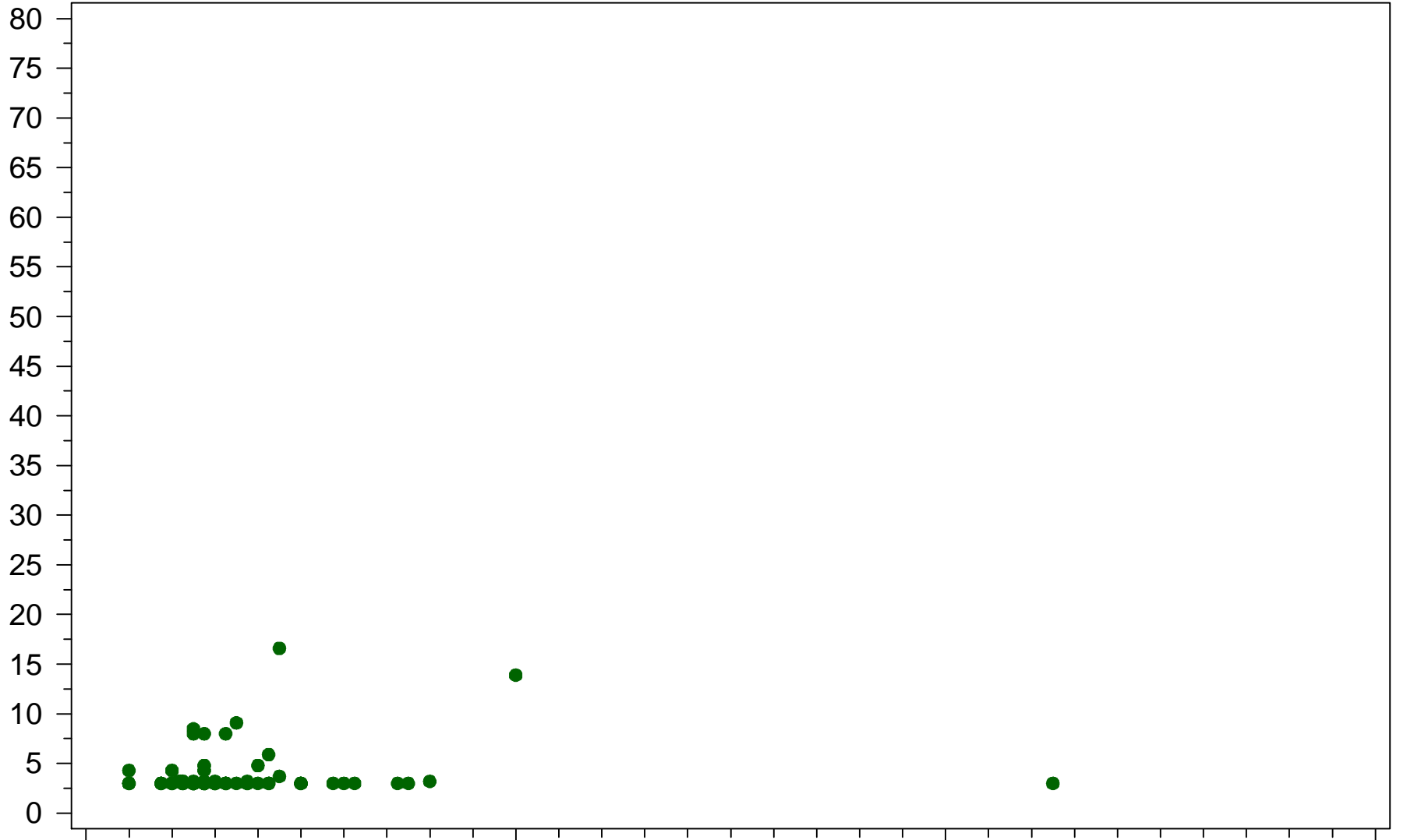


Faka S

BC7

(1999-2009)

CHLA_ug_L



0.00

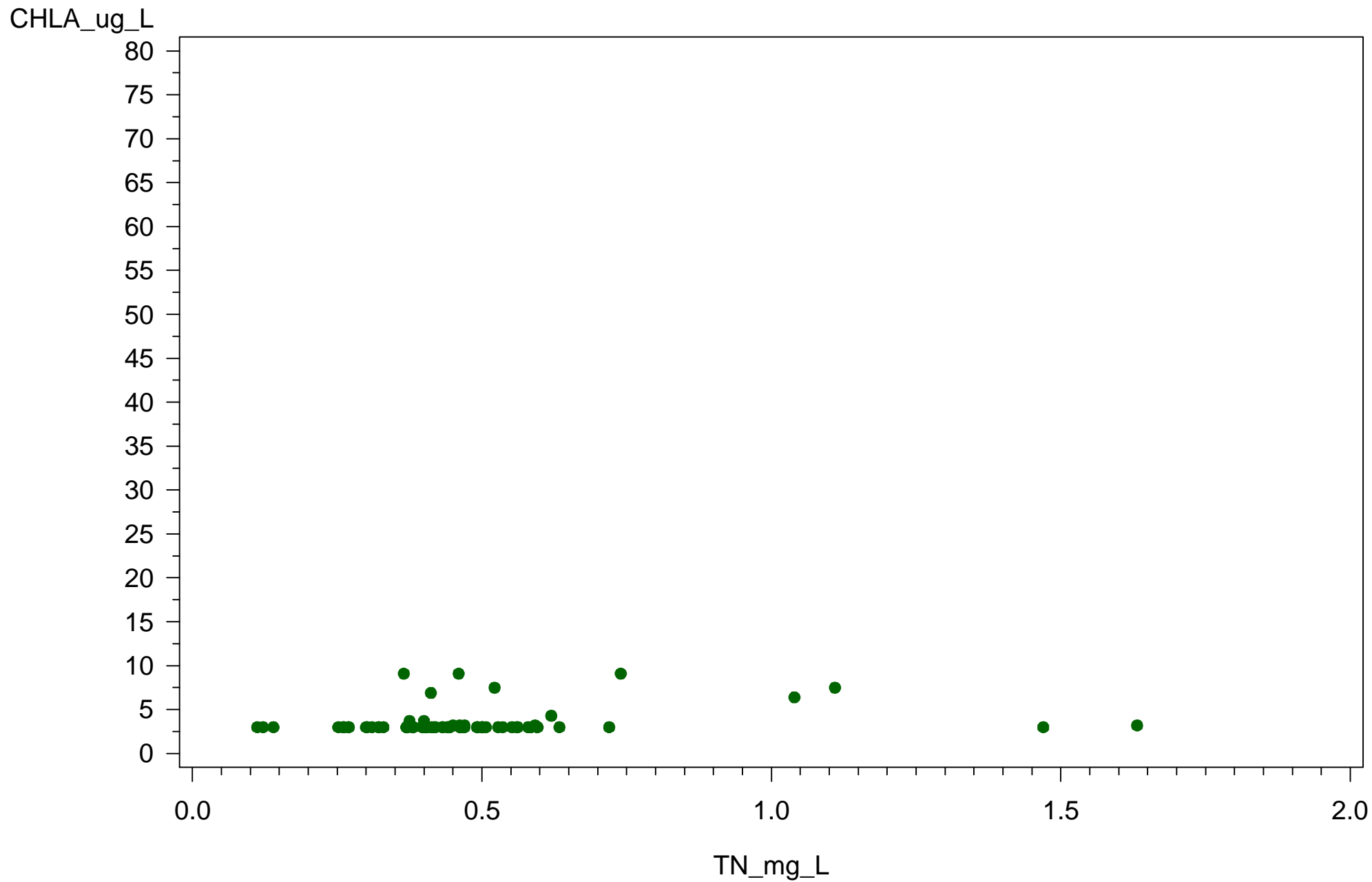
0.04

0.08

0.12

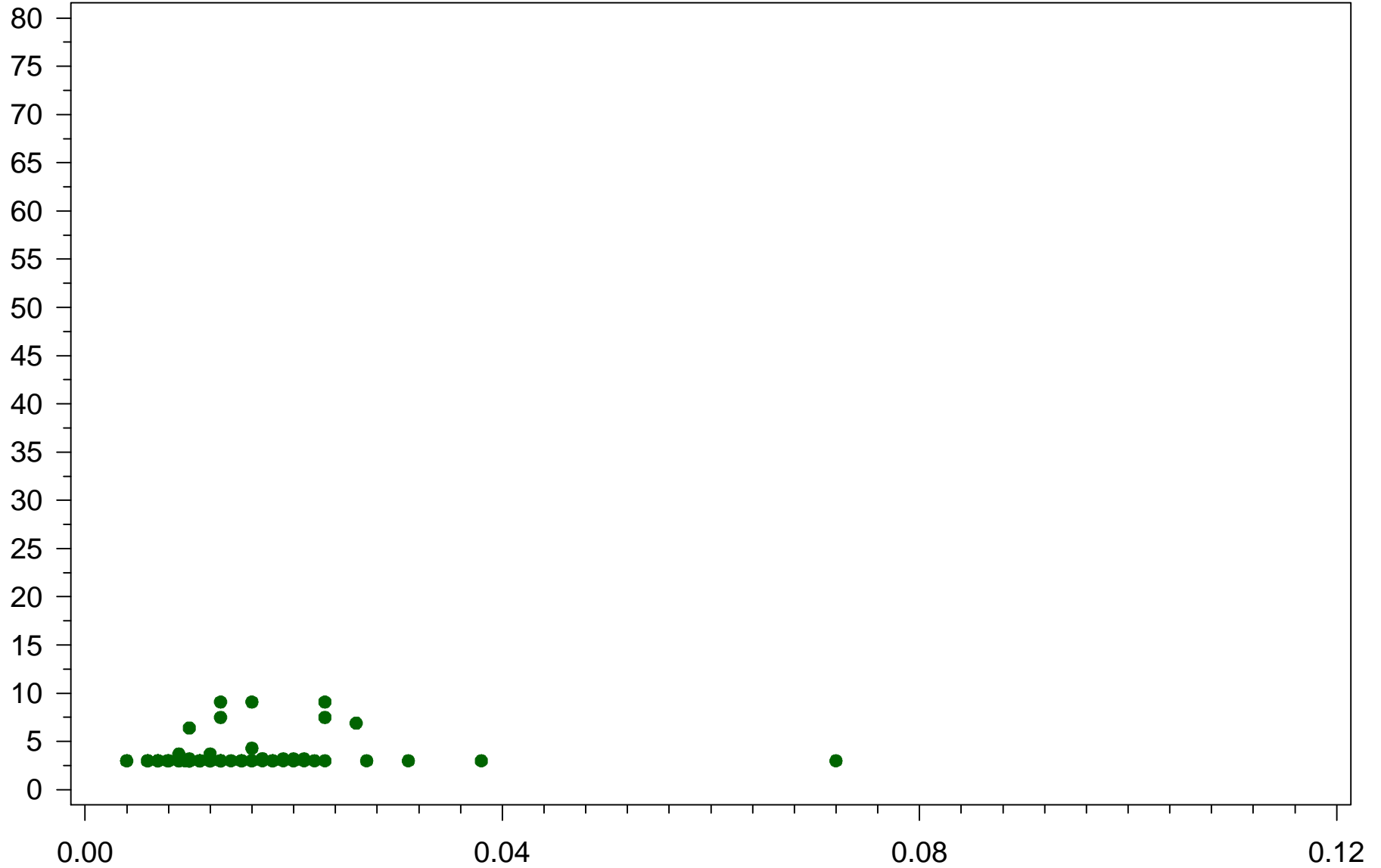
TP_mg_L

Faka S
BC8
(1999-2009)



Faka S
BC8
(1999-2009)

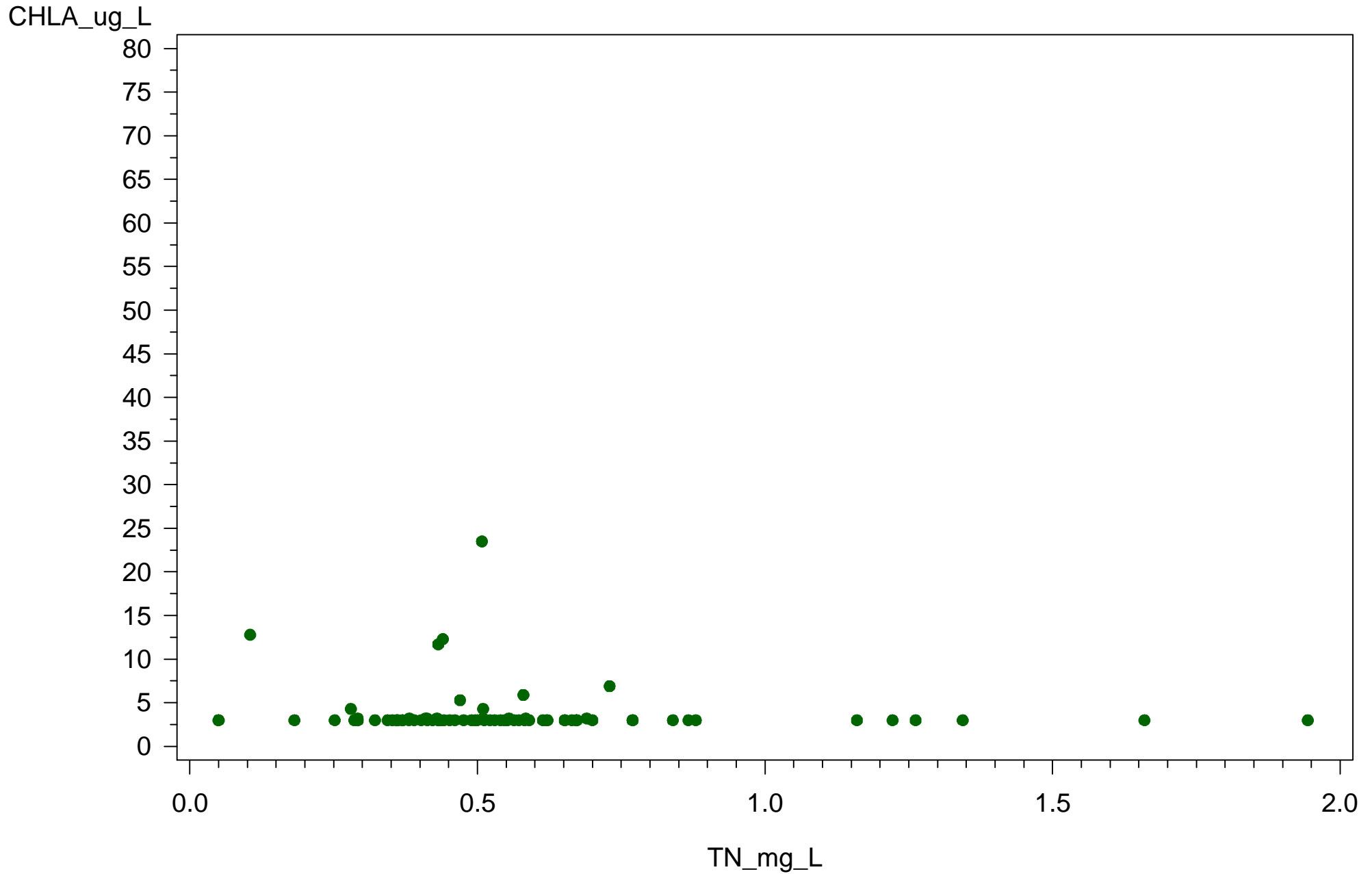
CHLA_ug_L



TP_mg_L

Faka S

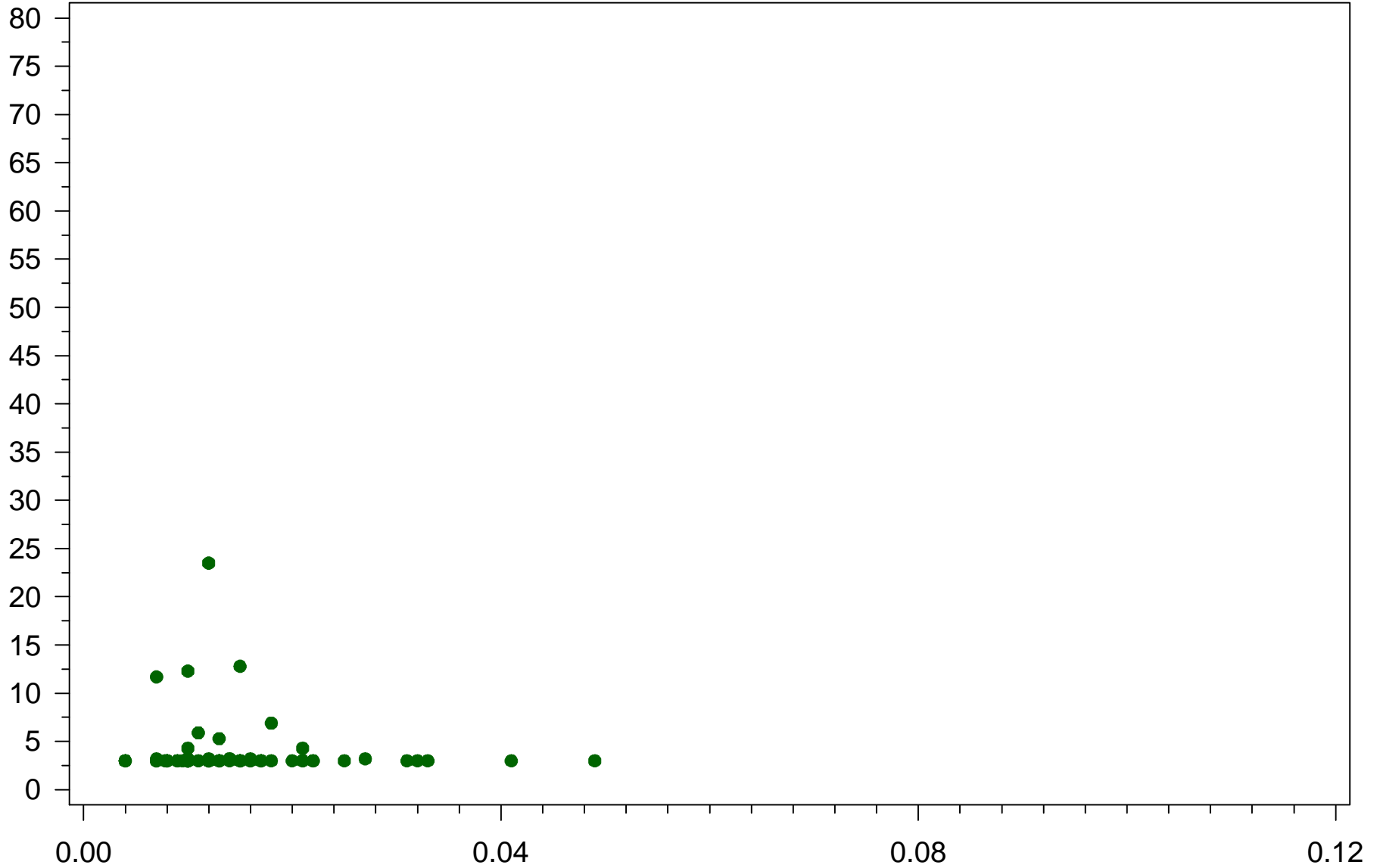
FAKA
(1999-2009)



Faka S

FAKA
(1999-2009)

CHLA_ug_L

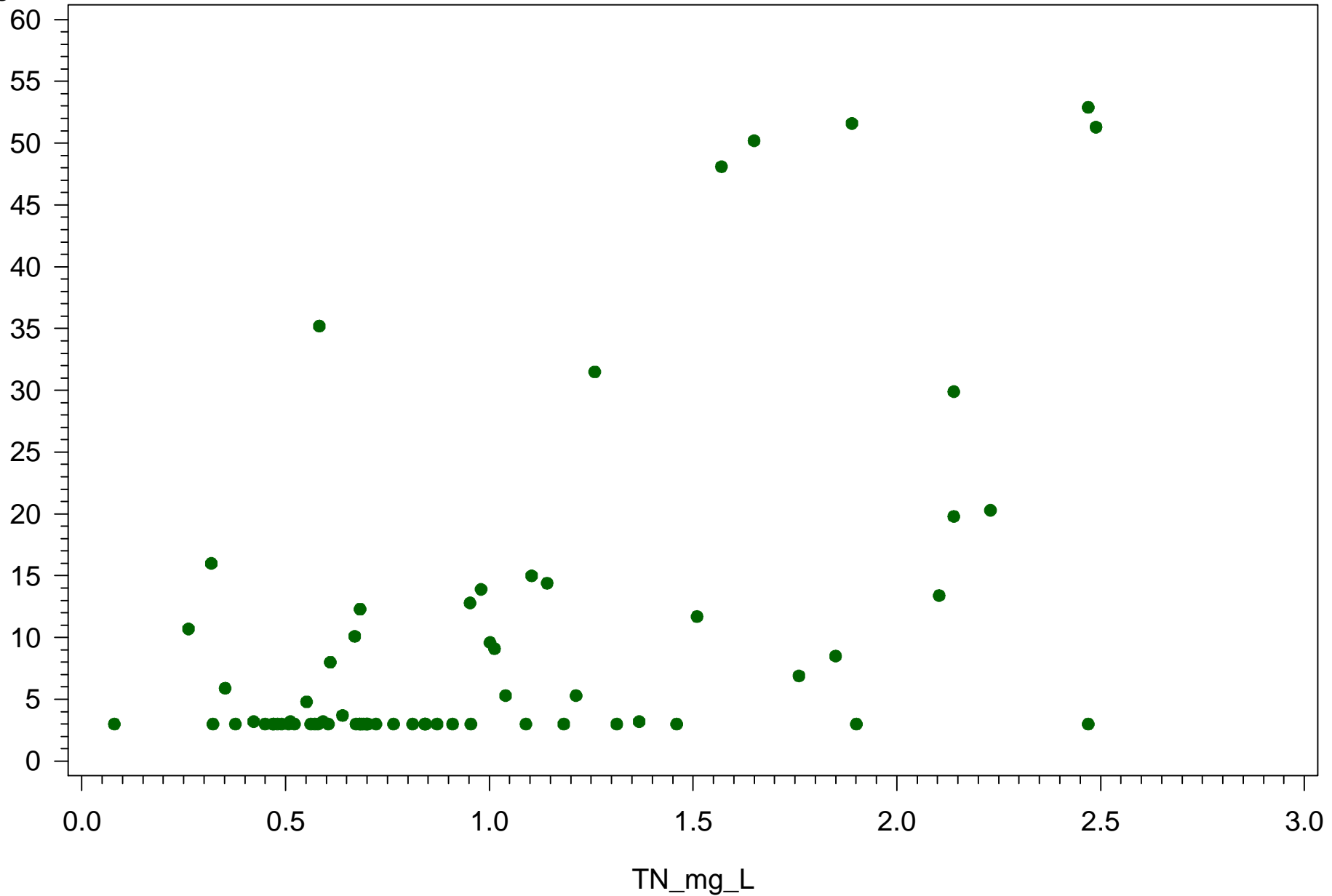


TP_mg_L

Fakahatchee

BC18
(1999-2009)

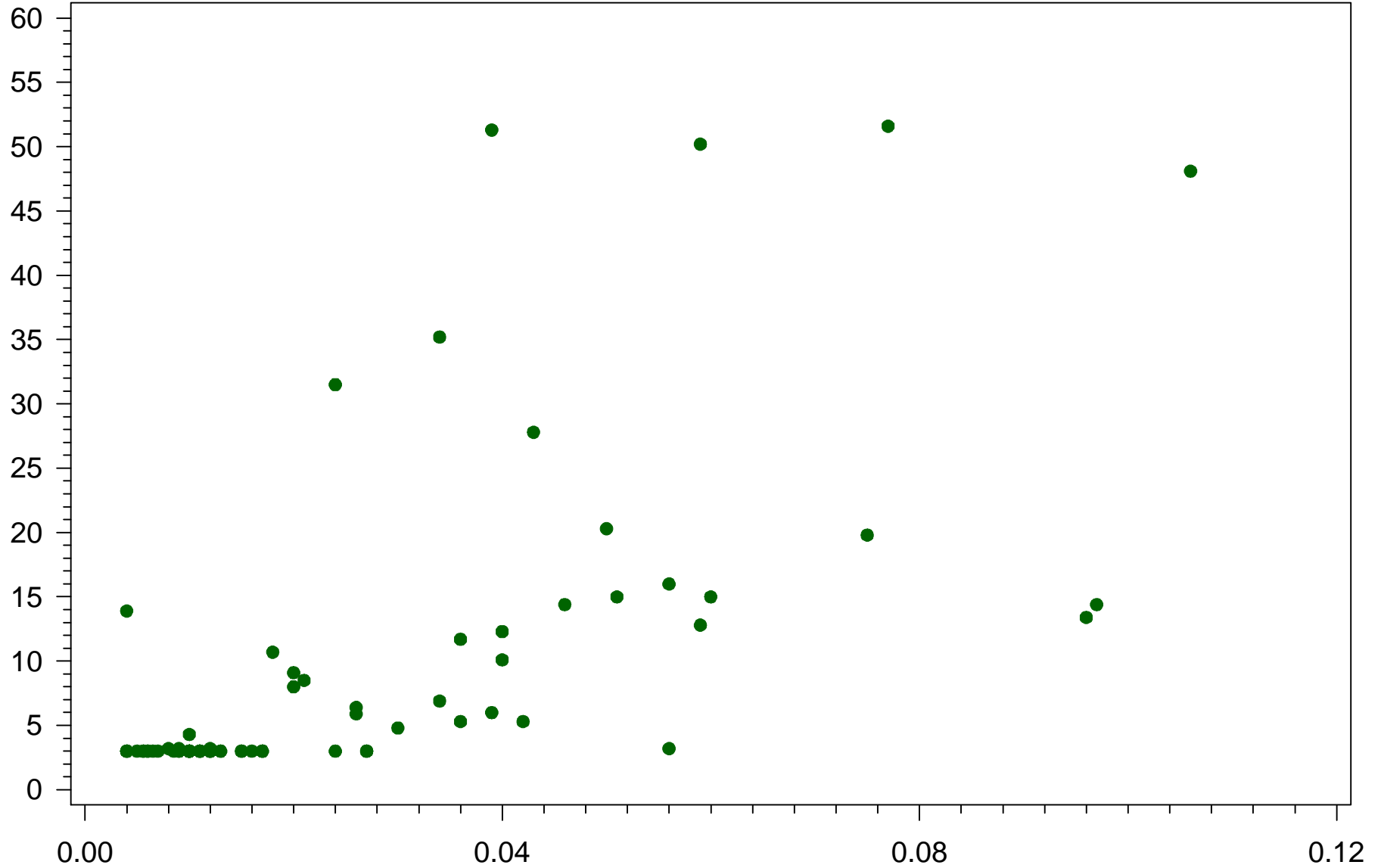
CHLA_ug_L



Fakahatchee

BC18
(1999-2009)

CHLA_ug_L

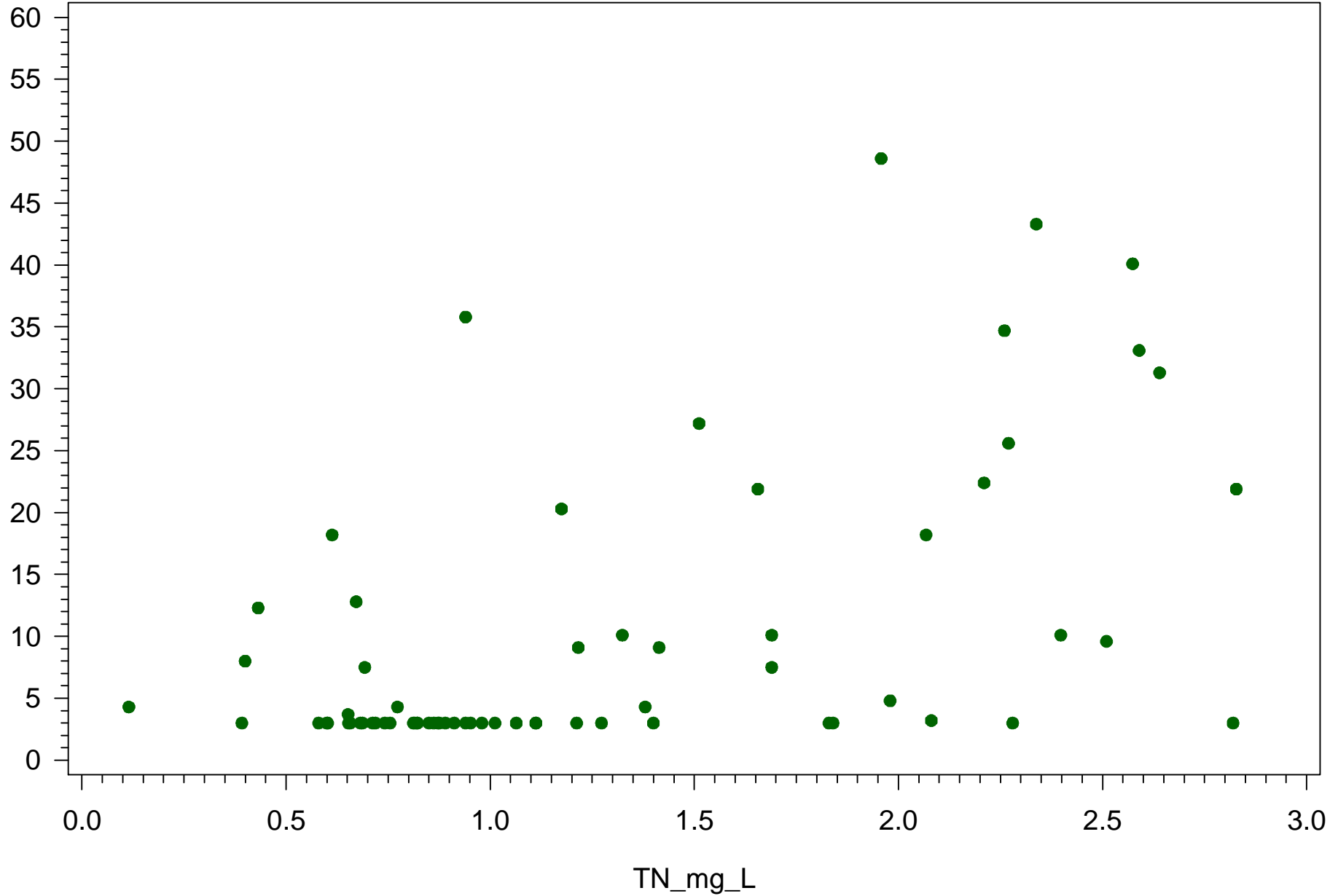


TP_mg_L

Fakahatchee

BC19
(1999-2009)

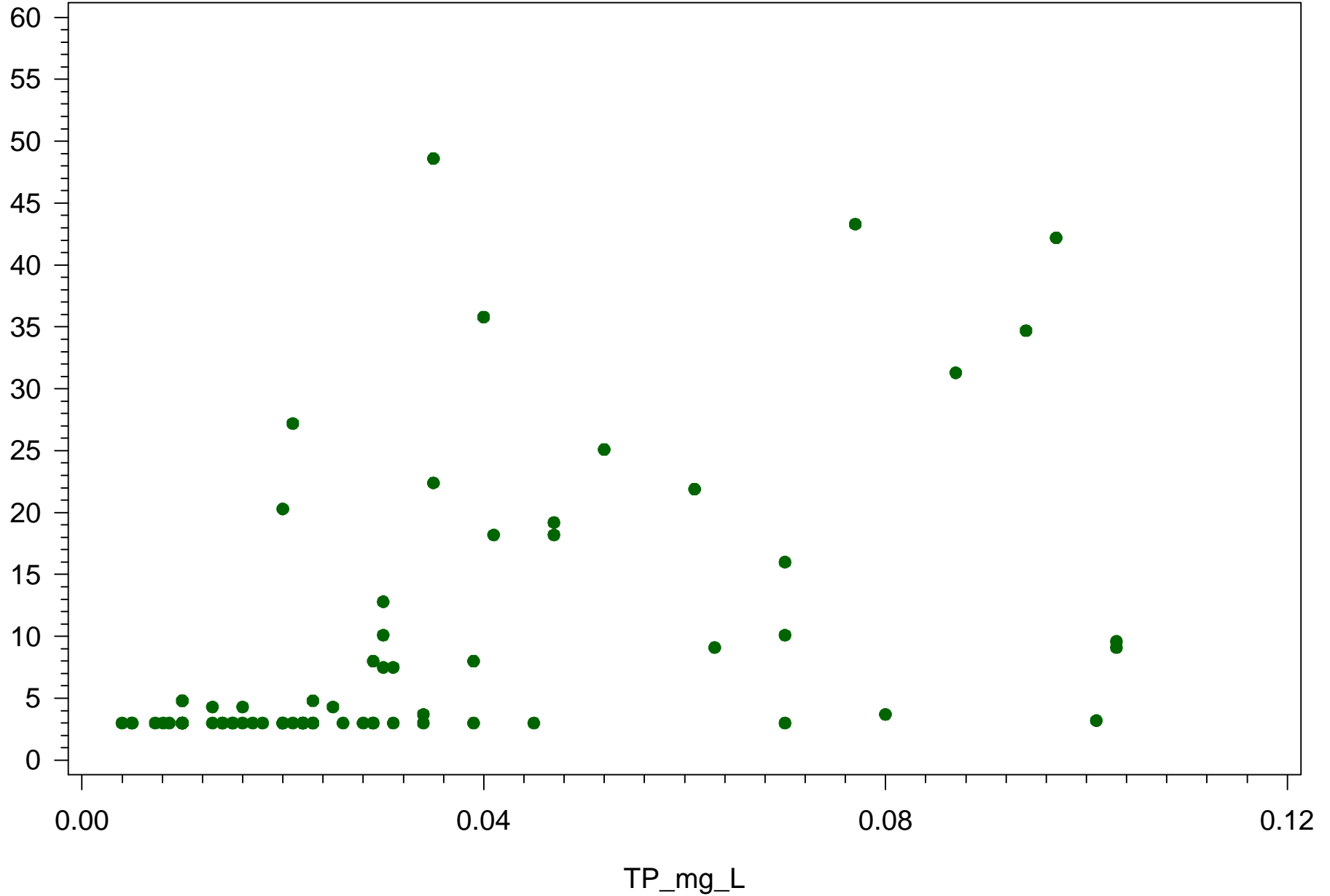
CHLA_ug_L



Fakahatchee

BC19
(1999-2009)

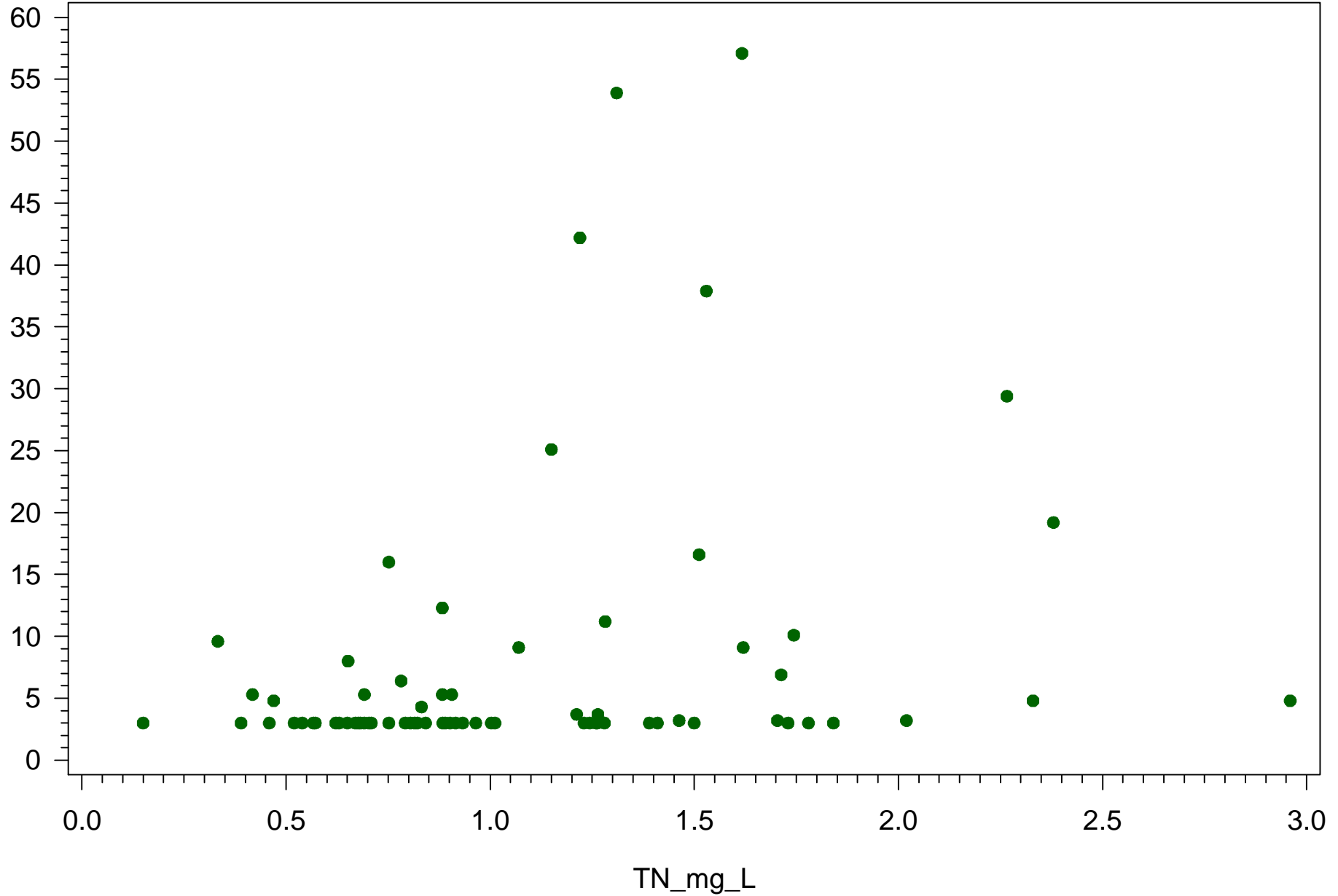
CHLA_ug_L



Fakahatchee

BC21
(1999-2009)

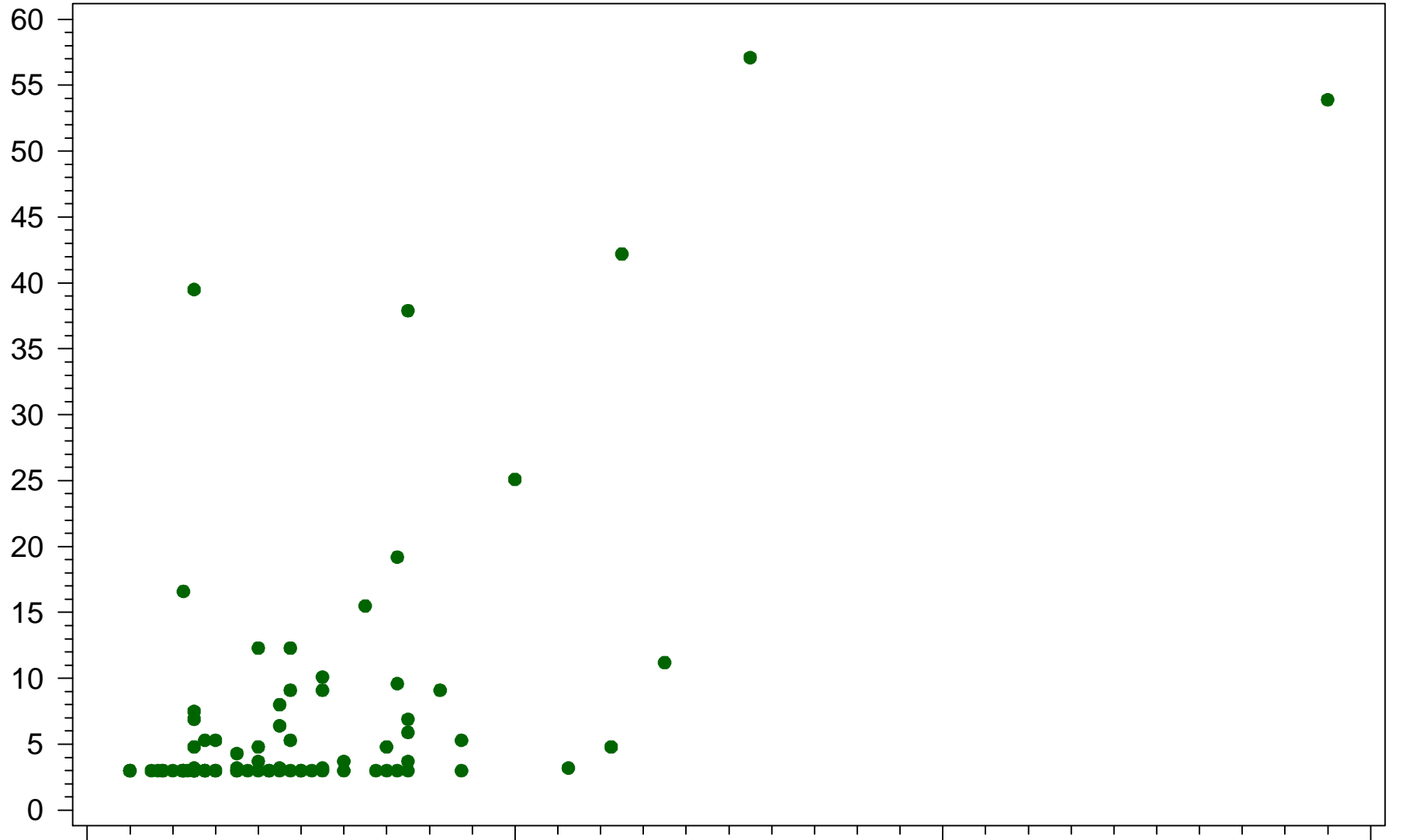
CHLA_ug_L



Fakahatchee

BC21
(1999-2009)

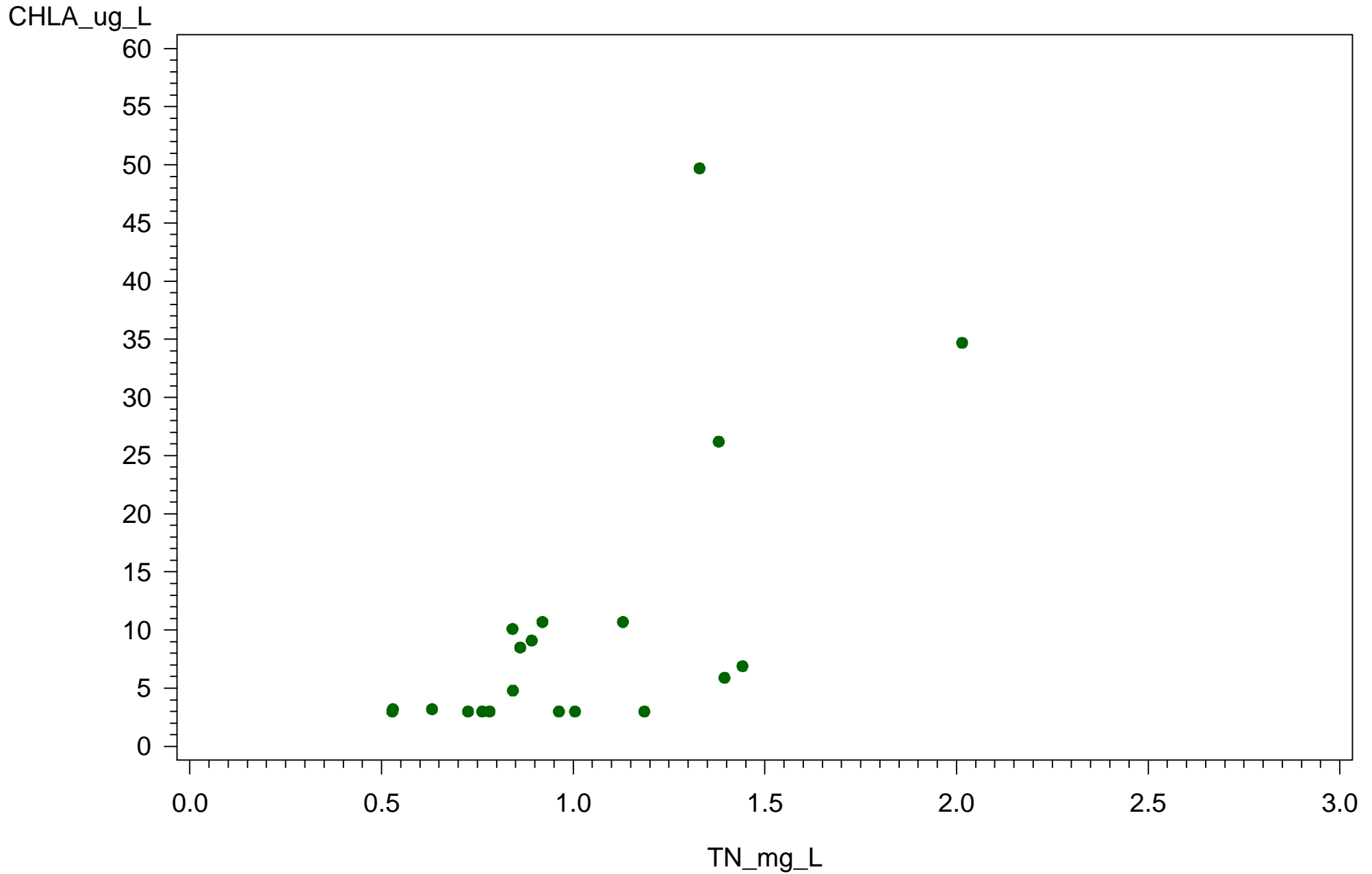
CHLA_ug_L



TP_mg_L

Fakahatchee

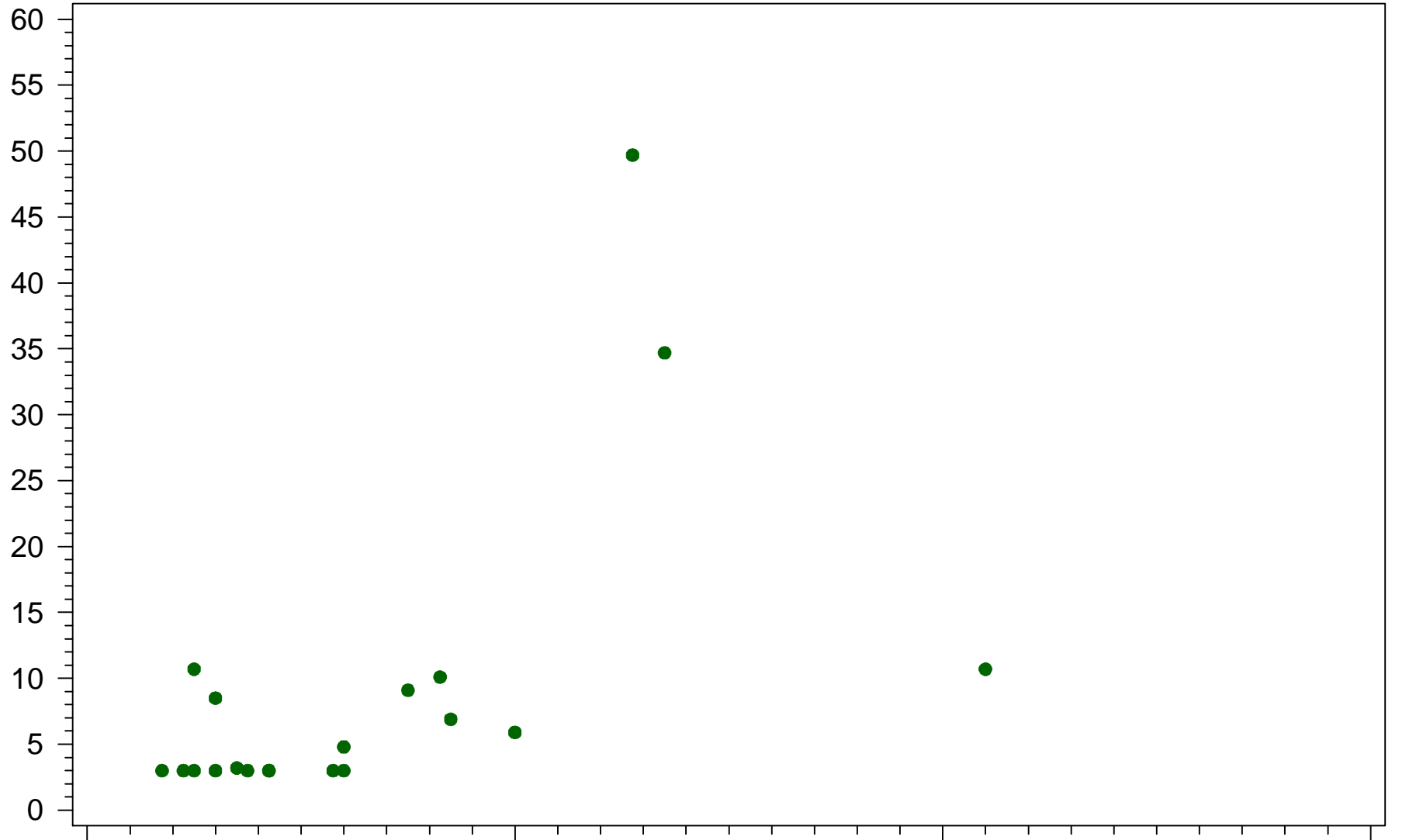
CHKMATE
(1999-2009)



Fakahatchee

CHKMATE
(1999-2009)

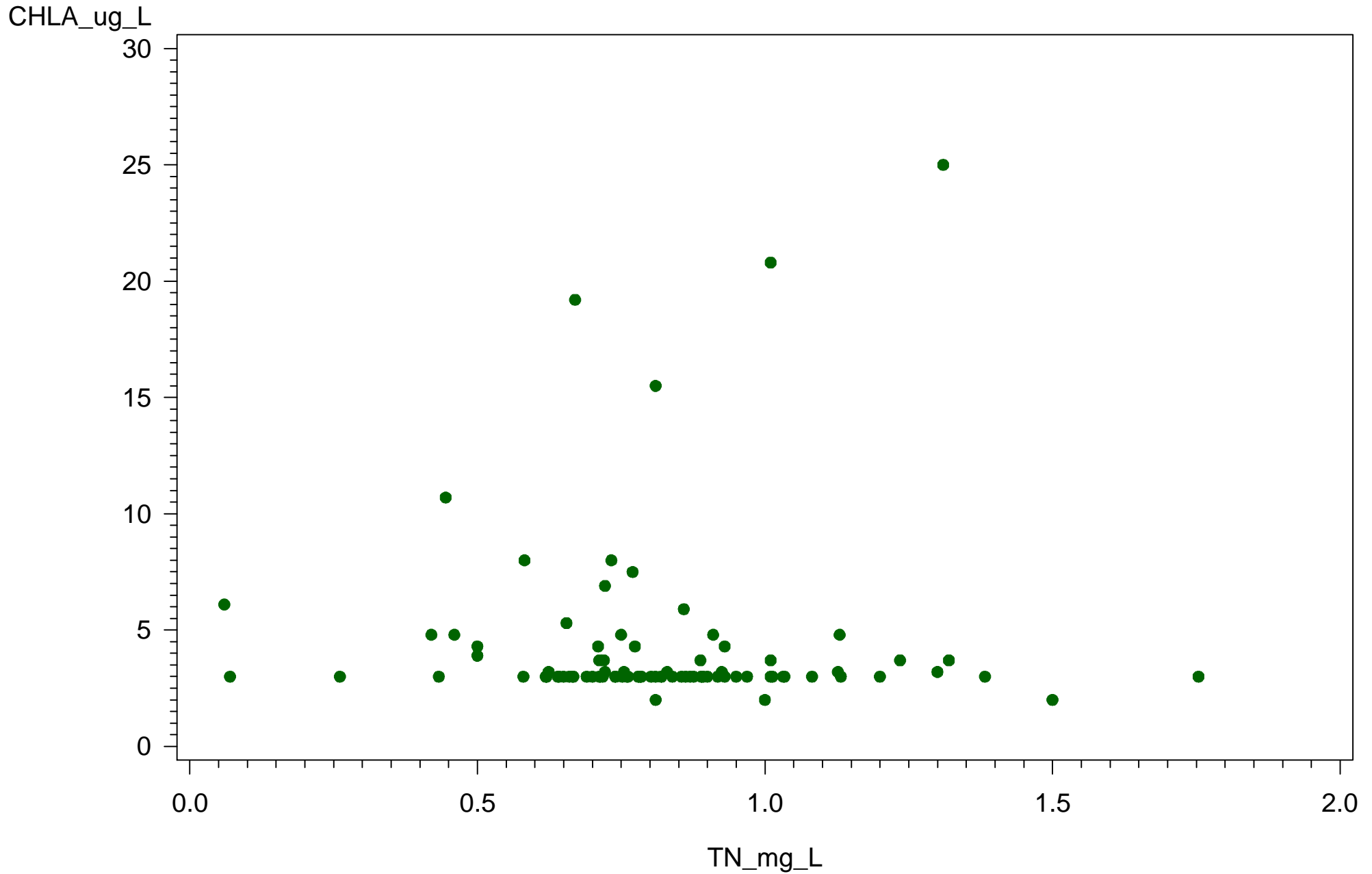
CHLA_ug_L



TP_mg_L

Golden Gate

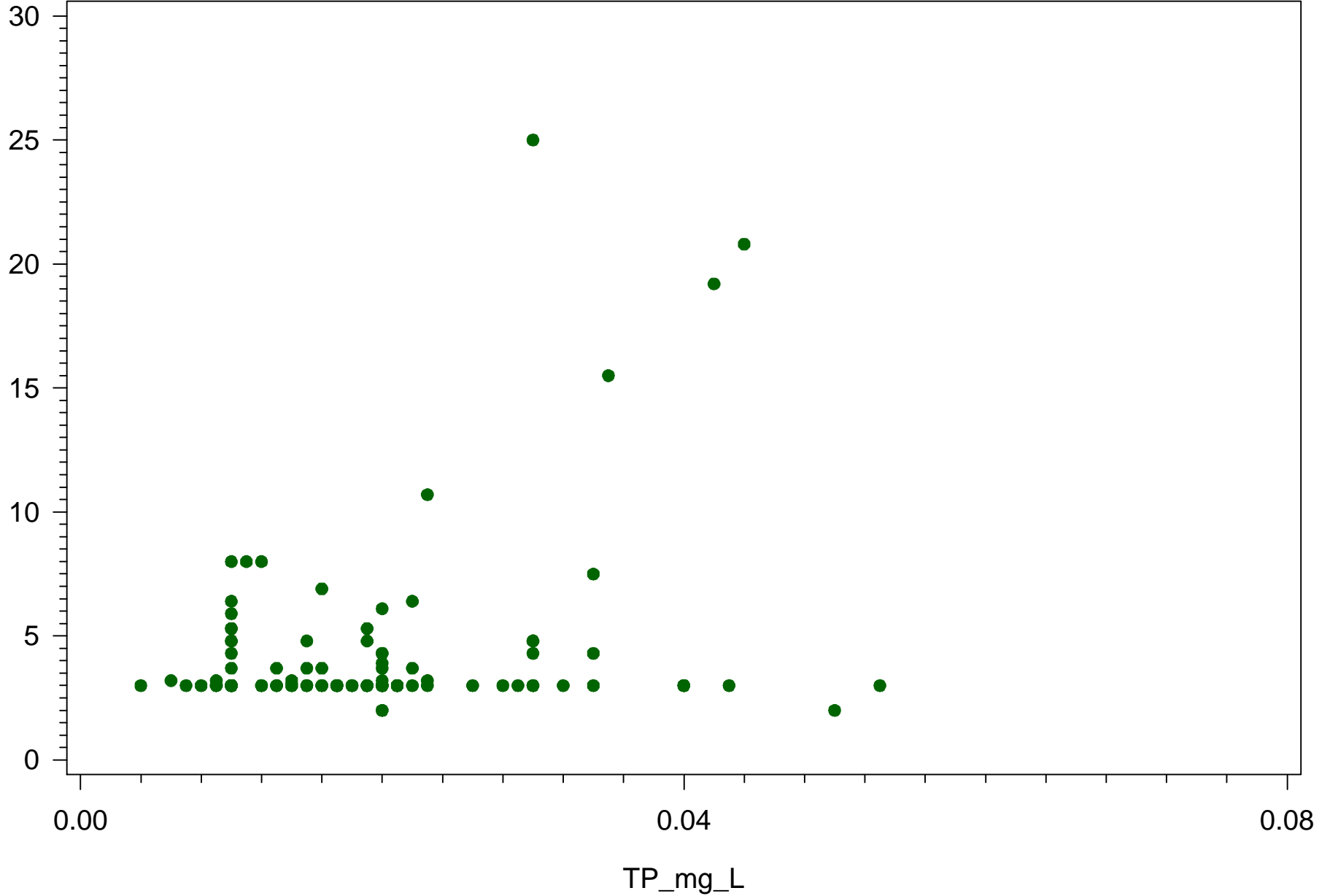
BC23
(1999-2009)



Golden Gate

BC23
(1999-2009)

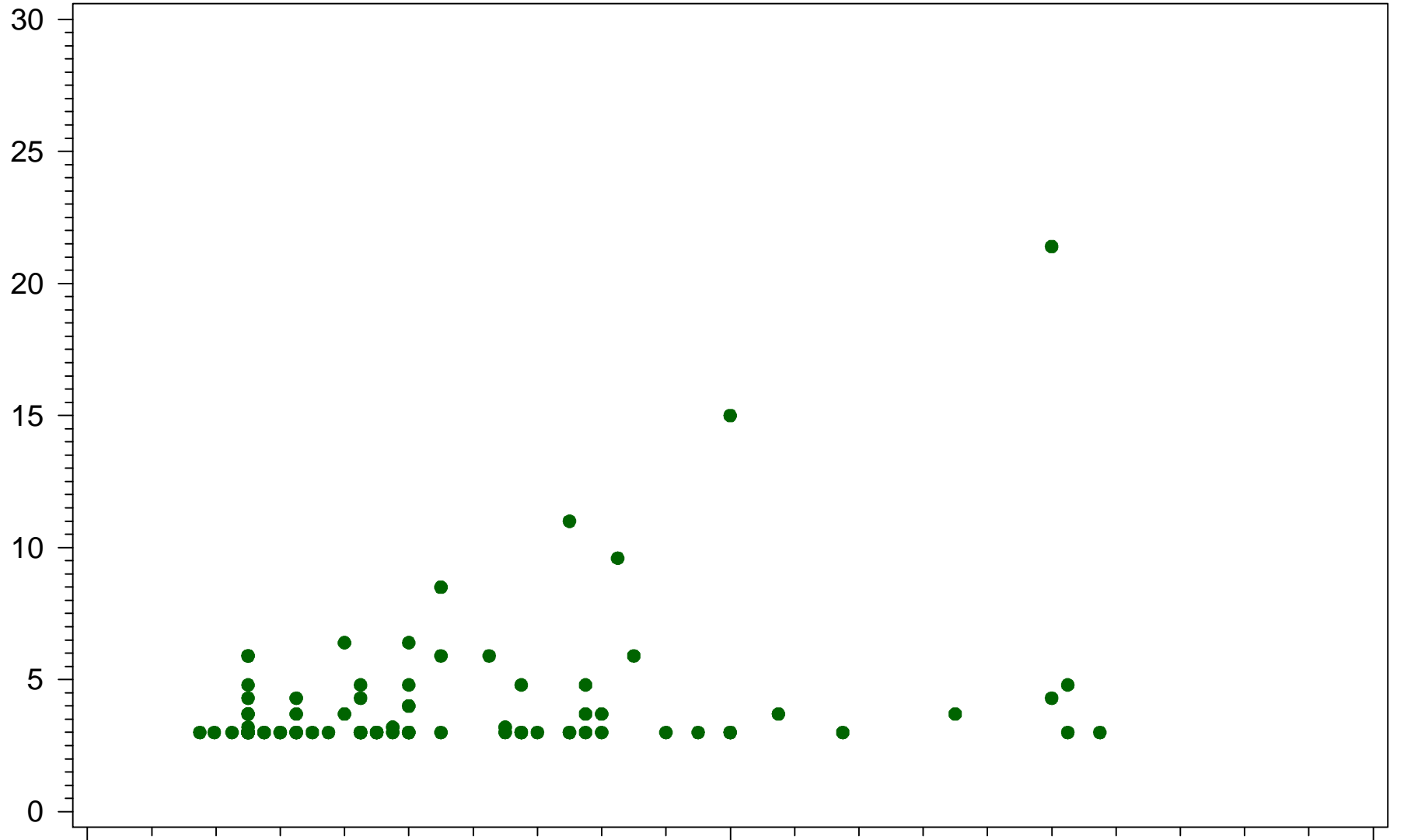
CHLA_ug_L



Golden Gate

BC26
(1999-2009)

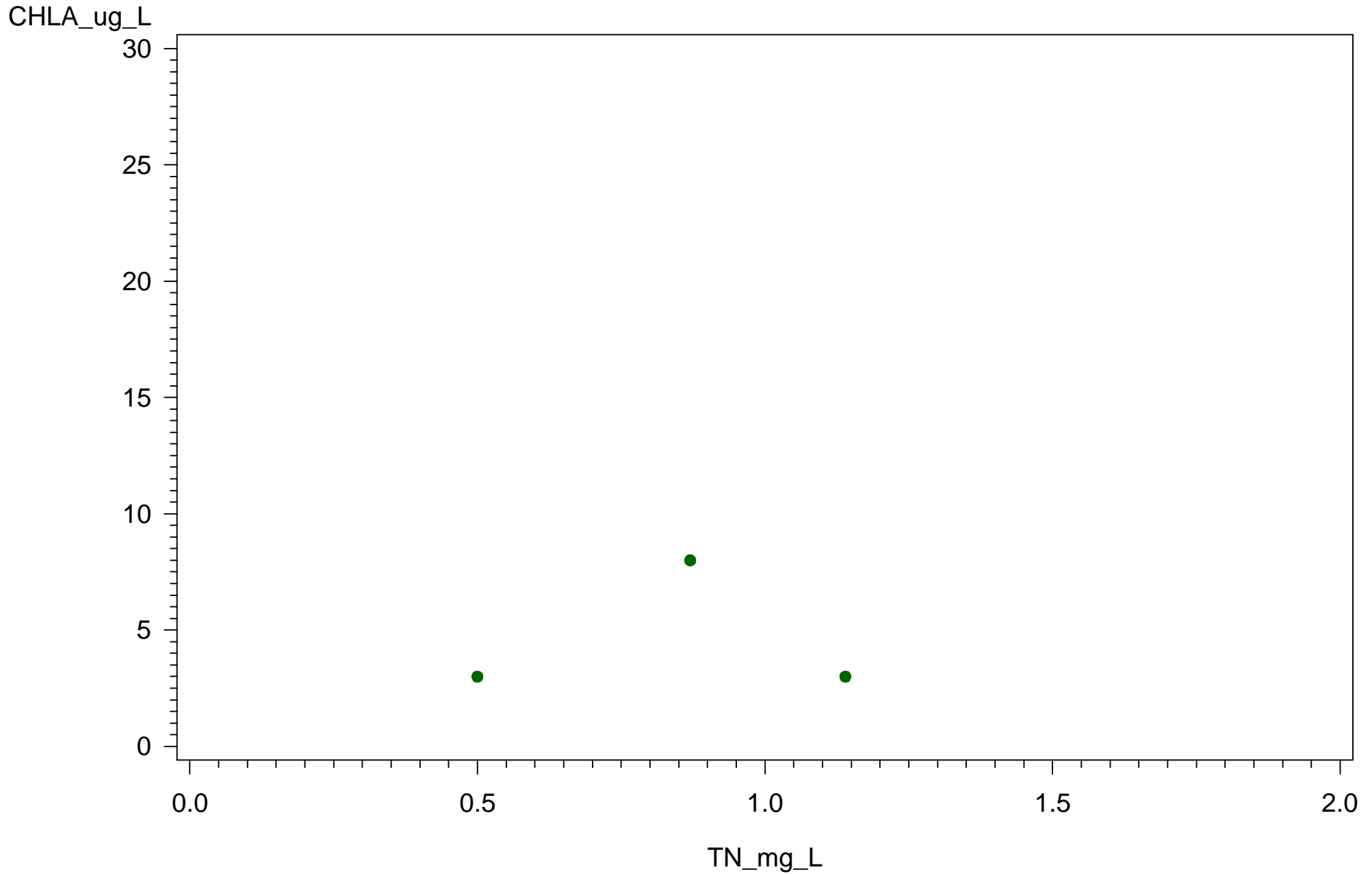
CHLA_ug_L



TP_mg_L

Golden Gate

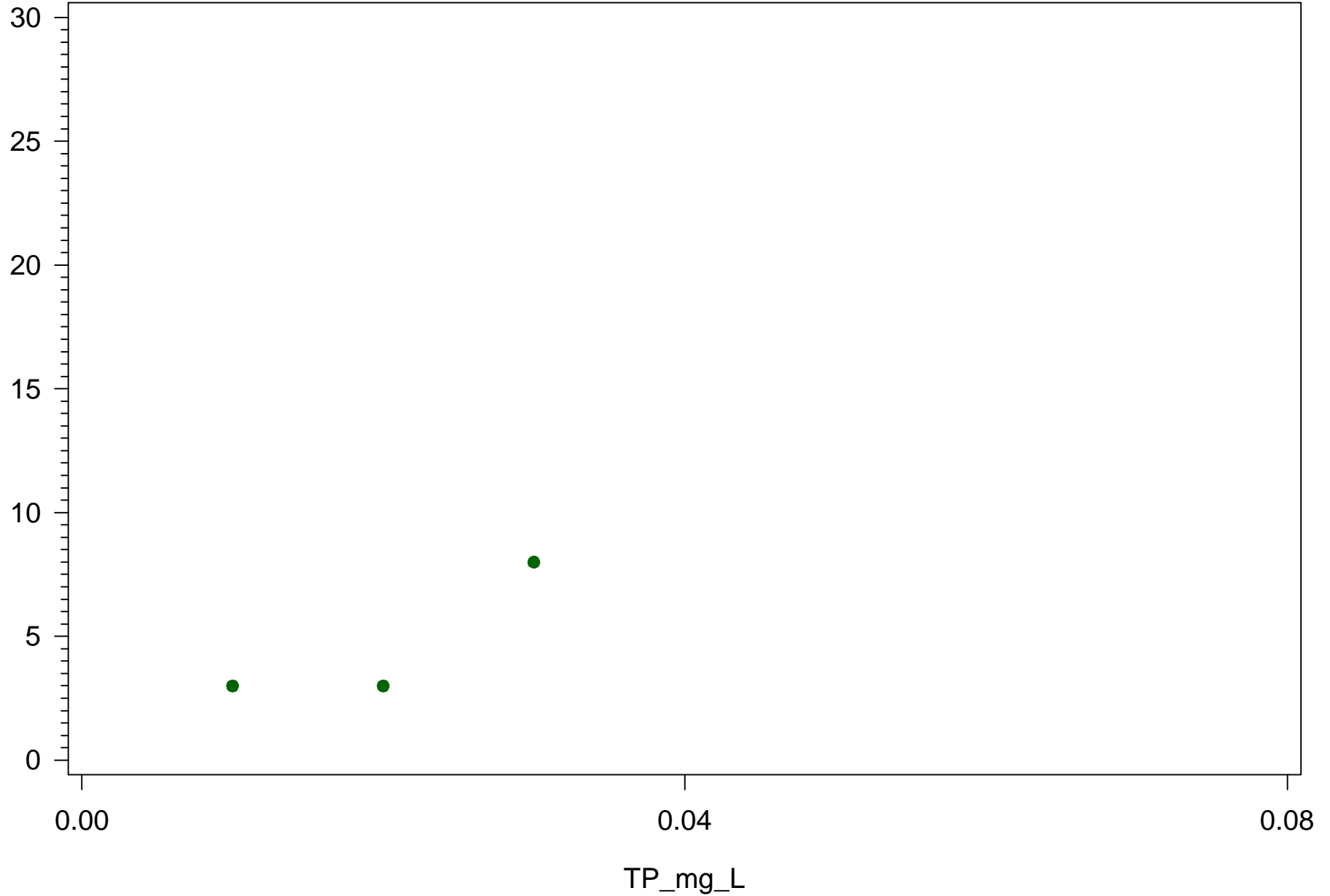
BC29
(1999-2009)



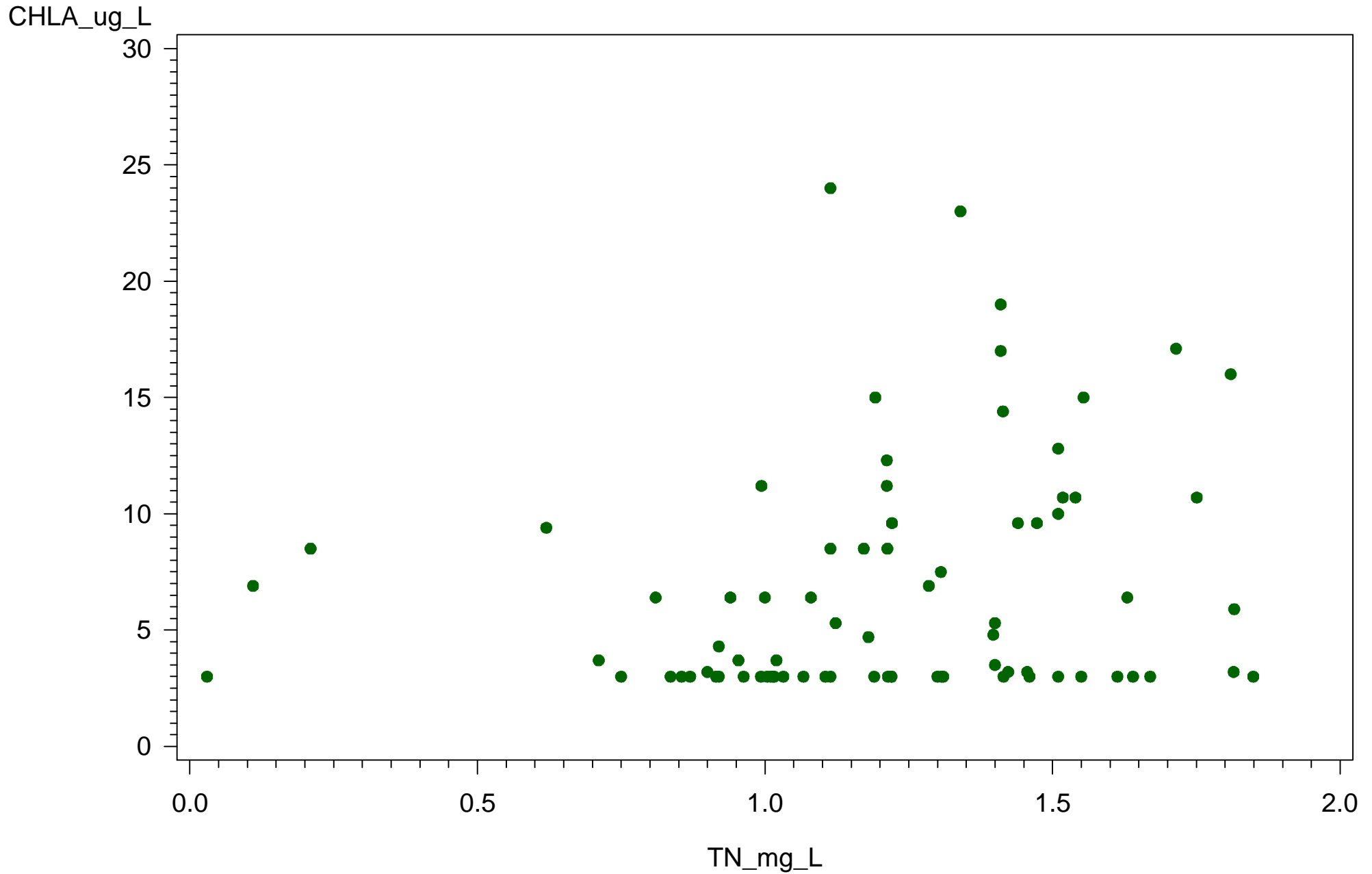
Golden Gate

BC29
(1999-2009)

CHLA_ug_L

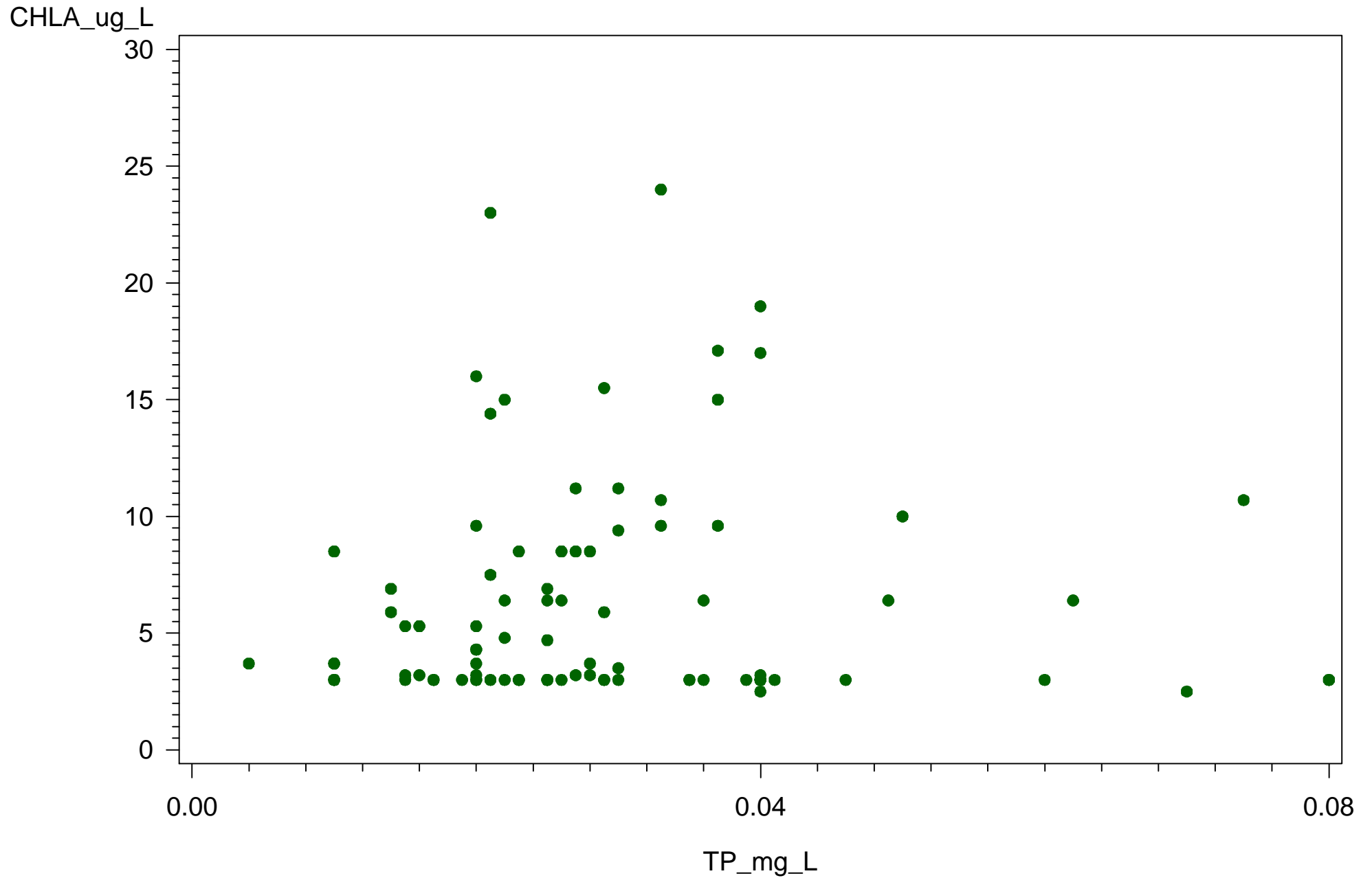


Golden Gate CORK@846 (1999-2009)



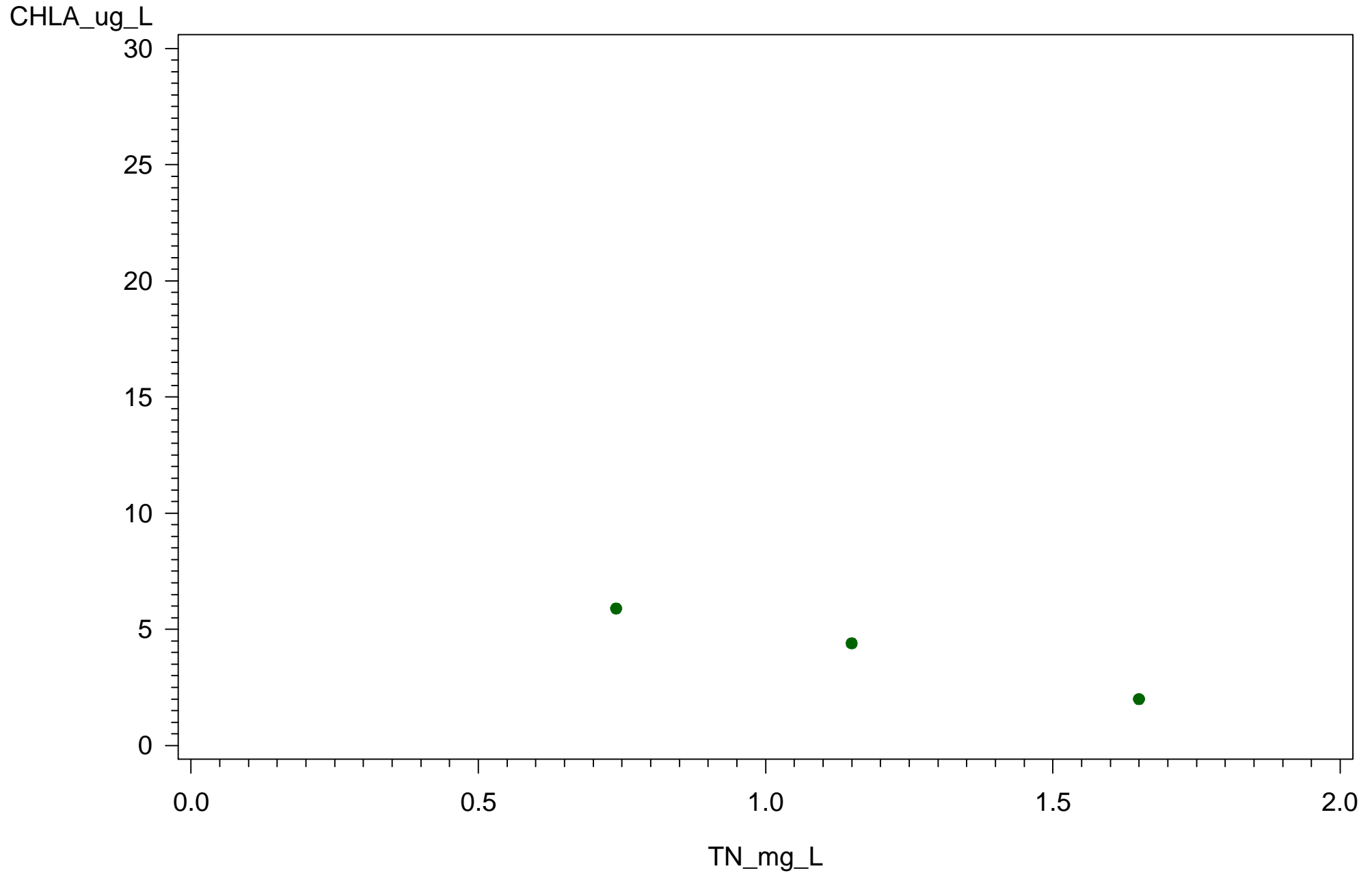
Golden Gate

CORK@846
(1999-2009)



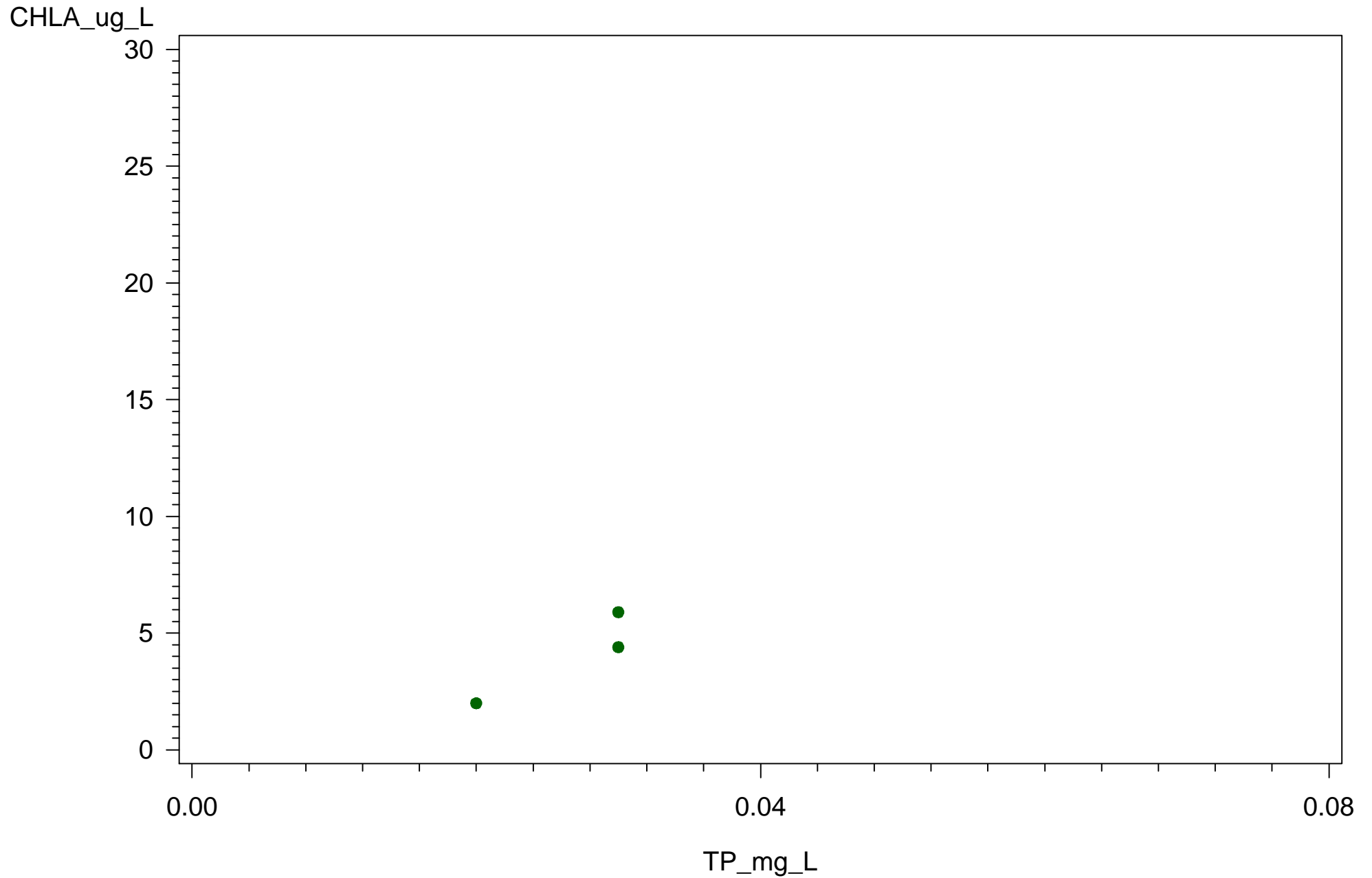
Golden Gate

D2886
(1999-2009)



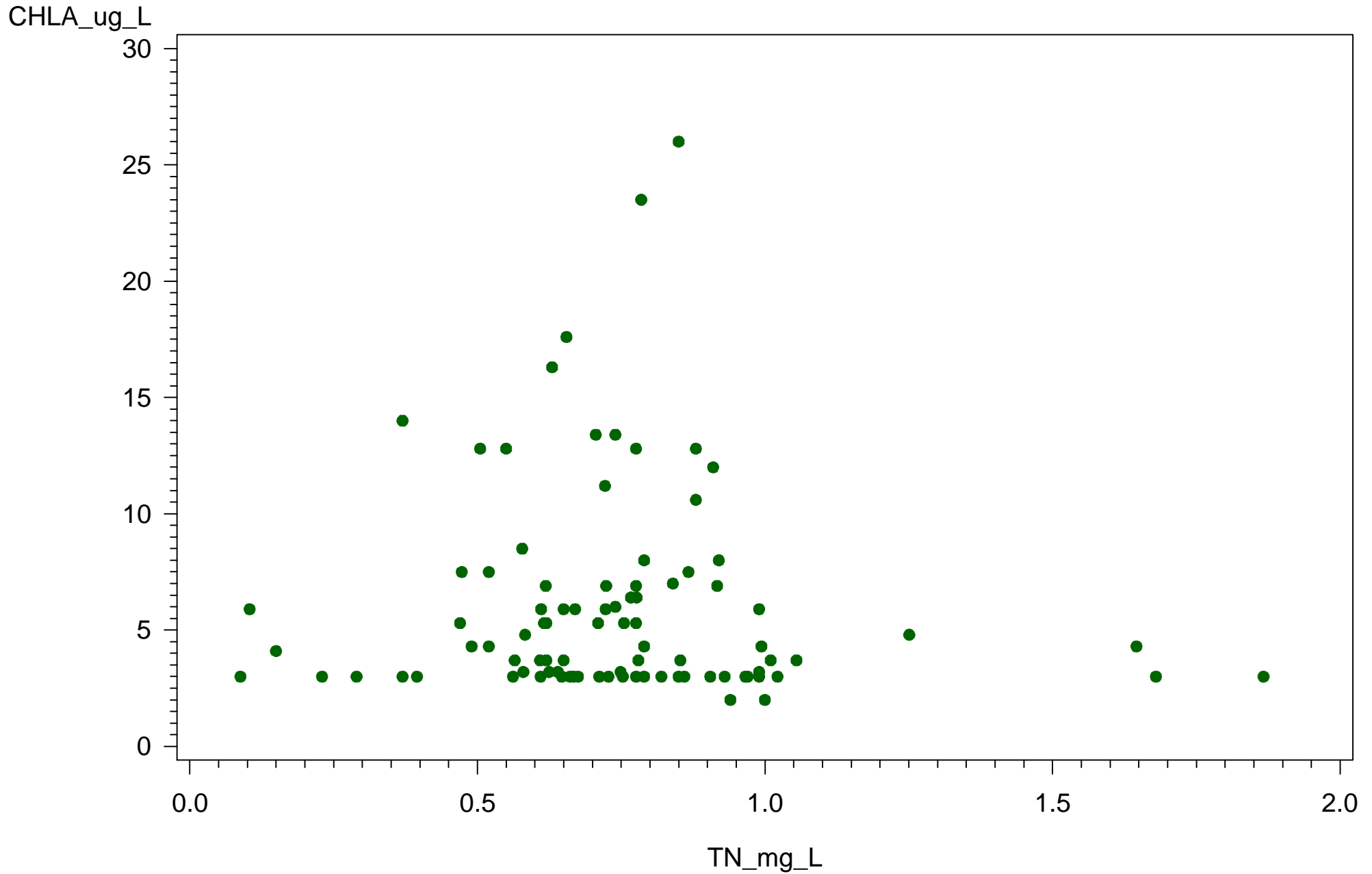
Golden Gate

D2886
(1999-2009)



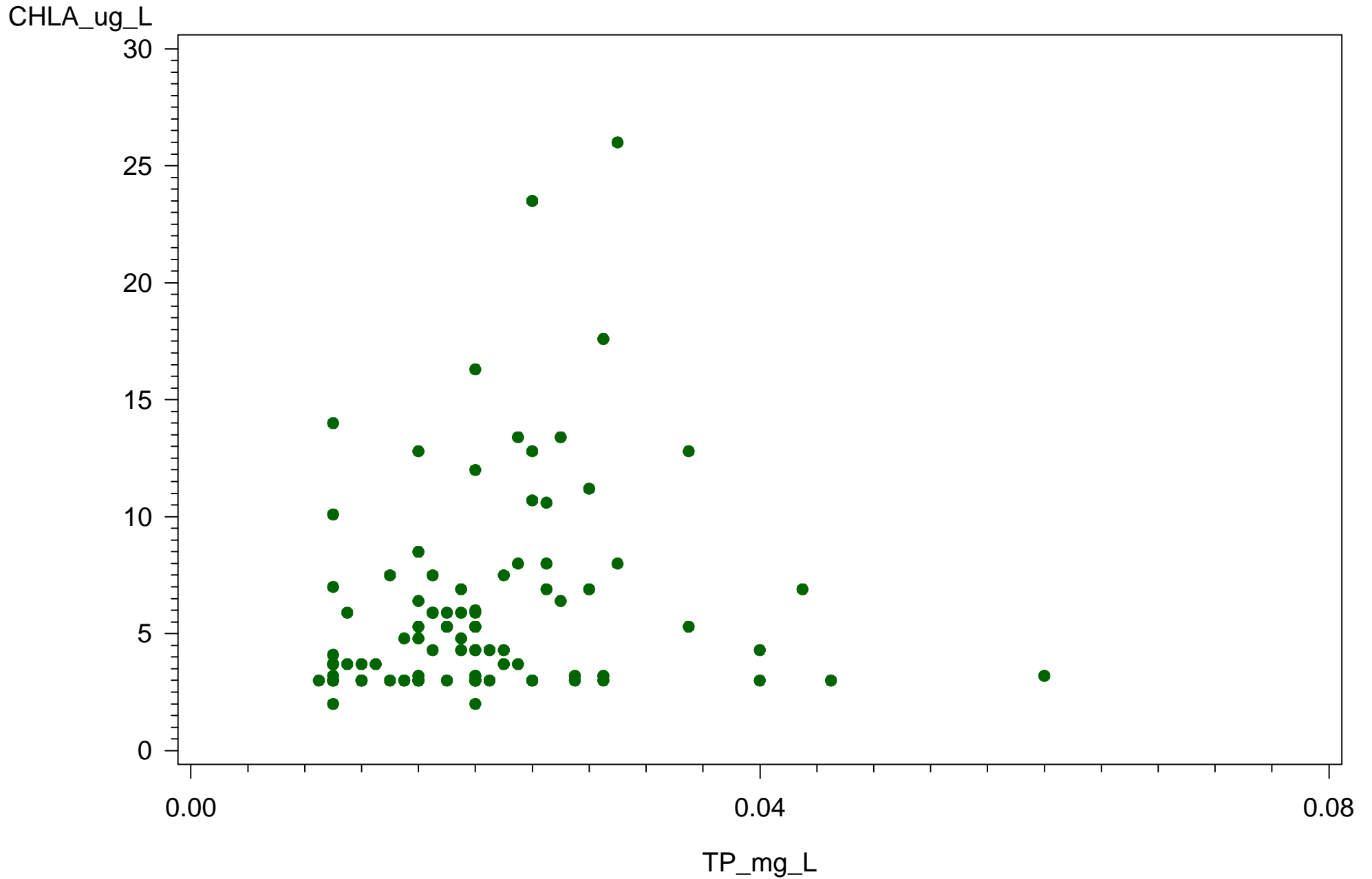
Golden Gate

GGC@858
(1999-2009)

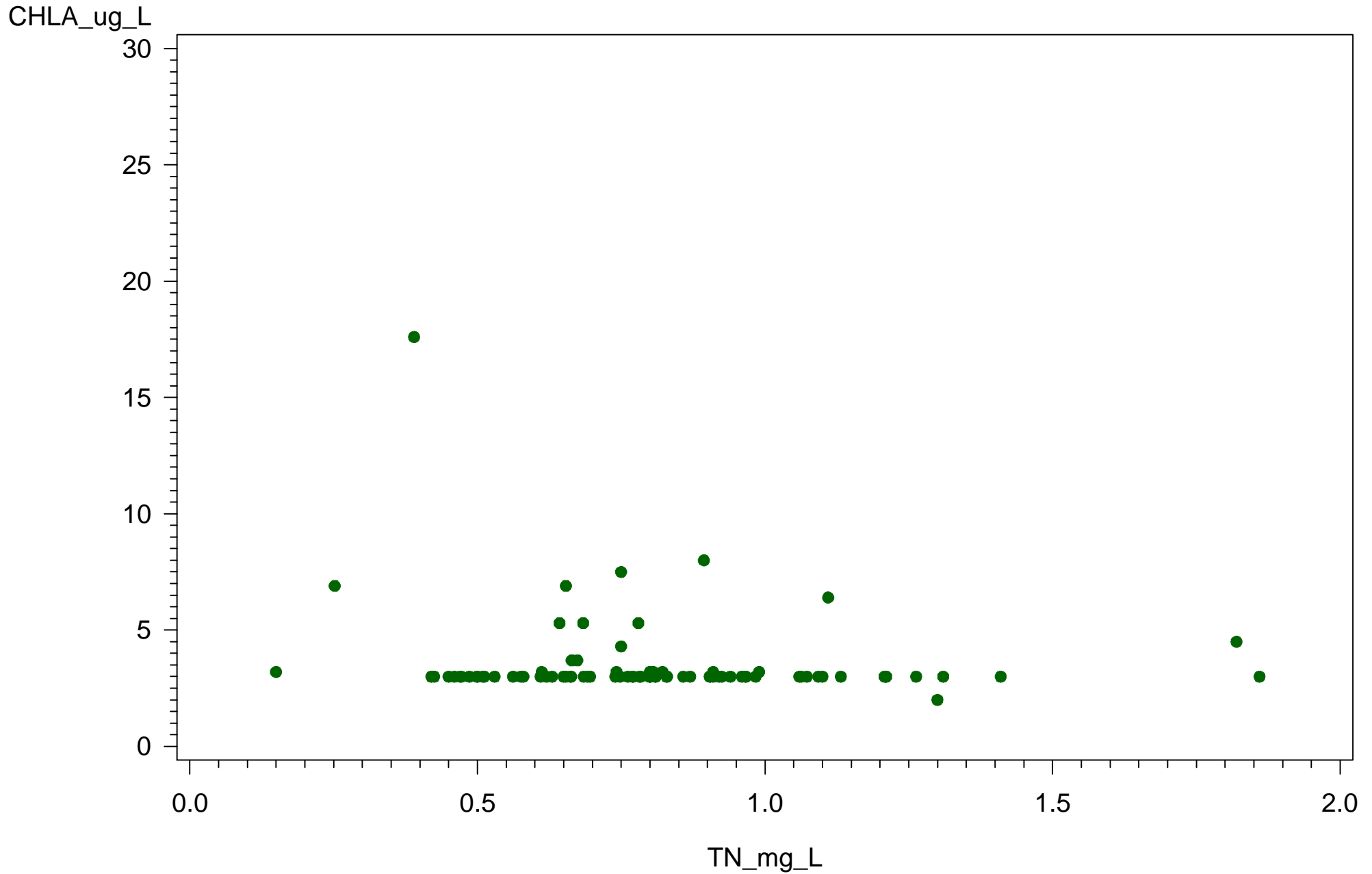


Golden Gate

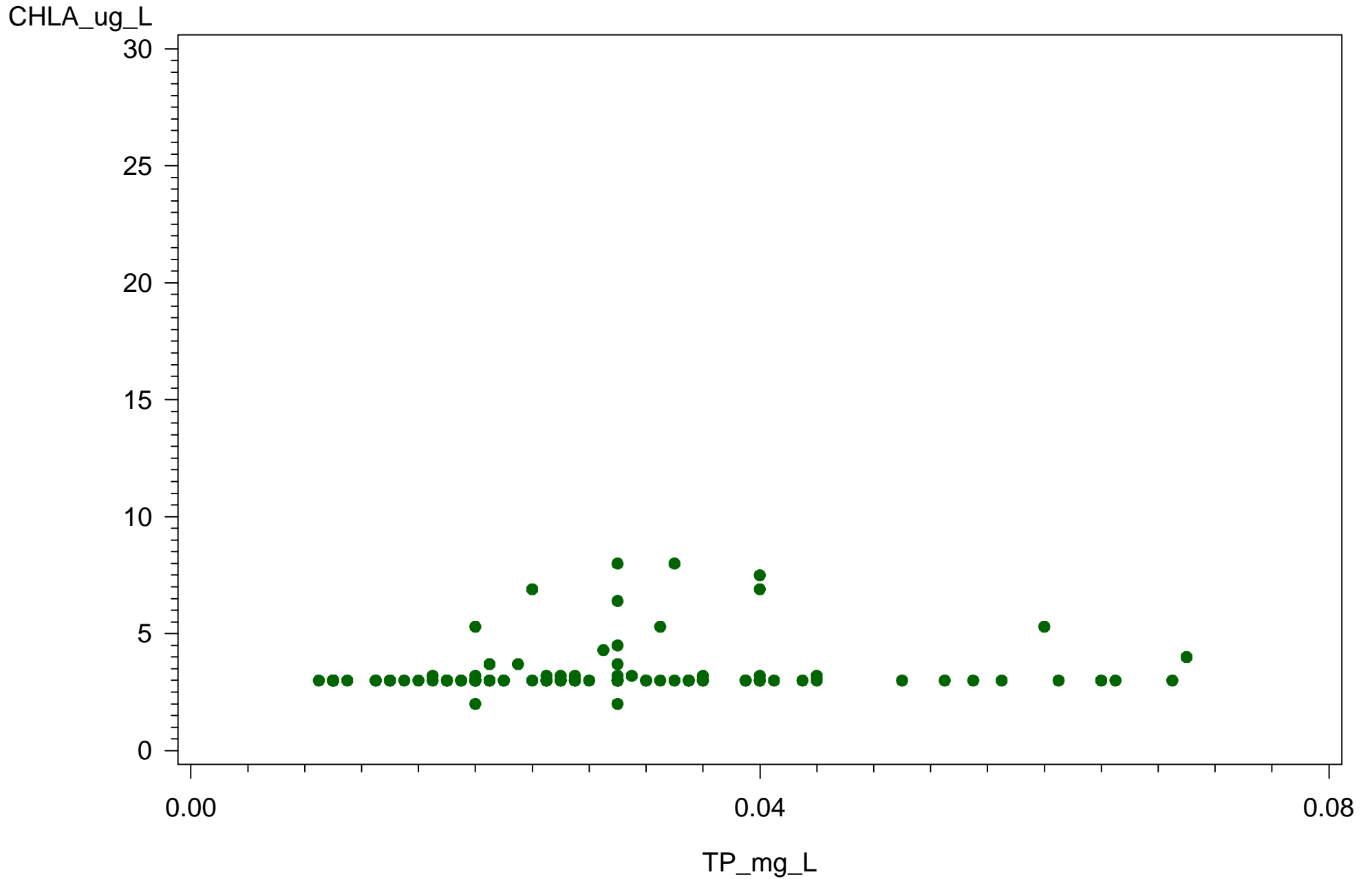
GGC@858
(1999-2009)



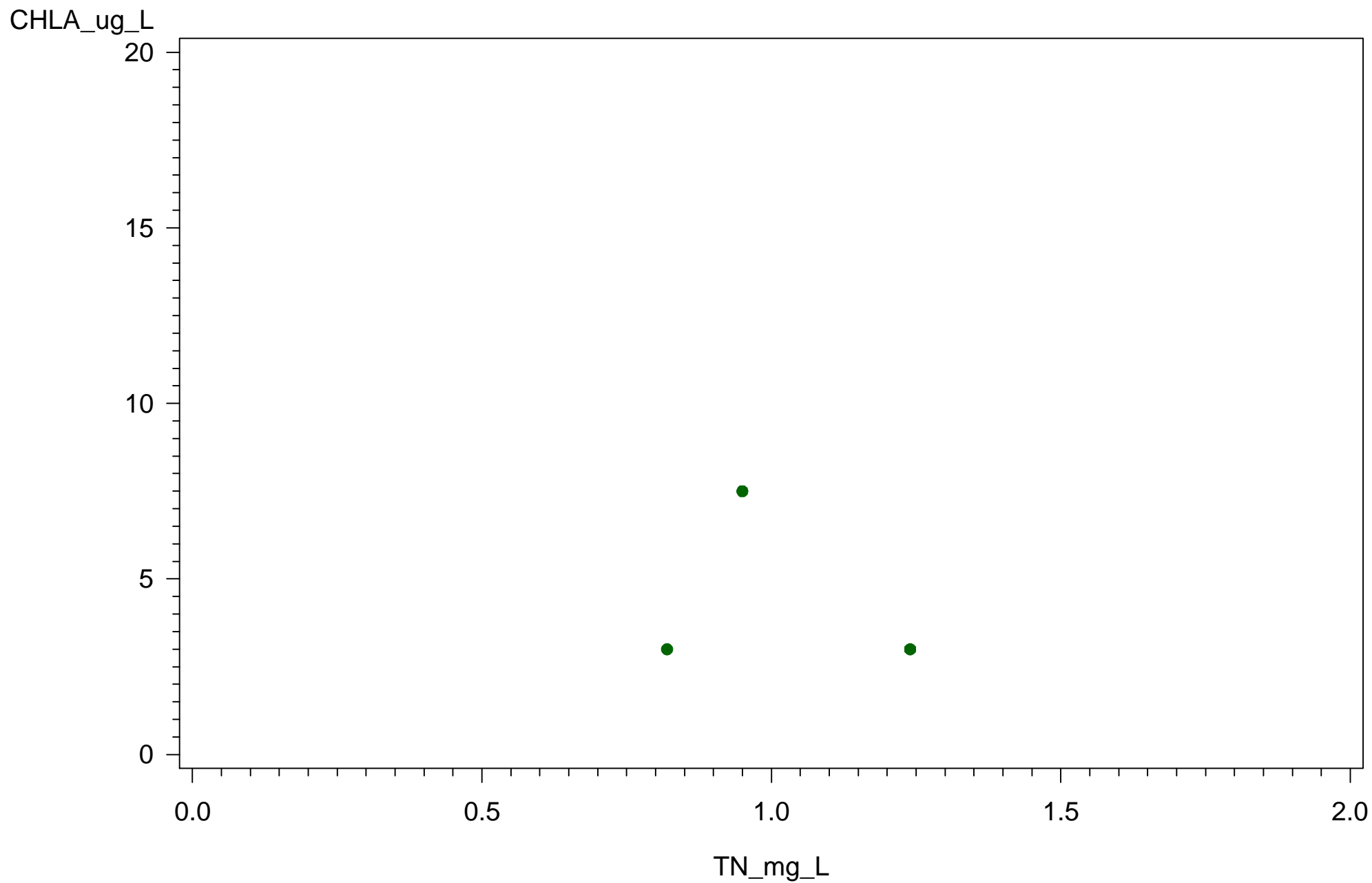
Golden Gate GGCAT31 (1999-2009)



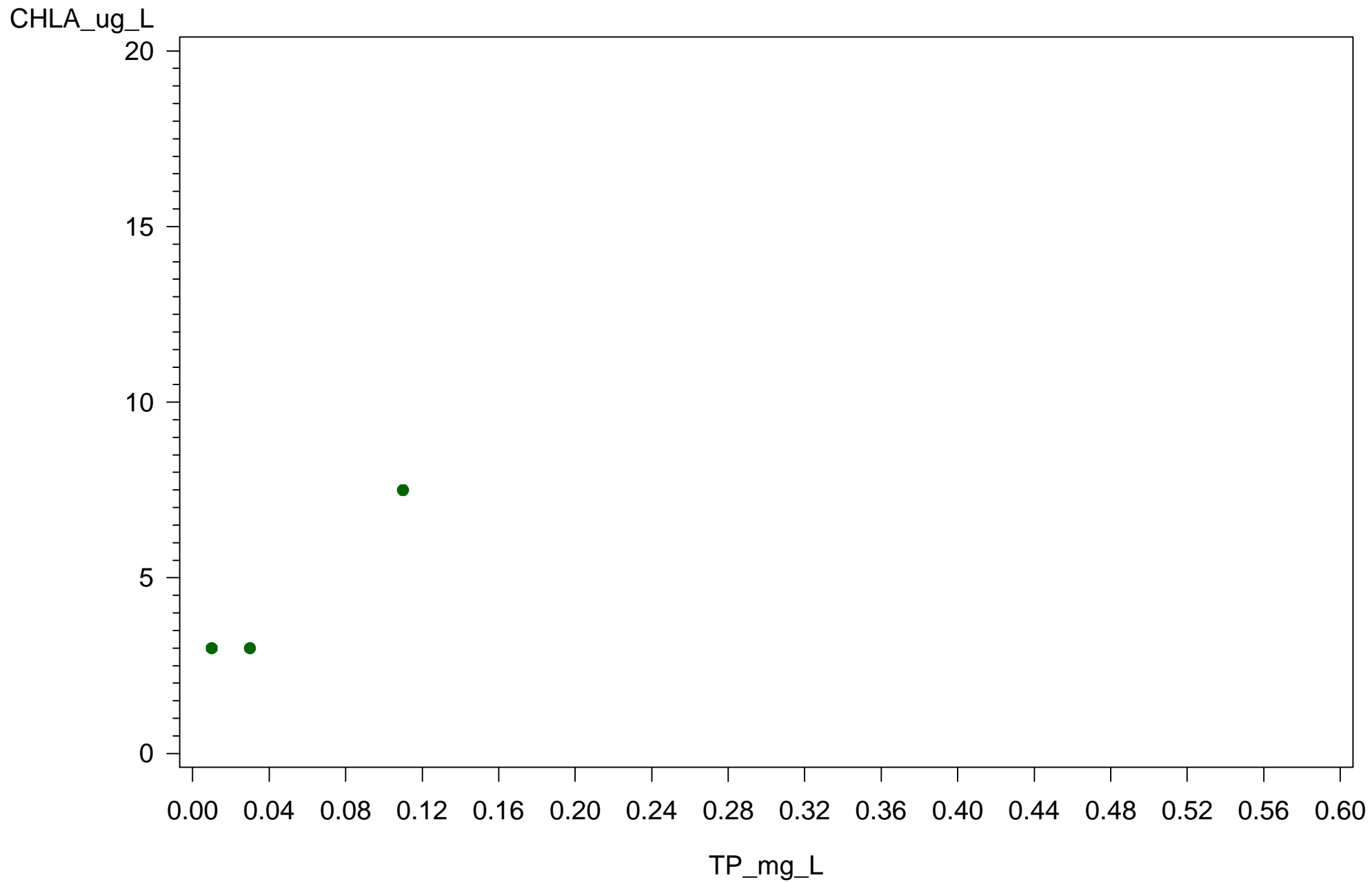
Golden Gate GGCAT31 (1999-2009)



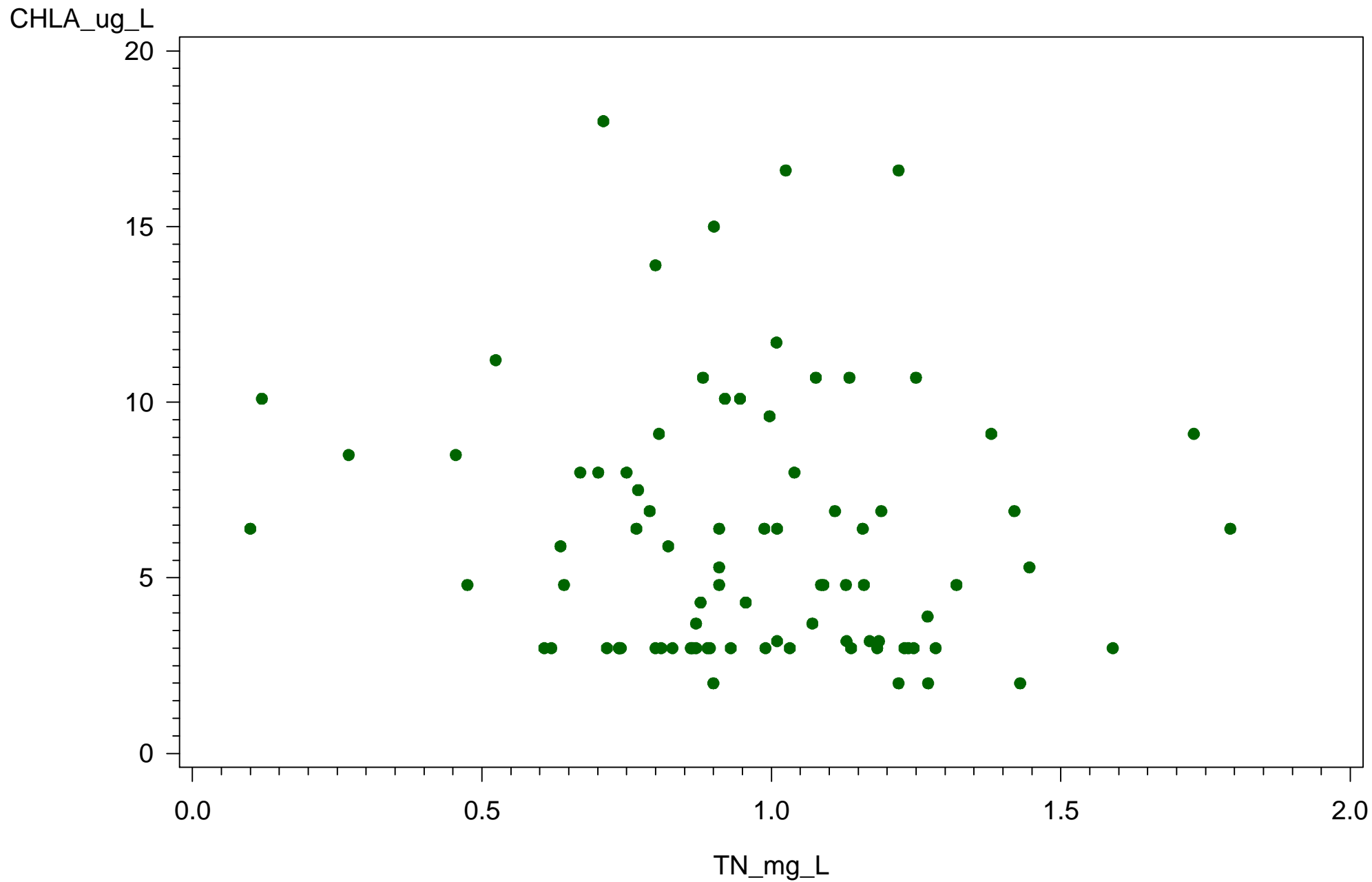
Gordon R
BC28
(1999-2009)



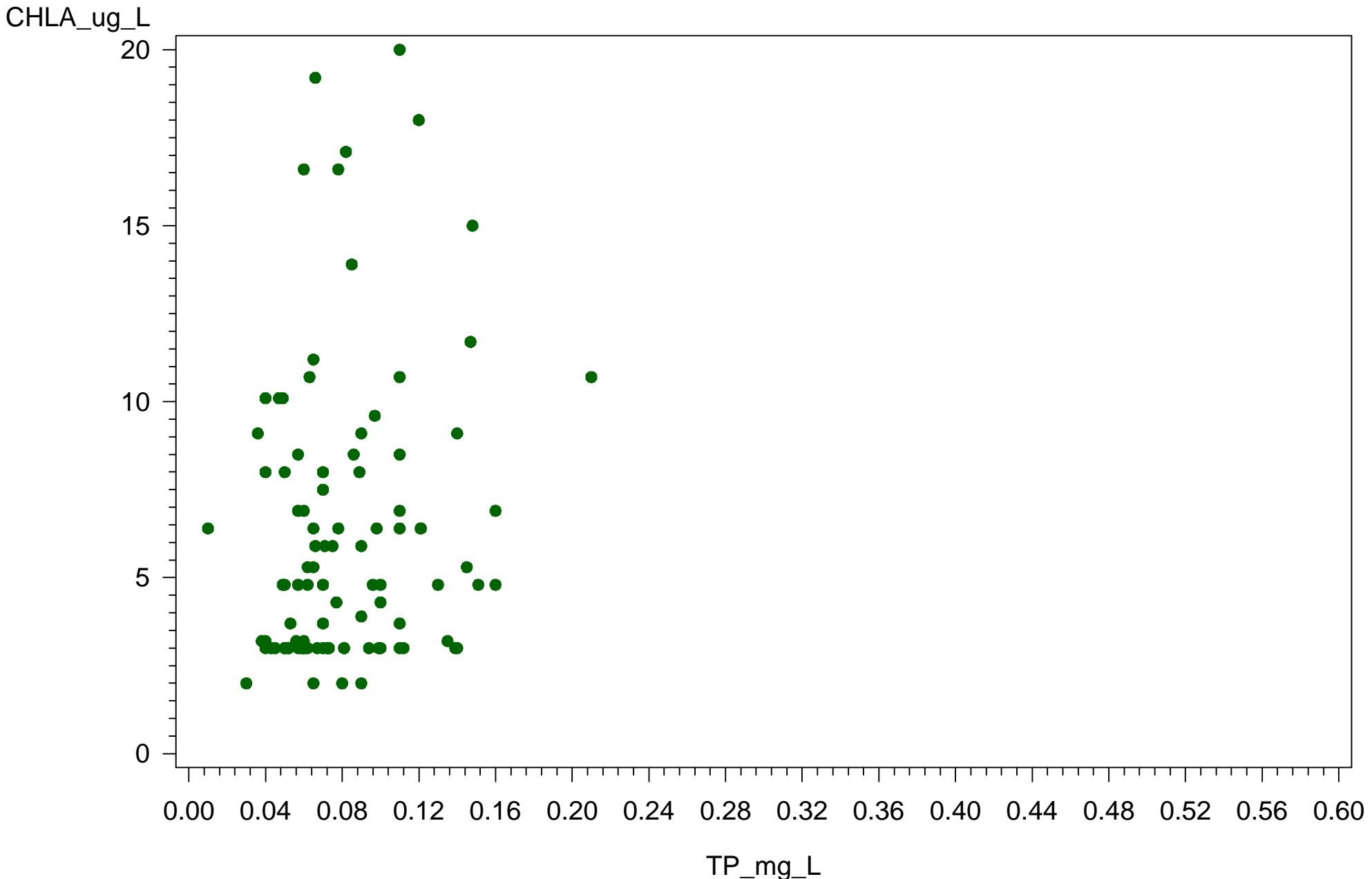
Gordon R
BC28
(1999-2009)



Gordon R
BC3
(1999-2009)



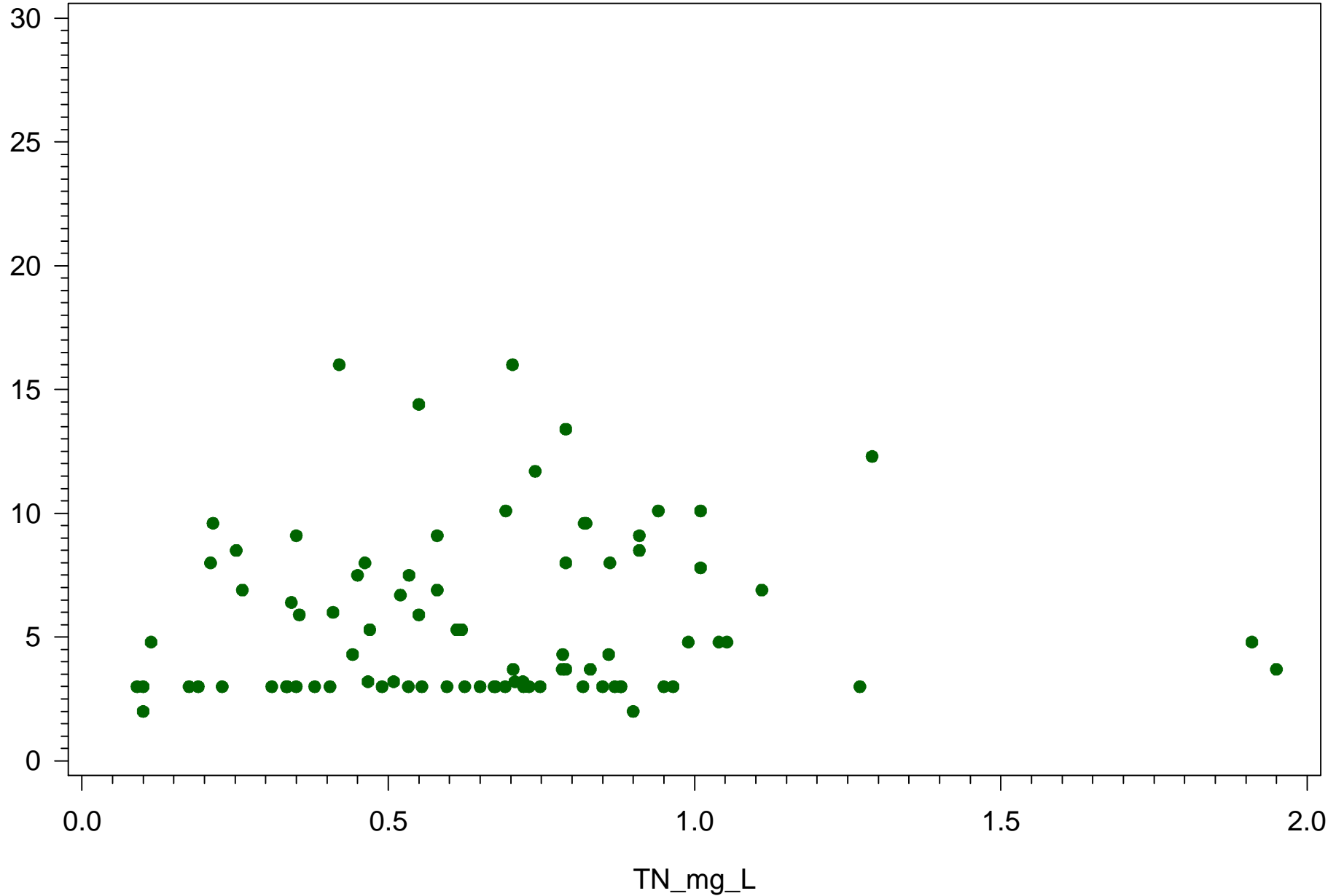
Gordon R
BC3
(1999-2009)



Naples Bay

BC1
(1999-2009)

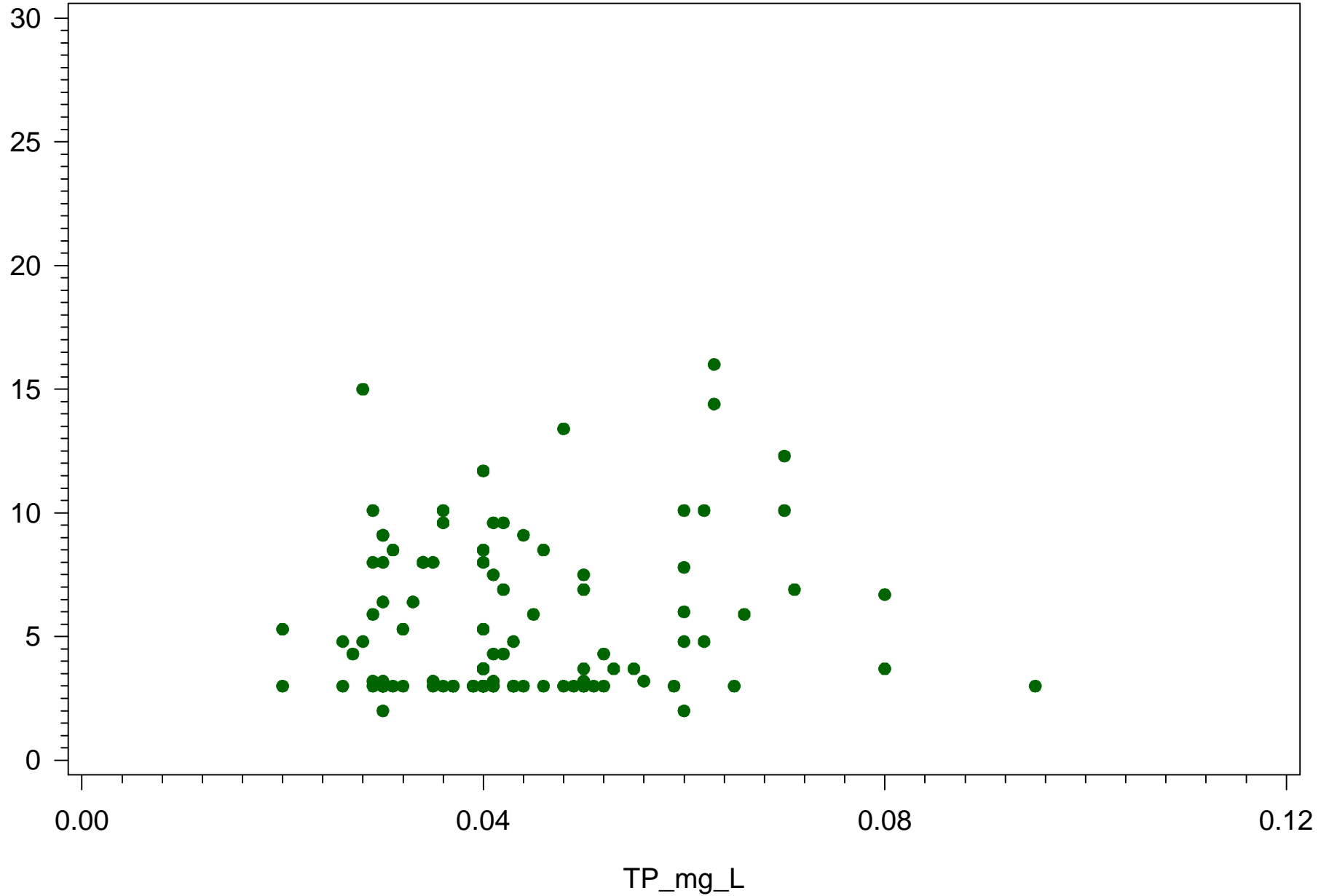
CHLA_ug_L



Naples Bay

BC1
(1999-2009)

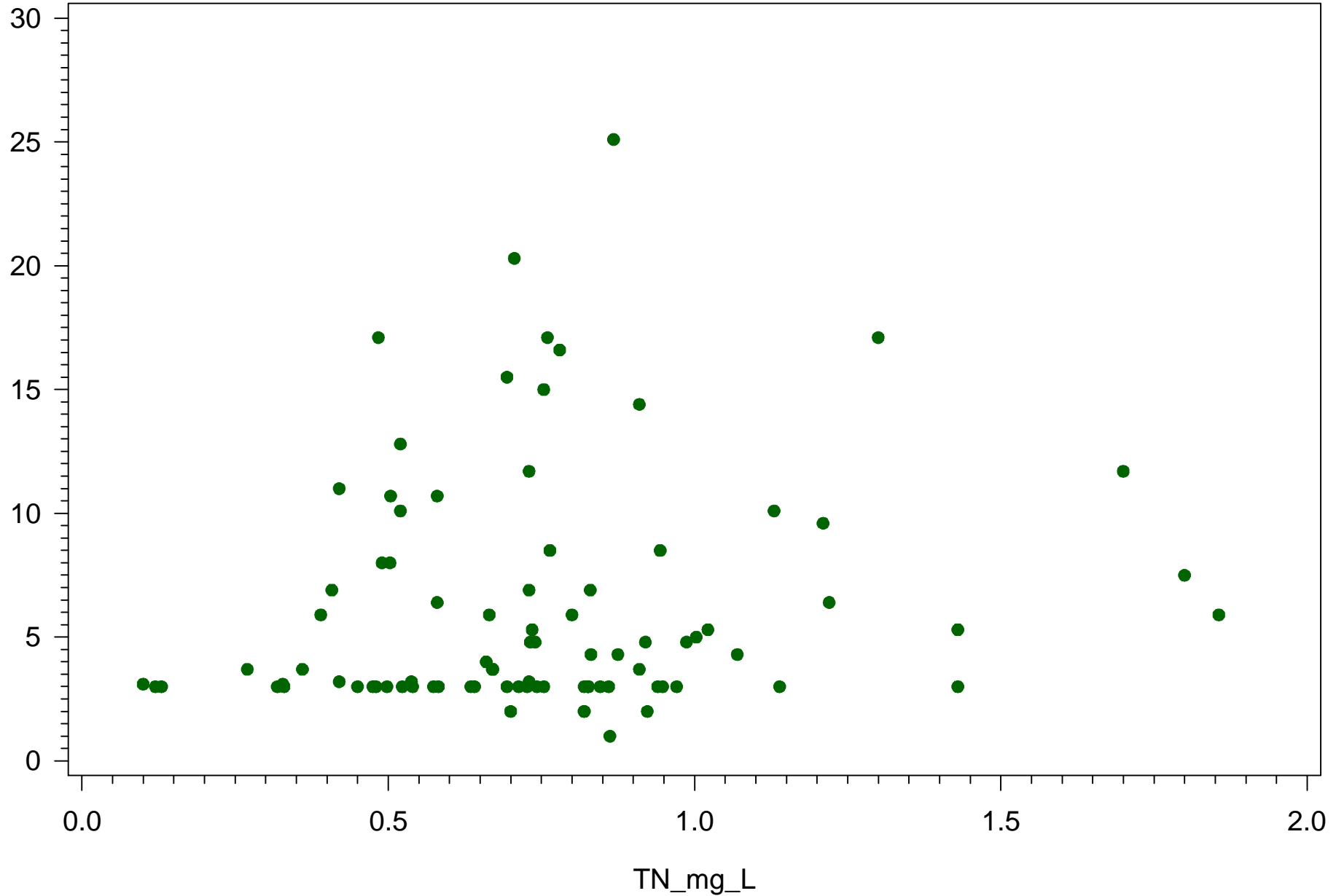
CHLA_ug_L



Naples Bay

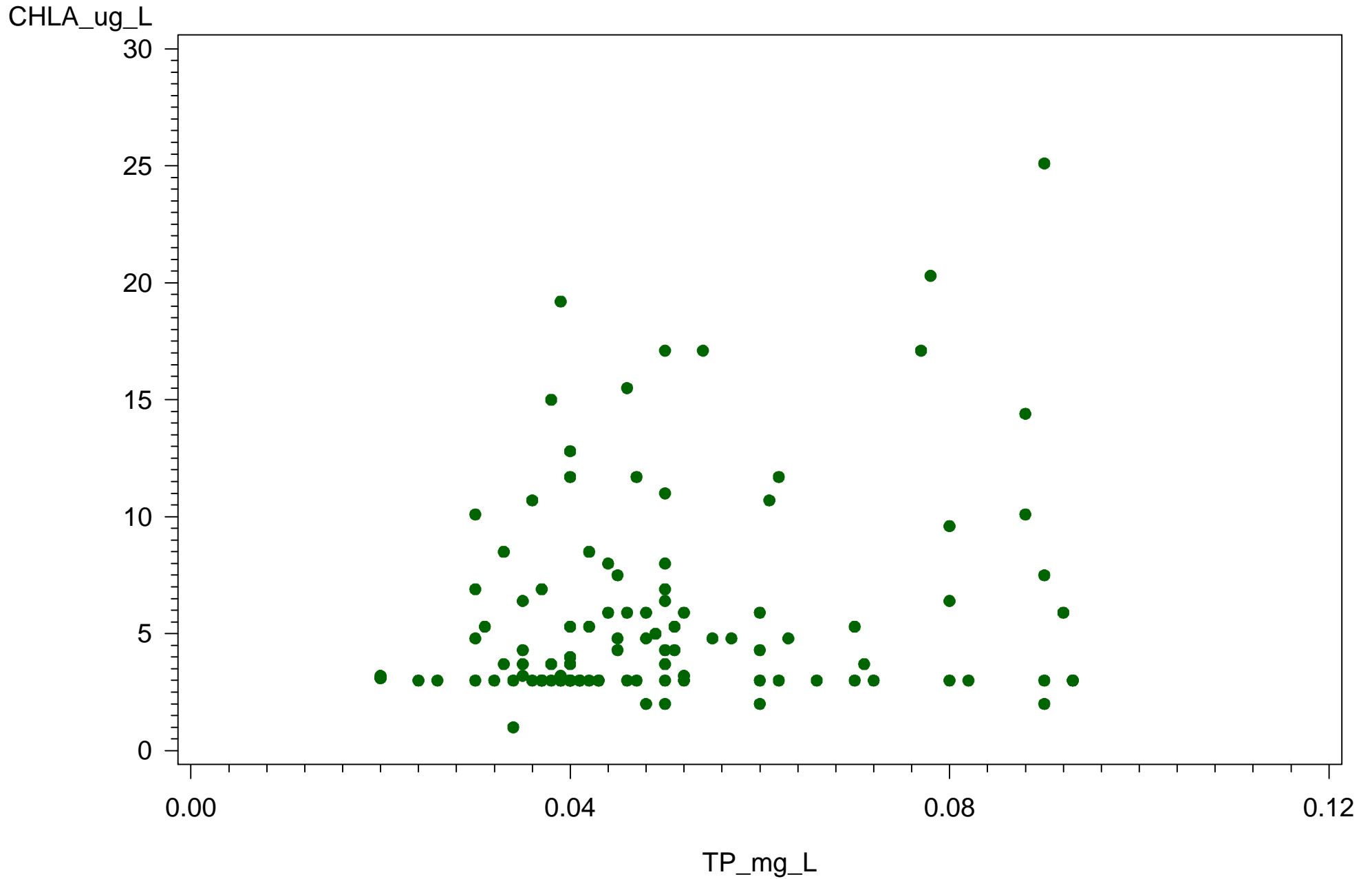
BC2
(1999-2009)

CHLA_ug_L



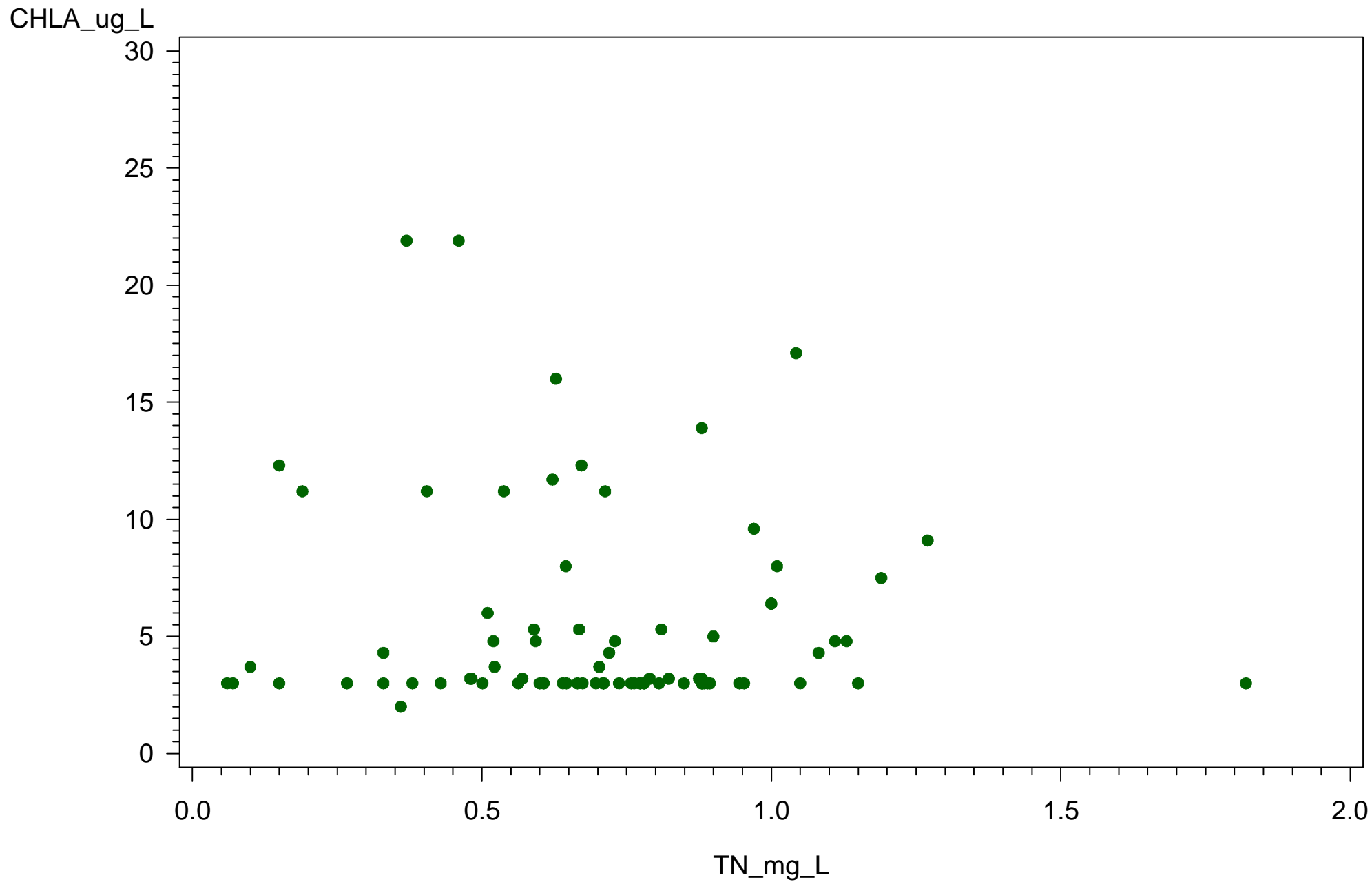
Naples Bay

BC2
(1999-2009)



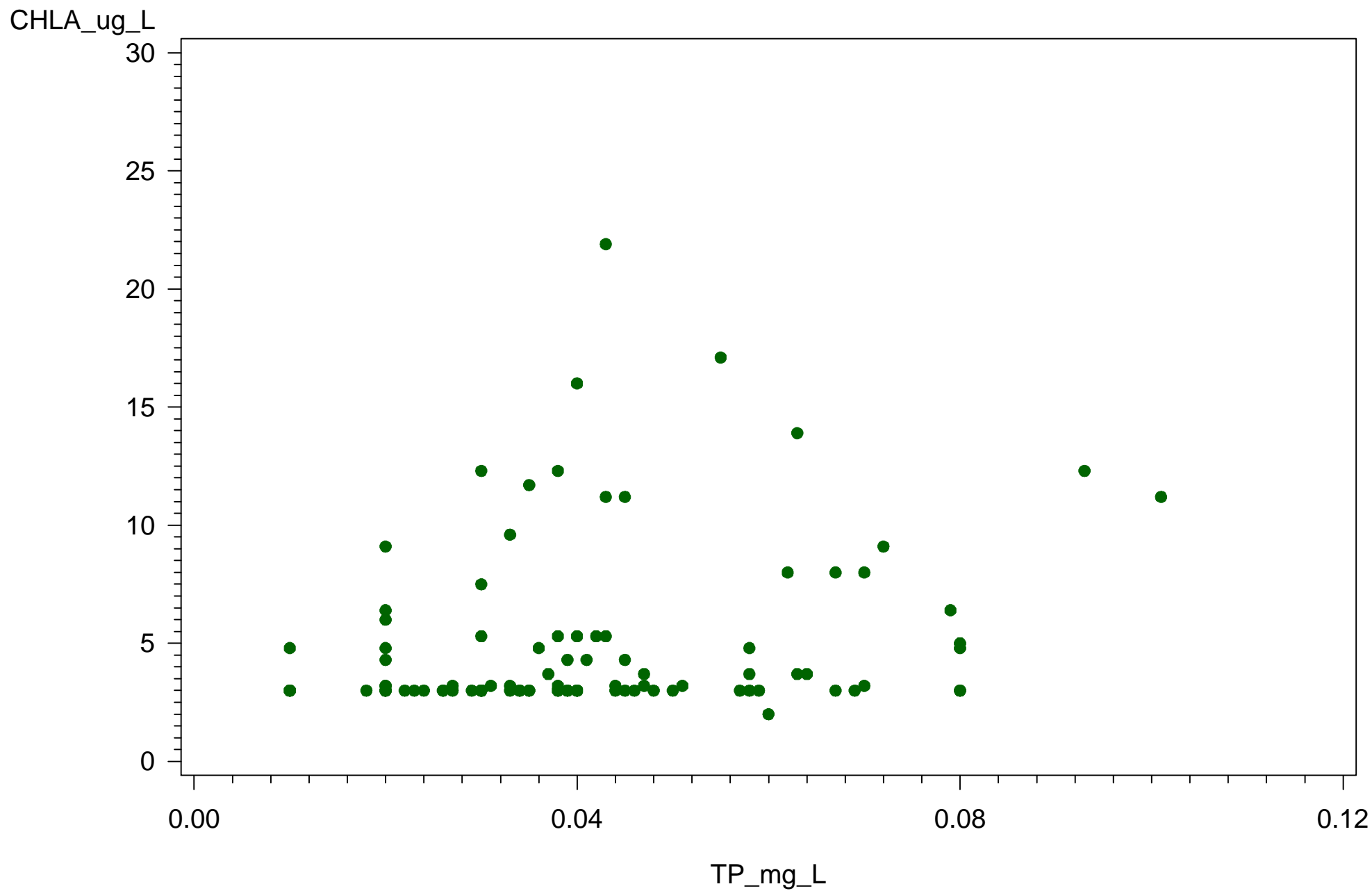
Naples Bay

BC4
(1999-2009)



Naples Bay

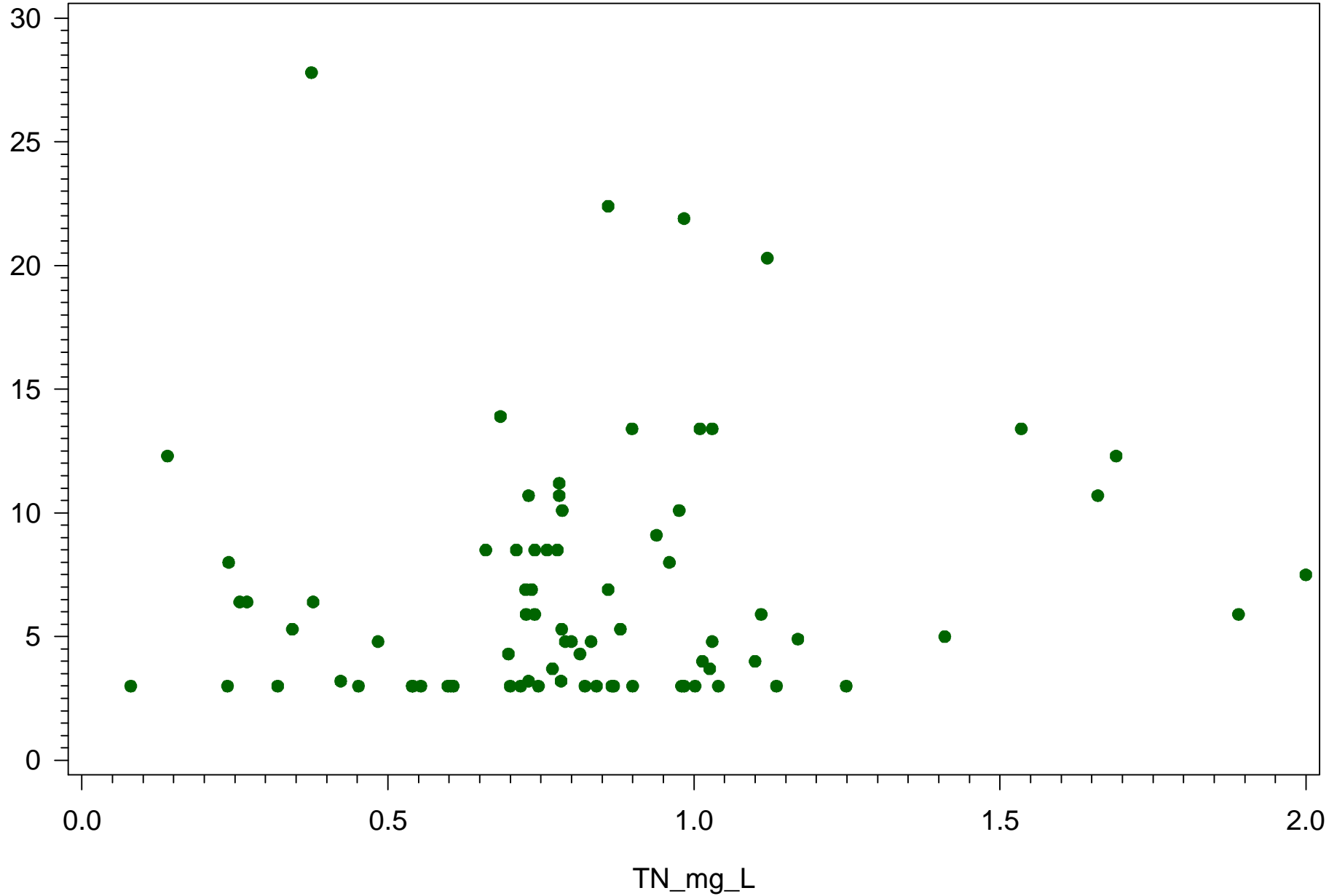
BC4
(1999-2009)



Naples Bay

BC5
(1999-2009)

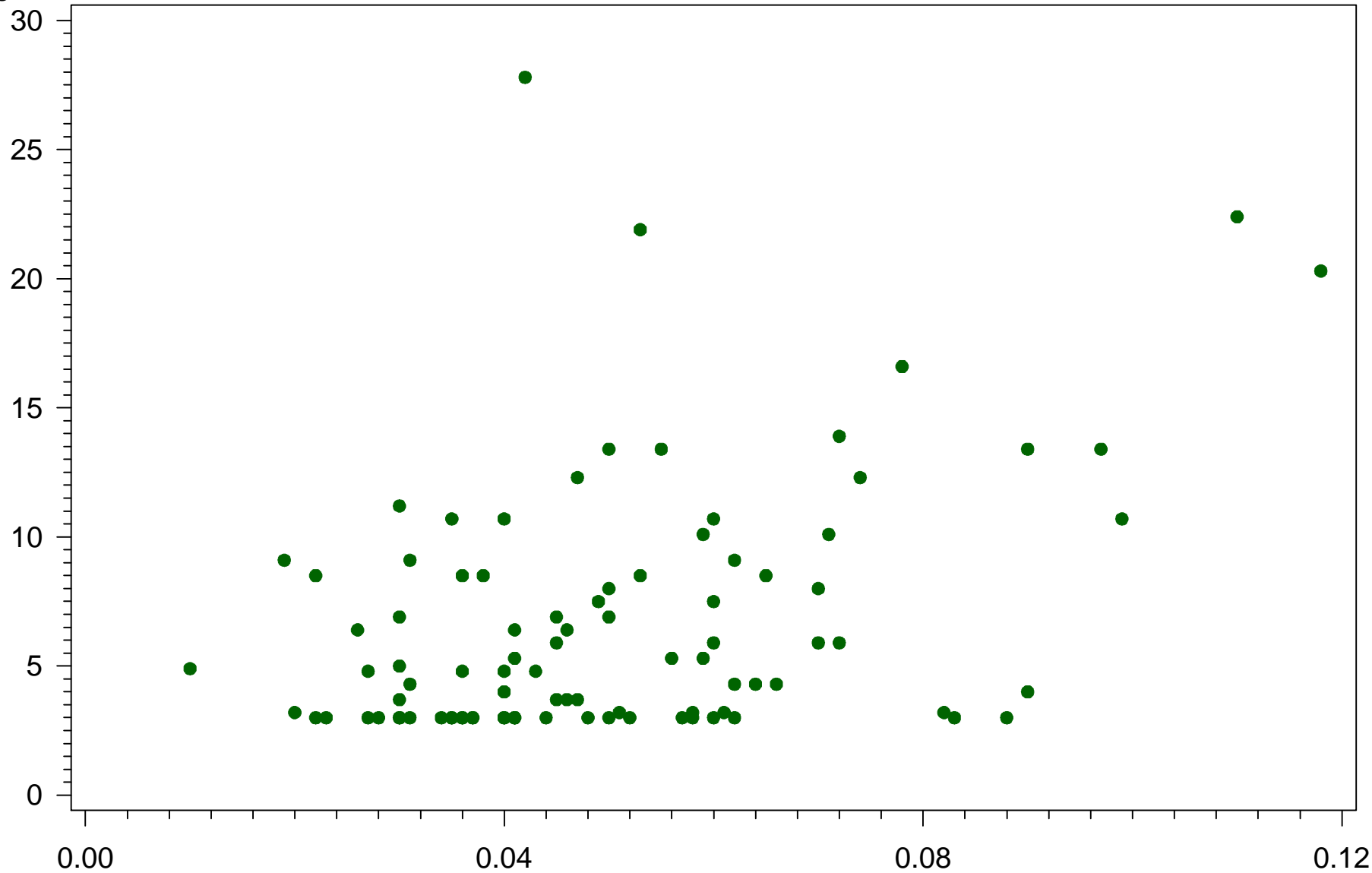
CHLA_ug_L



Naples Bay

BC5
(1999-2009)

CHLA_ug_L

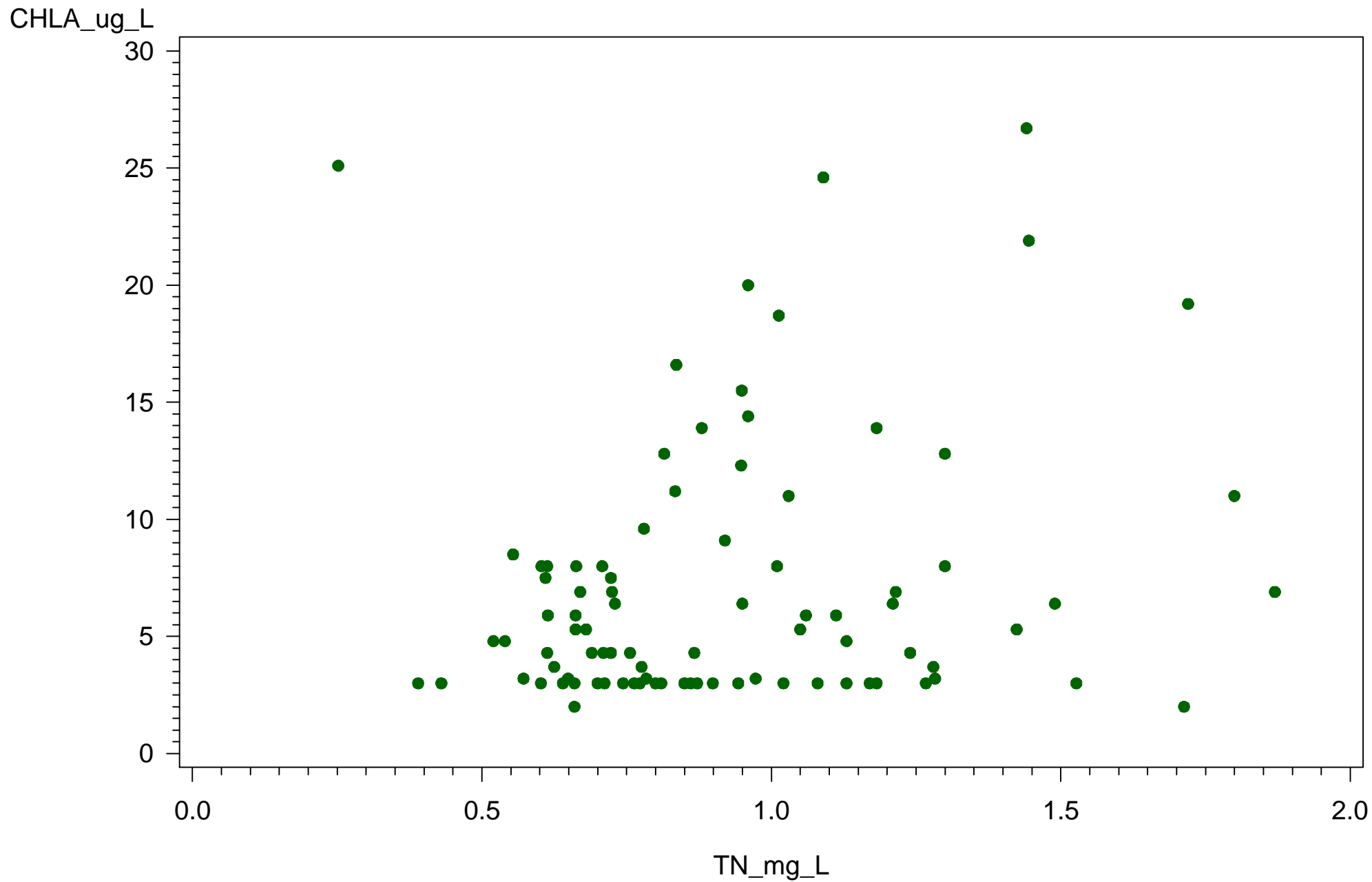


TP_mg_L

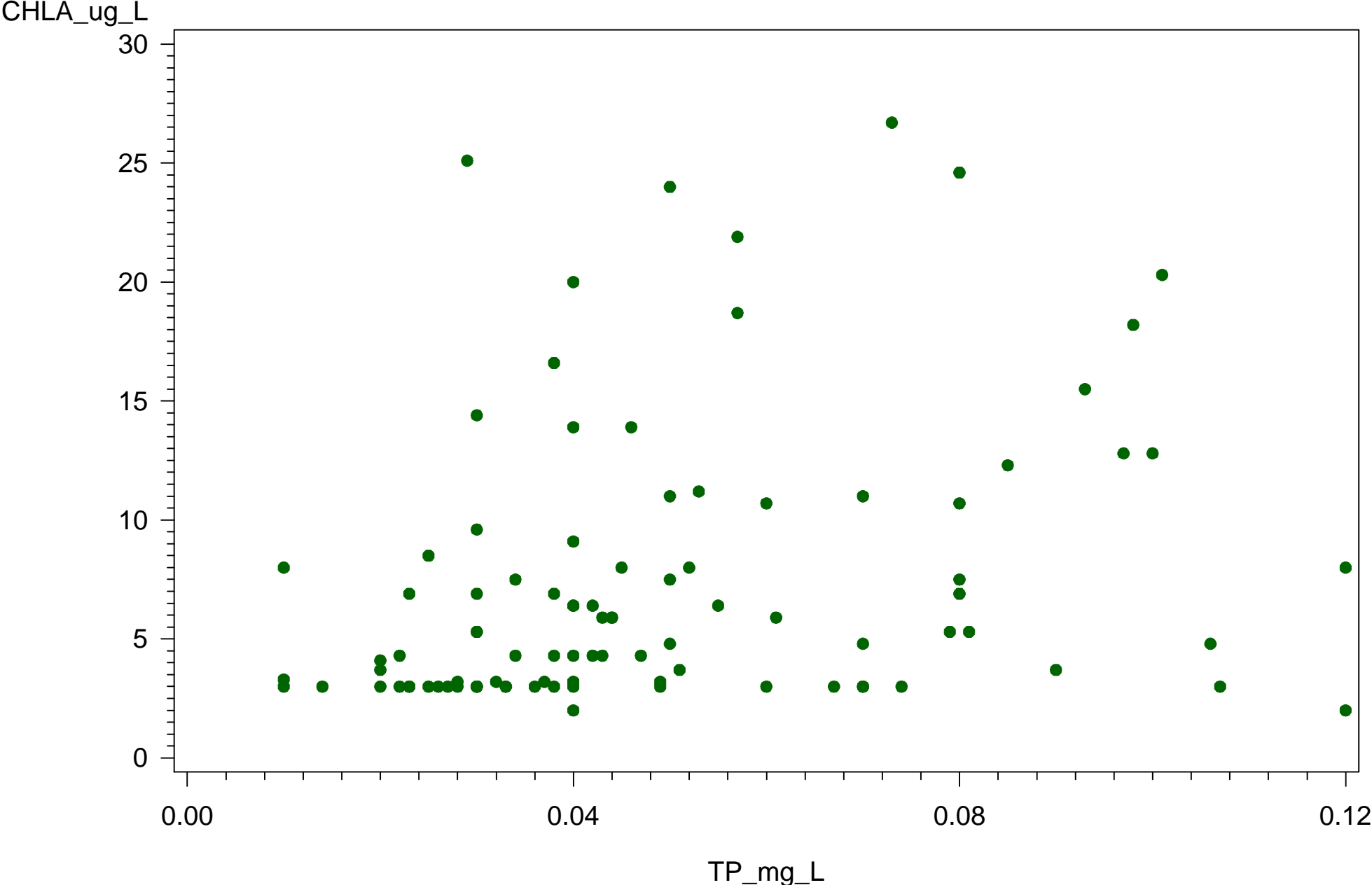
Naples Bay

HALDCRK

(1999-2009)



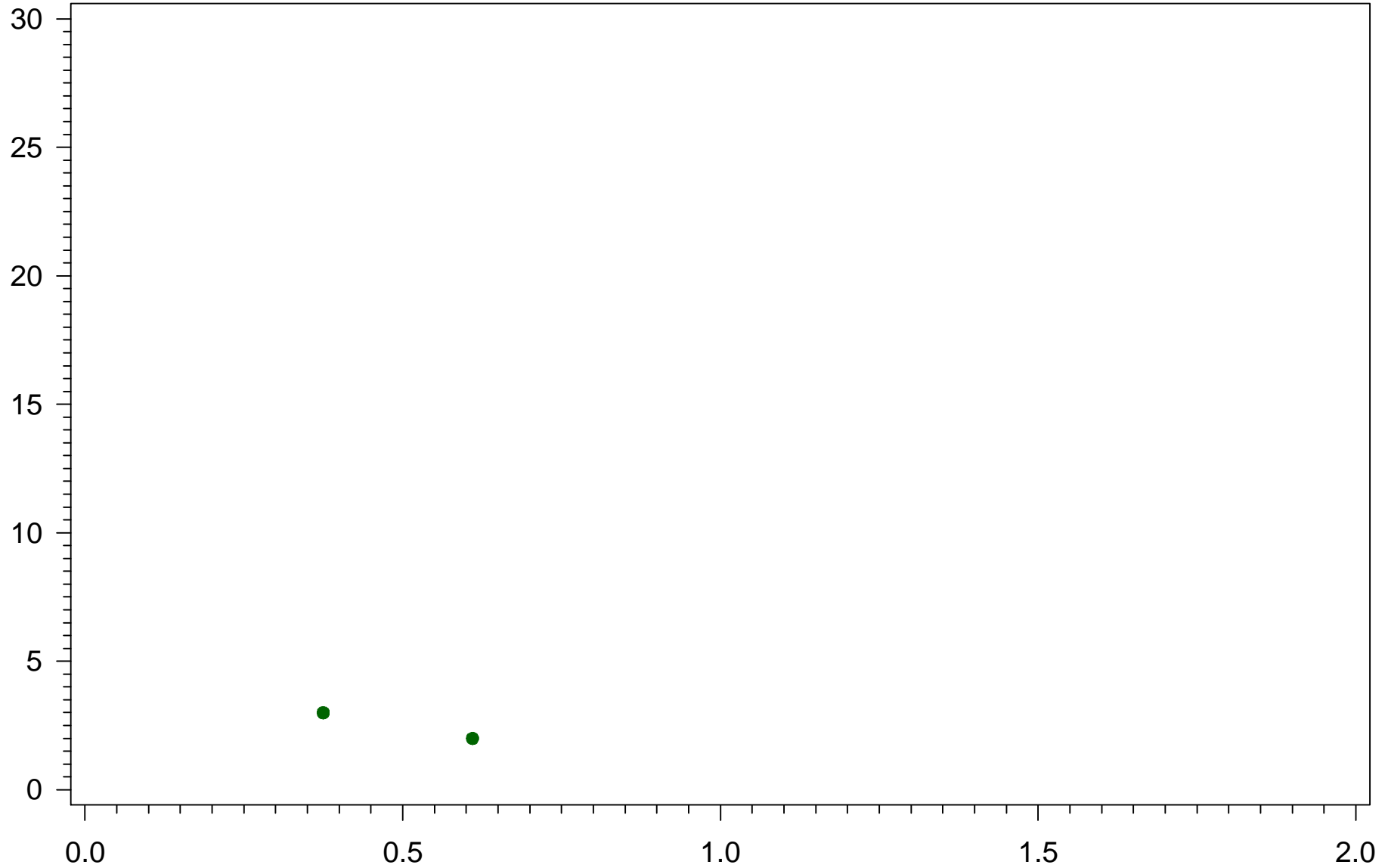
Naples Bay HALDCRK (1999-2009)



Naples Bay

NB2
(1999-2009)

CHLA_ug_L

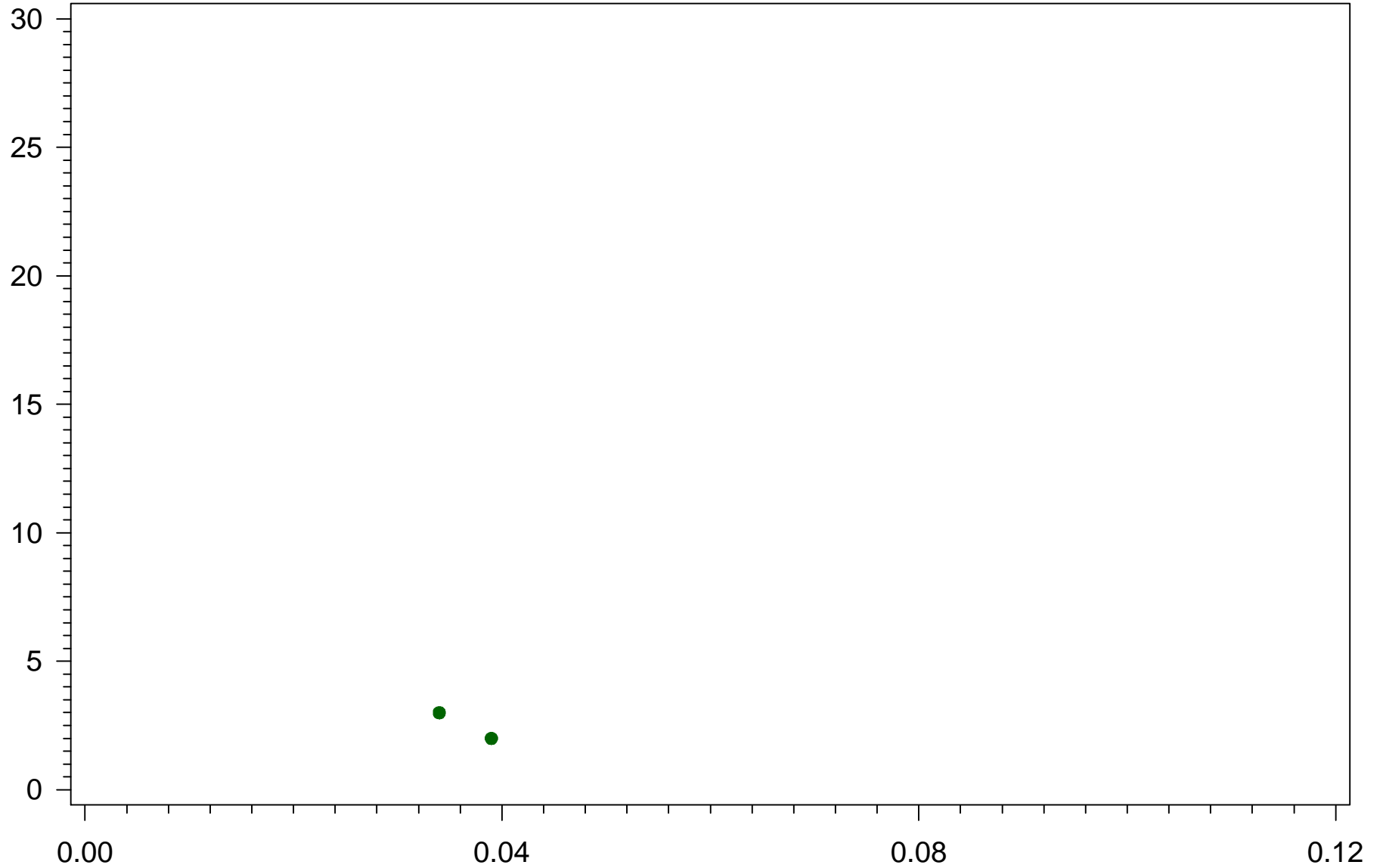


TN_mg_L

Naples Bay

NB2
(1999-2009)

CHLA_ug_L

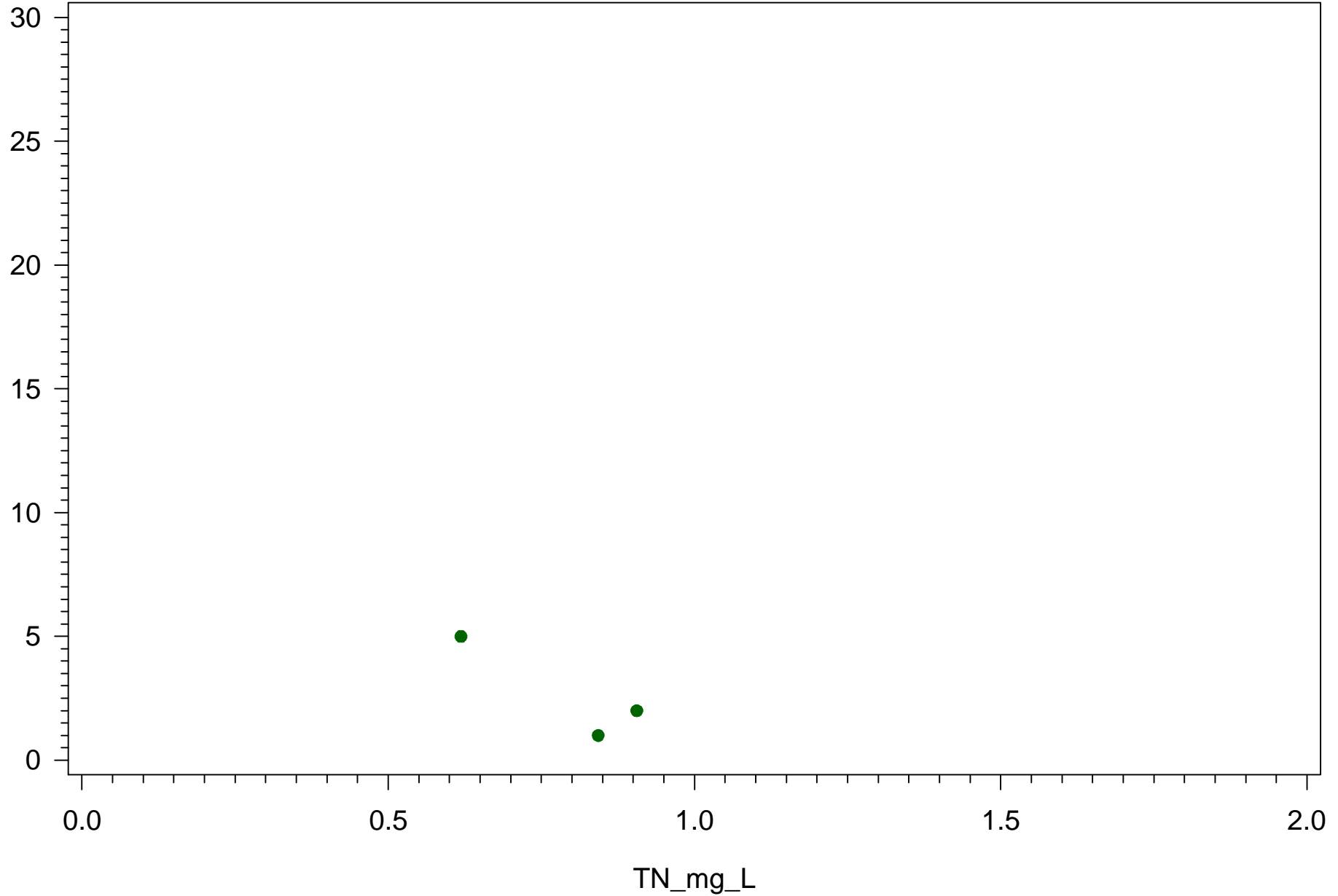


TP_mg_L

Naples Bay

NB4
(1999-2009)

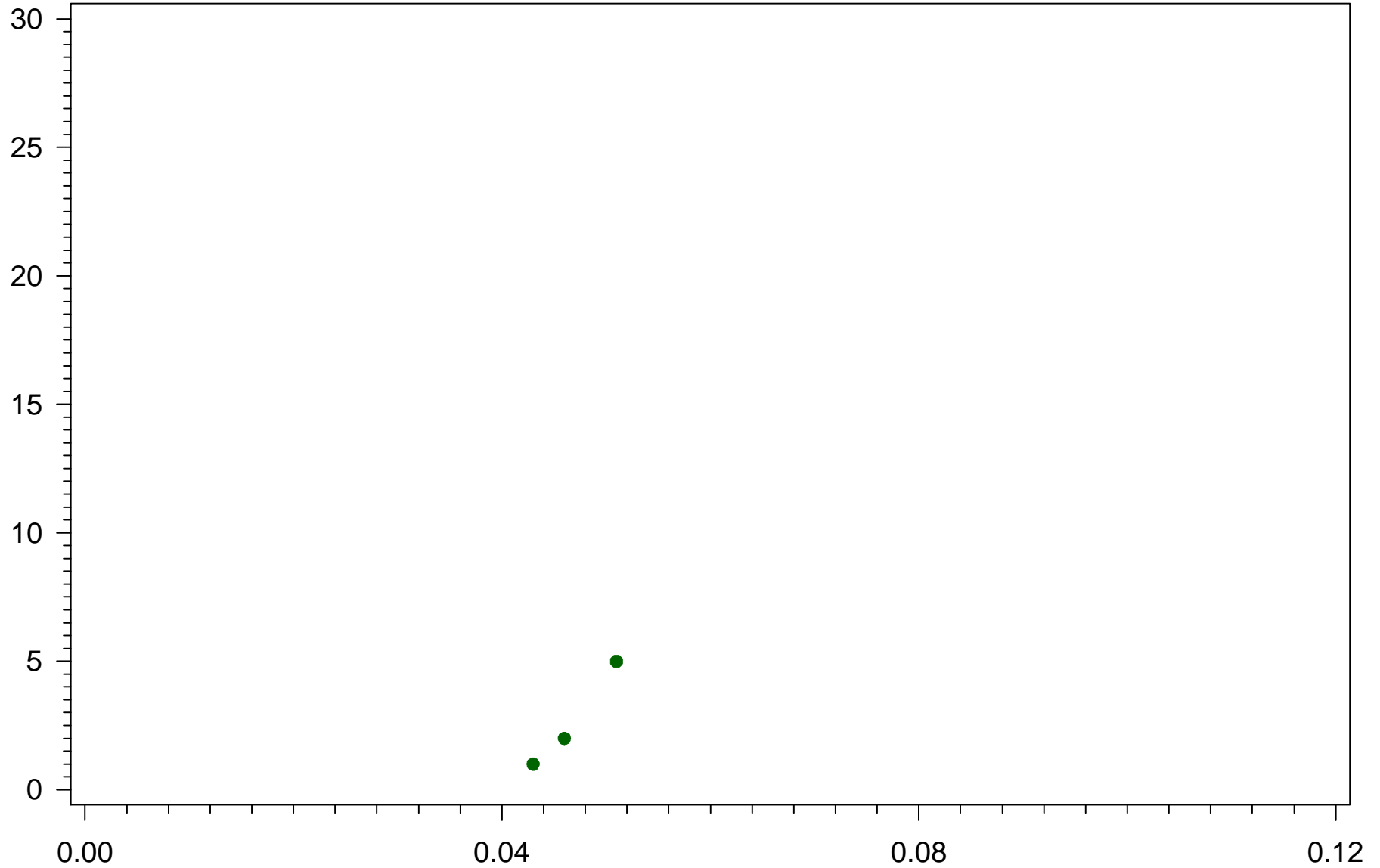
CHLA_ug_L



Naples Bay

NB4
(1999-2009)

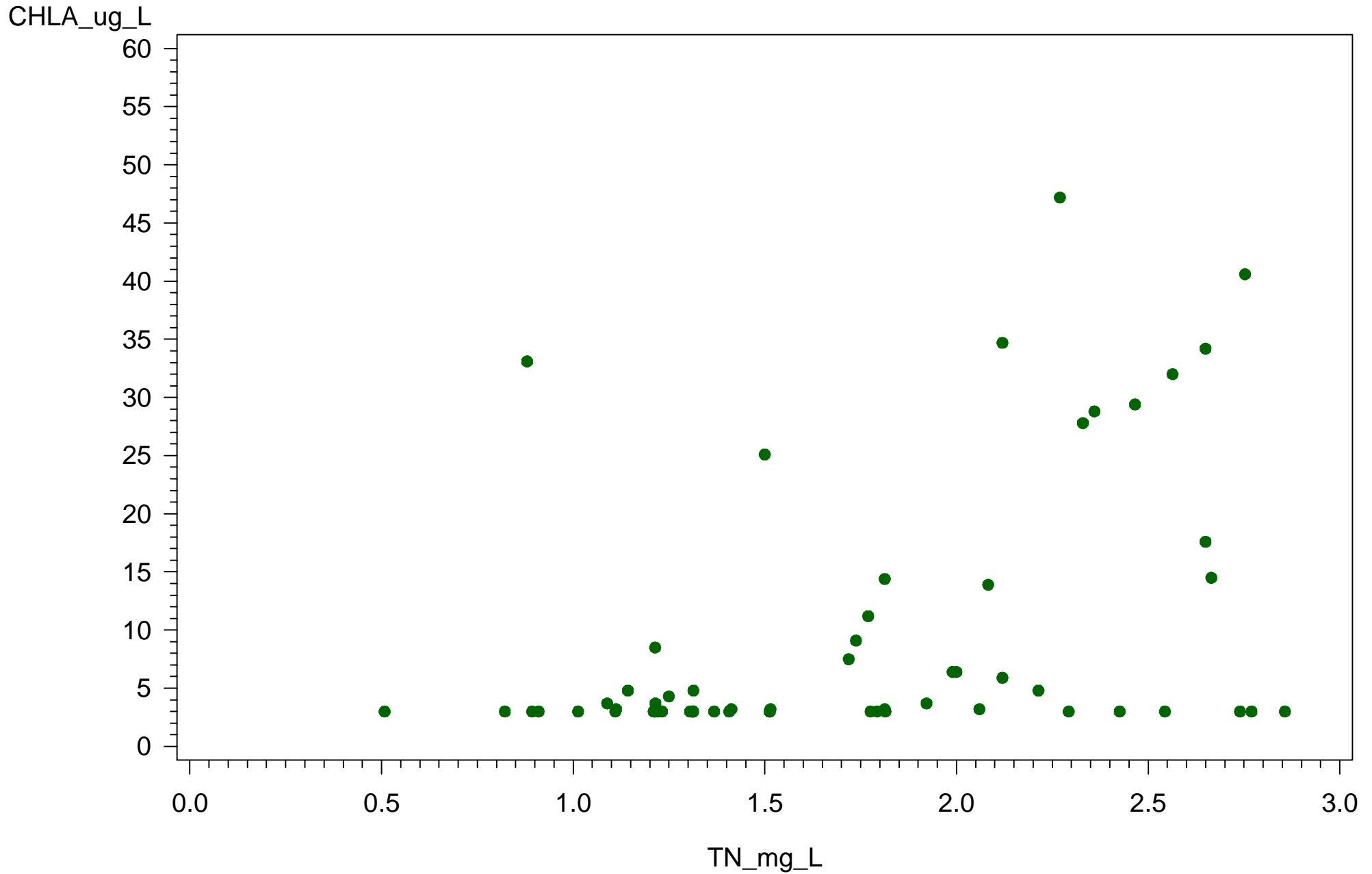
CHLA_ug_L



TP_mg_L

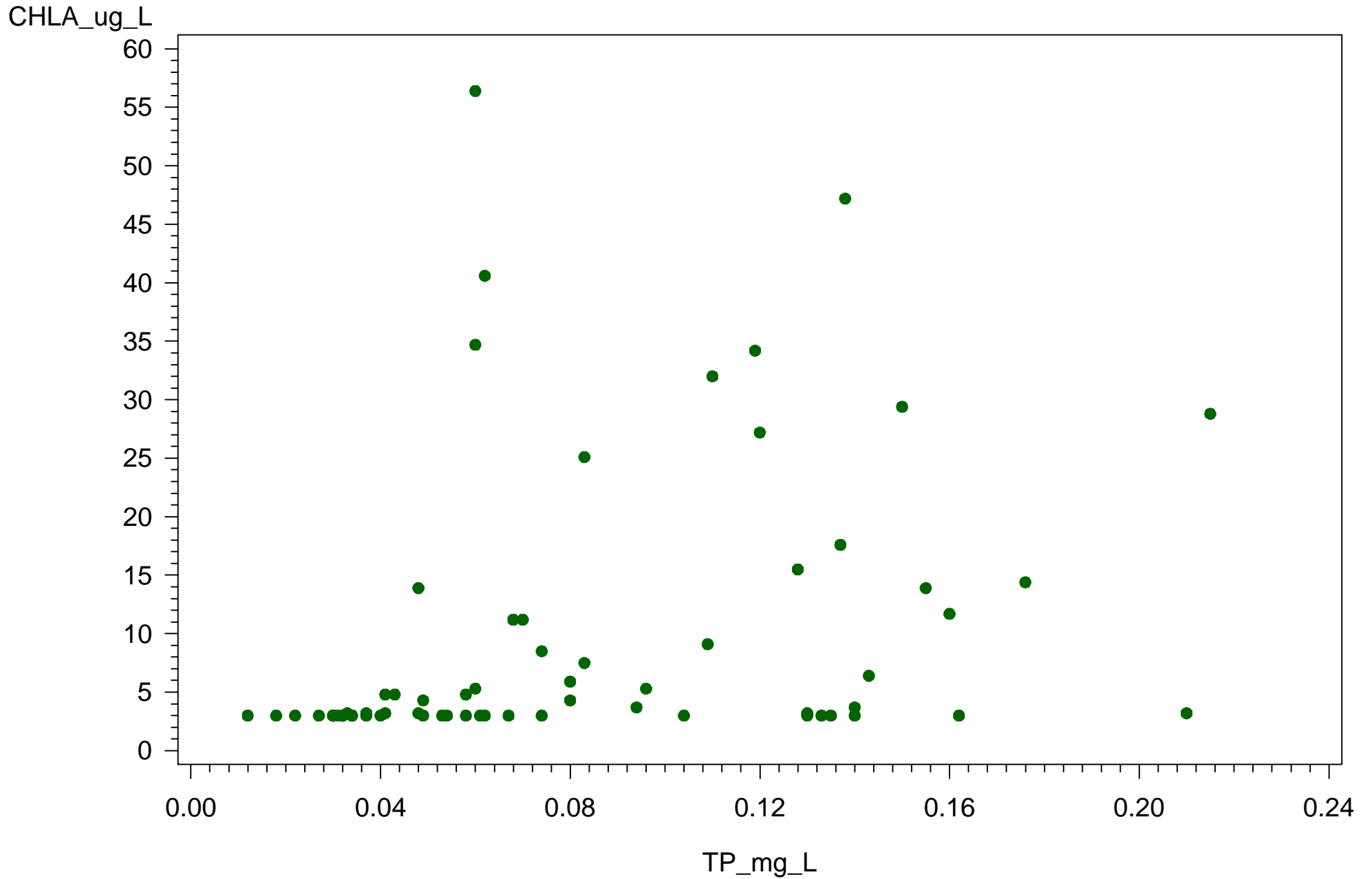
Okaloacoochee

OKALA858
(1999-2009)



Okaloacoochee

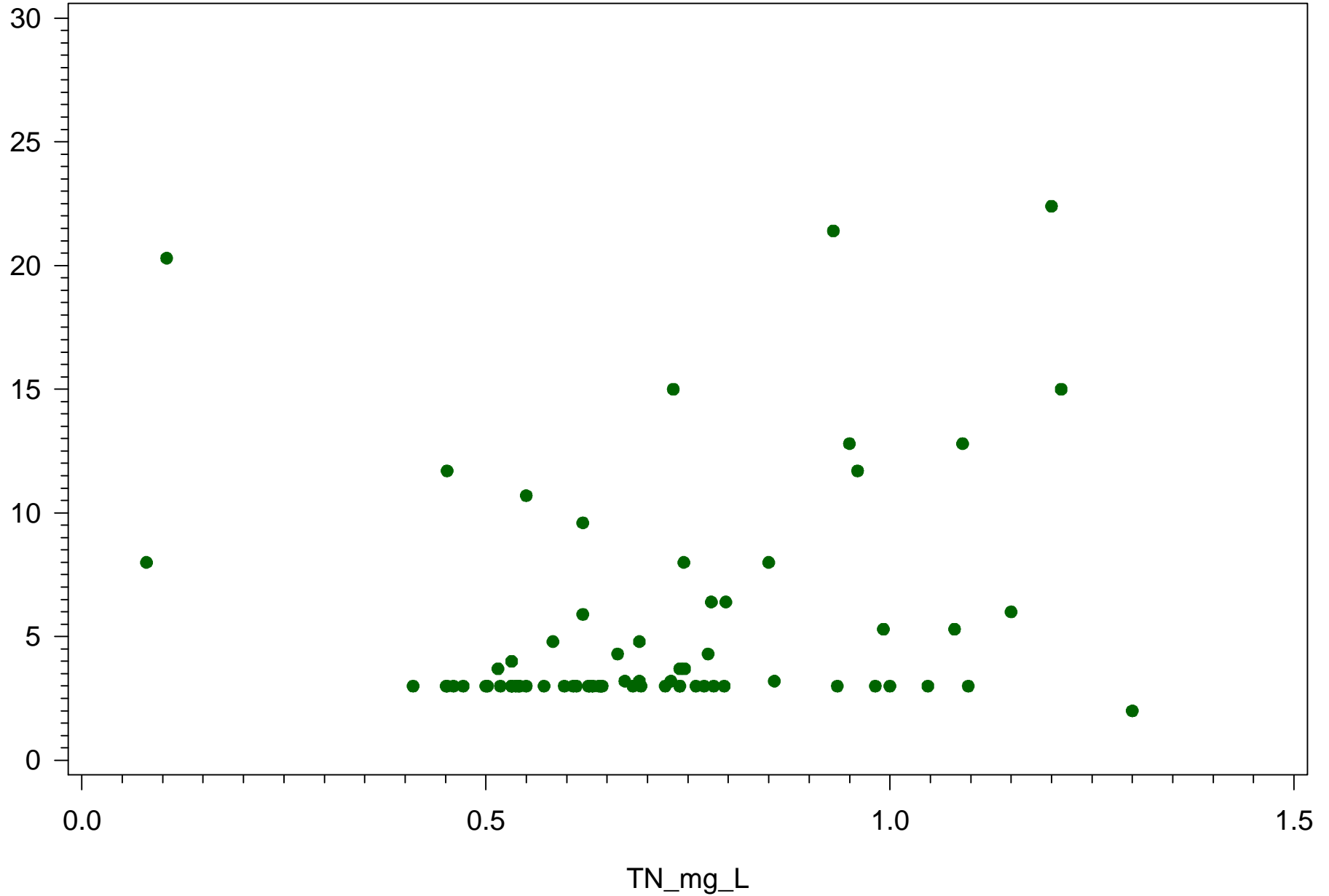
OKALA858
(1999-2009)



Rookery Bay E

BC22
(1999-2009)

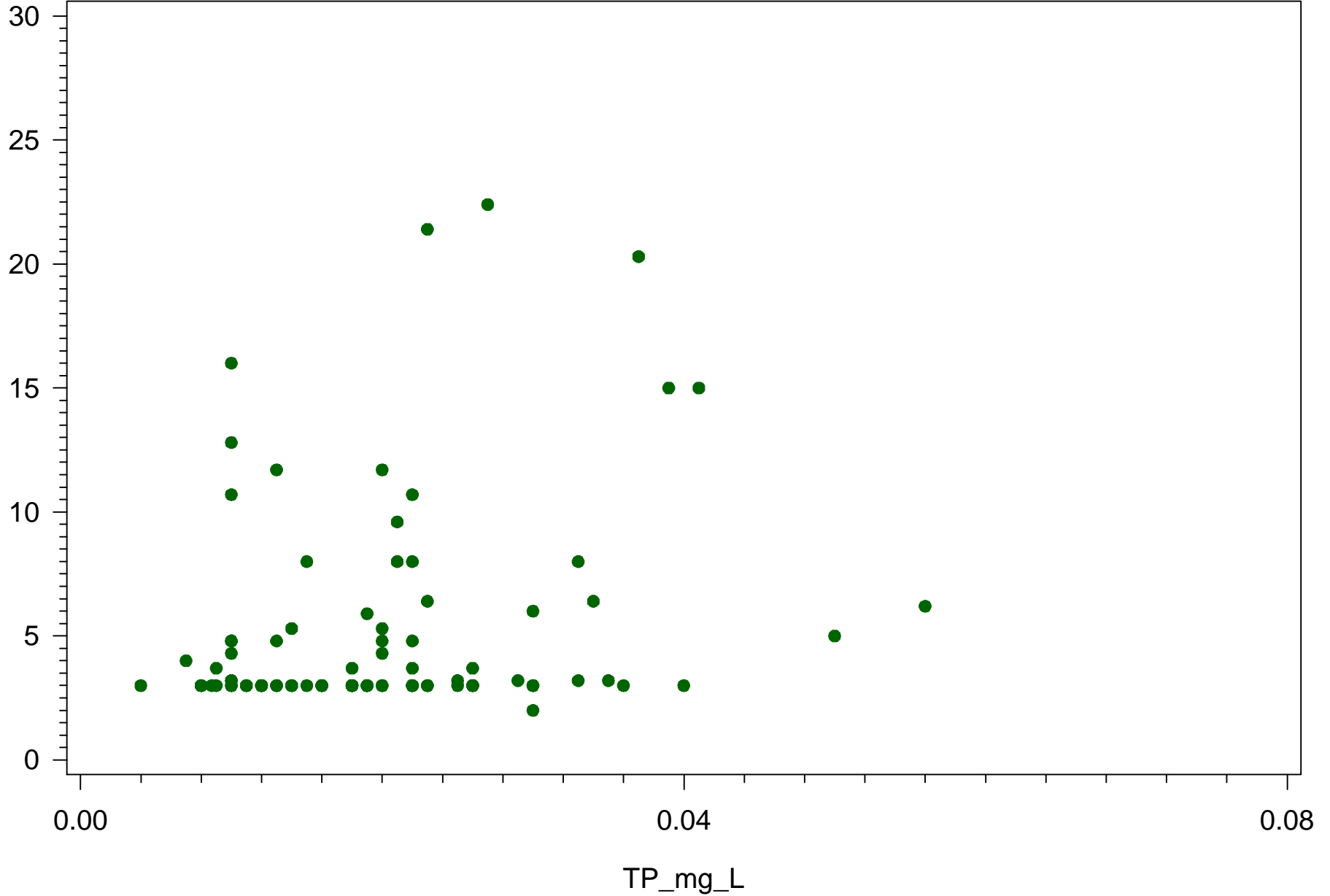
CHLA_ug_L



Rookery Bay E

BC22
(1999-2009)

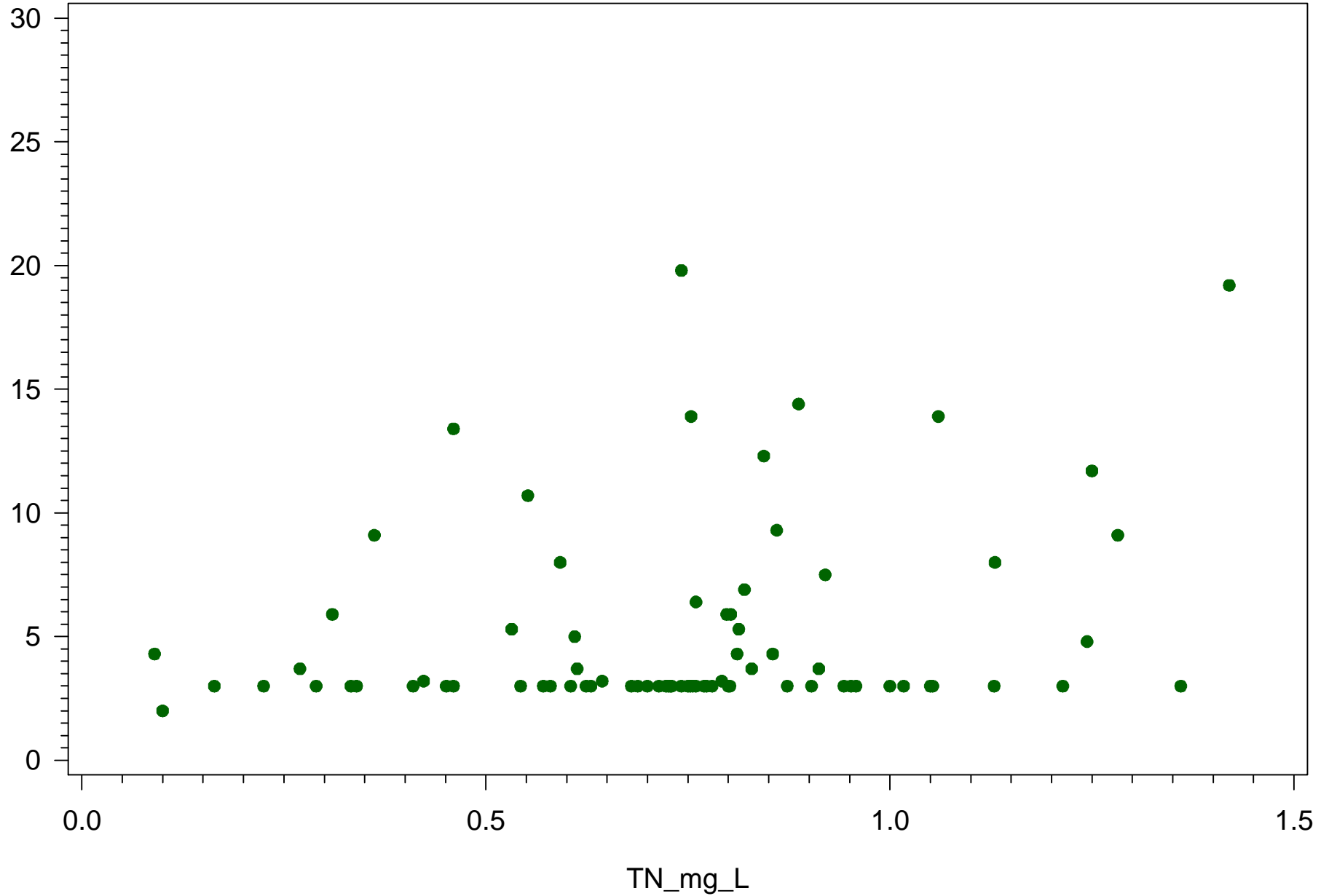
CHLA_ug_L



Rookery Bay E

BC6
(1999-2009)

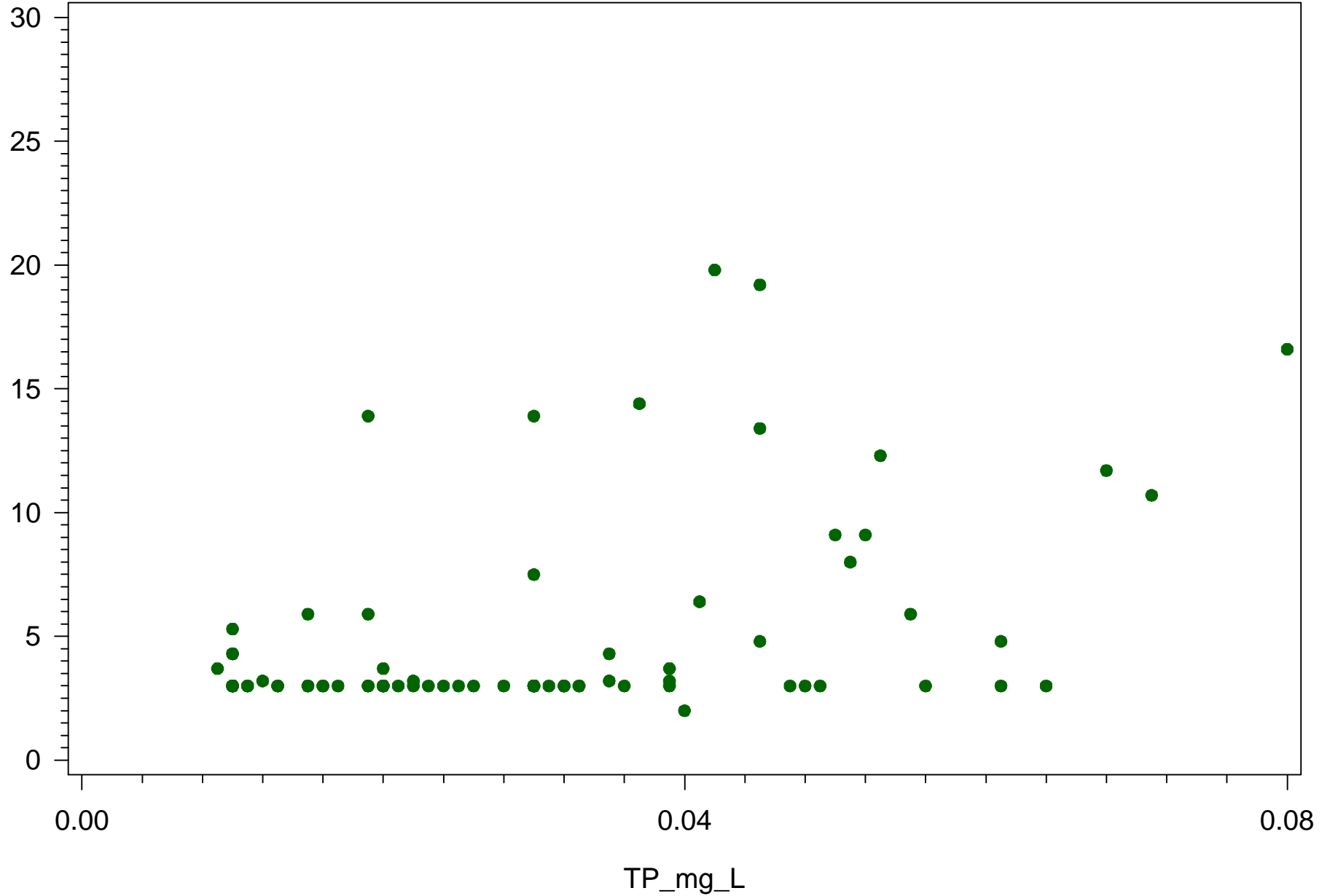
CHLA_ug_L



Rookery Bay E

BC6
(1999-2009)

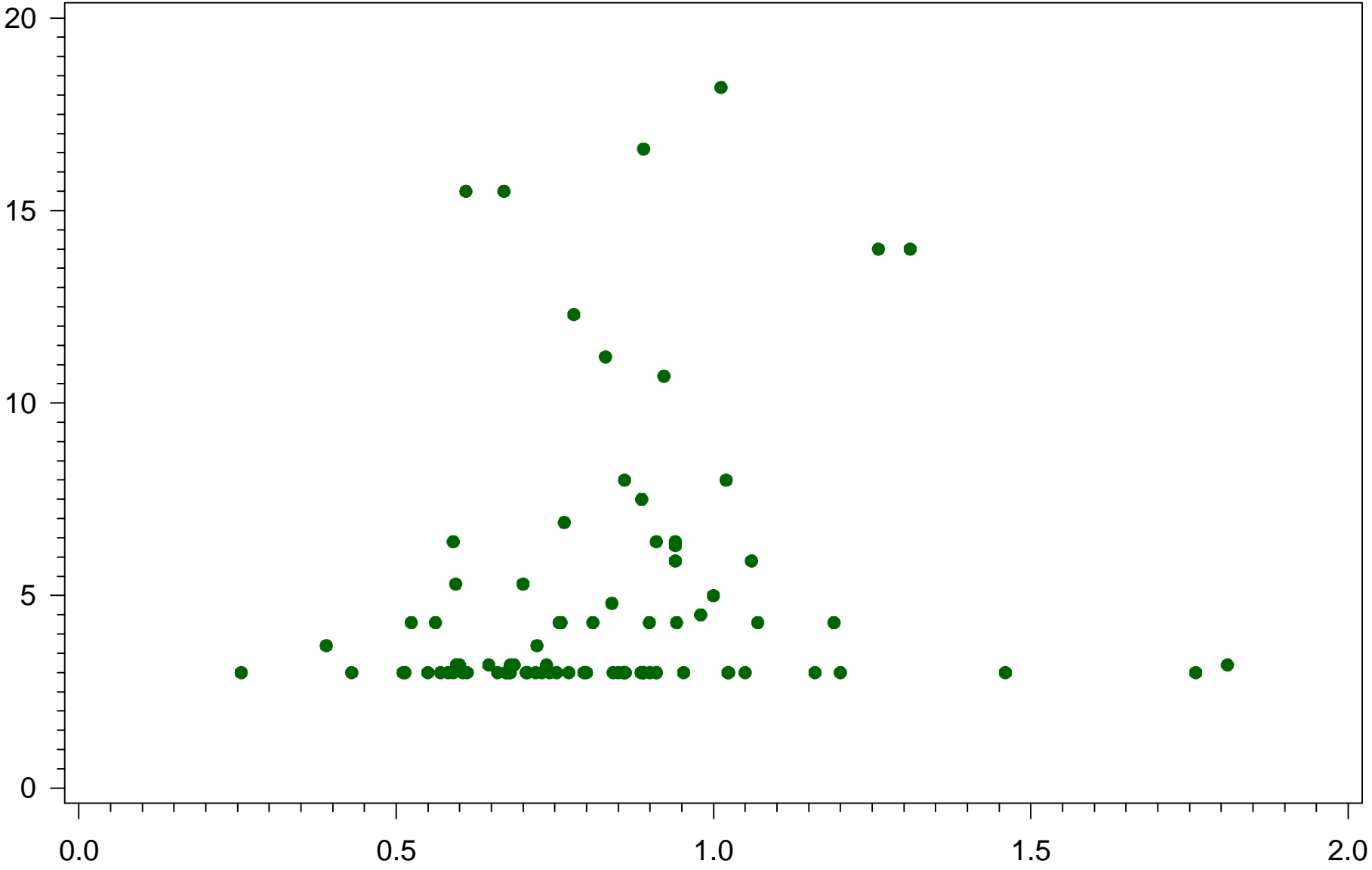
CHLA_ug_L



Rookery Bay W

LELY
(1999-2009)

CHLA_ug_L

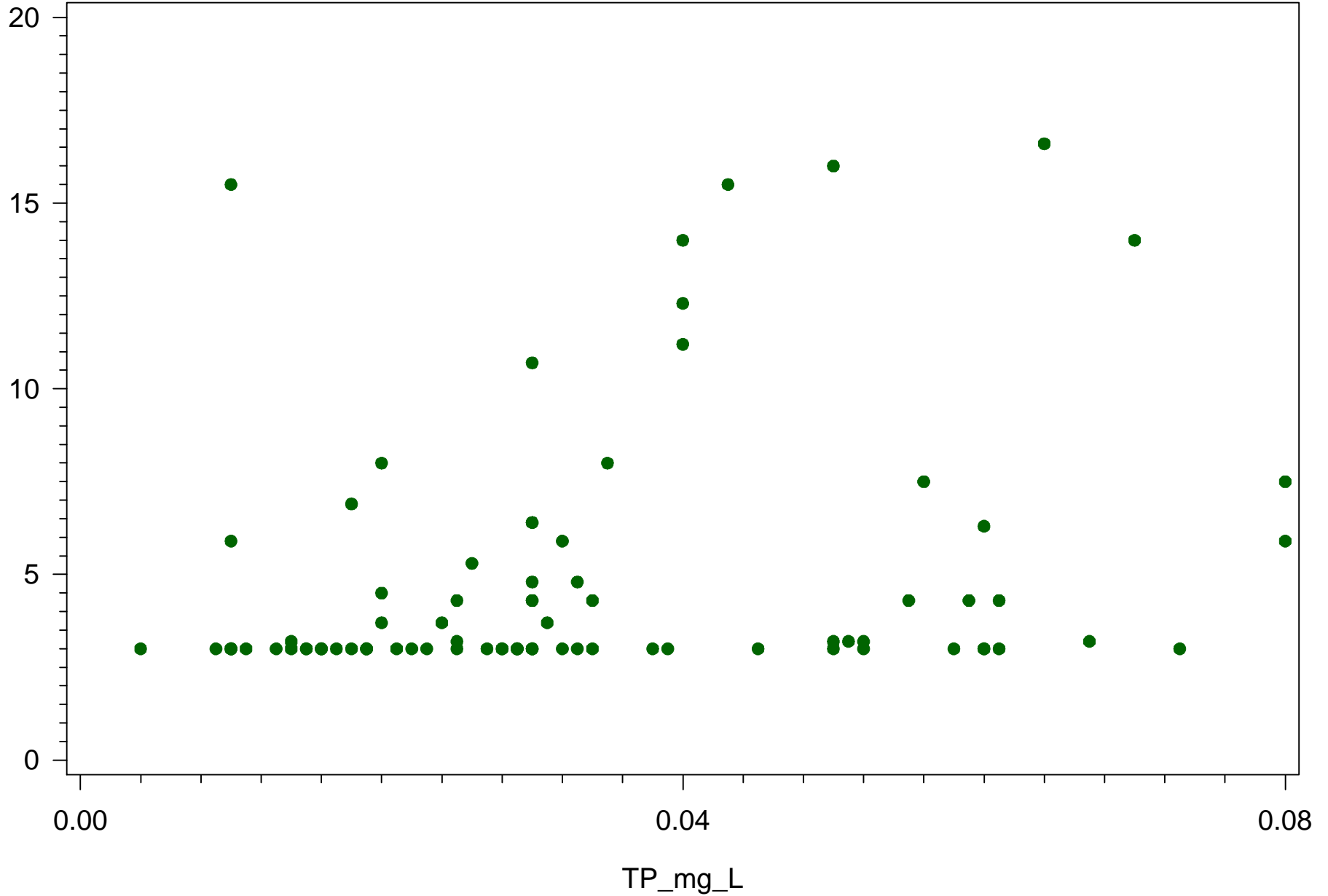


TN_mg_L

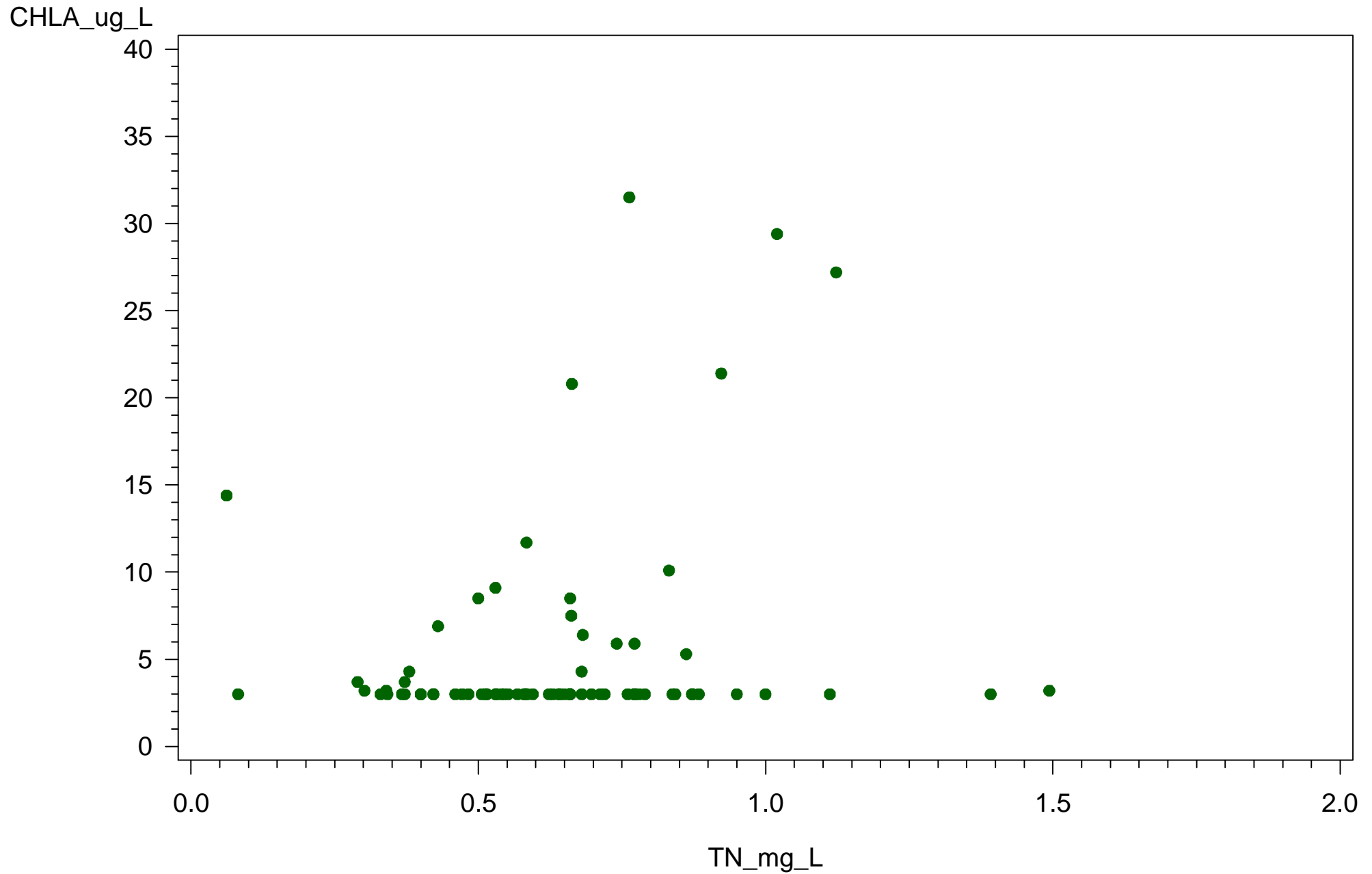
Rookery Bay W

LELY
(1999-2009)

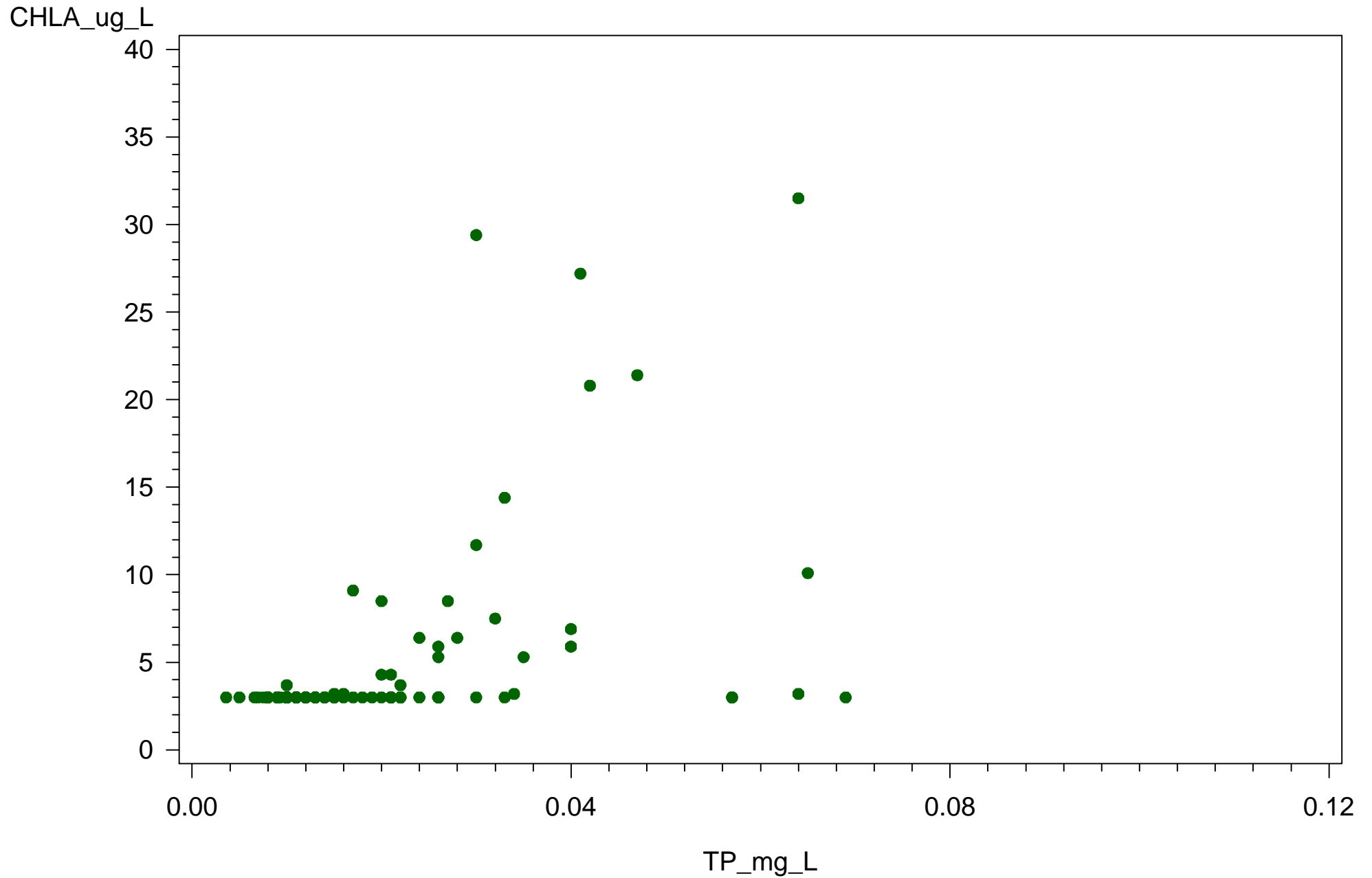
CHLA_ug_L



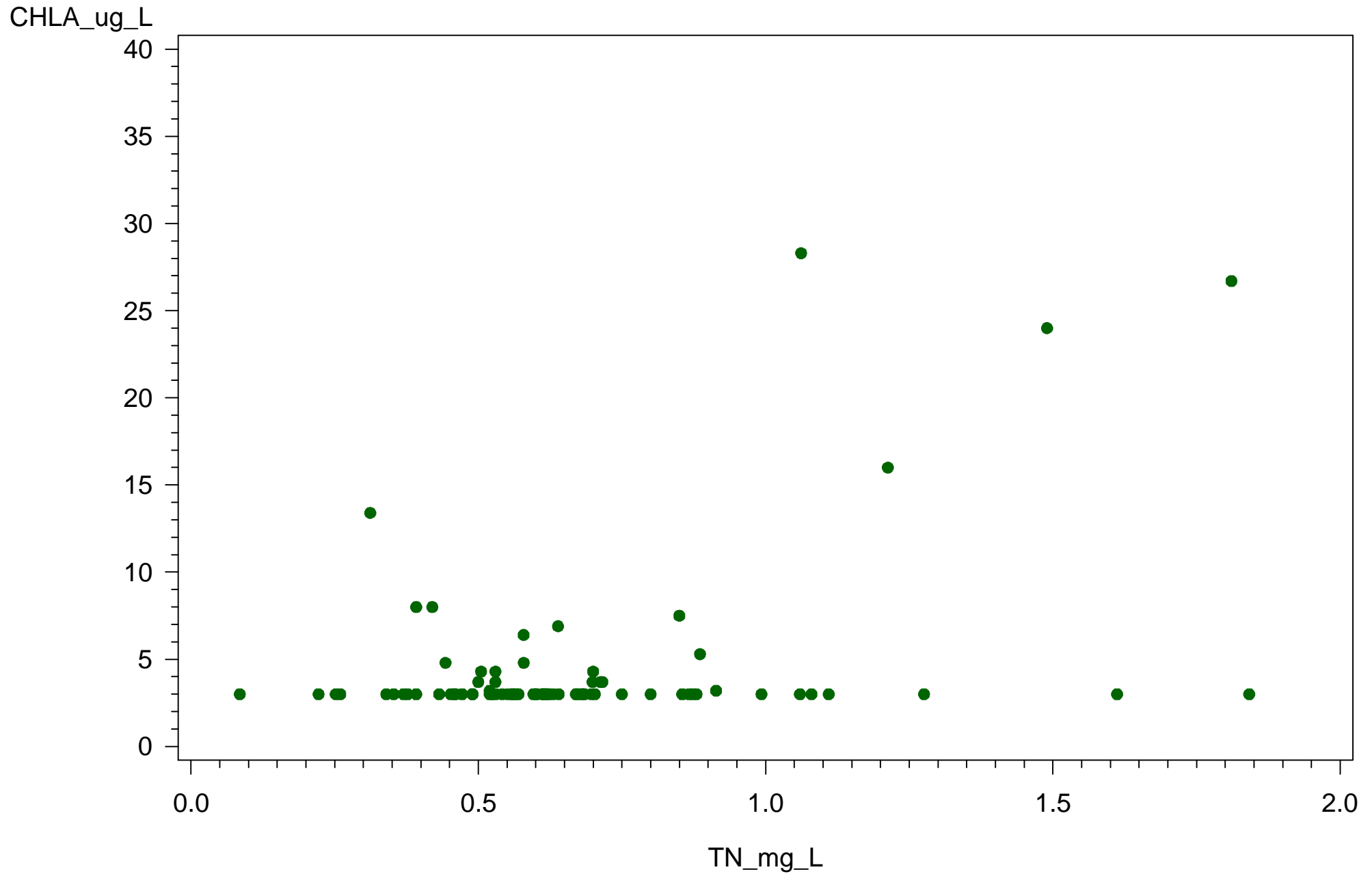
Tamiami
BC16
(1999-2009)



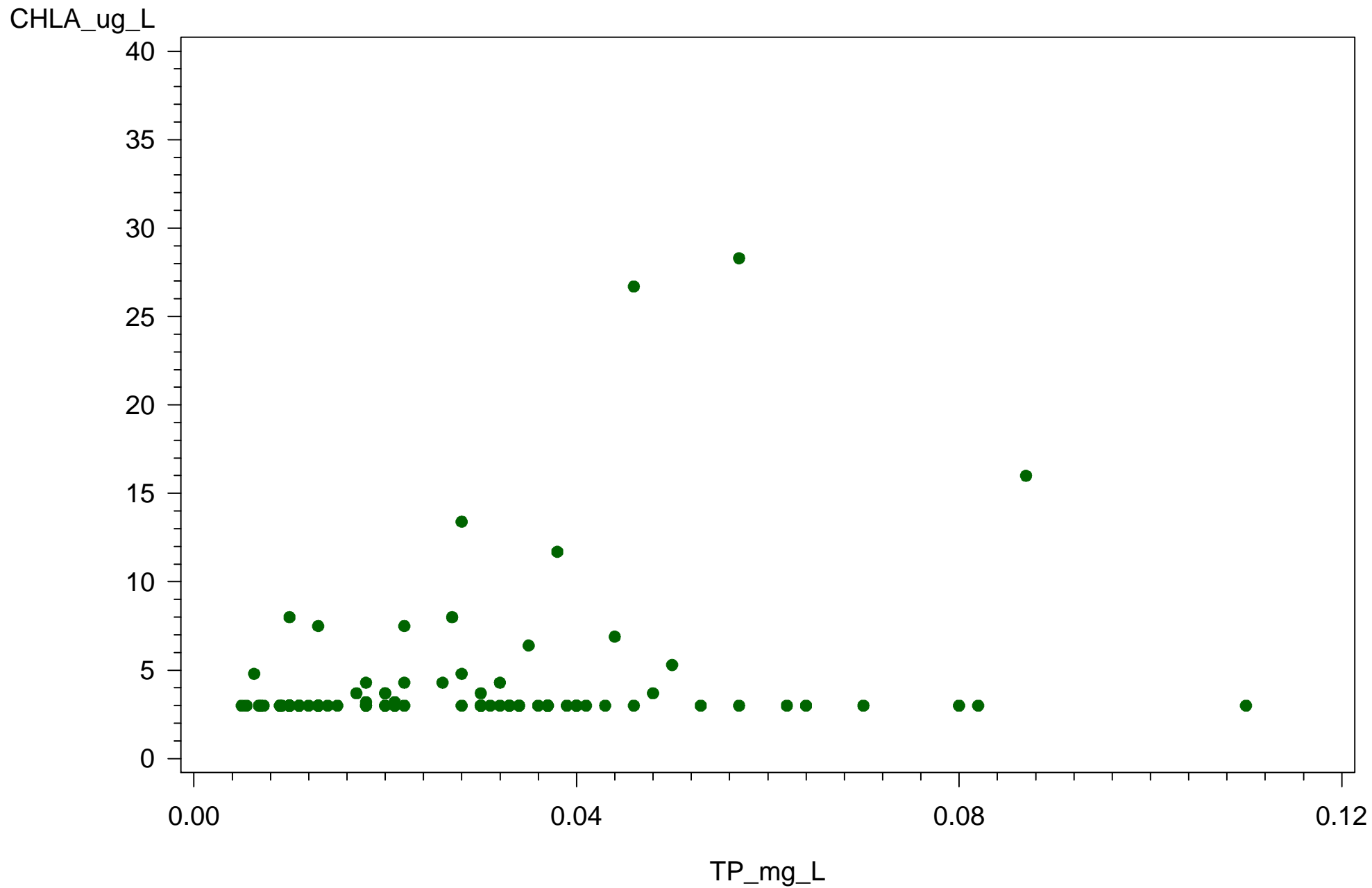
Tamiami
BC16
(1999-2009)



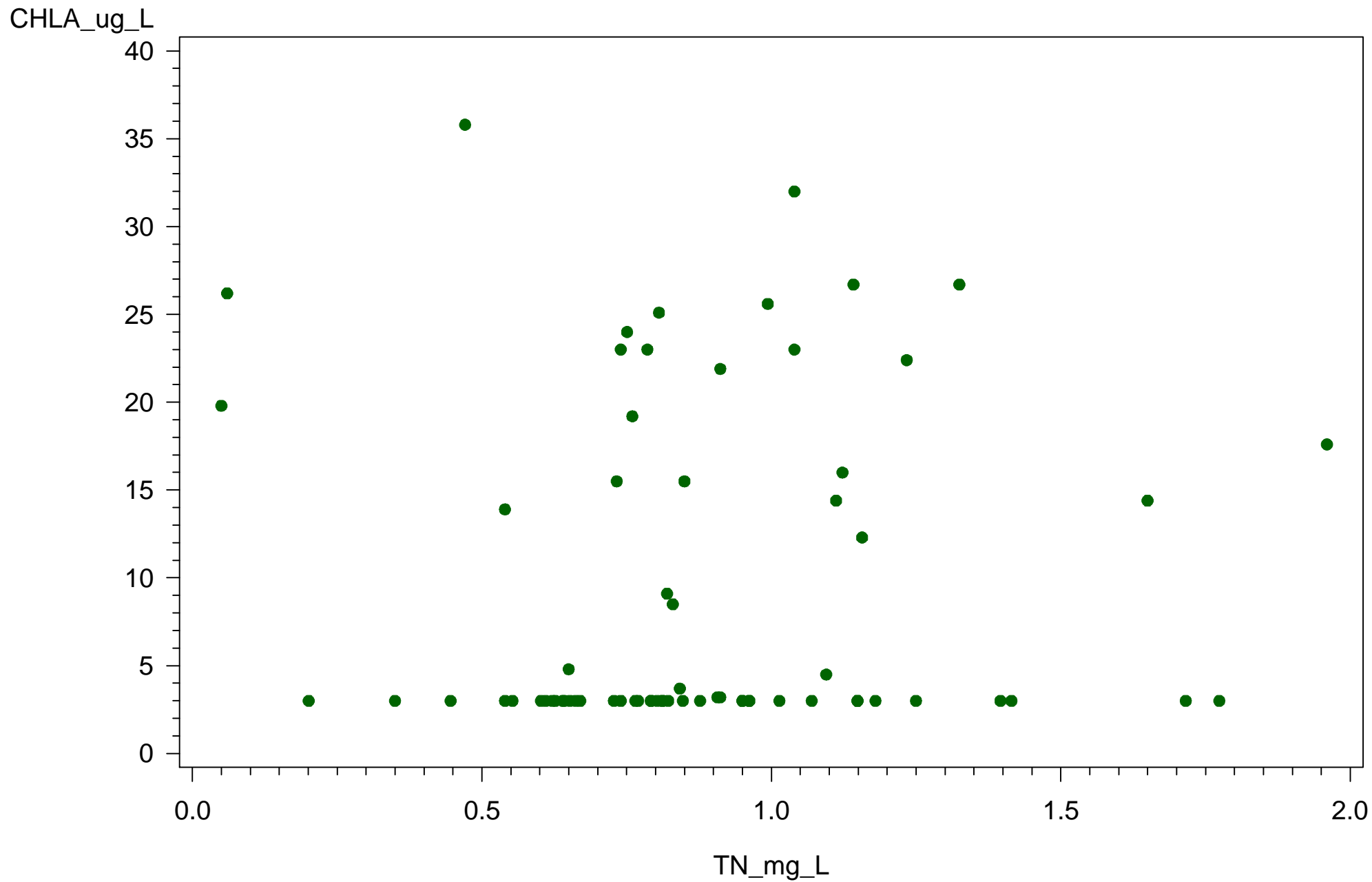
Tamiami
BC17
(1999-2009)



Tamiami
BC17
(1999-2009)

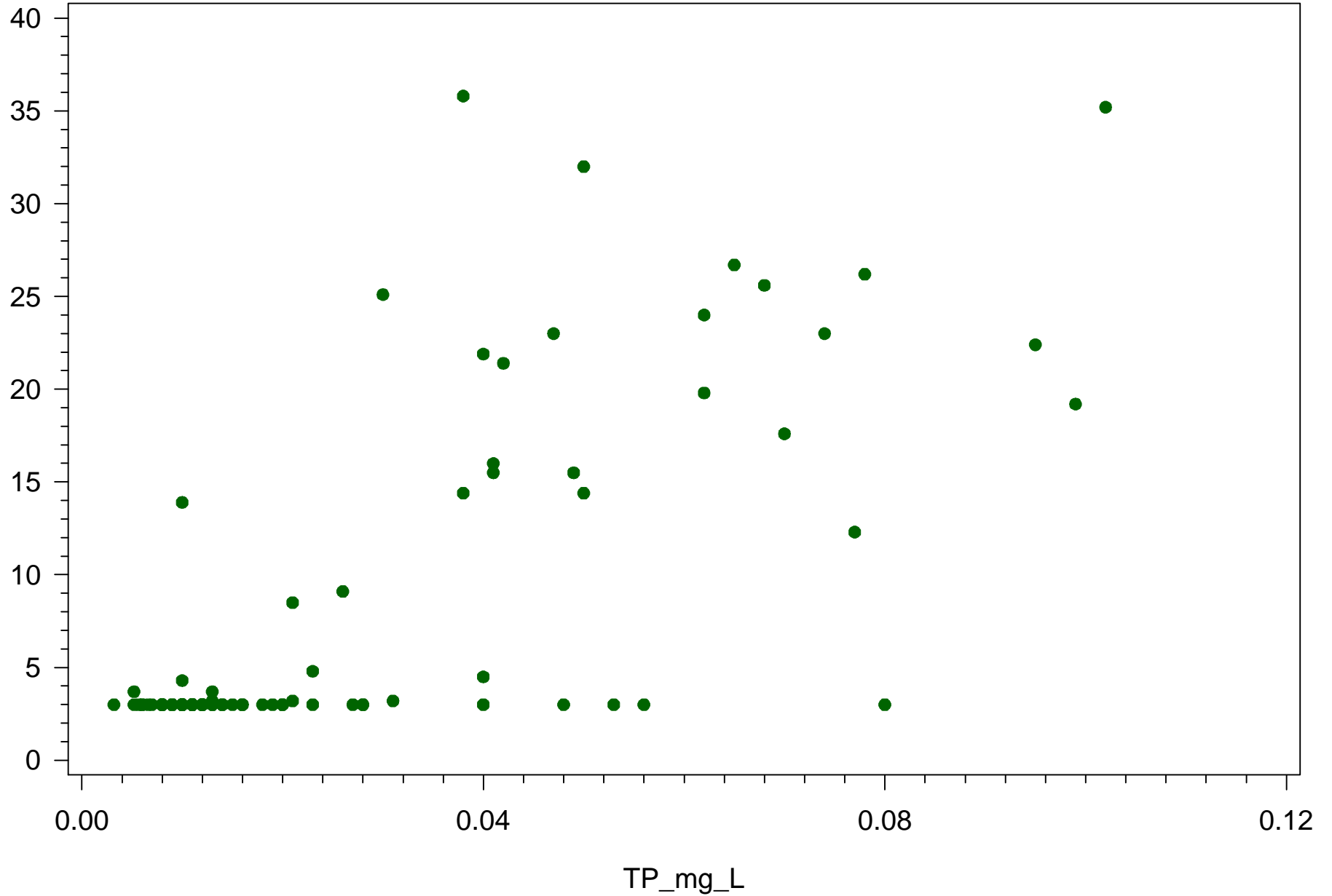


Tamiami GATOR (1999-2009)

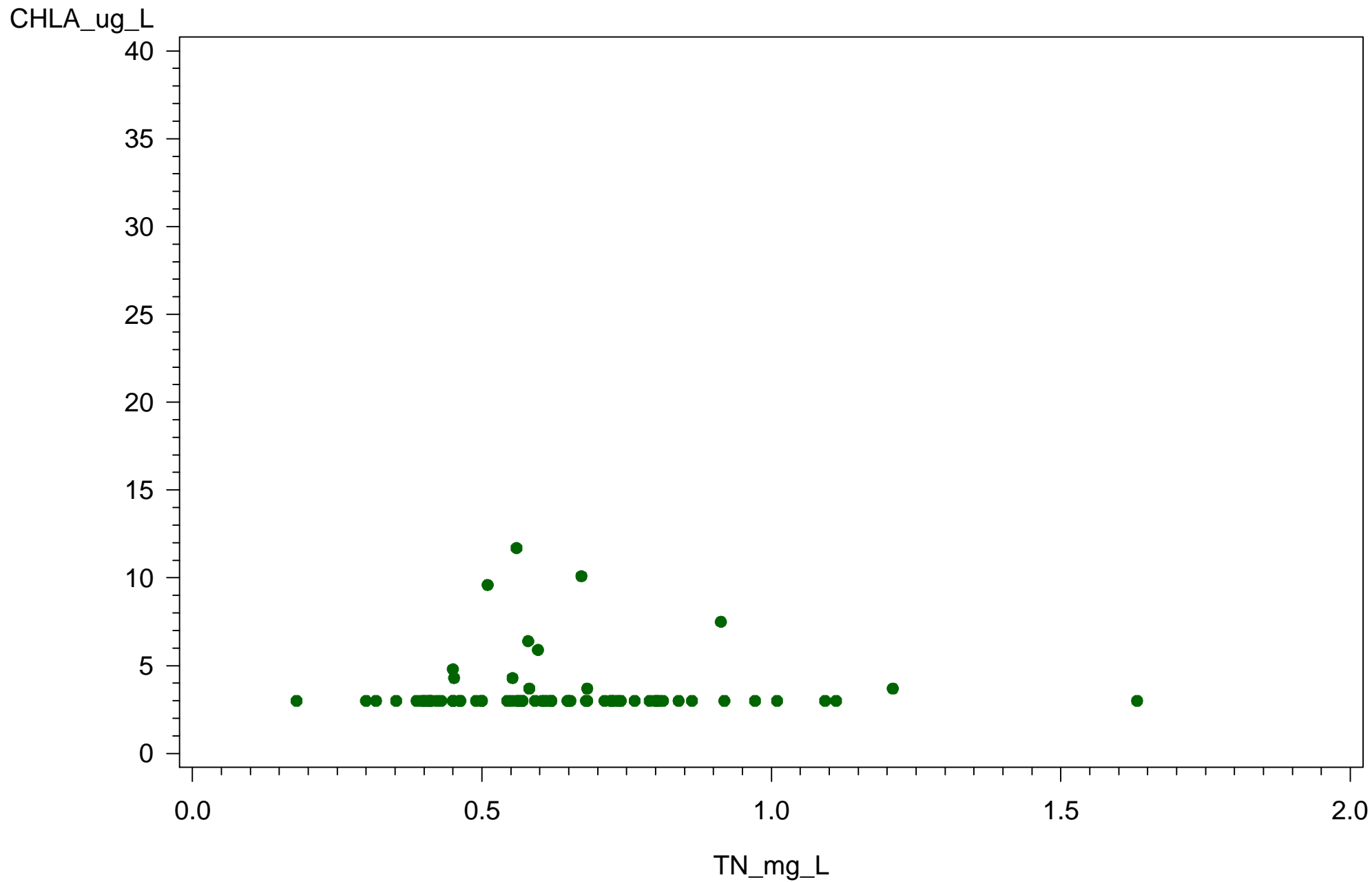


Tamiami
GATOR
(1999-2009)

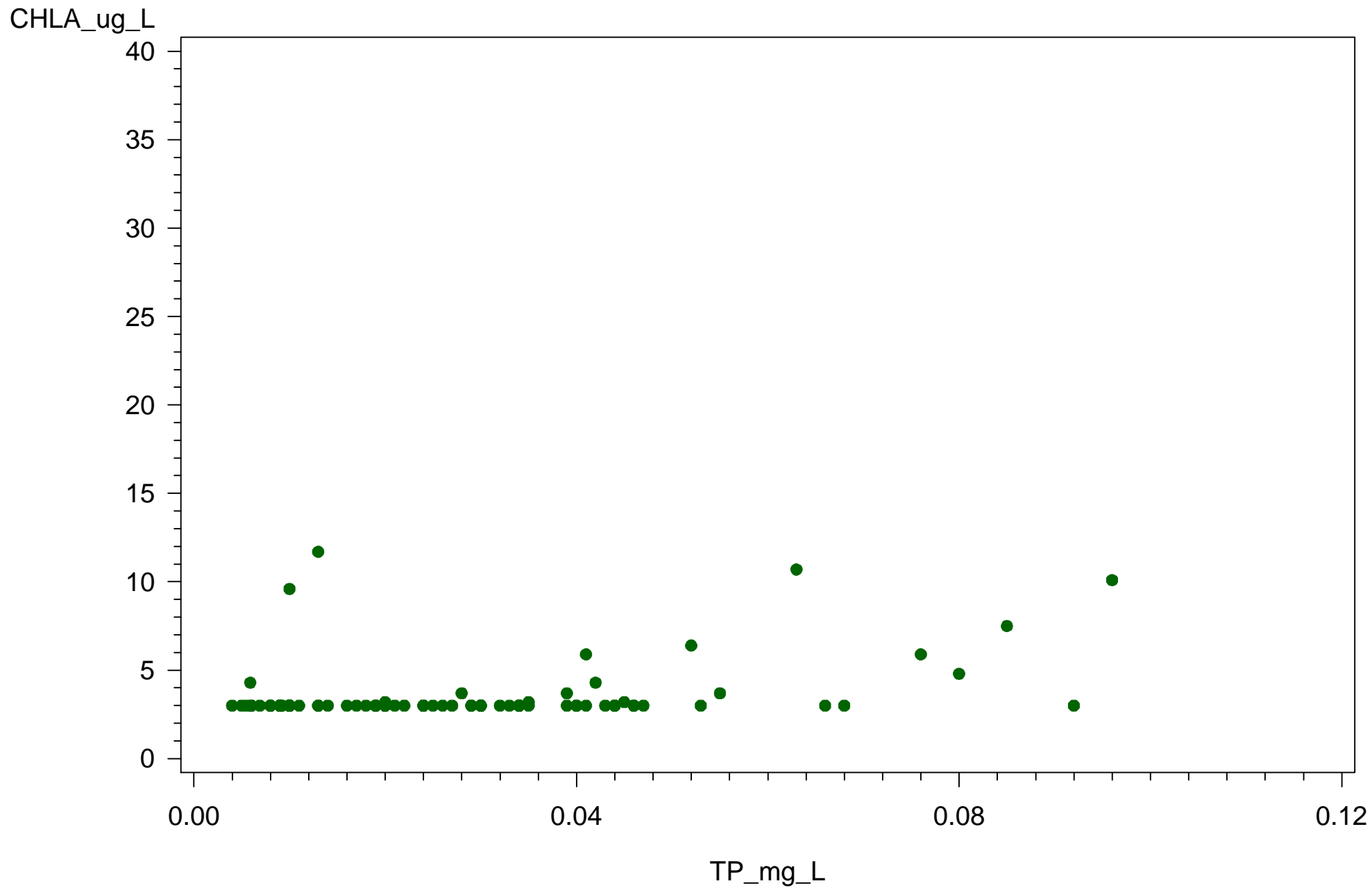
CHLA_ug_L



Tamiami
MONROE
(1999-2009)

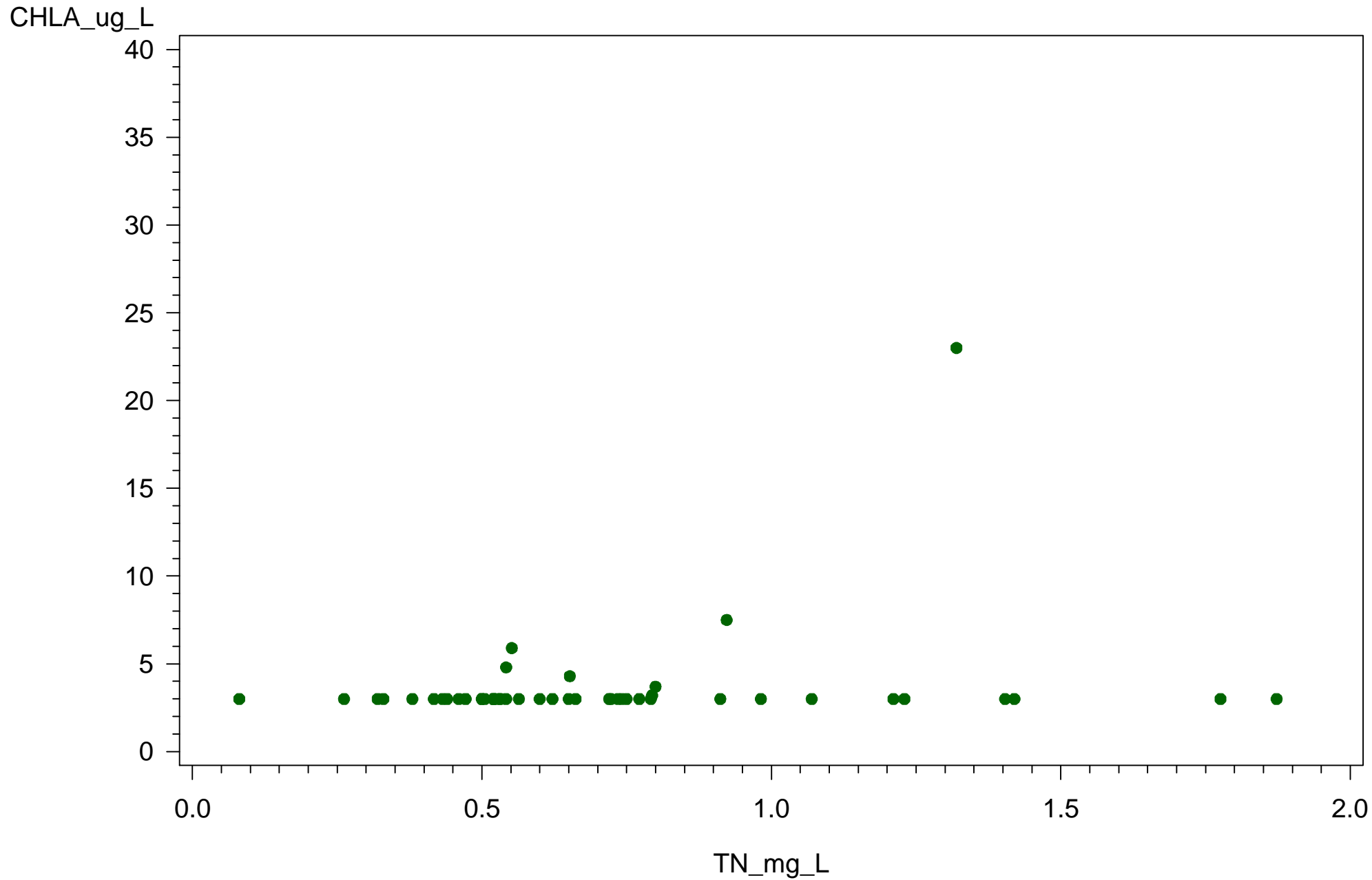


Tamiami
MONROE
(1999-2009)



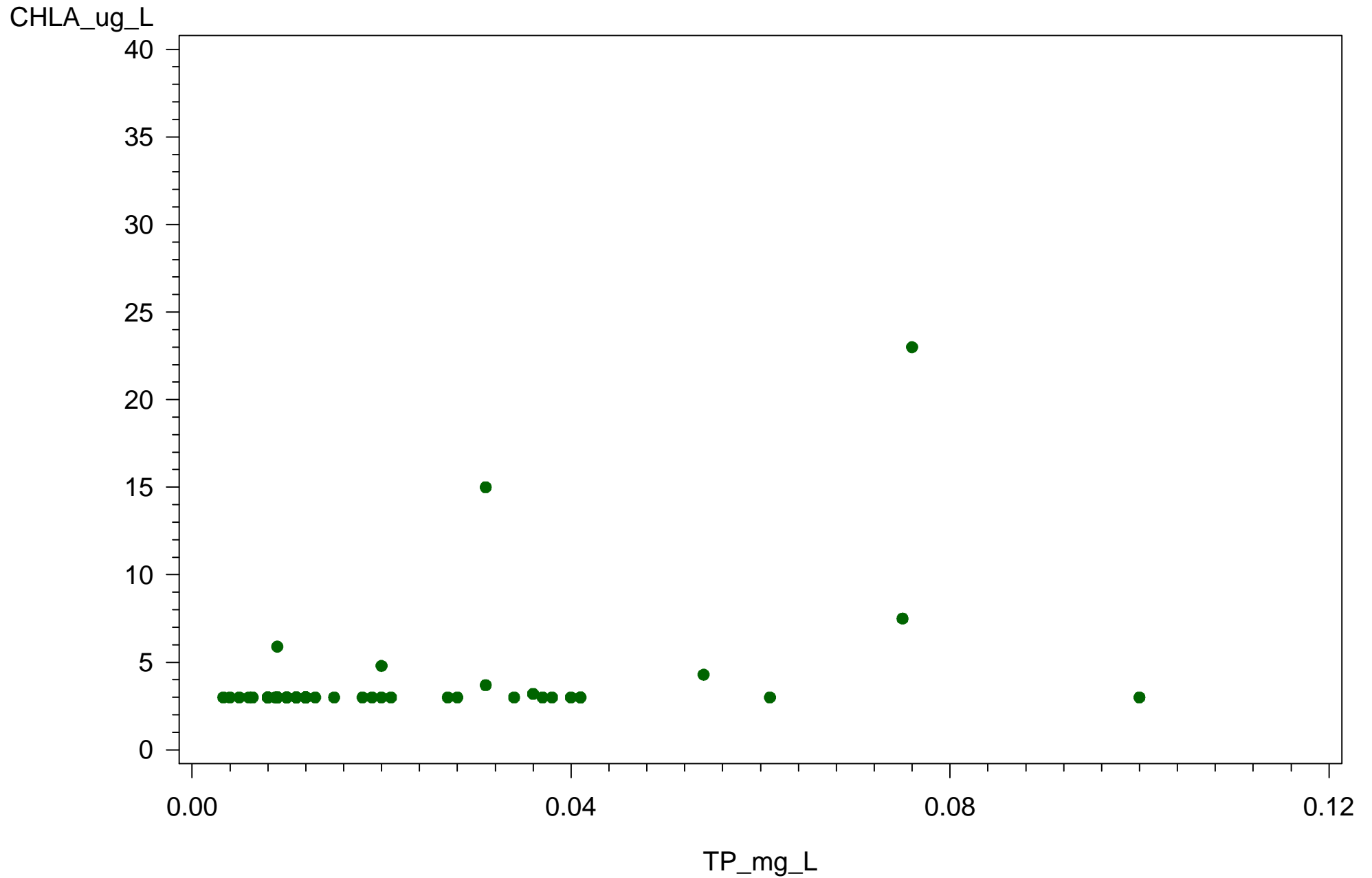
Tamiami

TAMBR90
(1999-2009)

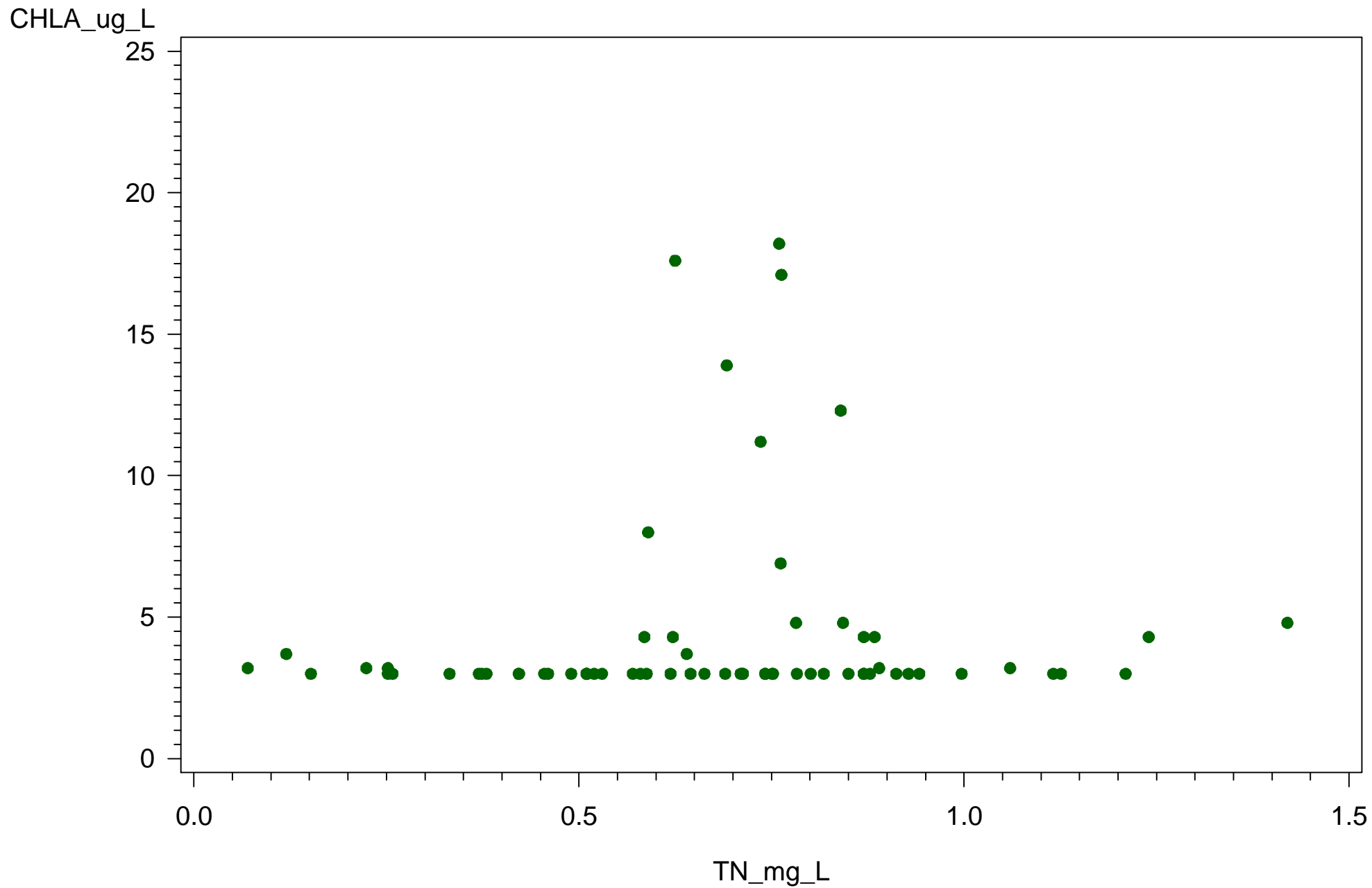


Tamiami

TAMBR90
(1999-2009)

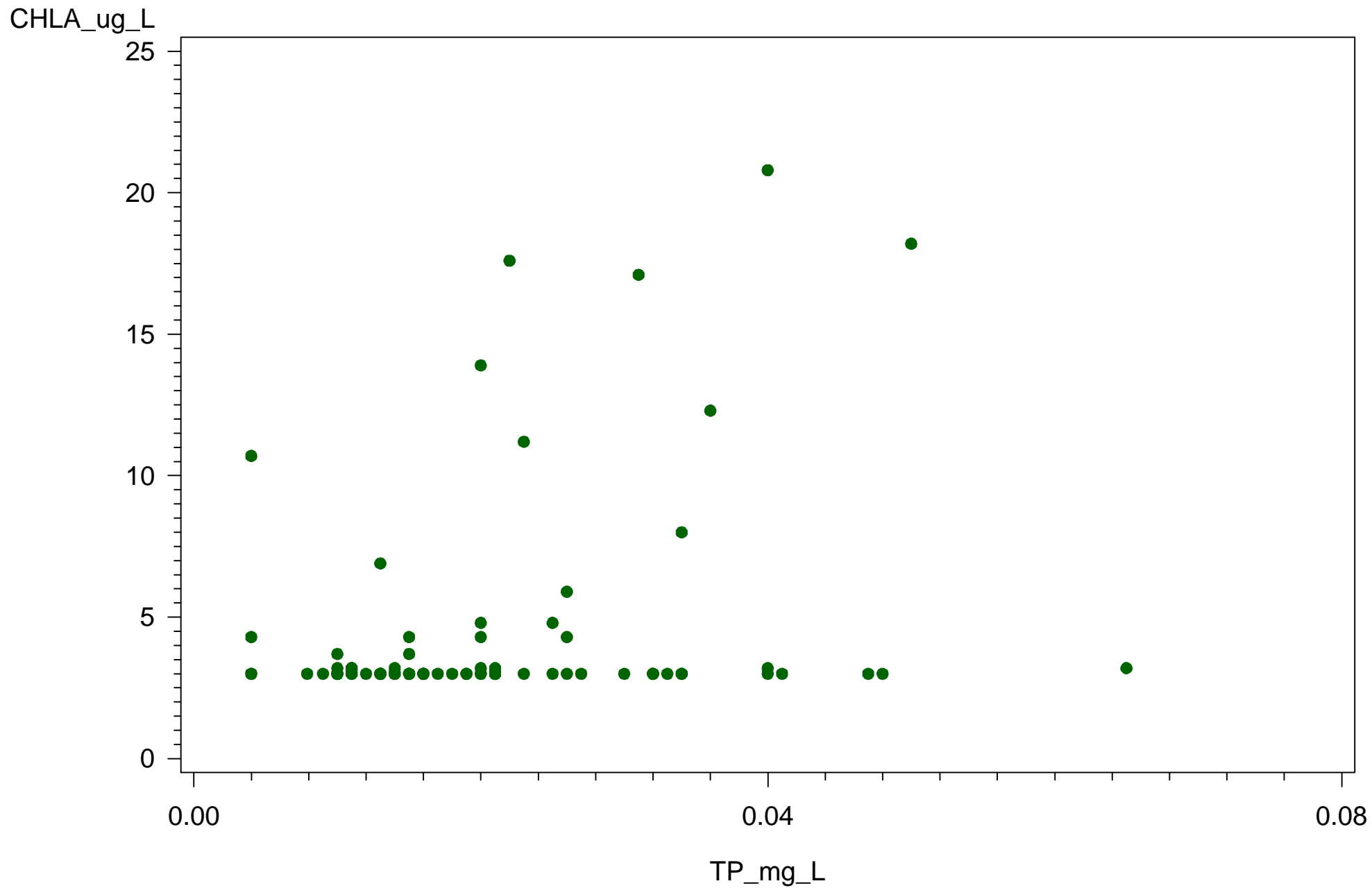


Ten Thousand BARRIVN (1999-2009)

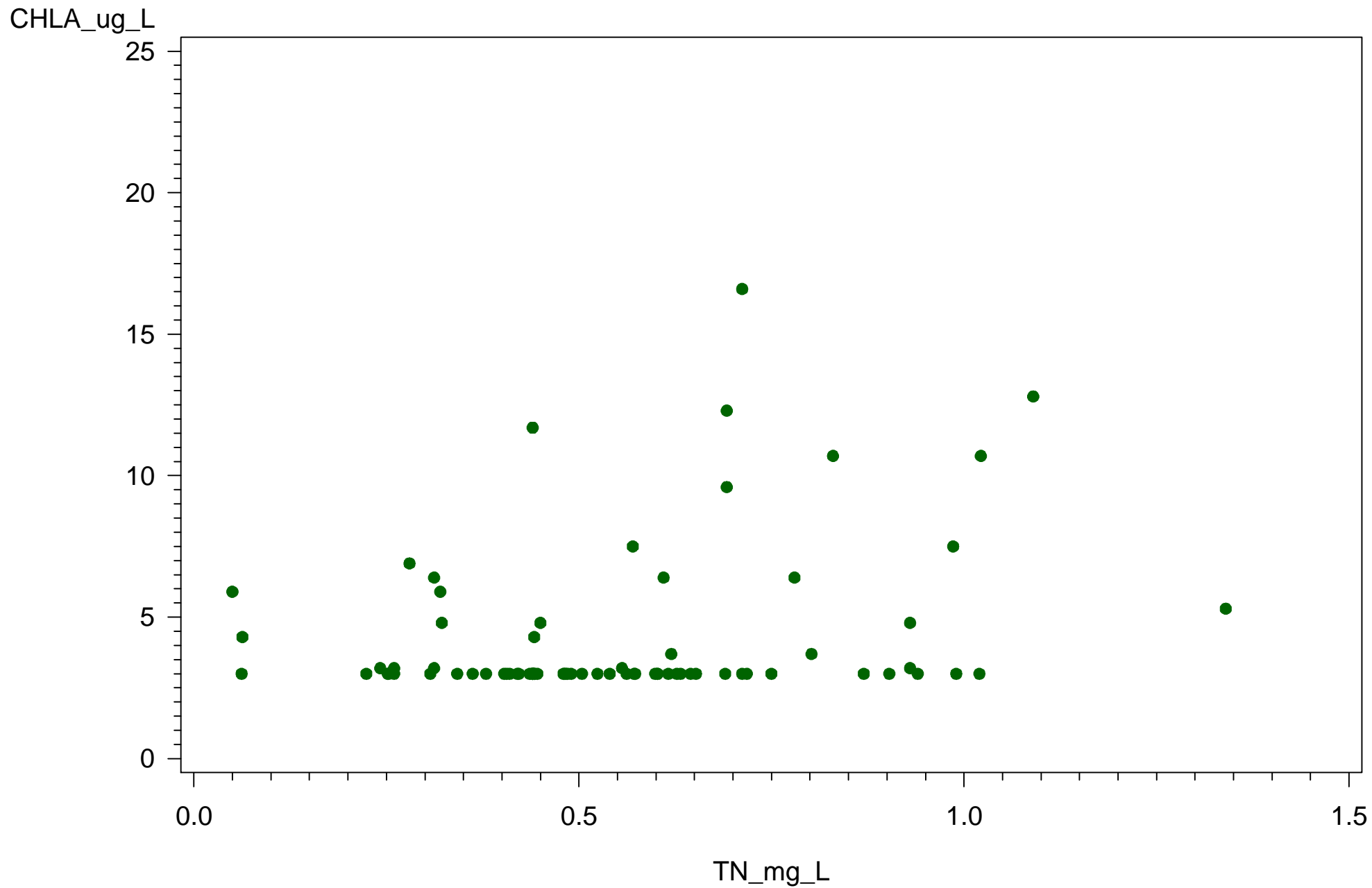


Ten Thousand

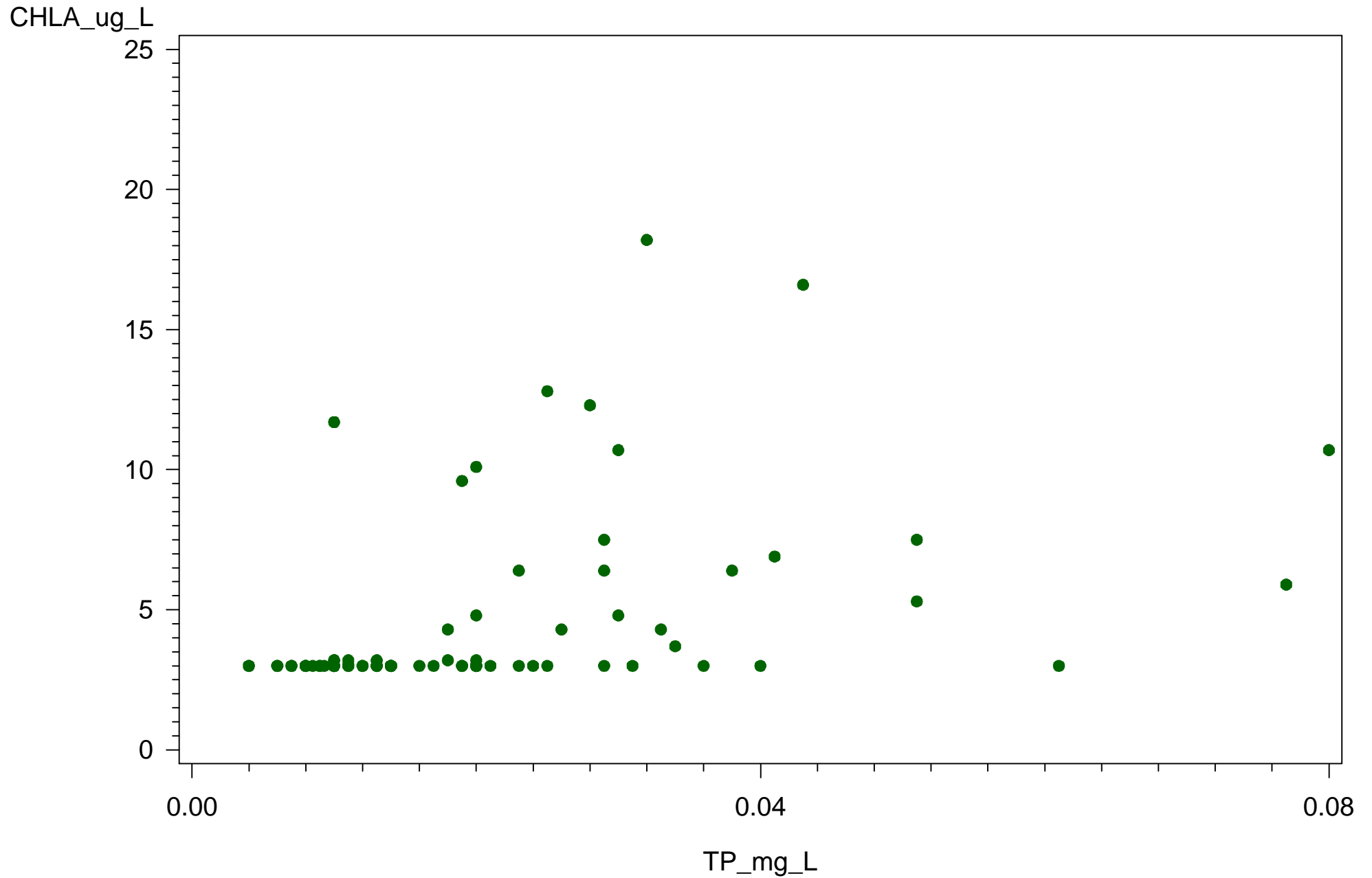
BARRIVN
(1999-2009)



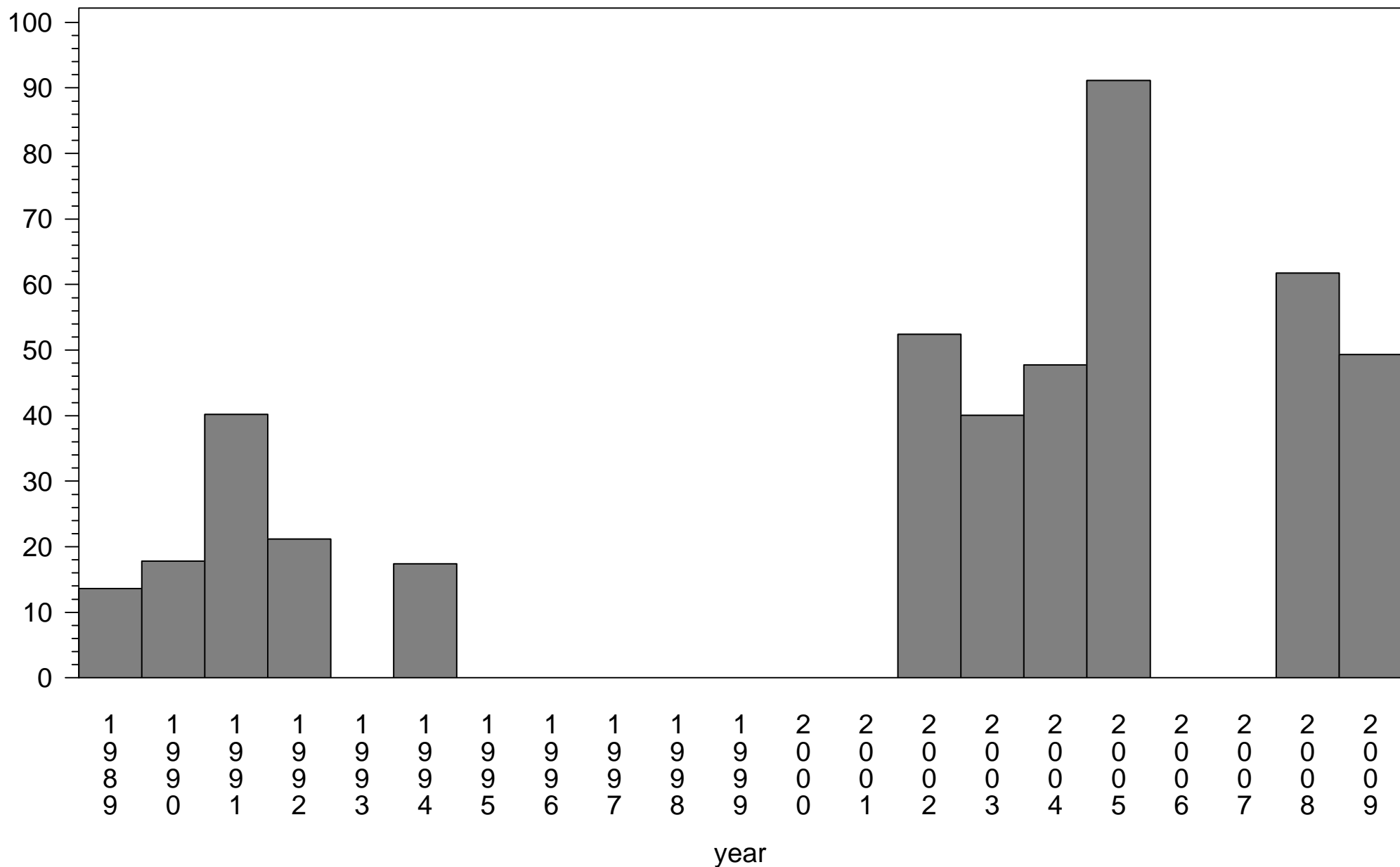
Ten Thousand FAKAUPOI (1999-2009)



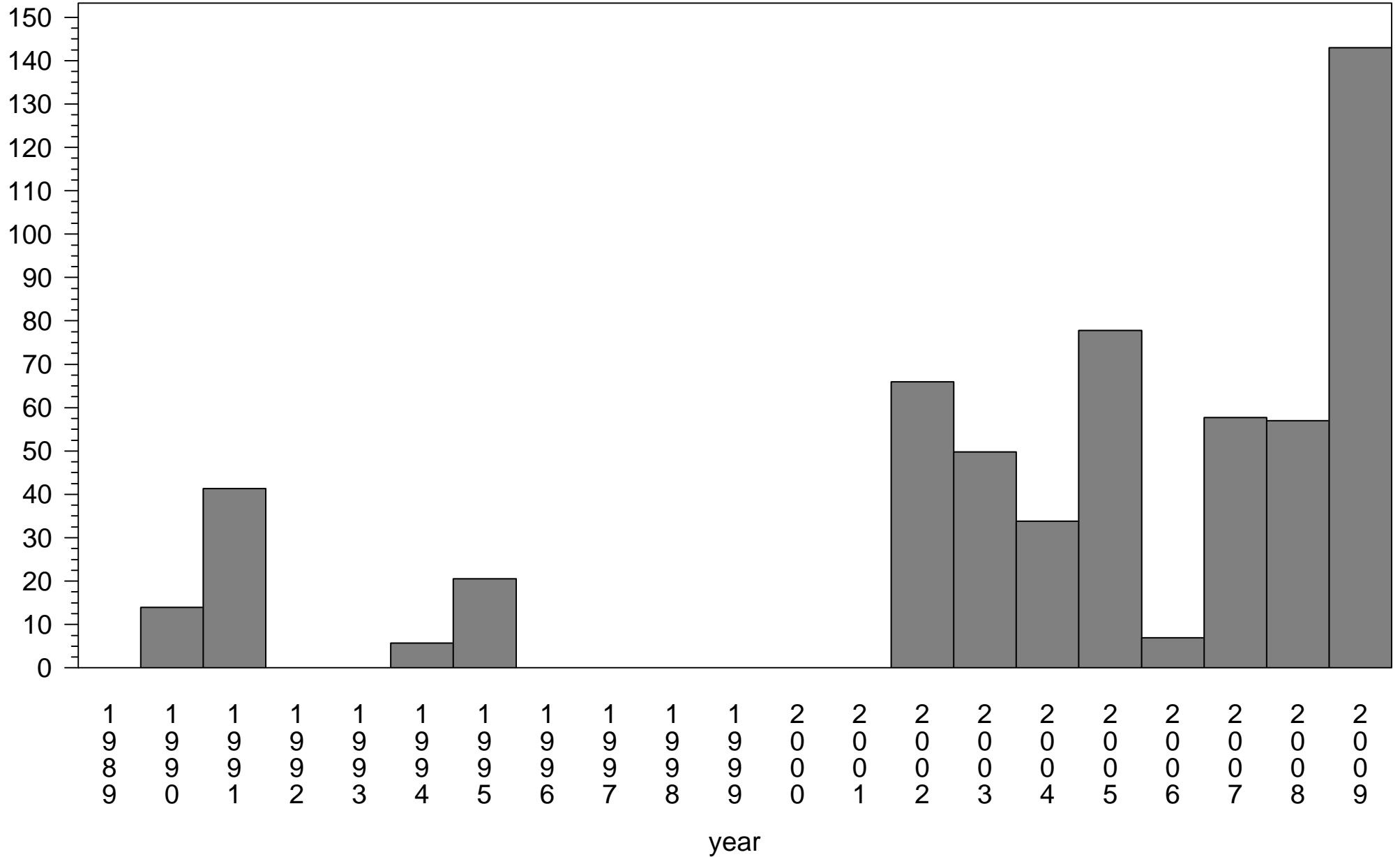
Ten Thousand FAKAUPOI (1999-2009)



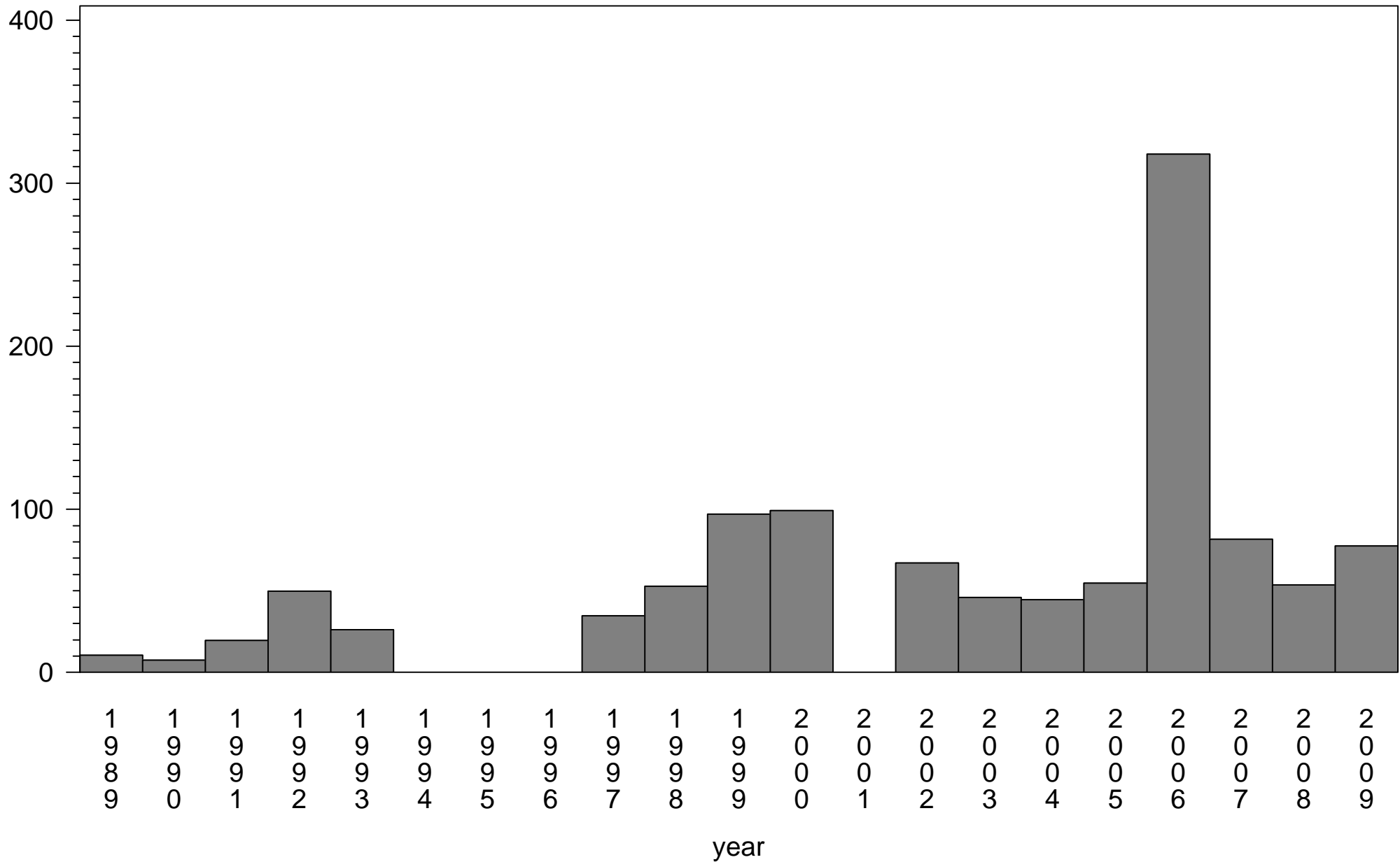
Mean annual N:P ratios BARRON RIVER CANAL



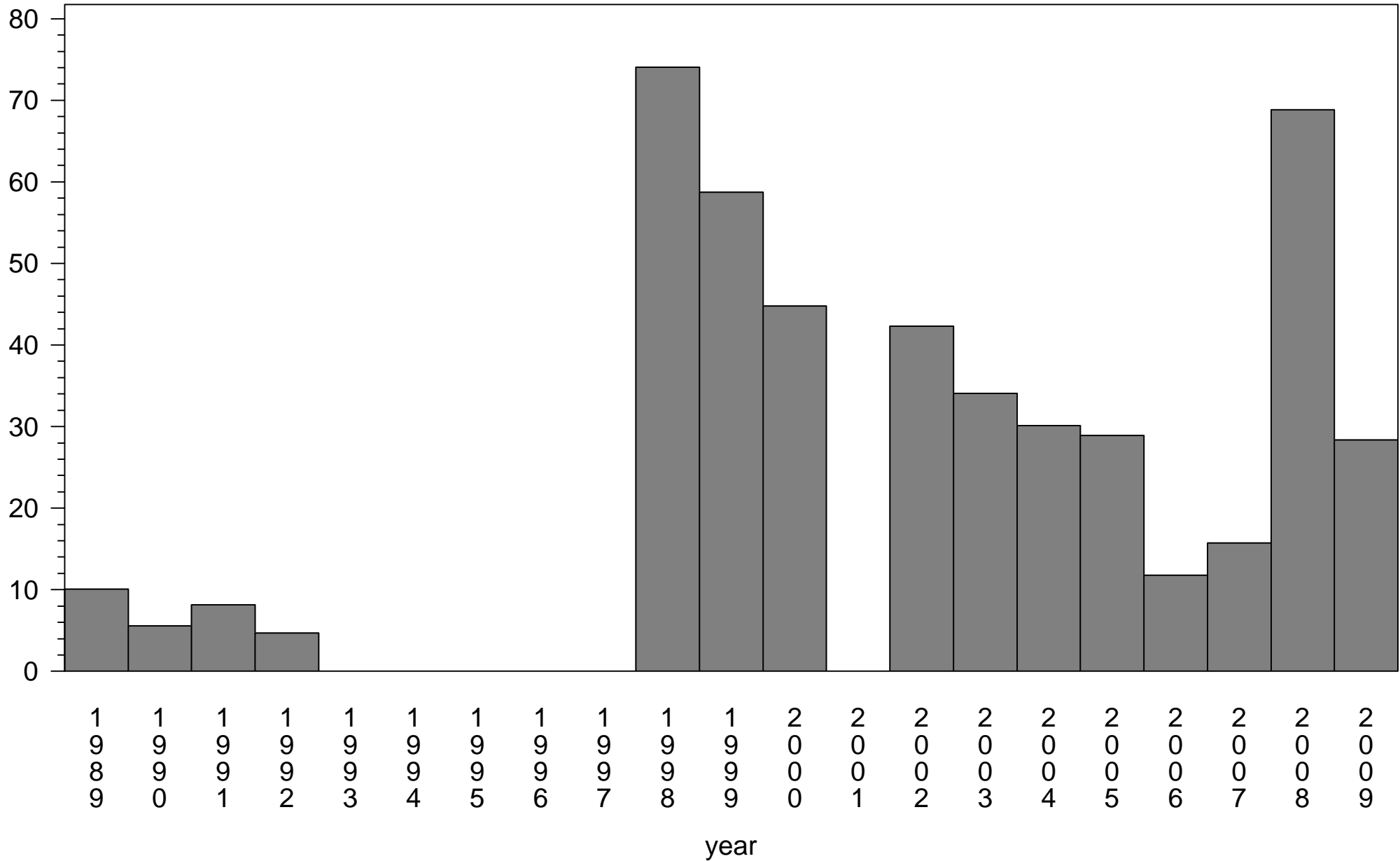
Mean annual N:P ratios CAMP KEAIS



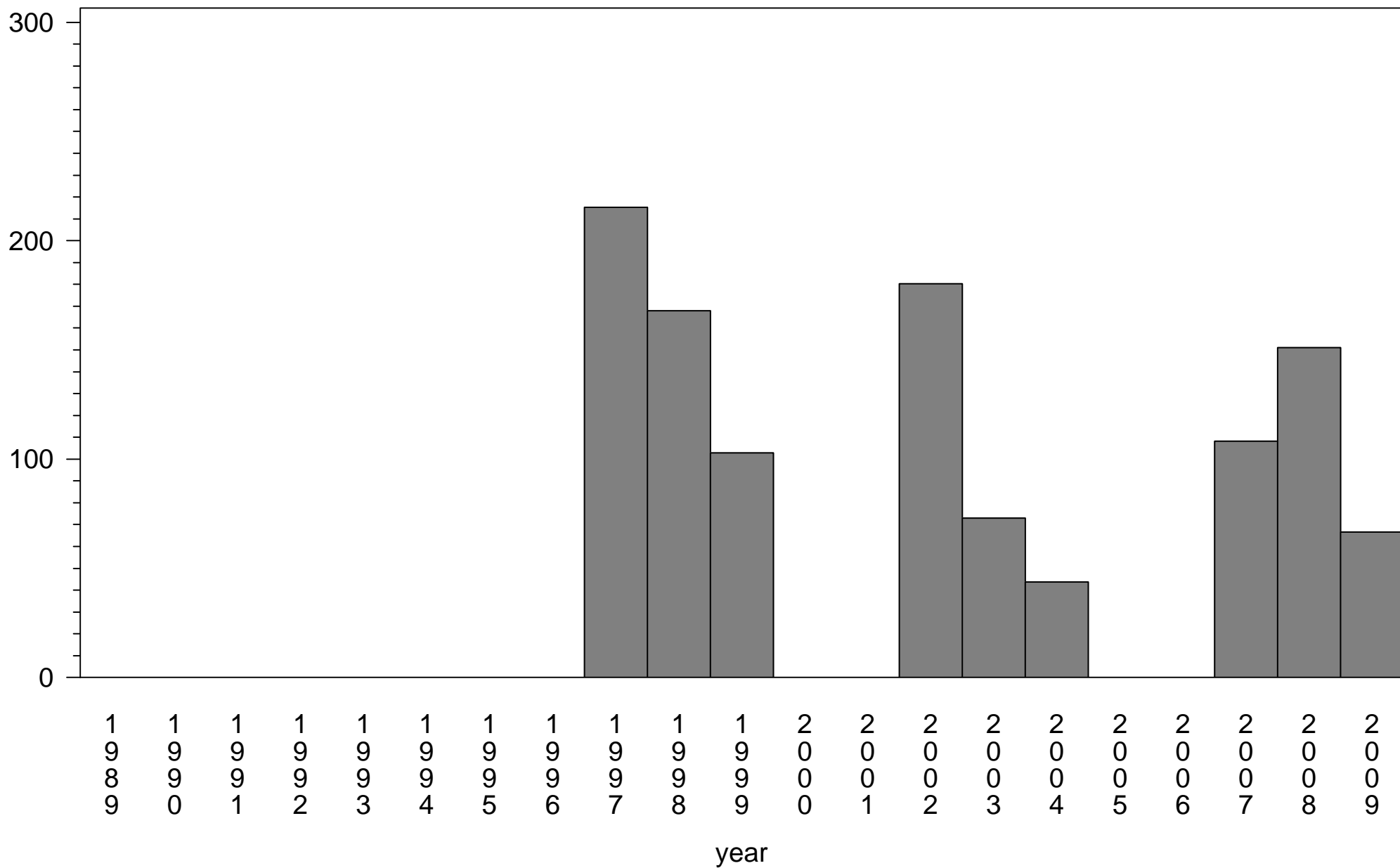
Mean annual N:P ratios COCO HATCHEE (INLAND SEGMENT)



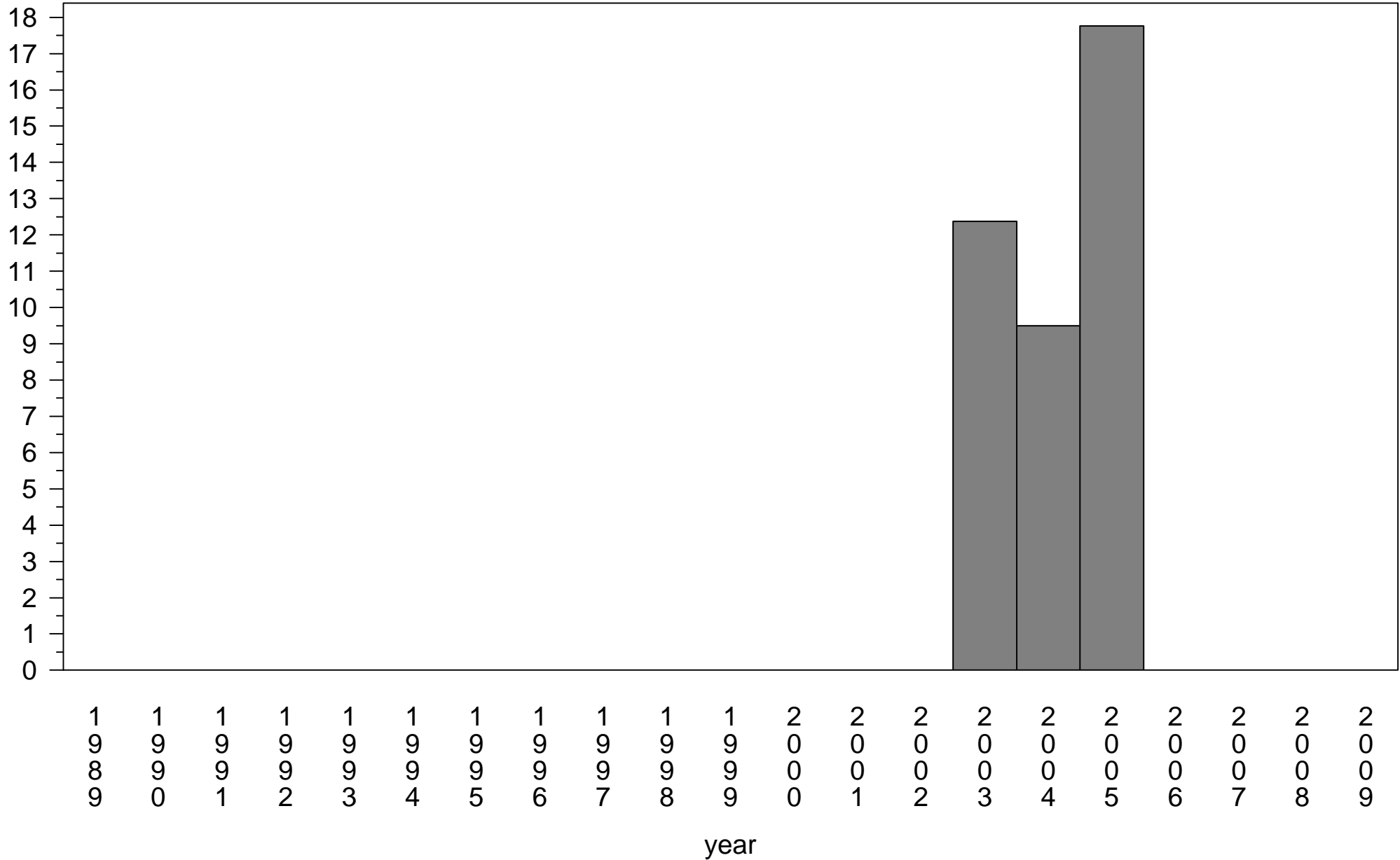
Mean annual N:P ratios COCO HATCHEE RIVER



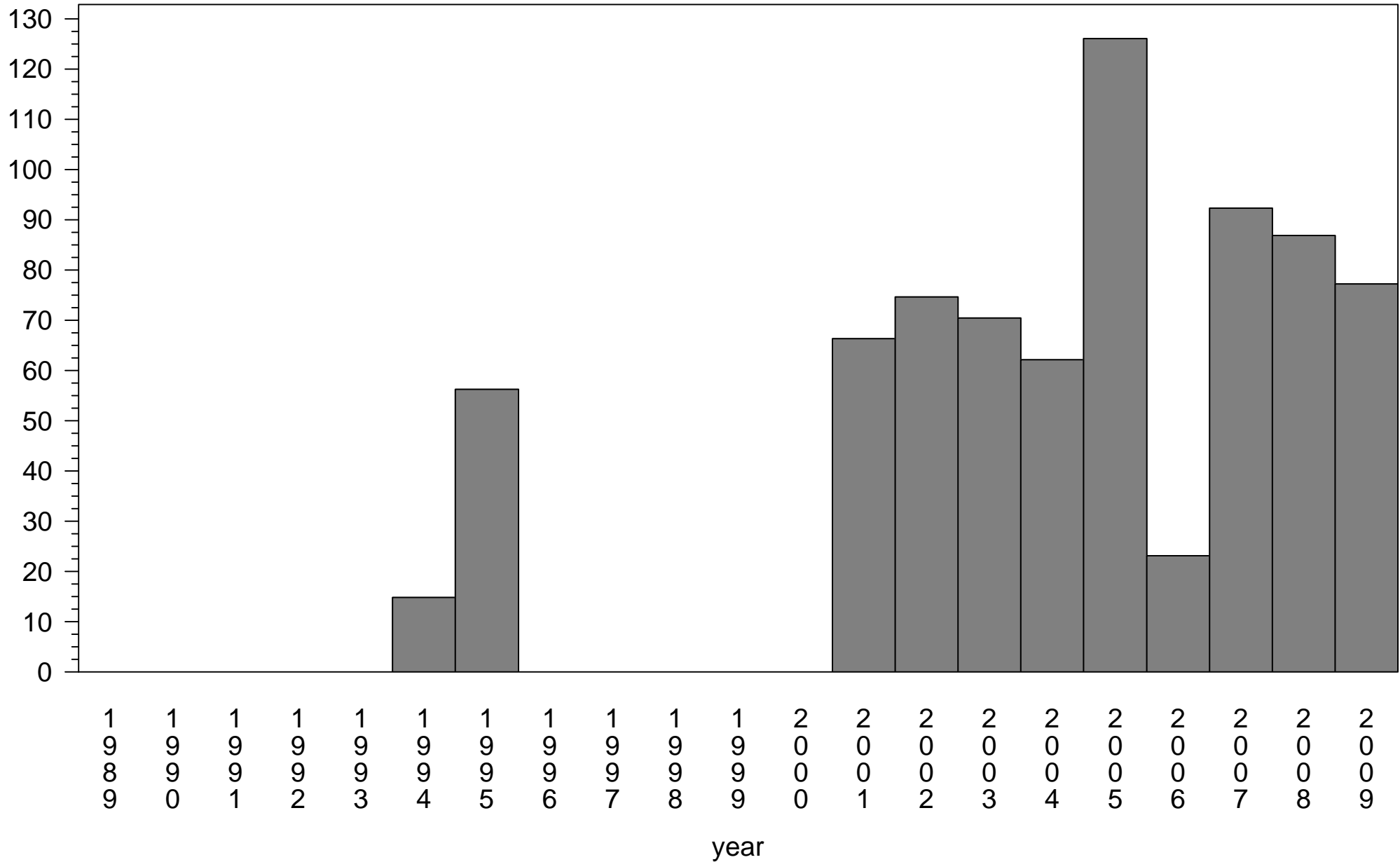
Mean annual N:P ratios CORKSCREW MARSH



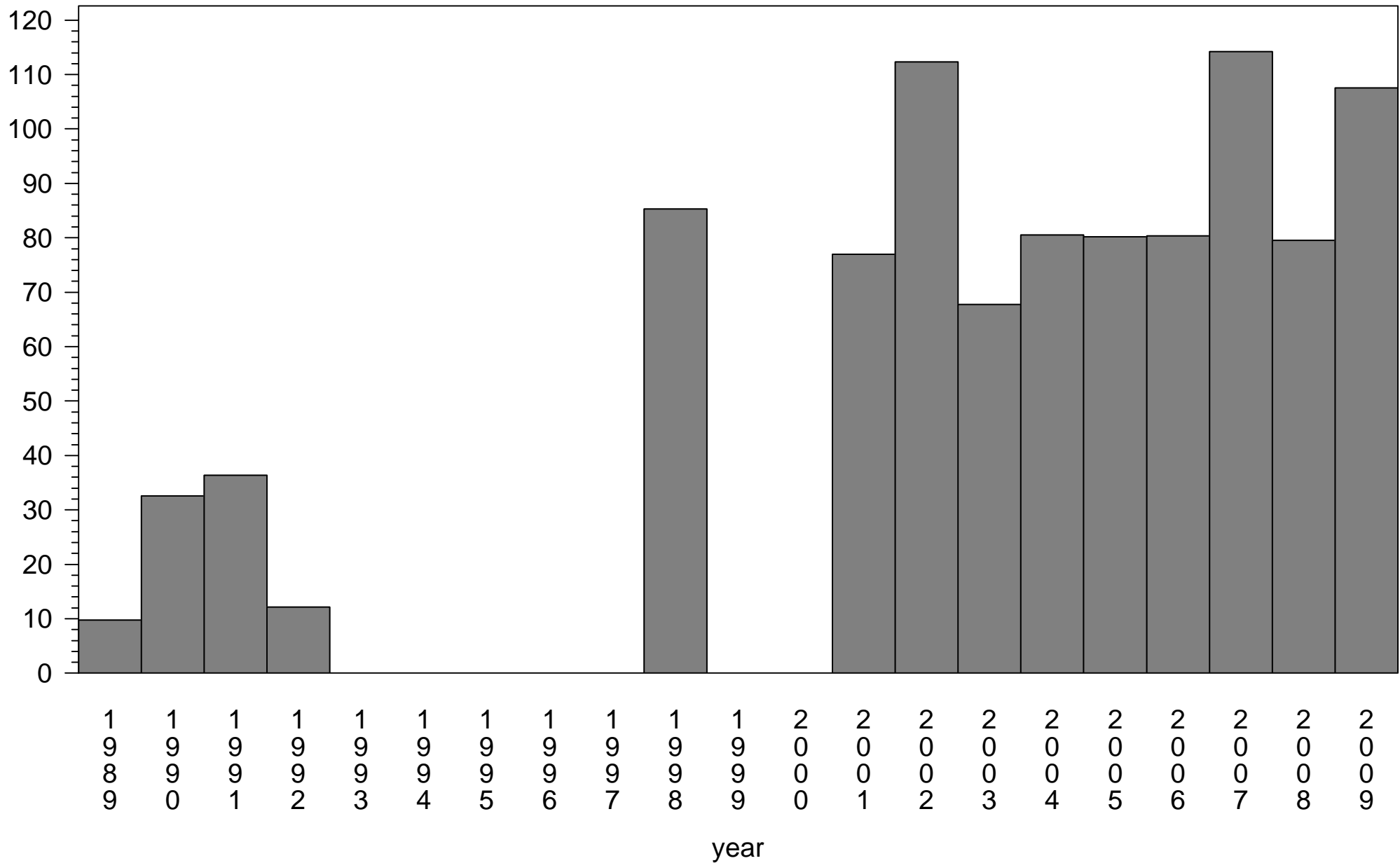
Mean annual N:P ratios COW SLOUGH



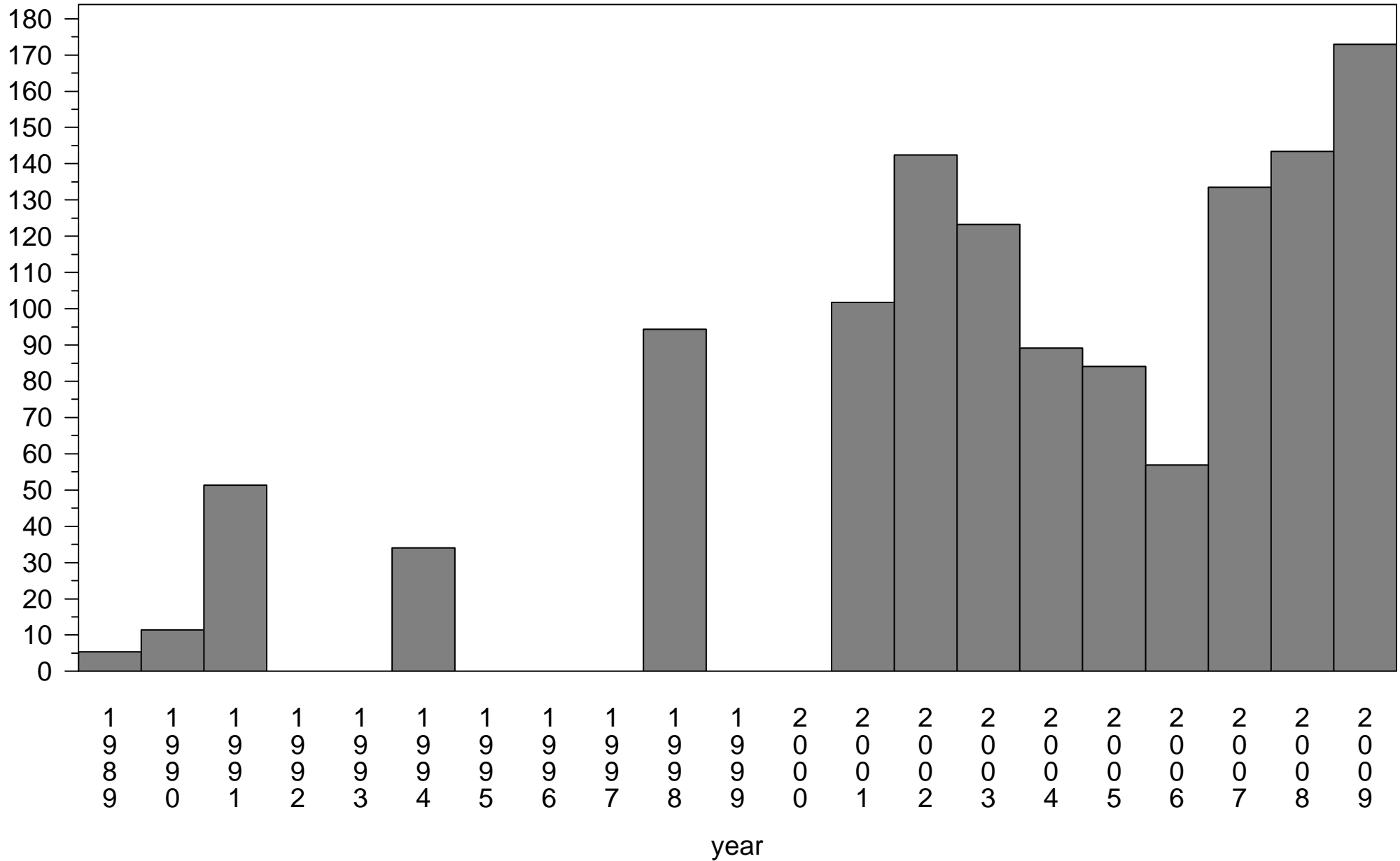
Mean annual N:P ratios FAKA UNION (NORTH SEGMENT)



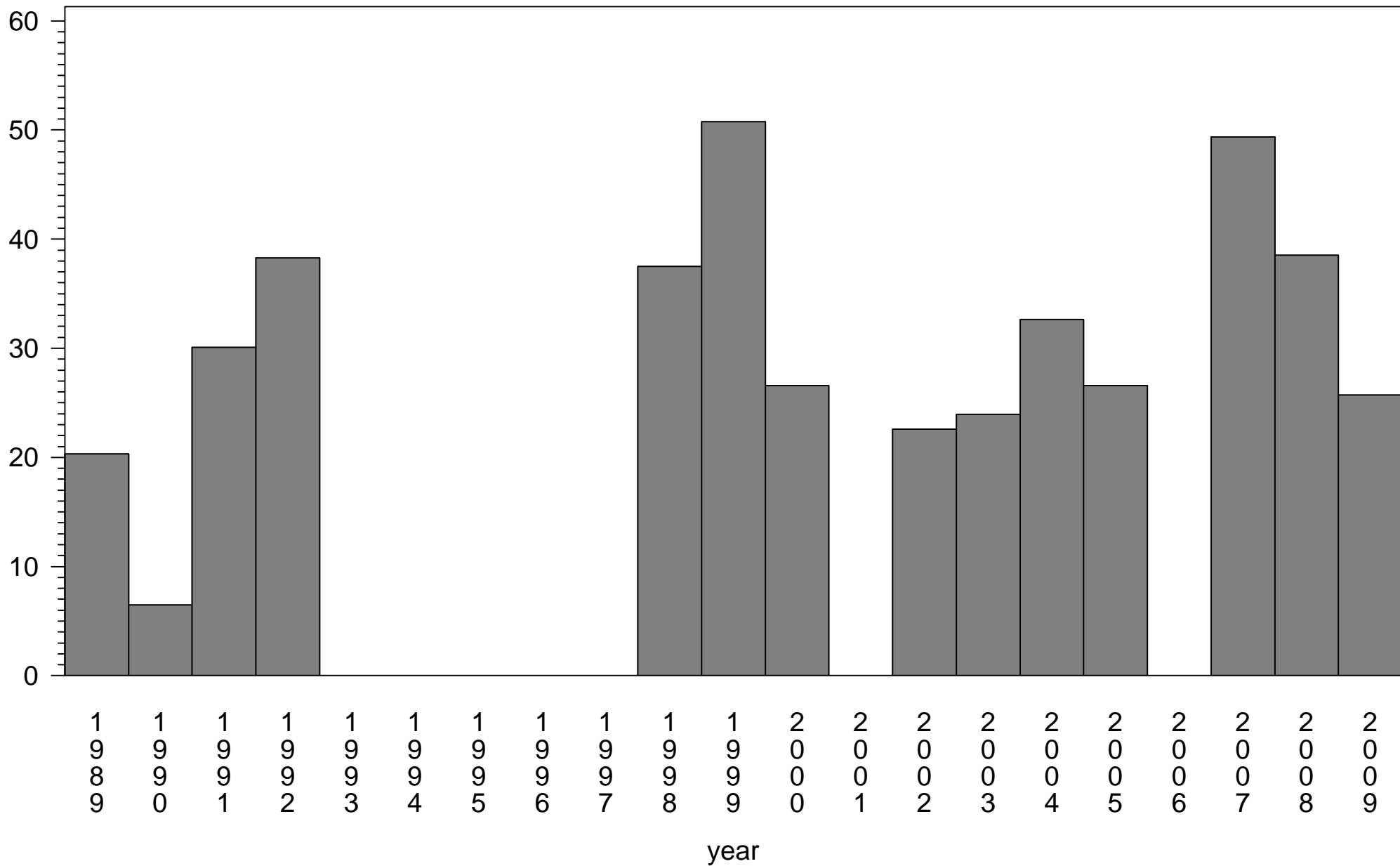
Mean annual N:P ratios FAKA UNION (SOUTH SEGMENT)



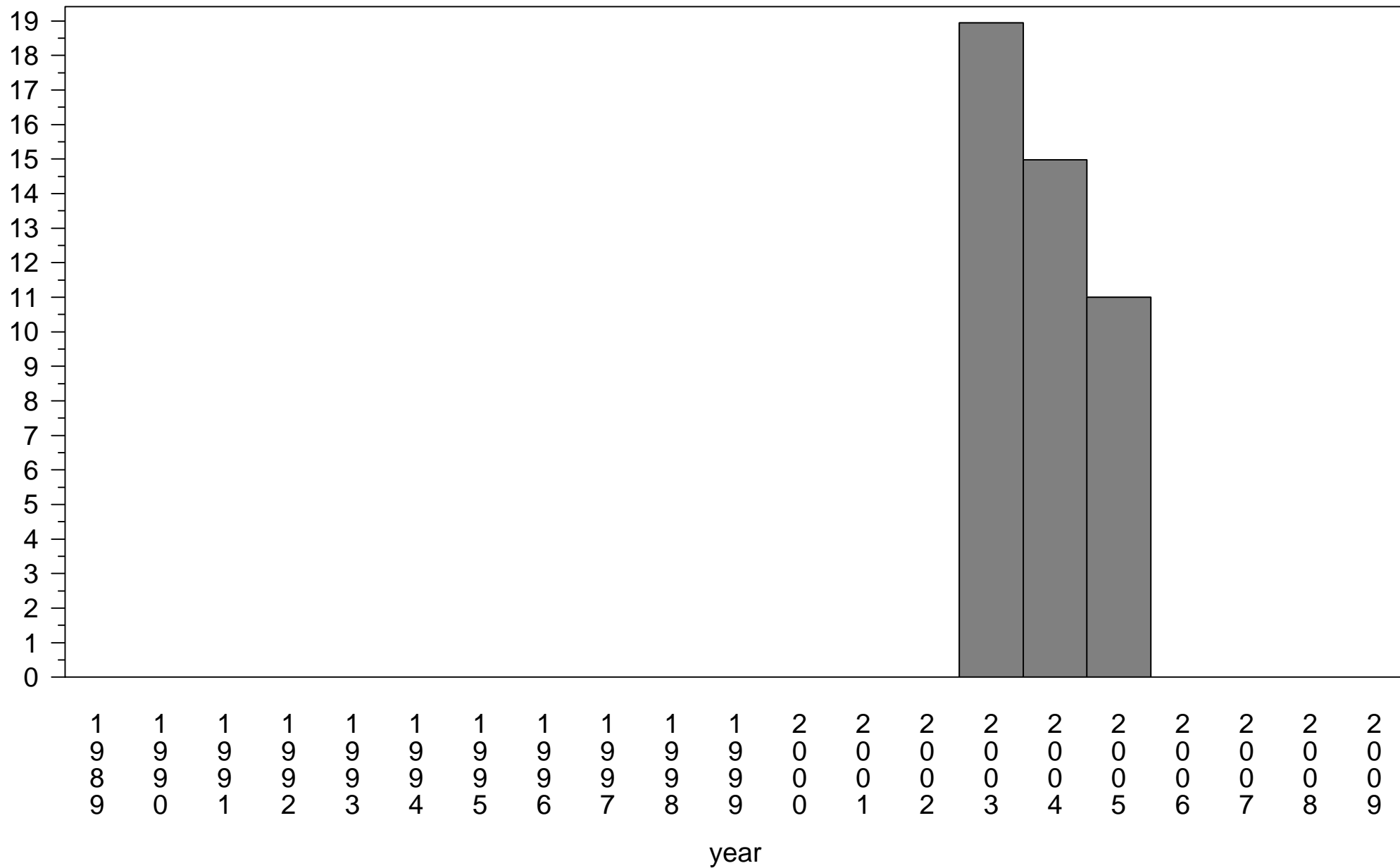
Mean annual N:P ratios FAKAHATCHEE STRAND



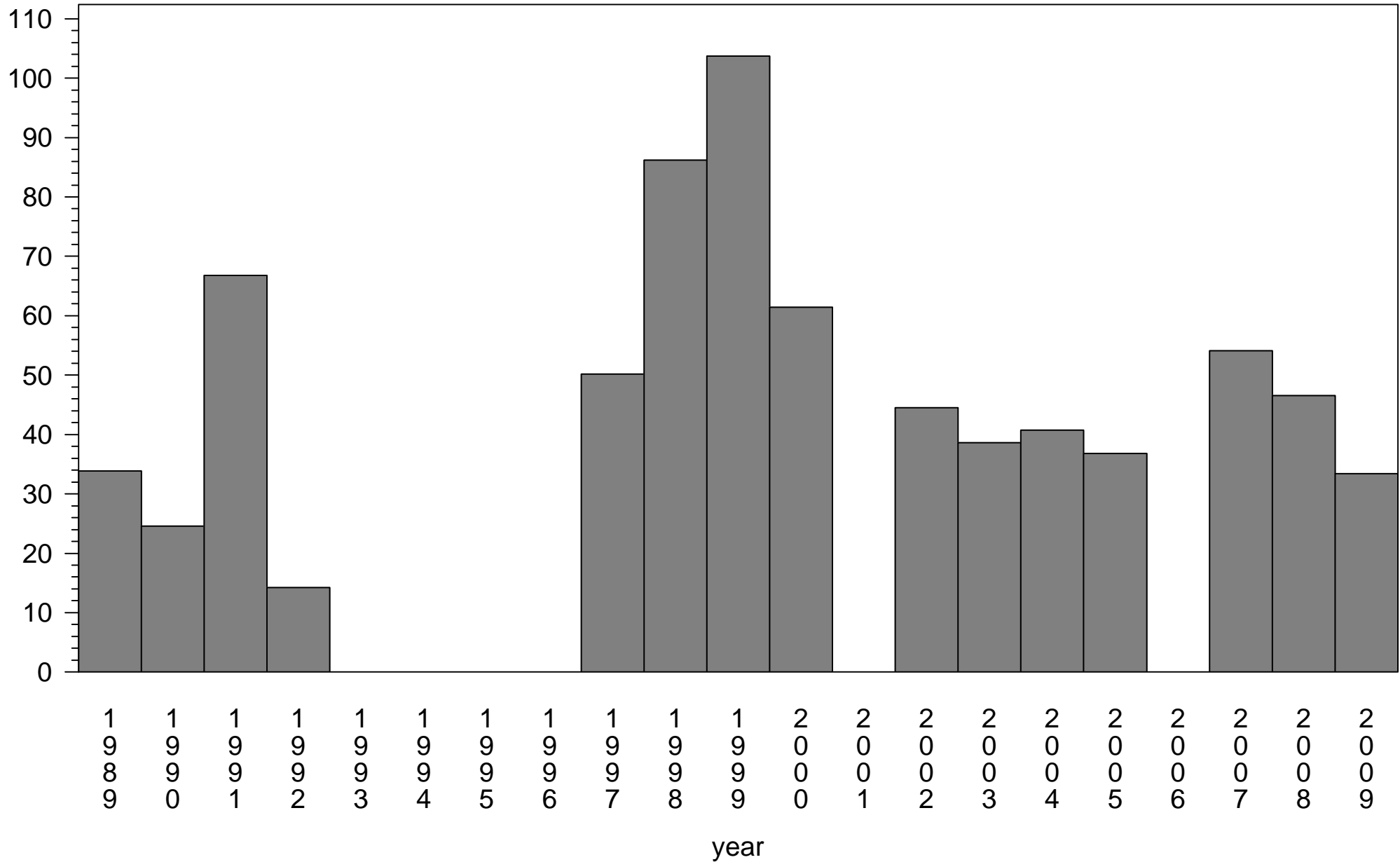
Mean annual N:P ratios GORDON RIVER EXTENSION



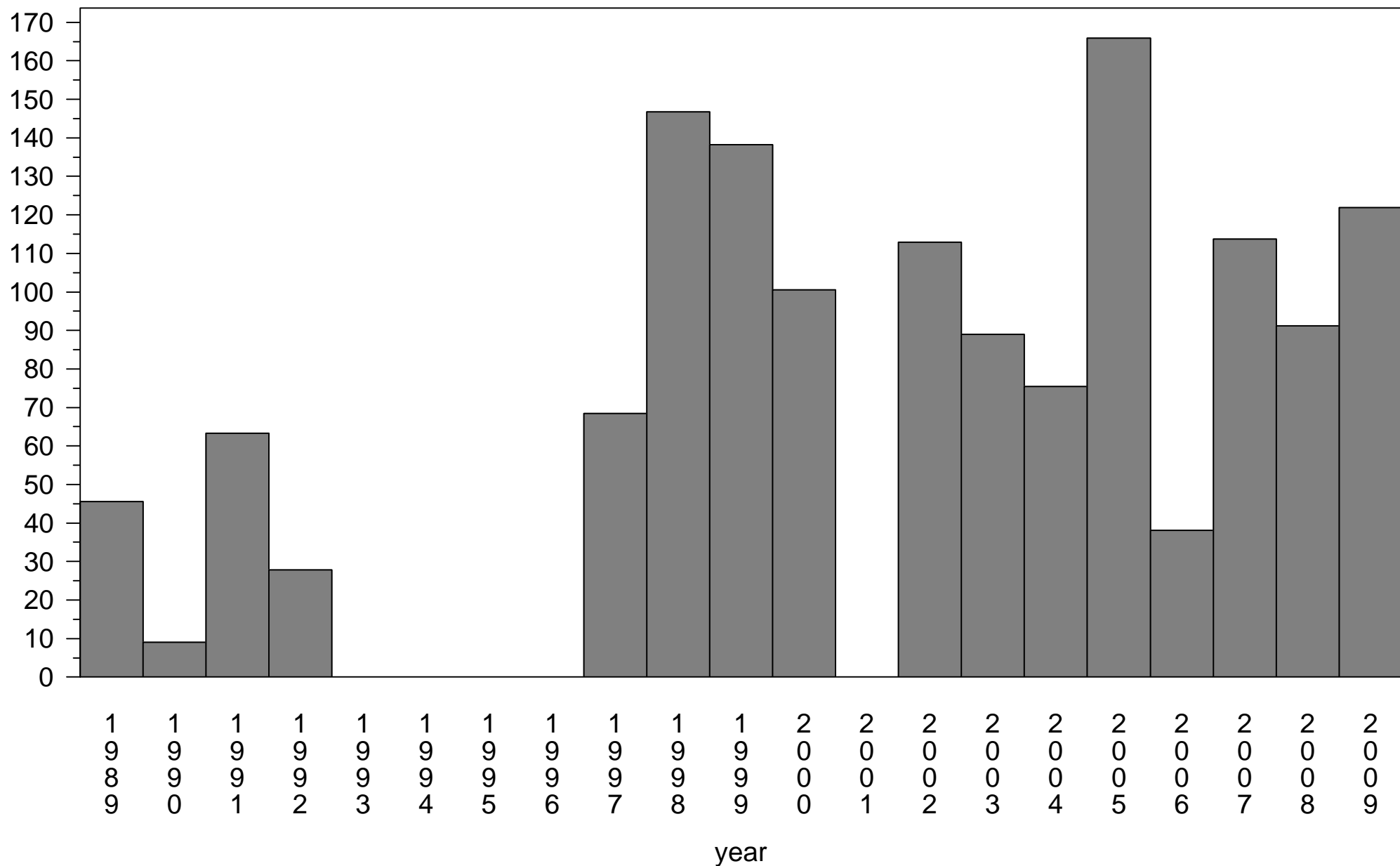
Mean annual N:P ratios IMMOKALEE BASIN



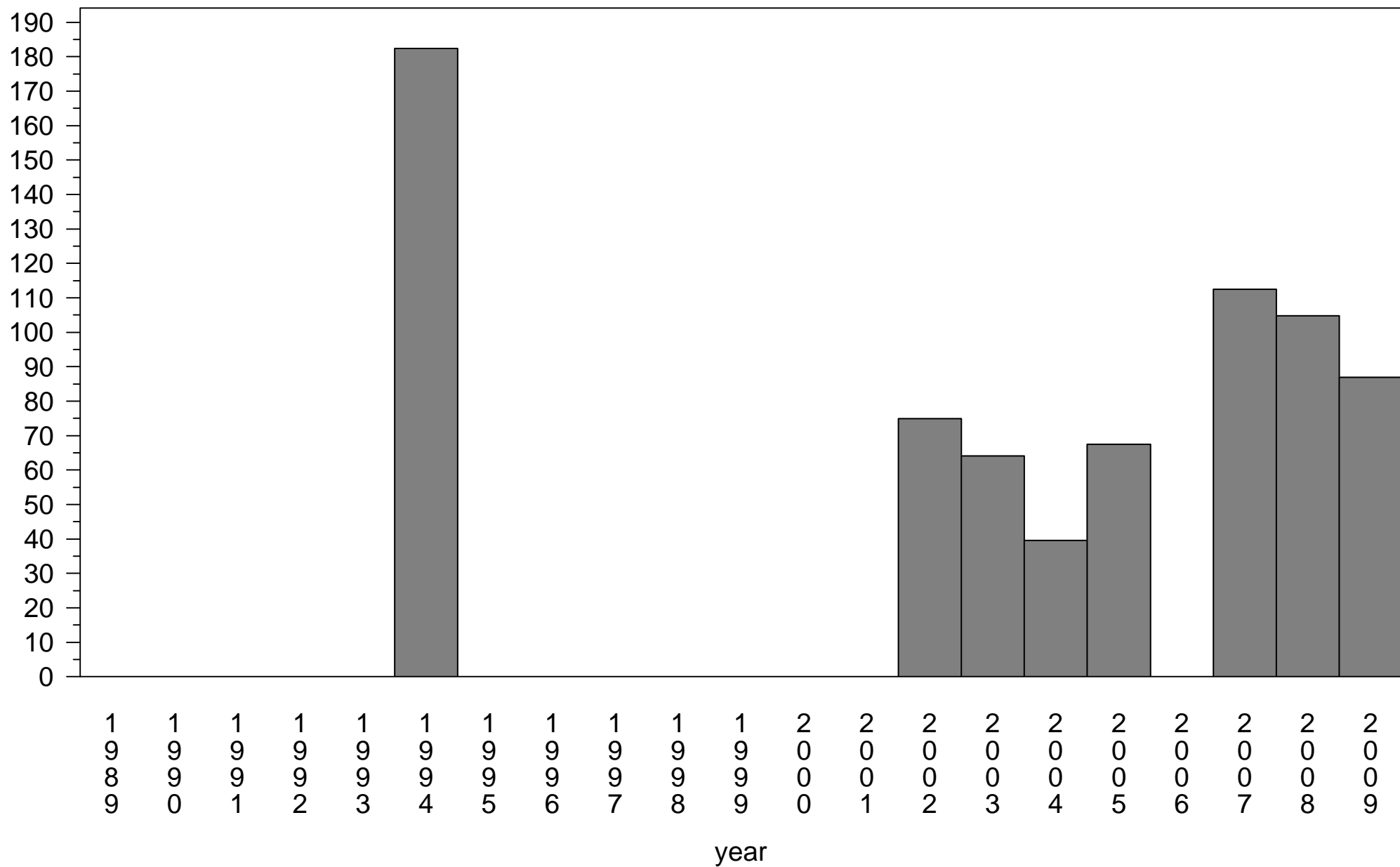
Mean annual N:P ratios NAPLES BAY (COASTAL SEGMENT)



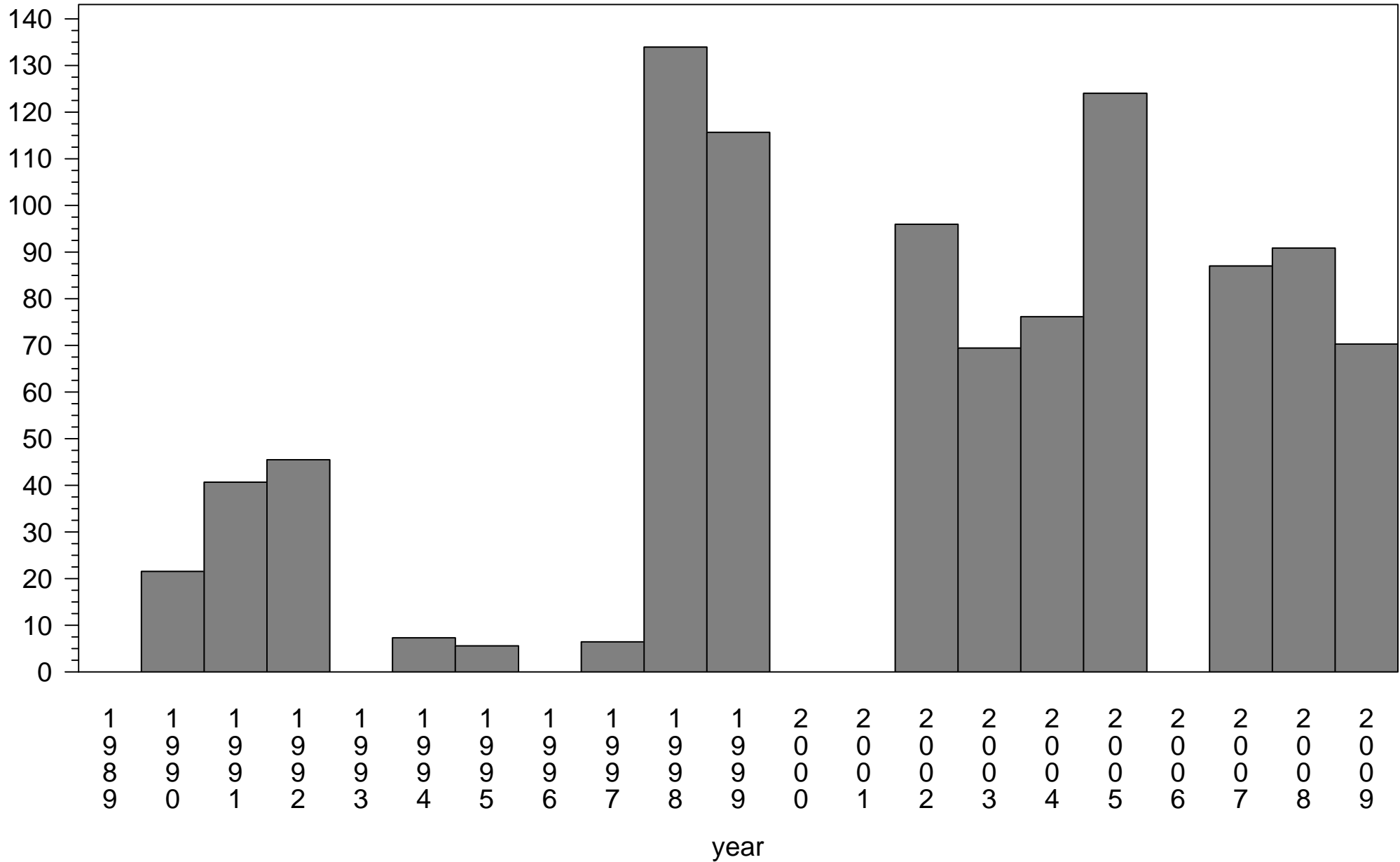
Mean annual N:P ratios NORTH GOLDEN GATE



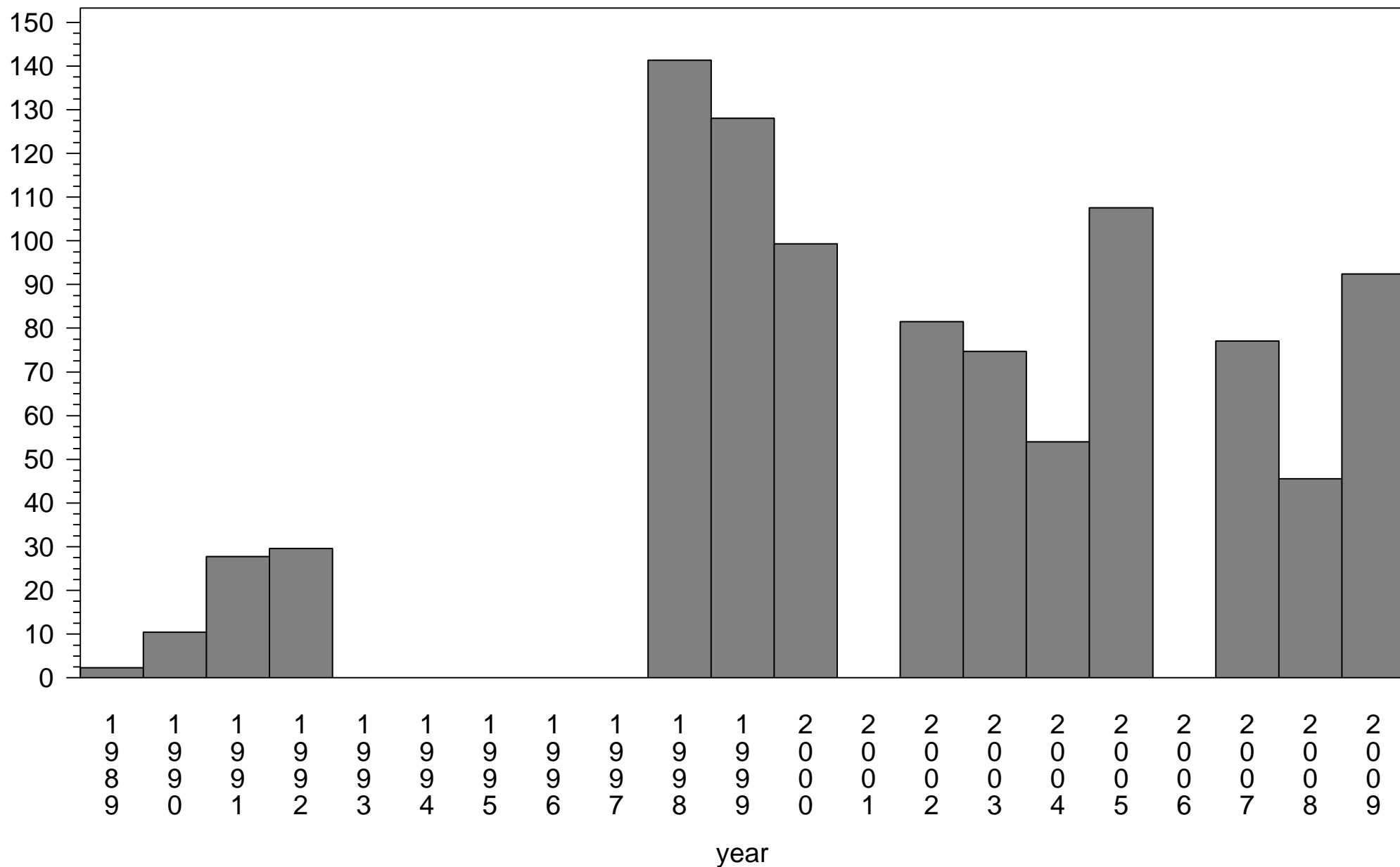
Mean annual N:P ratios OKALOACOOCHEE SLOUGH



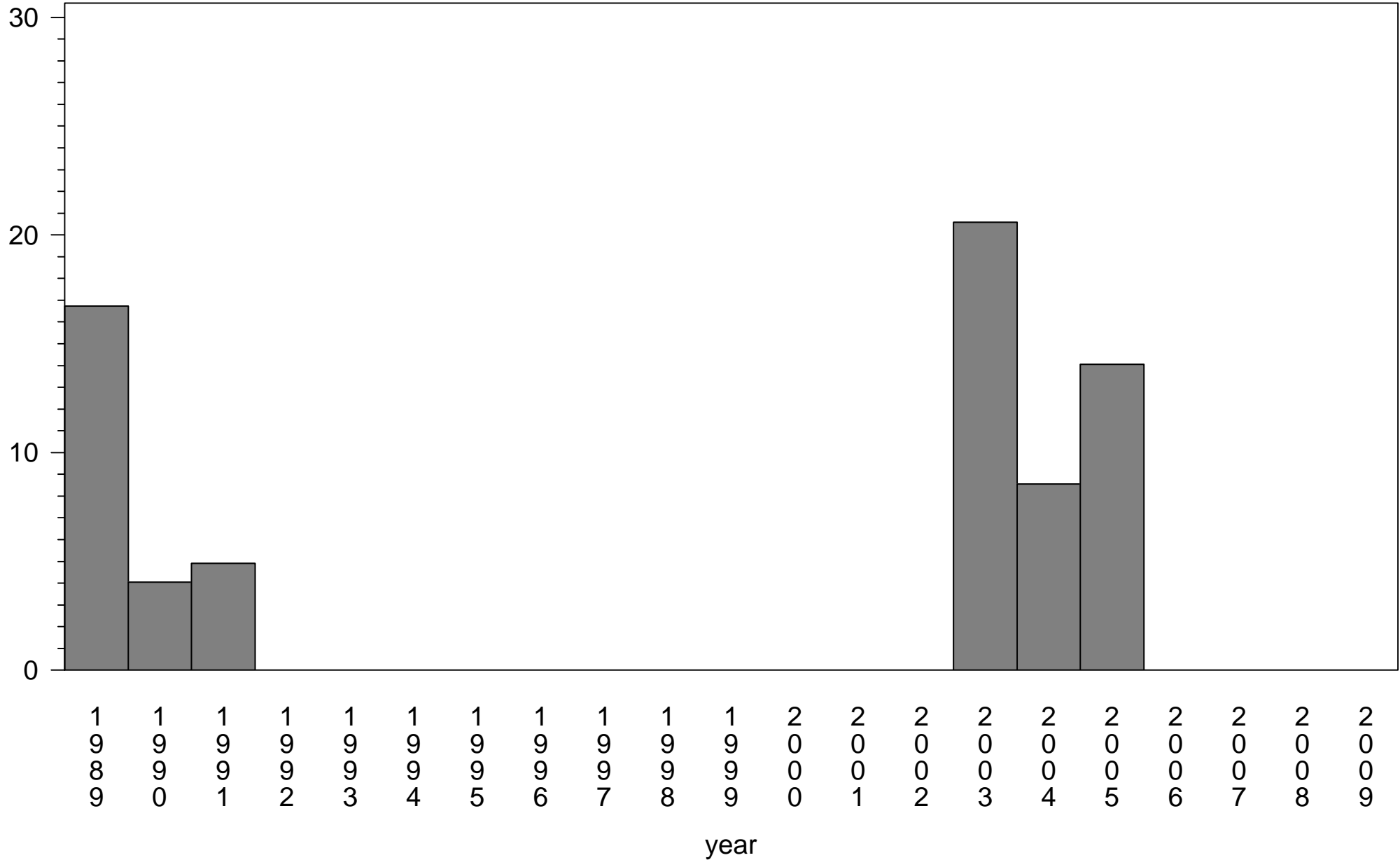
Mean annual N:P ratios ROOKERY BAY (INLAND EAST SEGMENT)



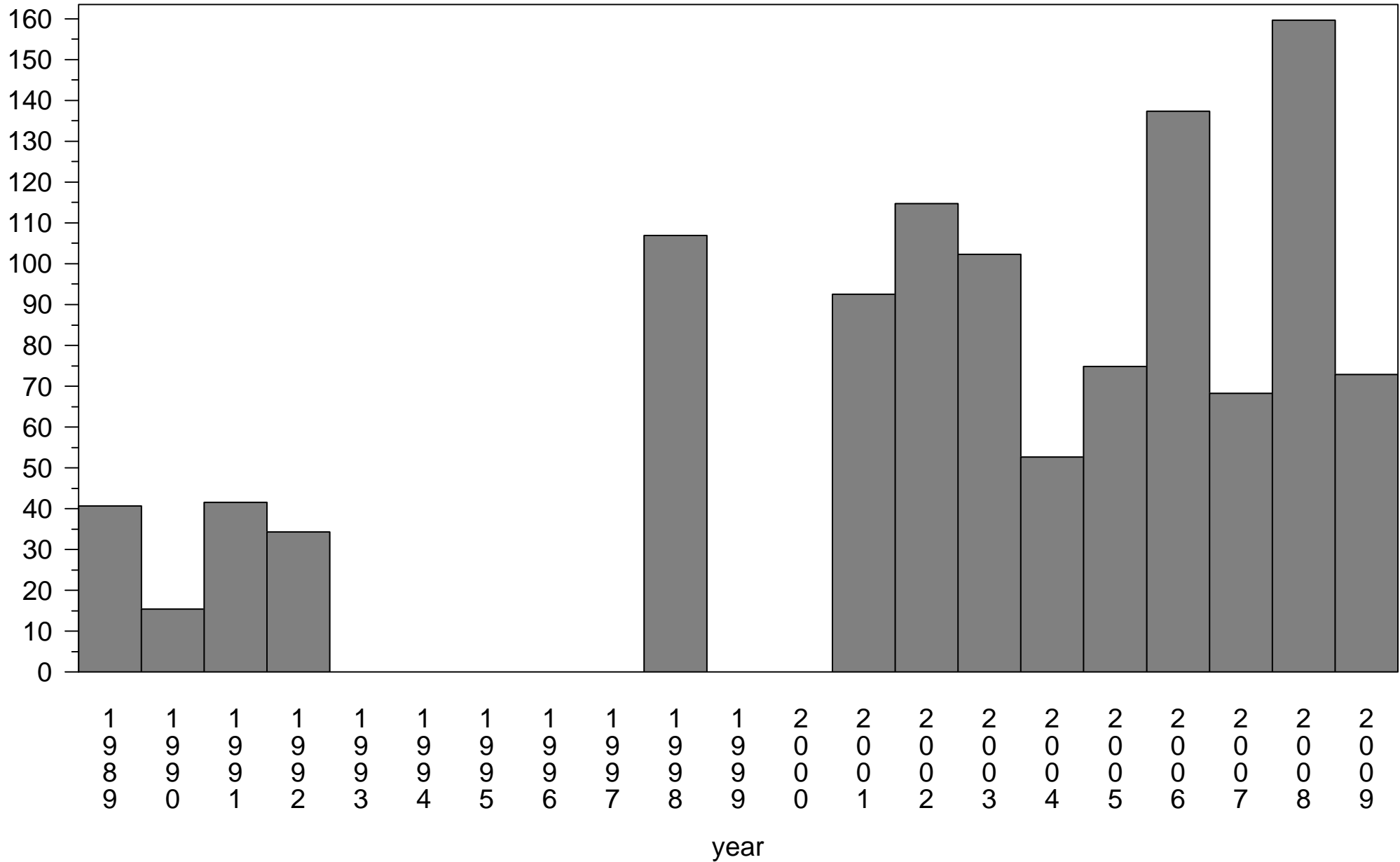
Mean annual N:P ratios ROOKERY BAY (INLAND WEST SEGMENT)



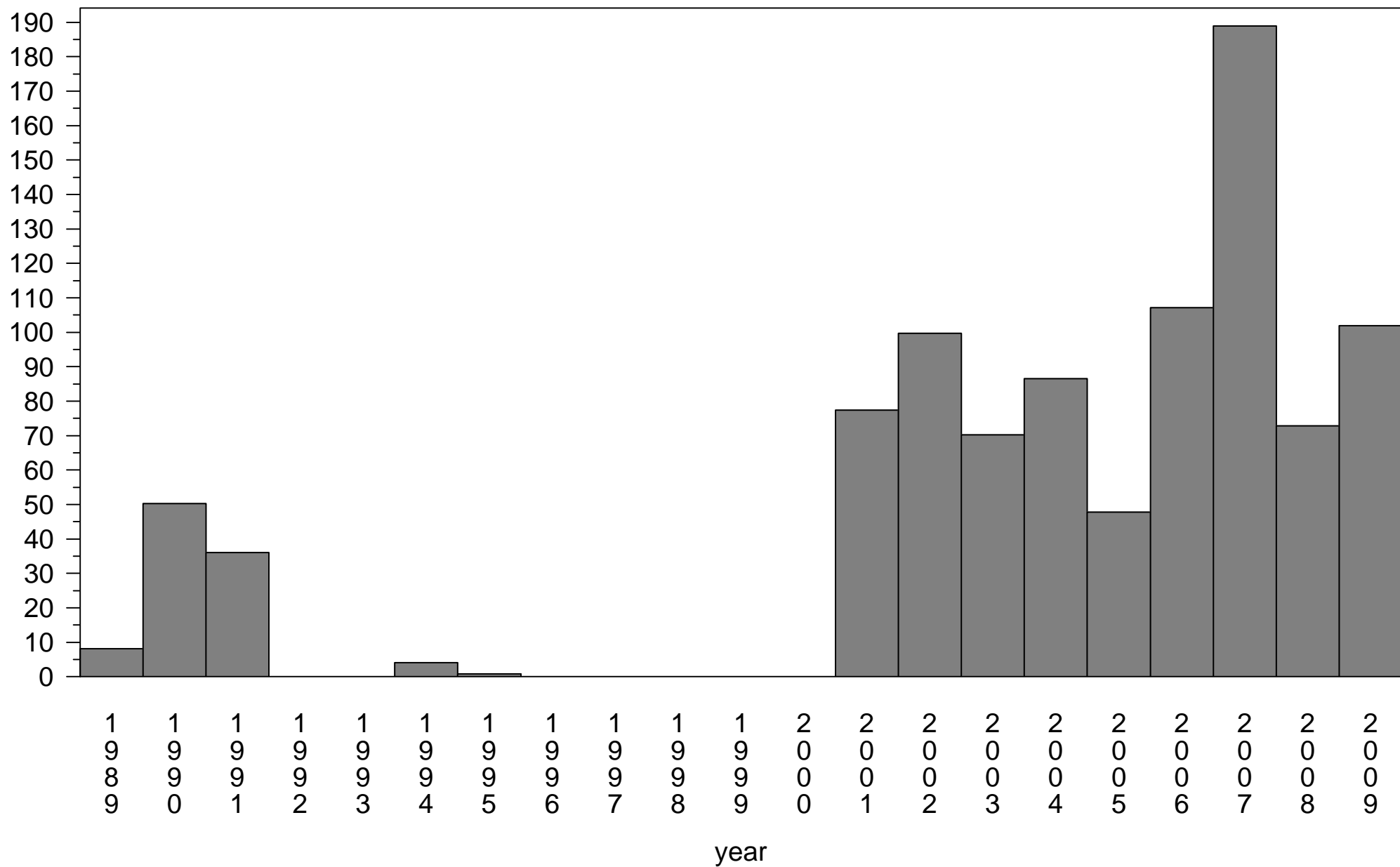
Mean annual N:P ratios SILVER STRAND



Mean annual N:P ratios TAMIAMI CANAL

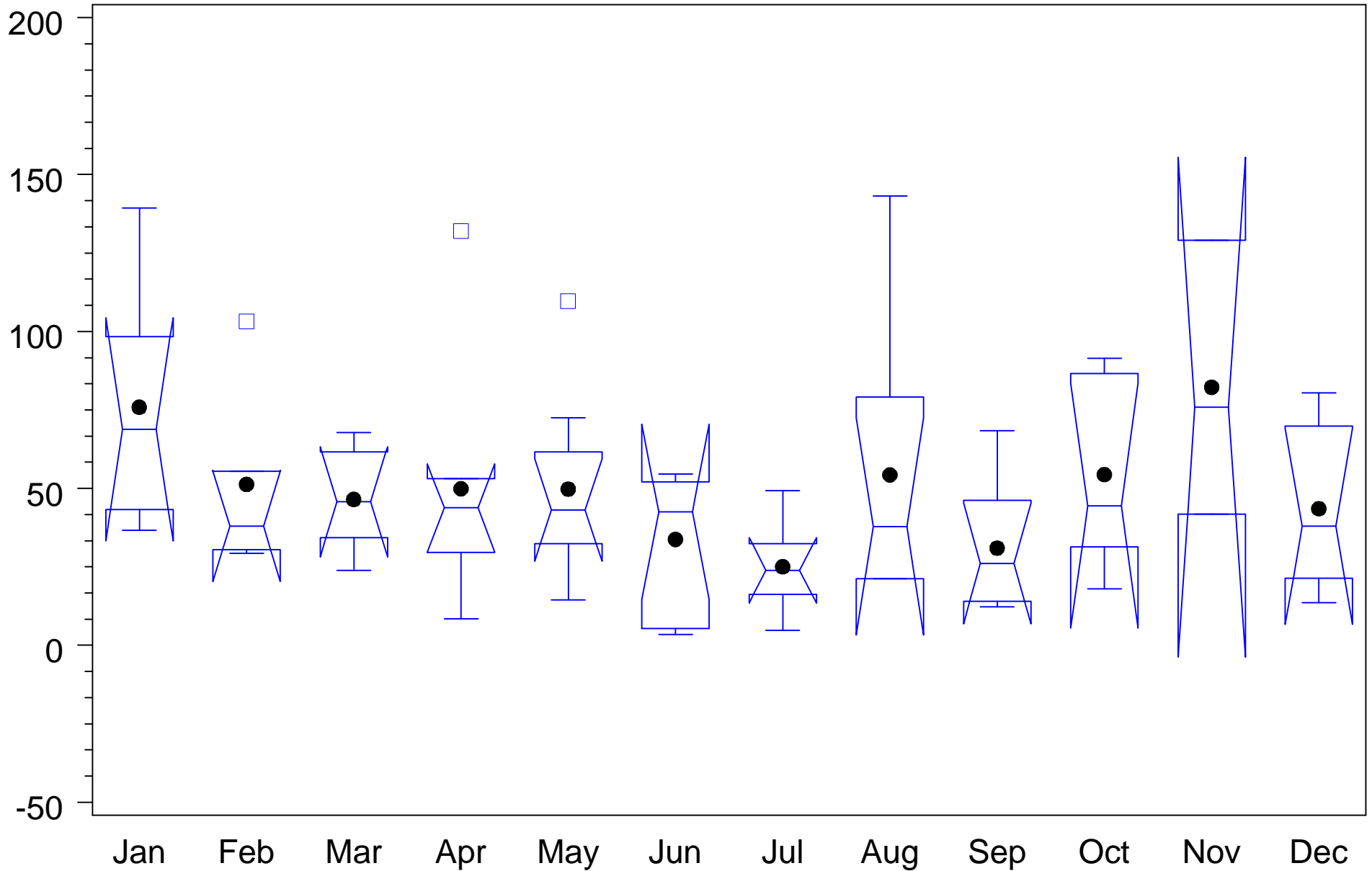


Mean annual N:P ratios TEN THOUSAND ISLANDS



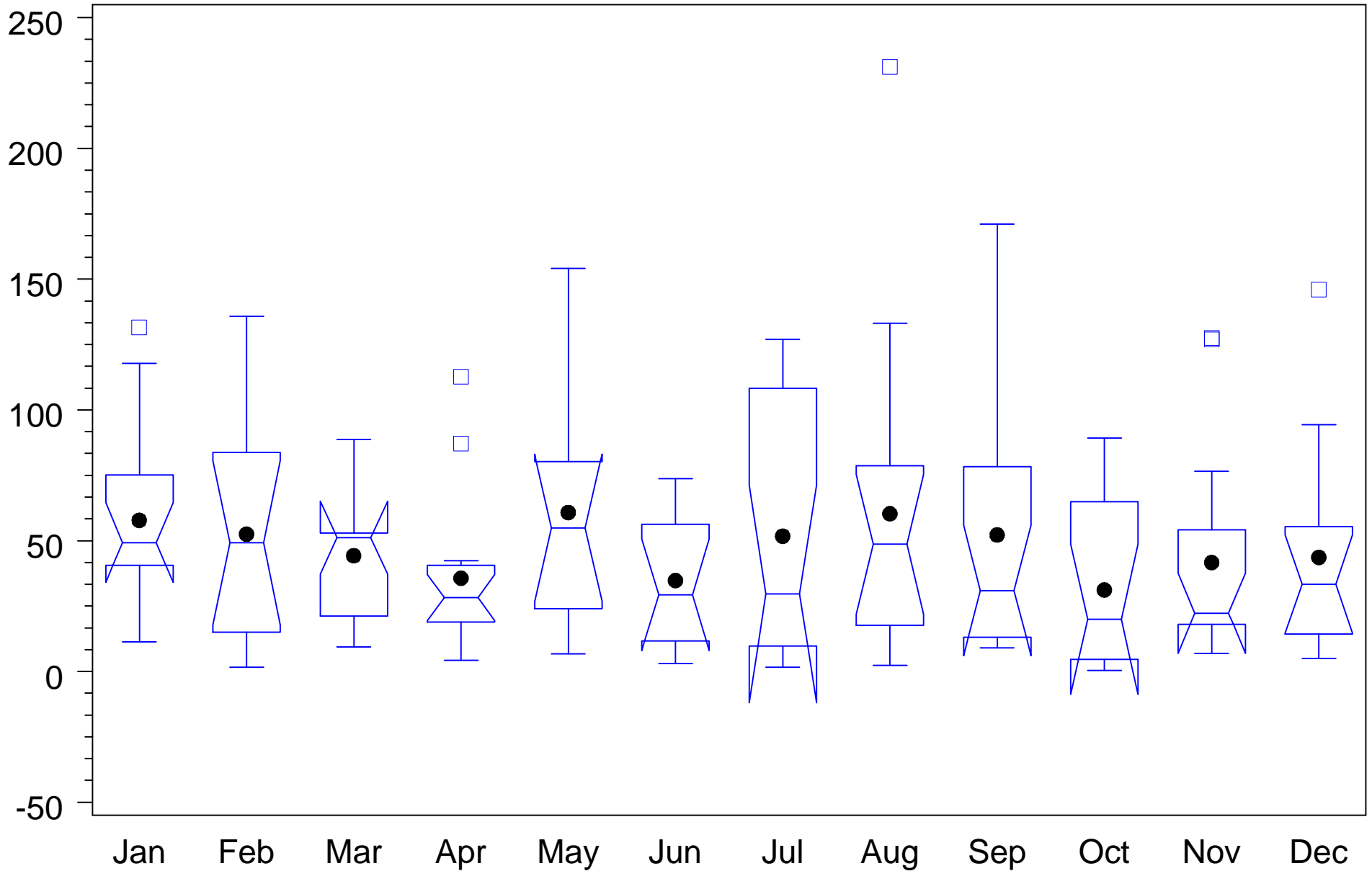
BARRON RIVER CANAL

Distribution of N:P ratios
1989-2009



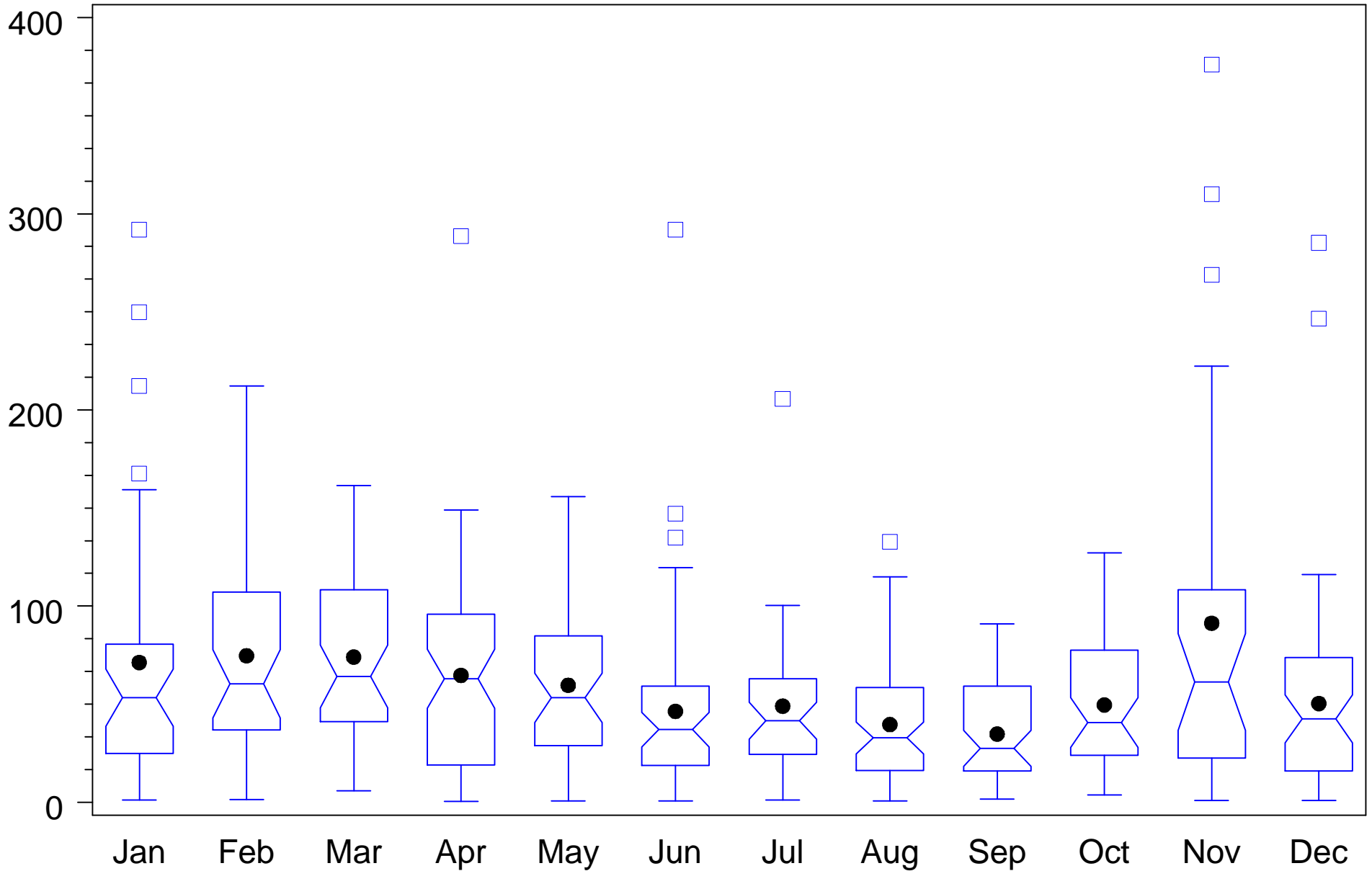
CAMP KEAIS

Distribution of N:P ratios
1989-2009



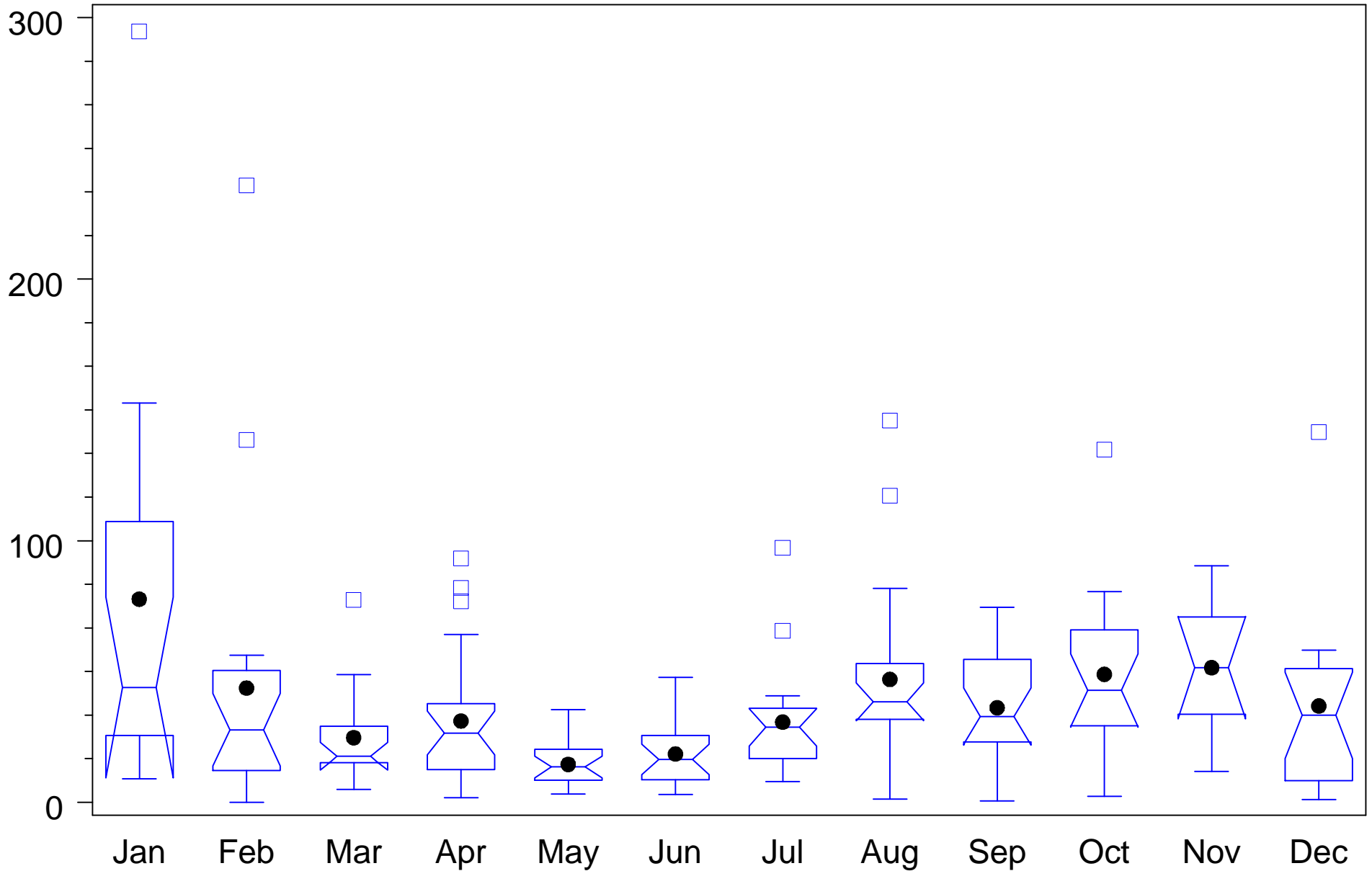
COCO HATCHEE (INLAND SEGMENT)

Distribution of N:P ratios
1989-2009



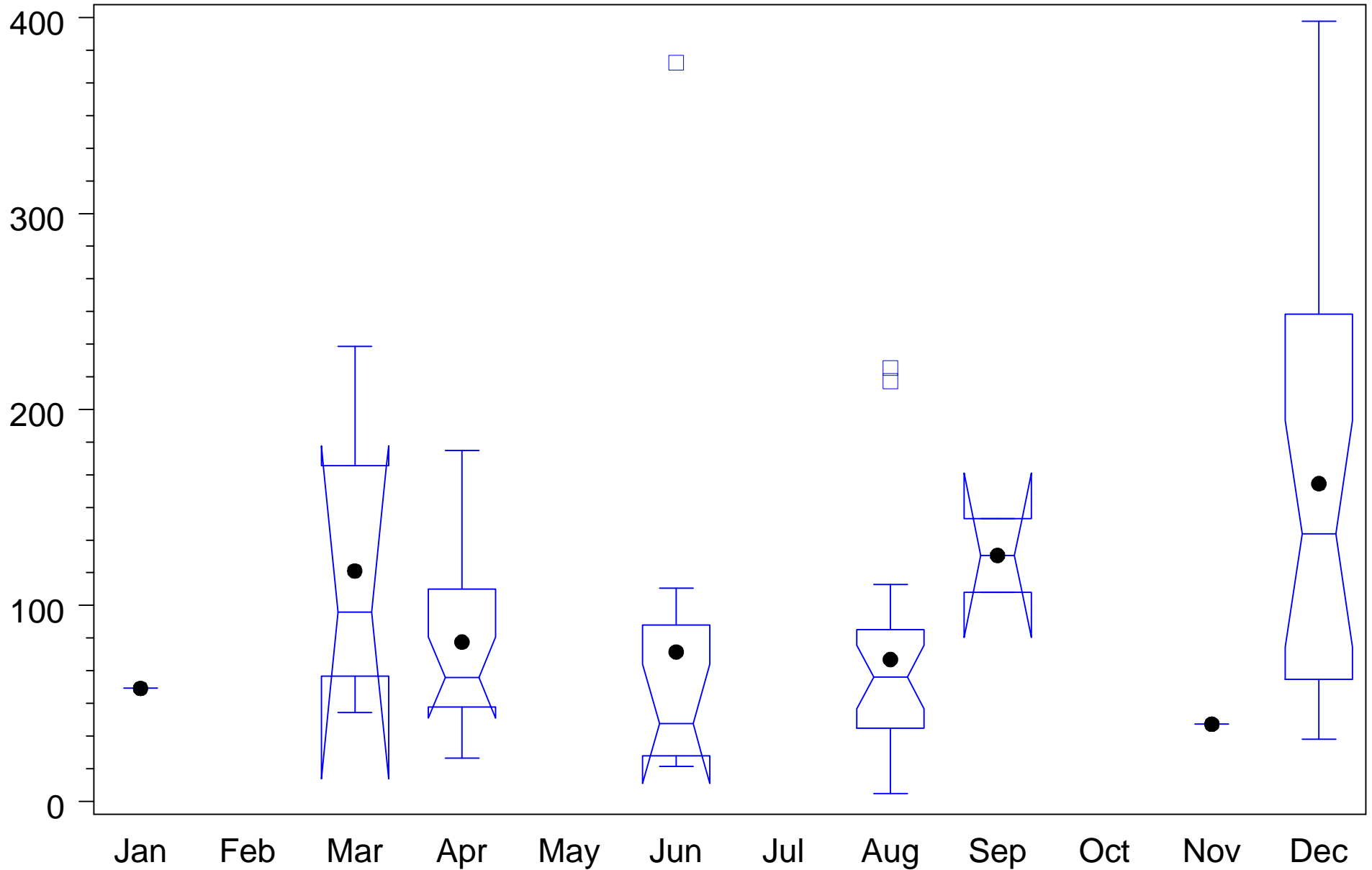
COCO HATCHEE RIVER

Distribution of N:P ratios
1989-2009



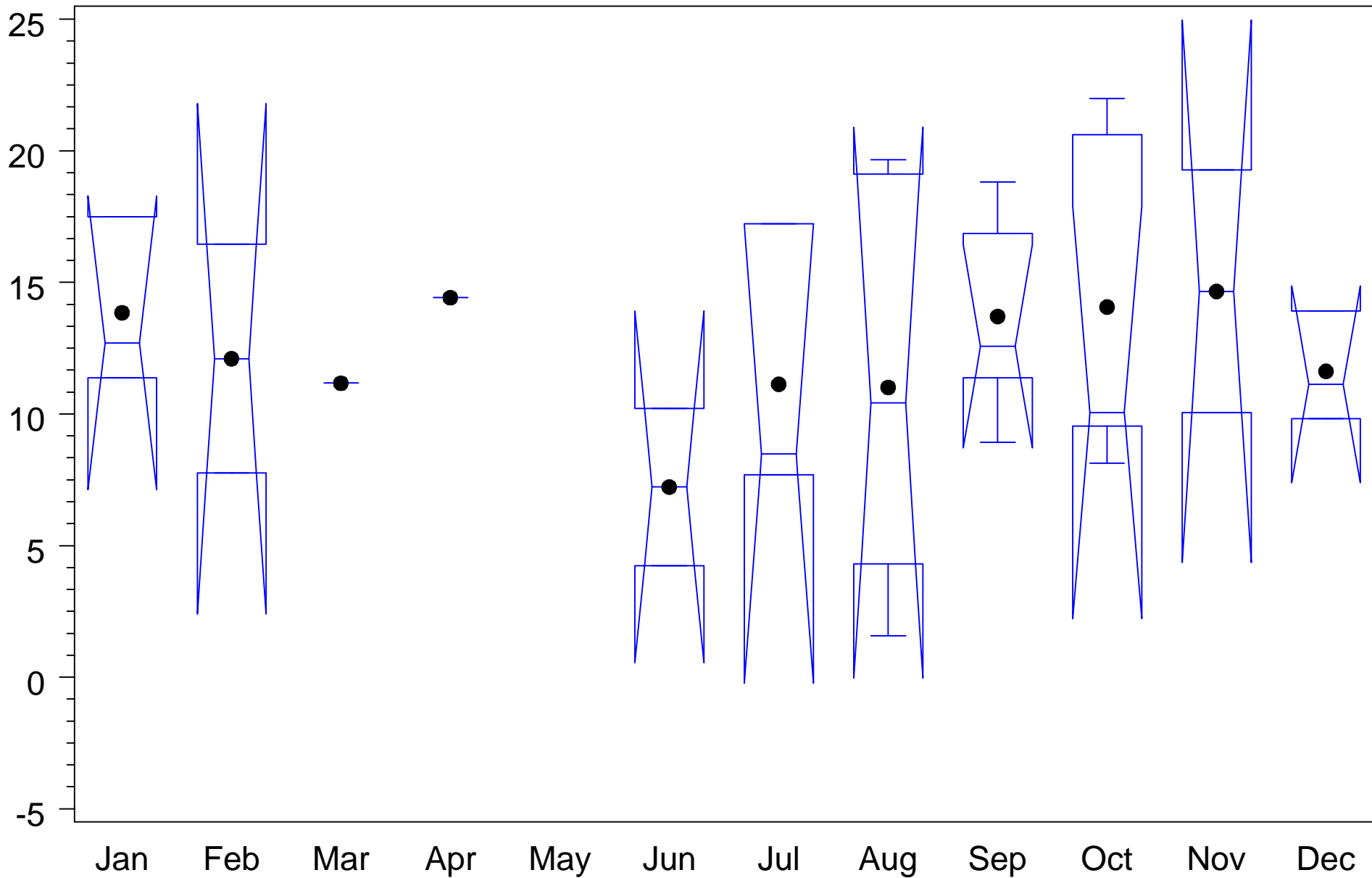
CORKSCREW MARSH

Distribution of N:P ratios
1989-2009



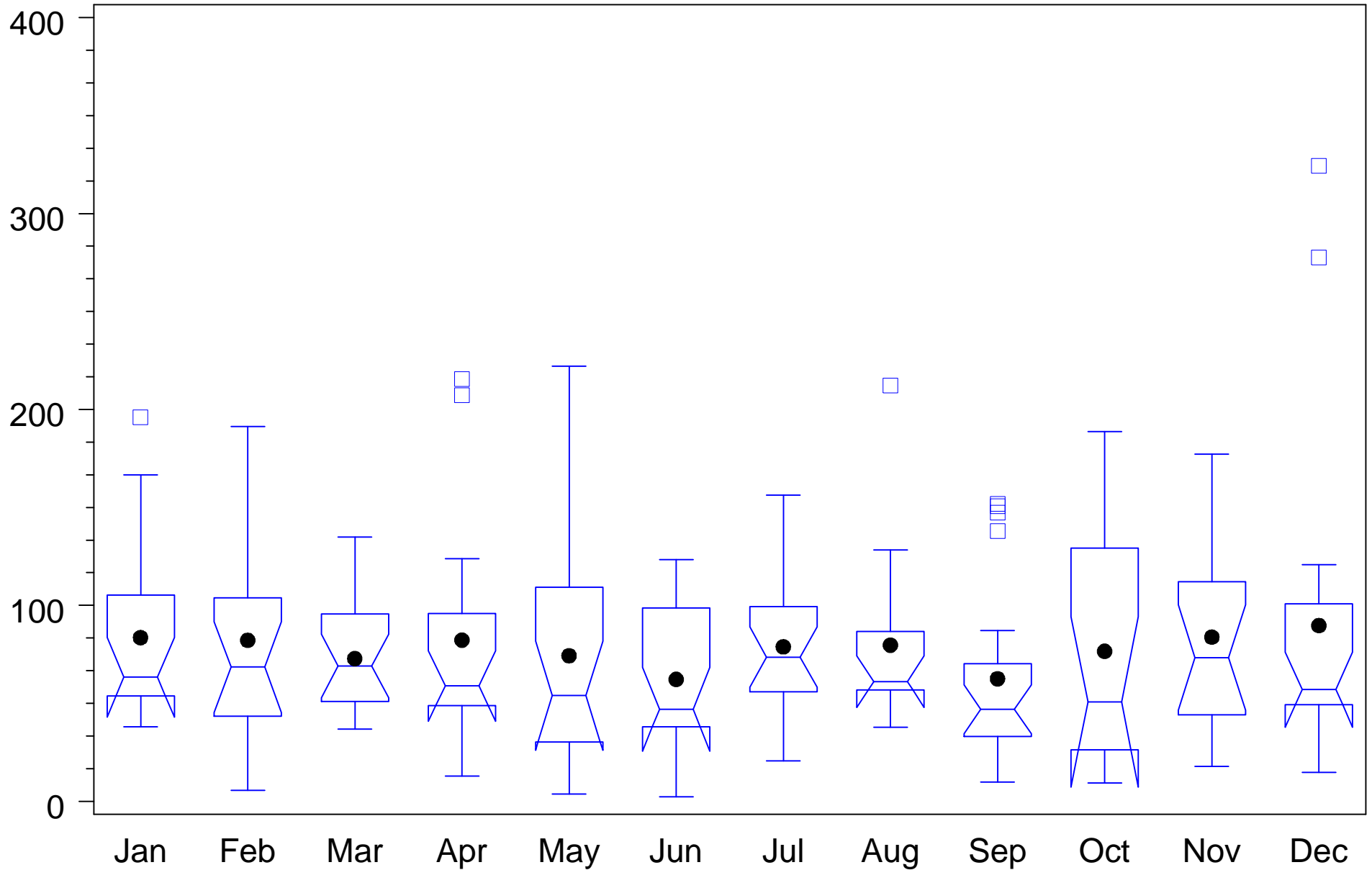
COW SLOUGH

Distribution of N:P ratios
1989-2009



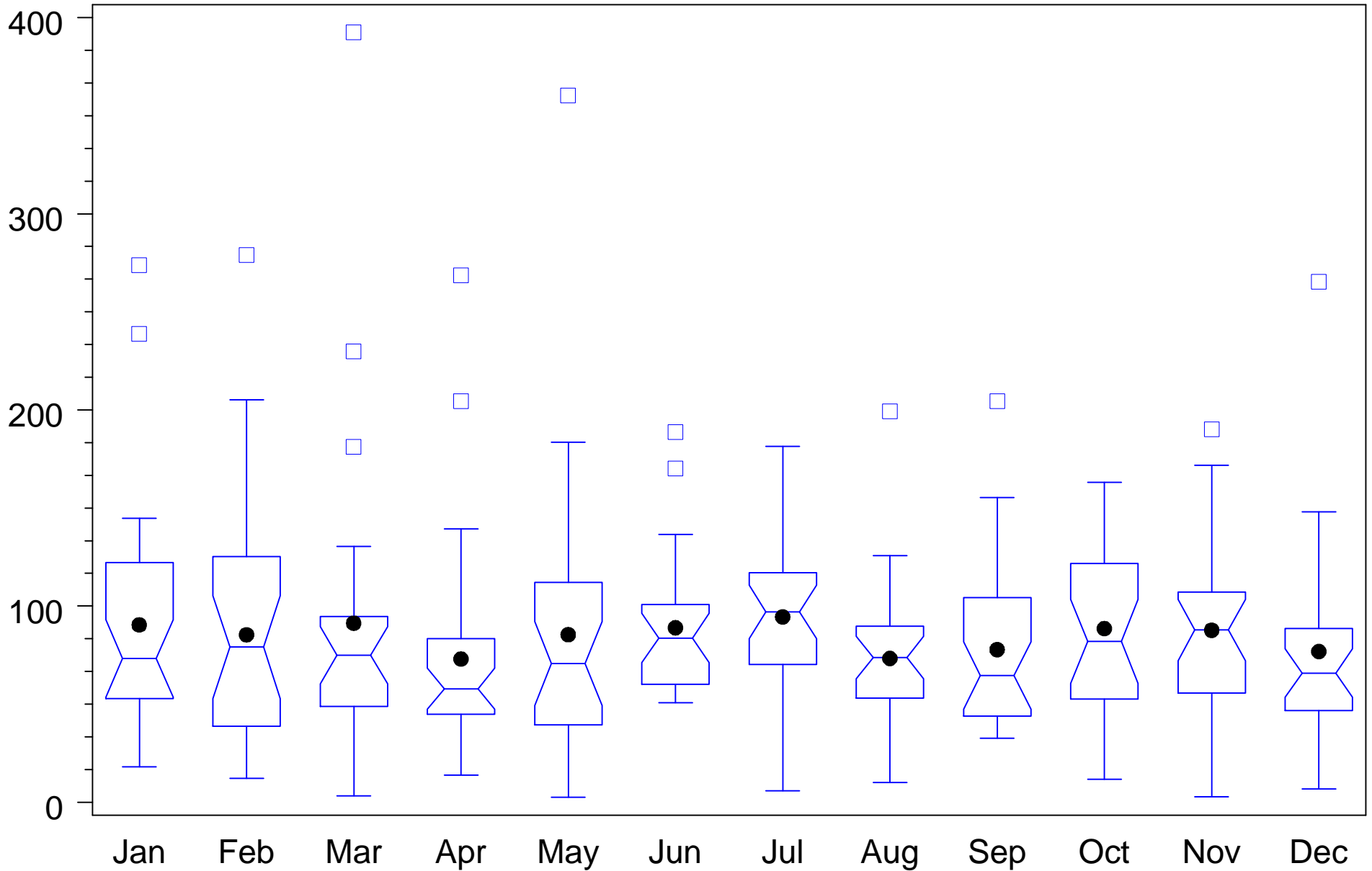
FAKA UNION (NORTH SEGMENT)

Distribution of N:P ratios
1989-2009



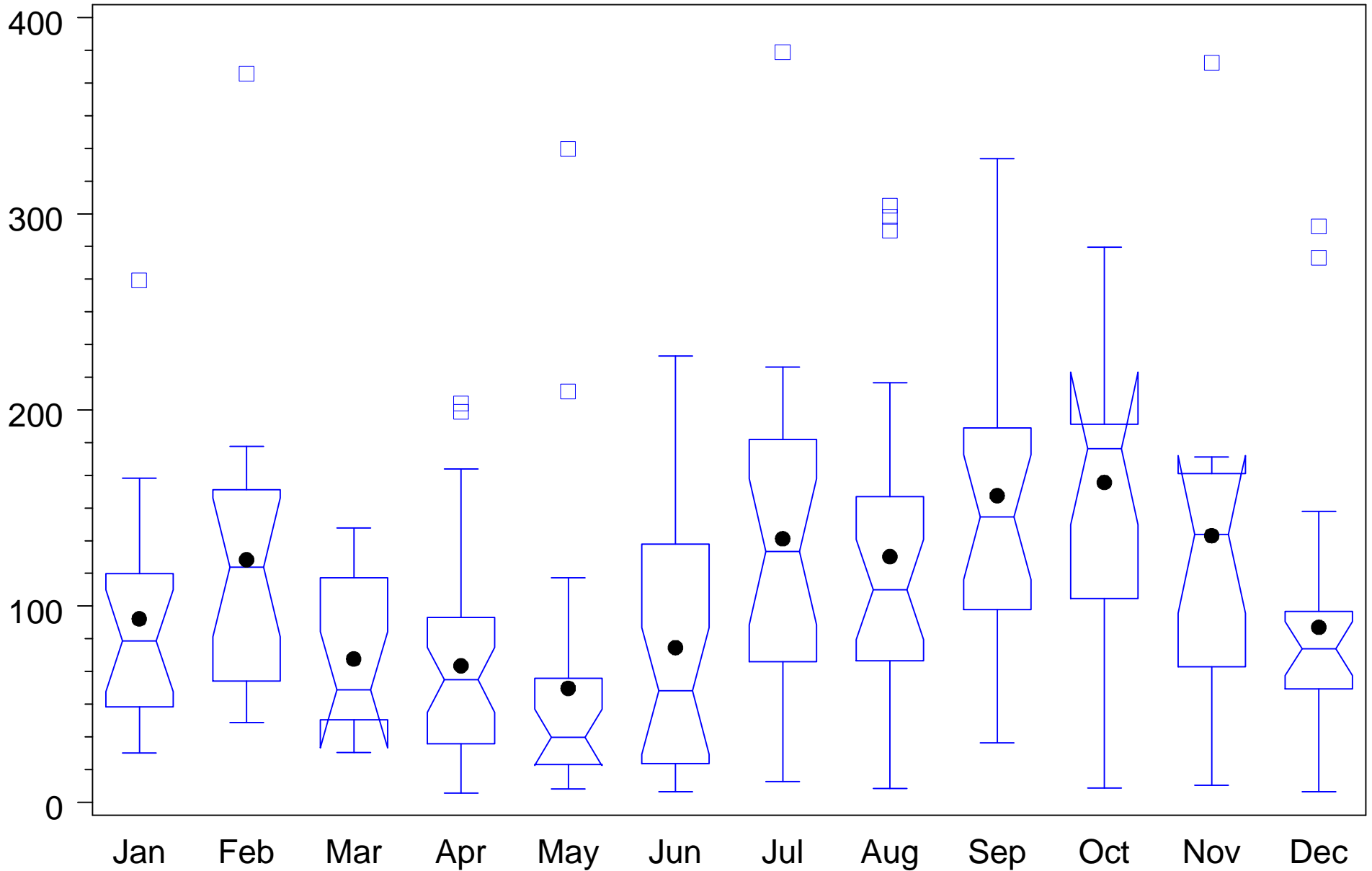
FAKA UNION (SOUTH SEGMENT)

Distribution of N:P ratios
1989-2009



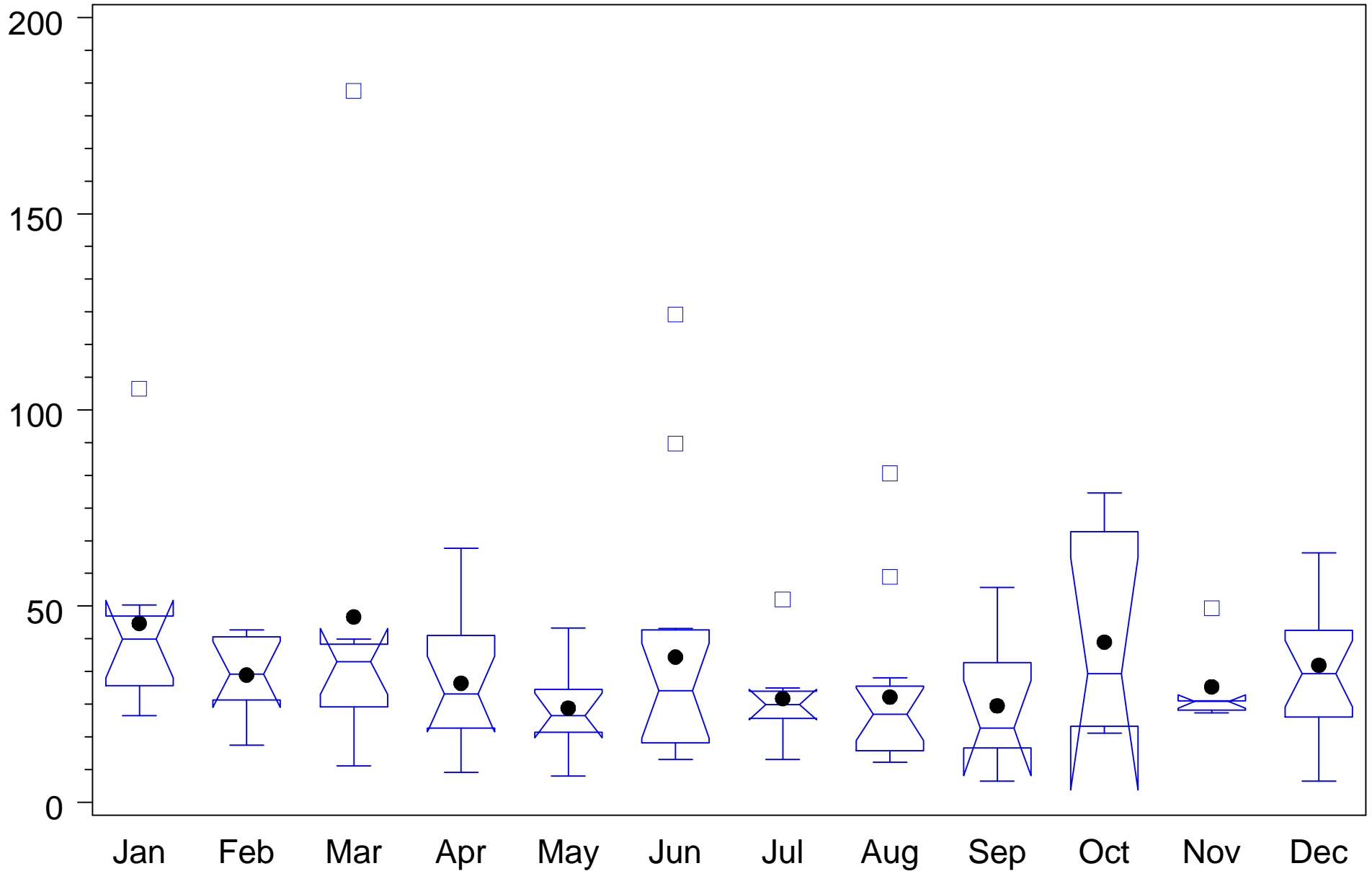
FAKAHATCHEE STRAND

Distribution of N:P ratios
1989-2009



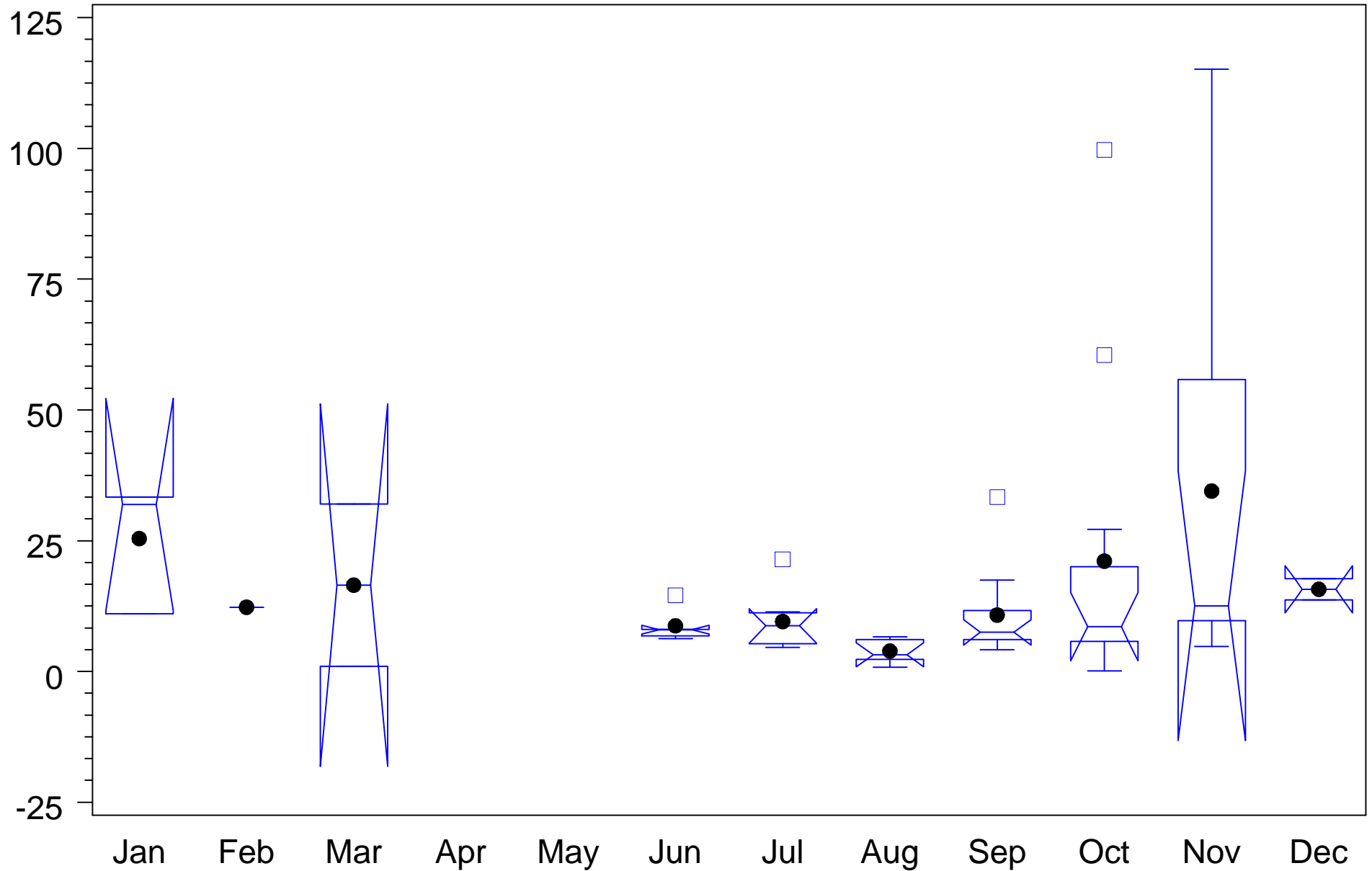
GORDON RIVER EXTENSION

Distribution of N:P ratios
1989-2009



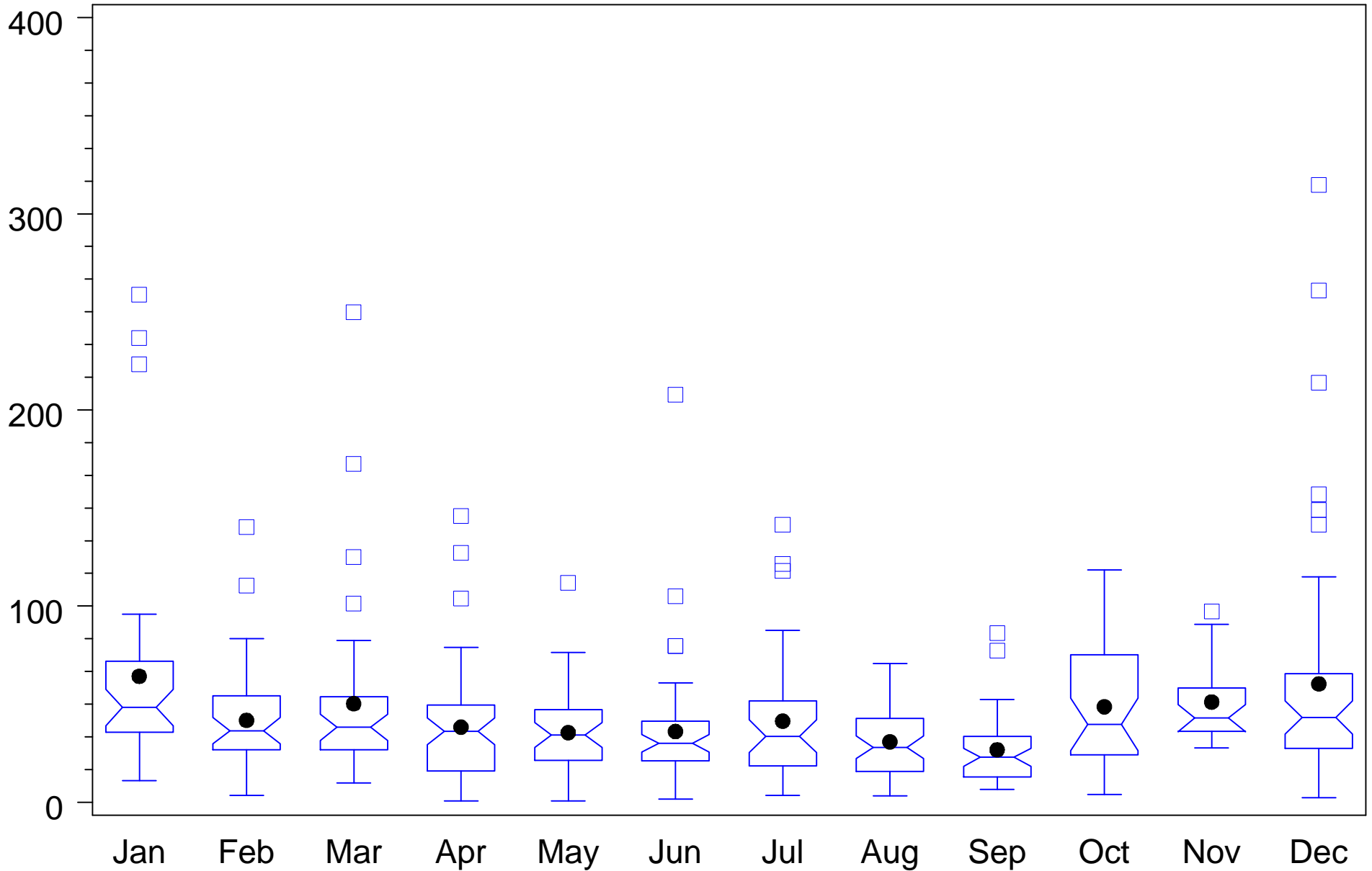
IMMOKALEE BASIN

Distribution of N:P ratios
1989-2009



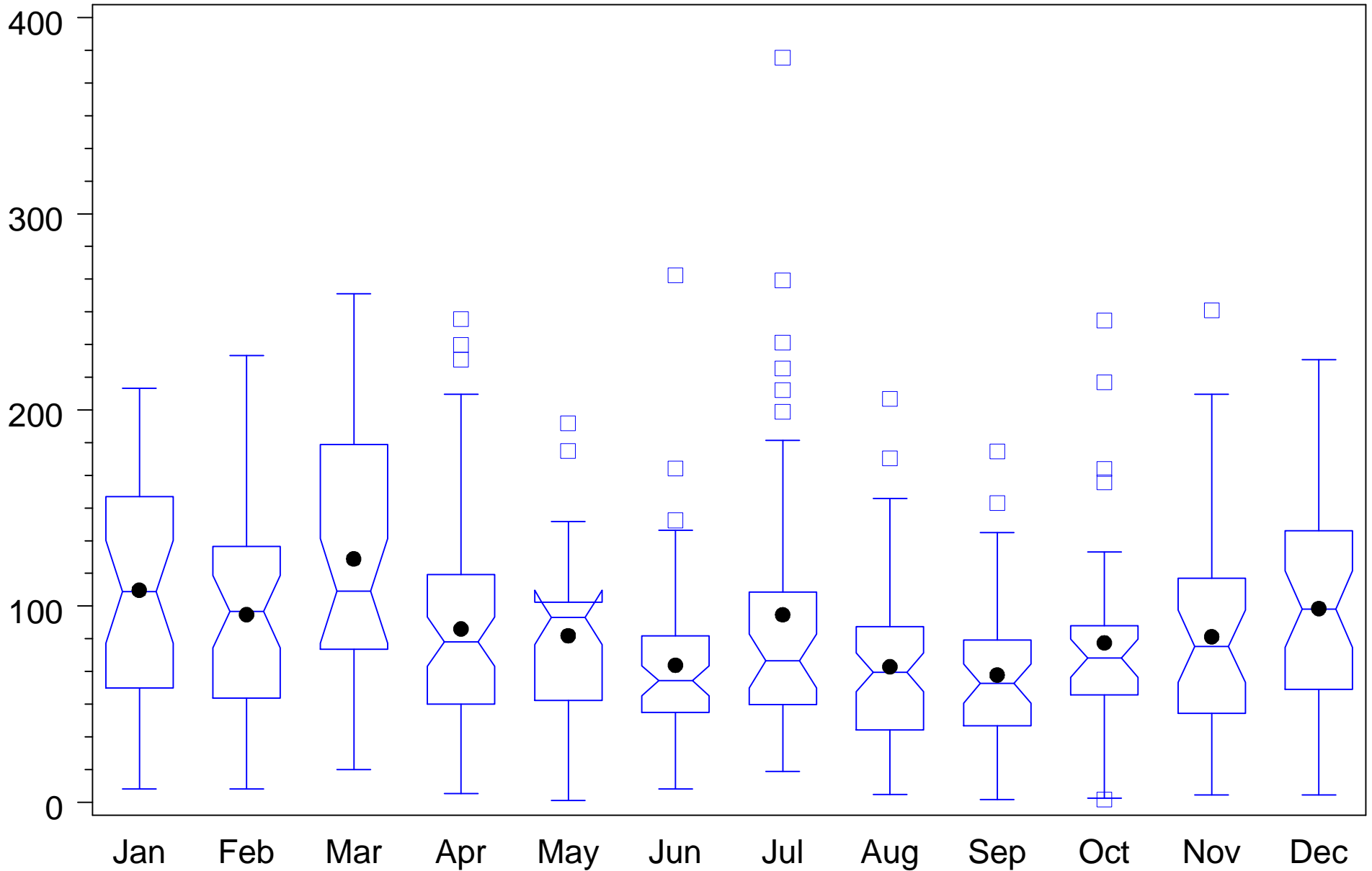
NAPLES BAY (COASTAL SEGMENT)

Distribution of N:P ratios
1989-2009



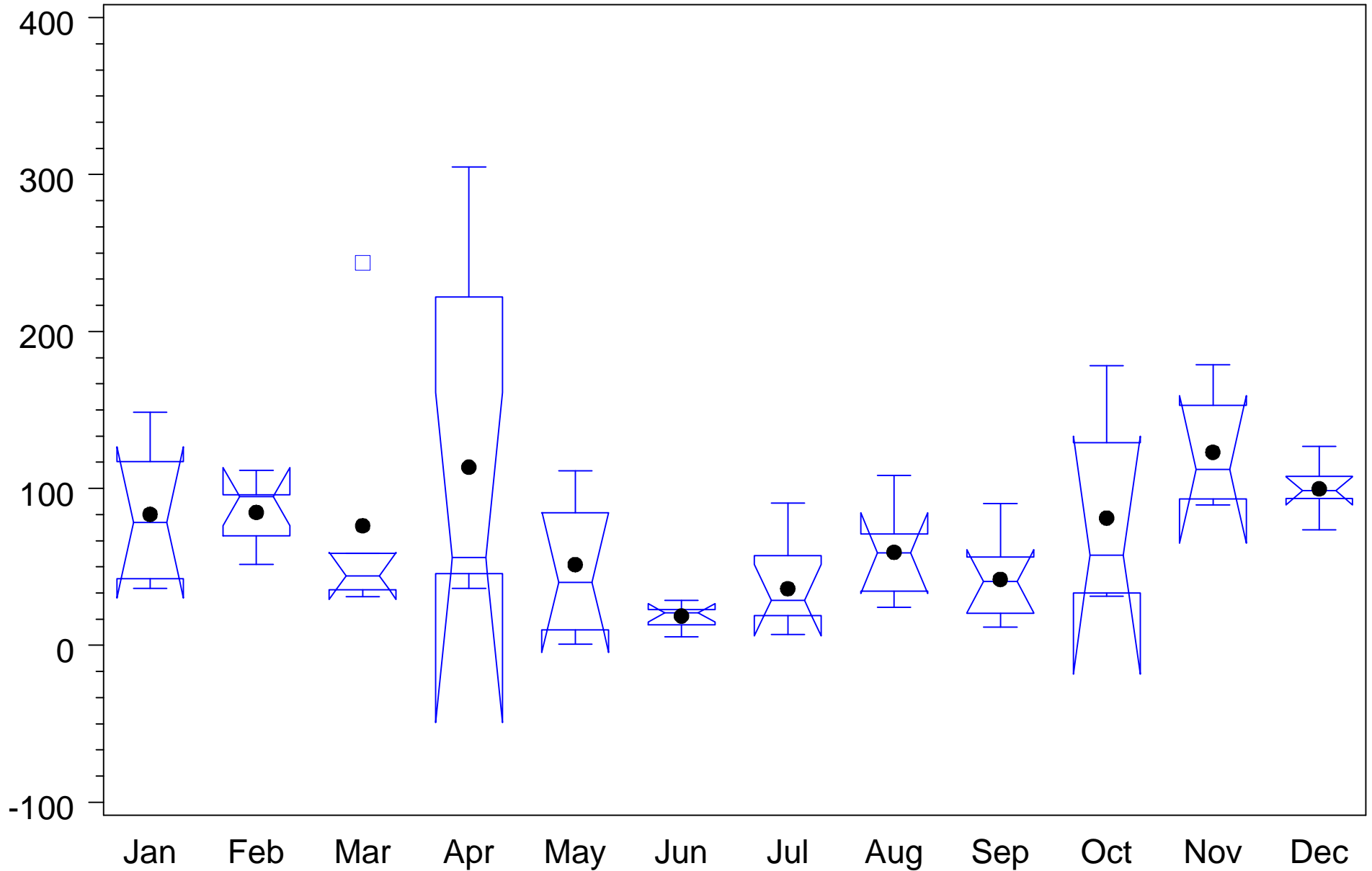
NORTH GOLDEN GATE

Distribution of N:P ratios
1989-2009



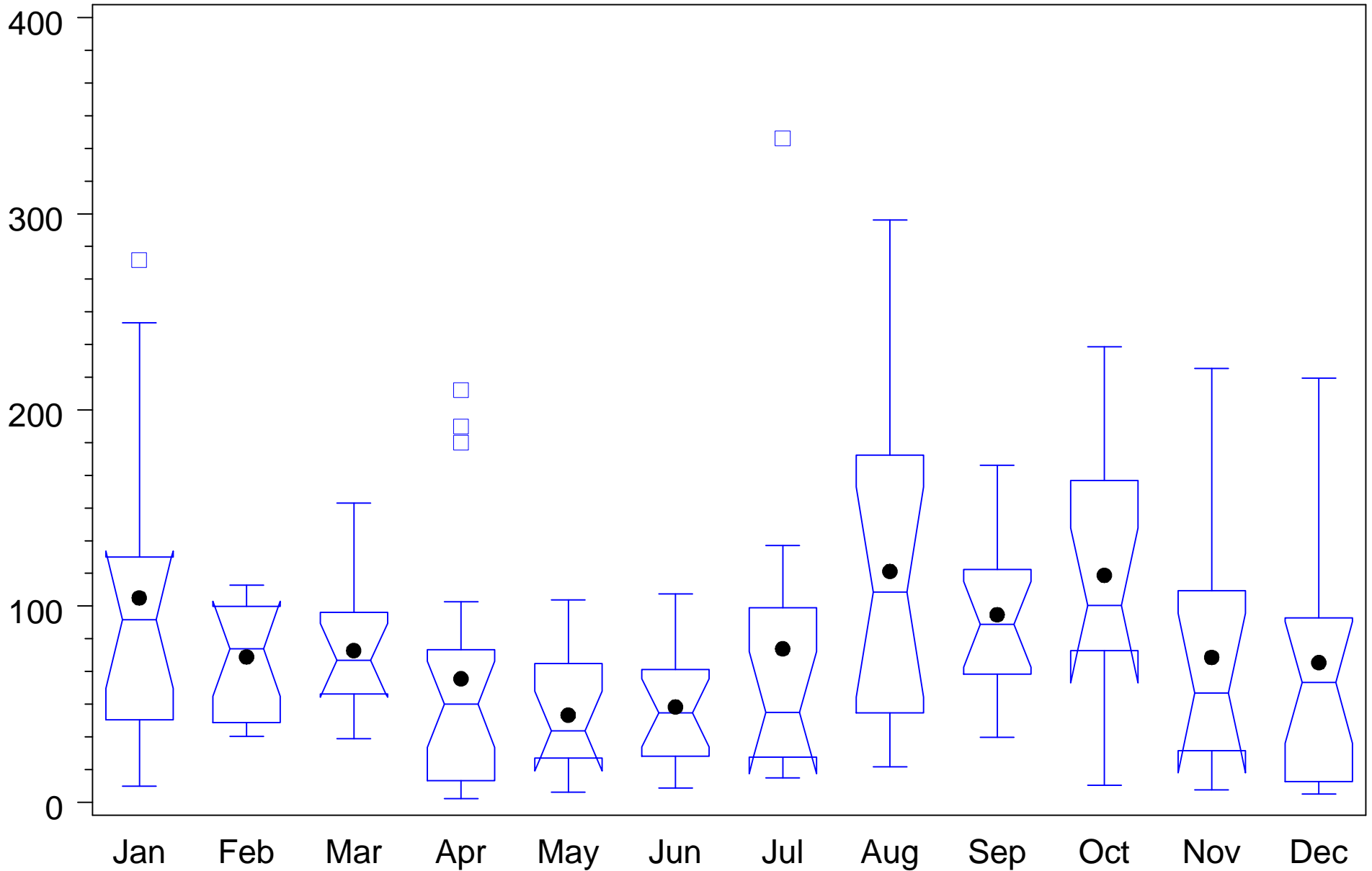
OKALOACOOCHEE SLOUGH

Distribution of N:P ratios
1989-2009



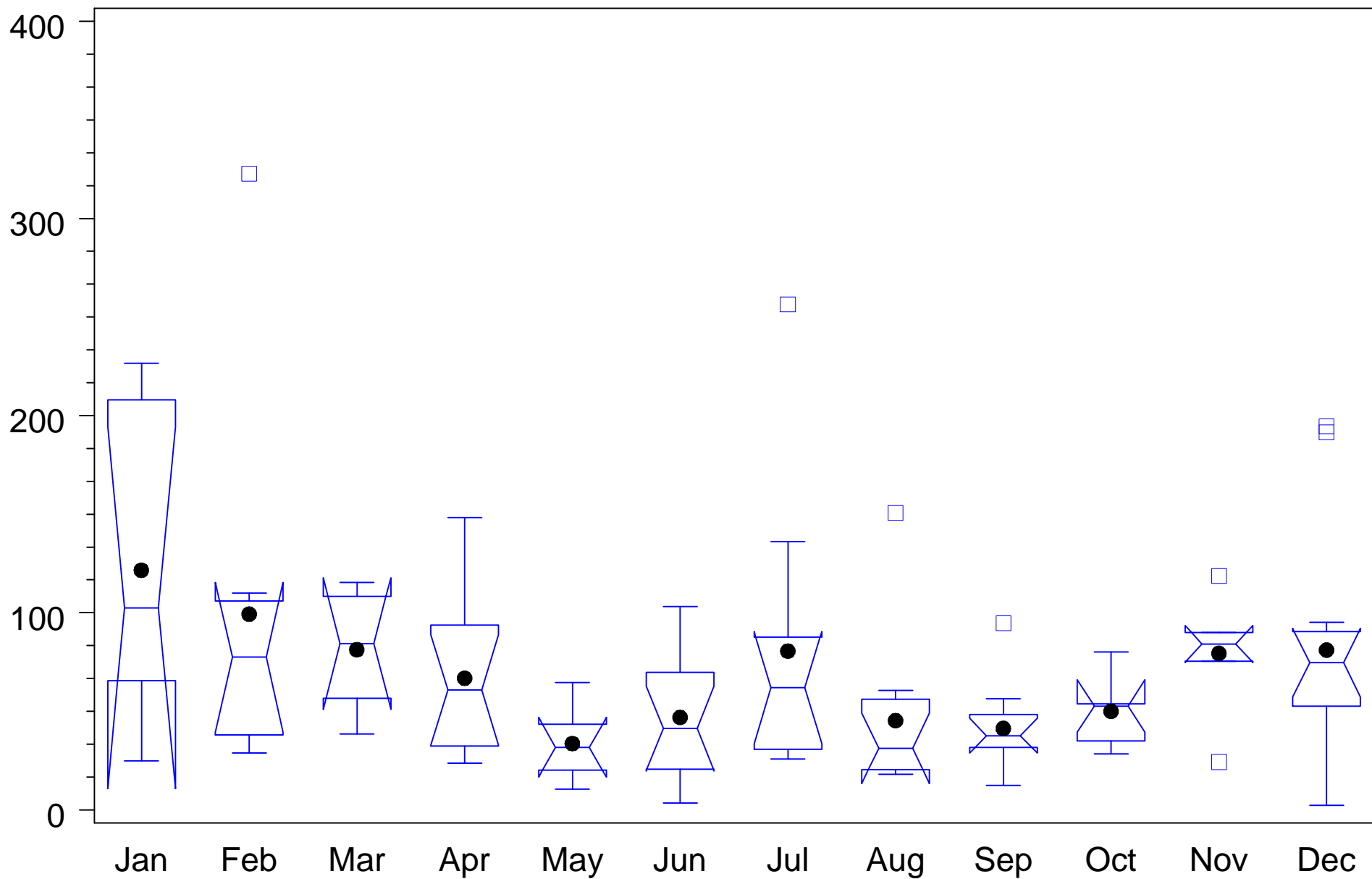
ROOKERY BAY (INLAND EAST SEGMENT)

Distribution of N:P ratios
1989-2009



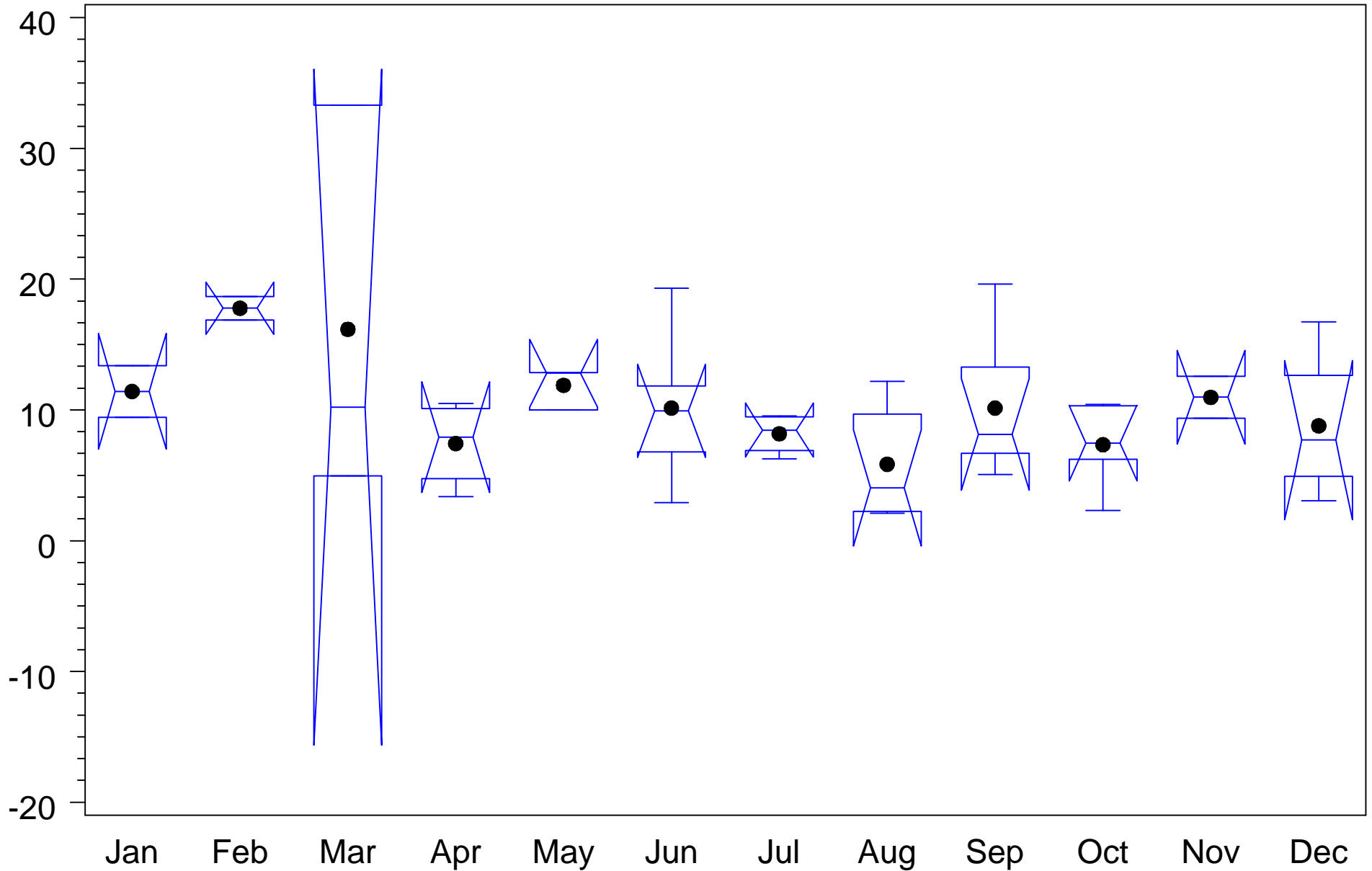
ROOKERY BAY (INLAND WEST SEGMENT)

Distribution of N:P ratios
1989-2009



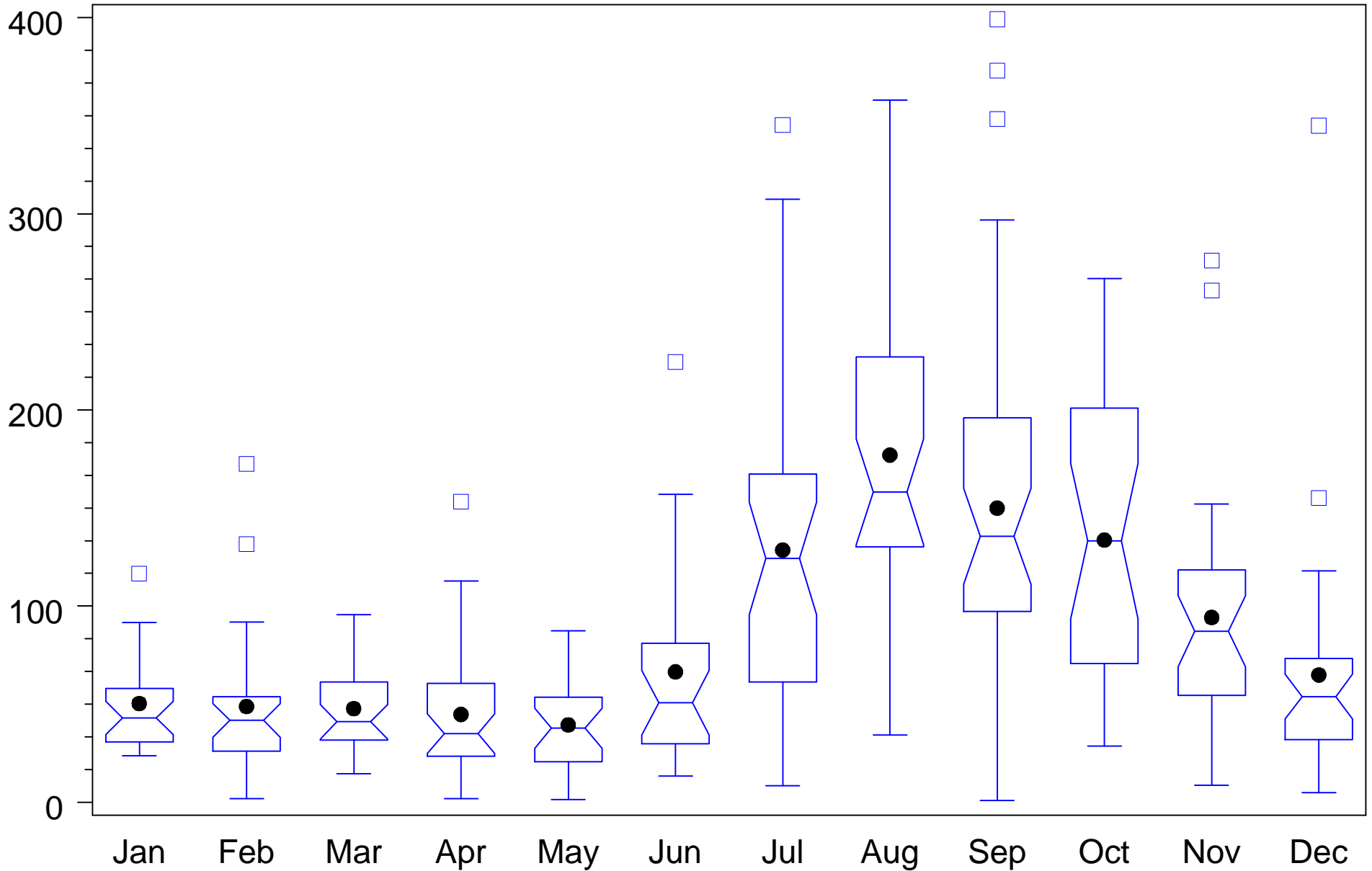
SILVER STRAND

Distribution of N:P ratios
1989-2009



TAMIAMI CANAL

Distribution of N:P ratios
1989-2009



TEN THOUSAND ISLANDS

Distribution of N:P ratios
1989-2009

