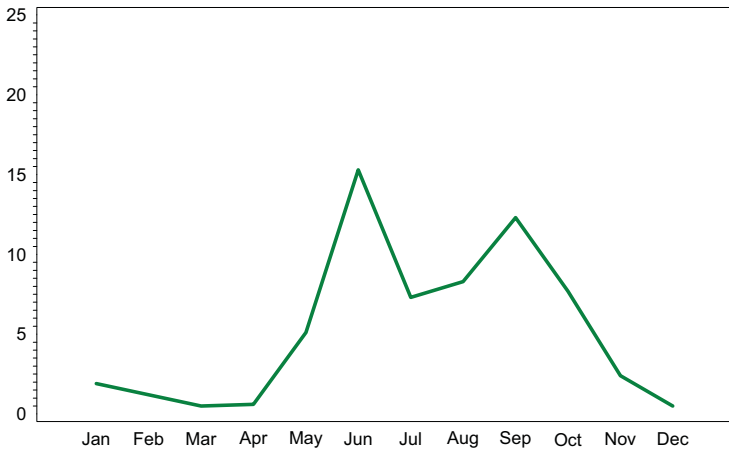
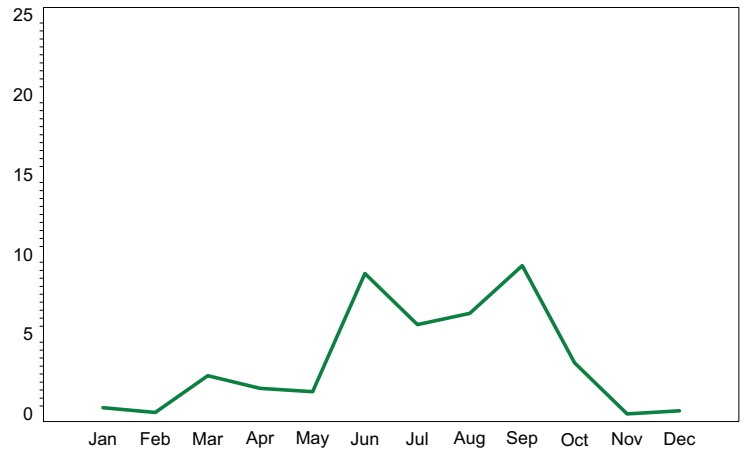


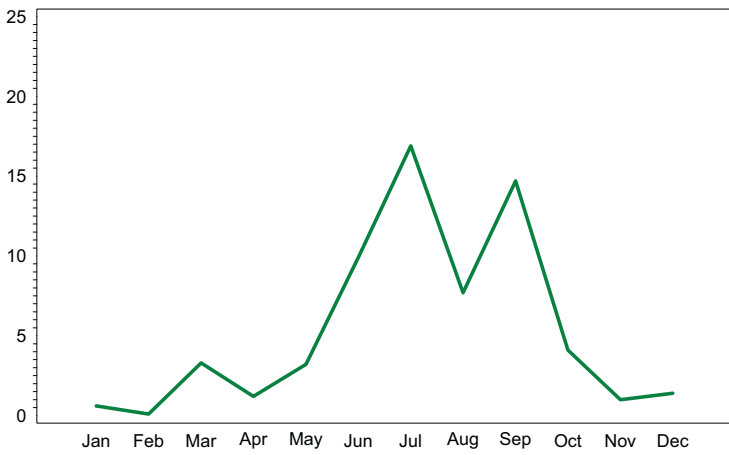
Barron River Canal  
Precipitation (in)  
Monthly Total  
1999



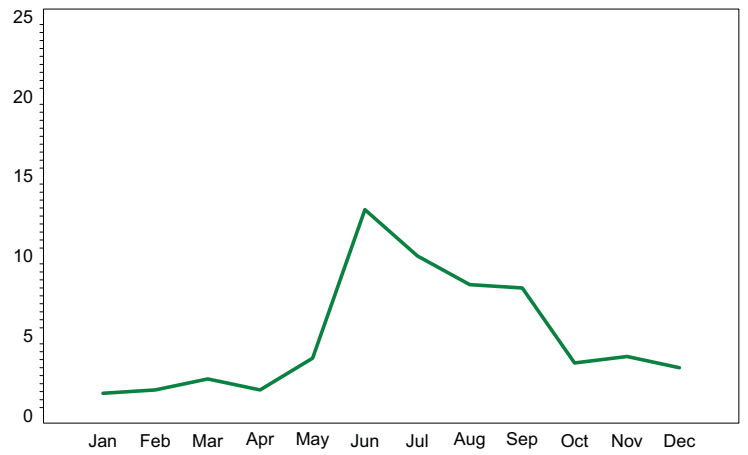
Barron River Canal  
Precipitation (in)  
Monthly Total  
2000



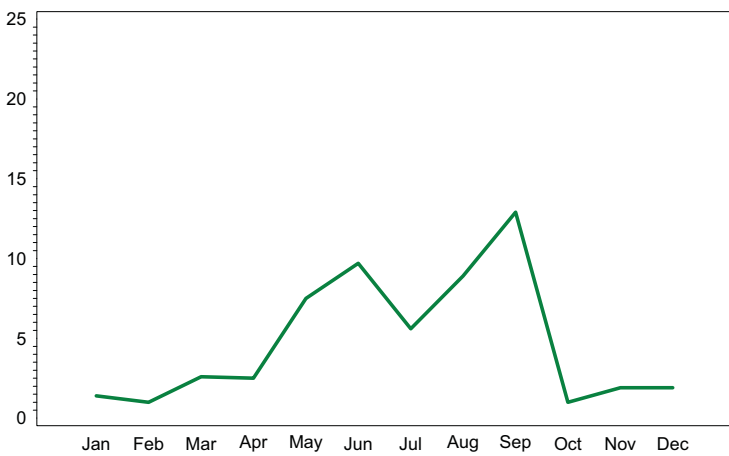
Barron River Canal  
Precipitation (in)  
Monthly Total  
2001



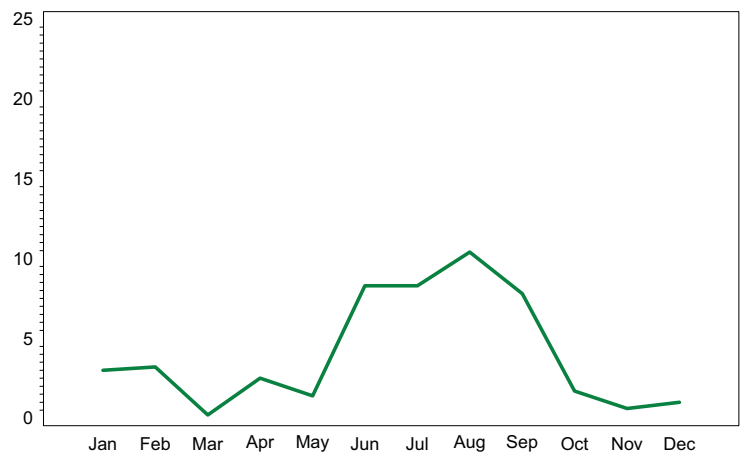
Barron River Canal  
Precipitation (in)  
Monthly Total  
2002



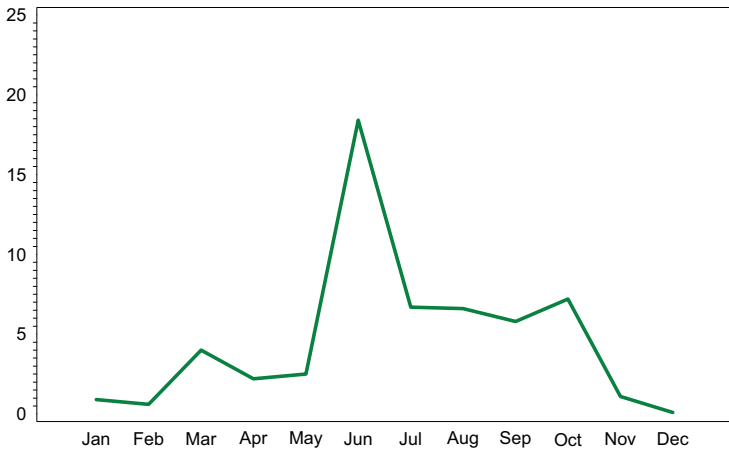
Barron River Canal  
Precipitation (in)  
Monthly Total  
2003



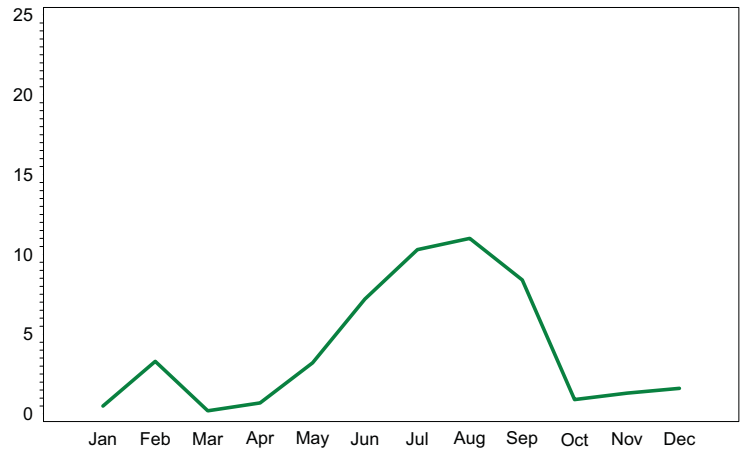
Barron River Canal  
Precipitation (in)  
Monthly Total  
2004



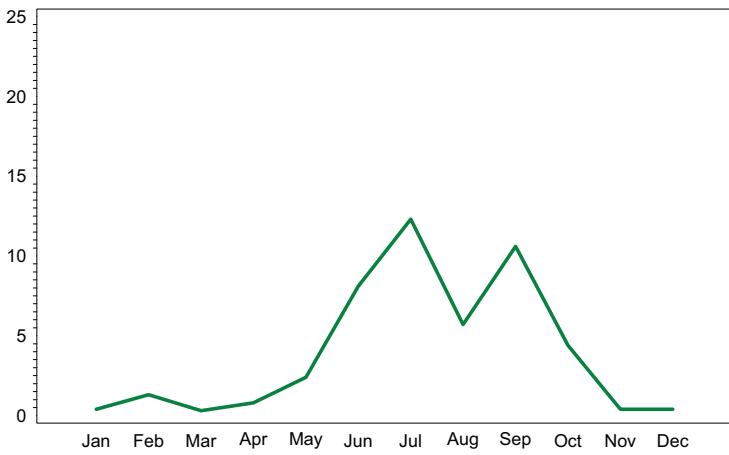
Barron River Canal  
Precipitation (in)  
Monthly Total  
2005



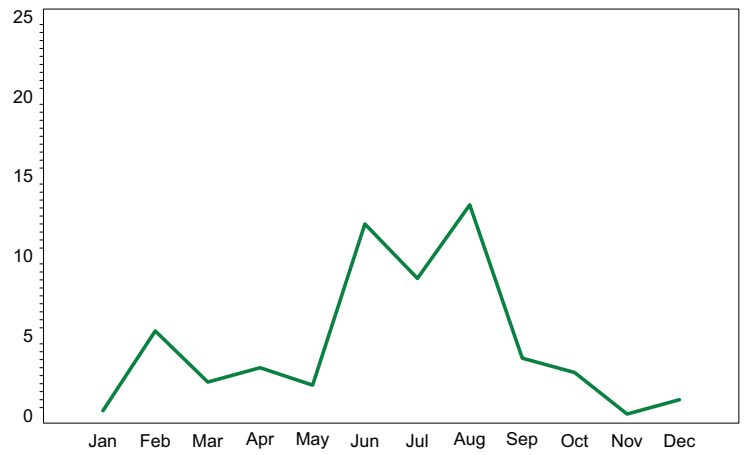
Barron River Canal  
Precipitation (in)  
Monthly Total  
2006



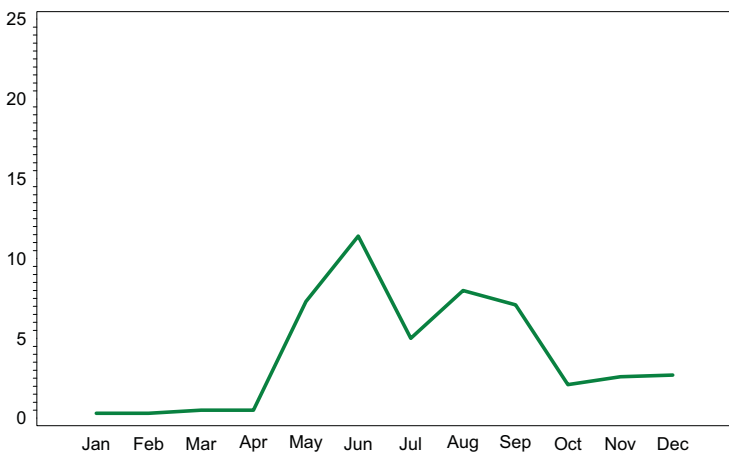
Barron River Canal  
Precipitation (in)  
Monthly Total  
2007



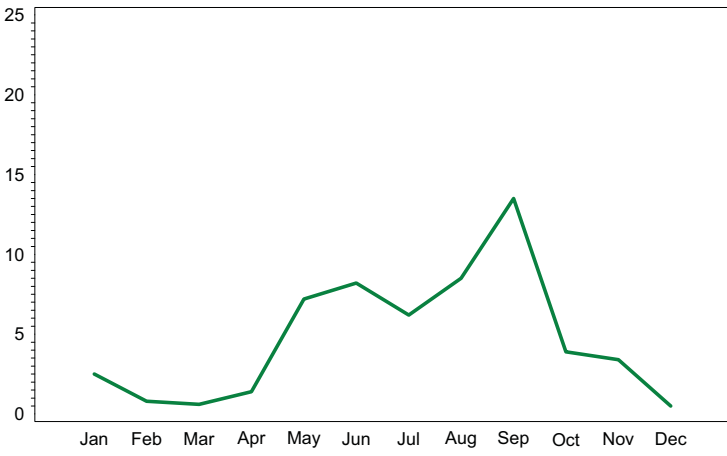
Barron River Canal  
Precipitation (in)  
Monthly Total  
2008



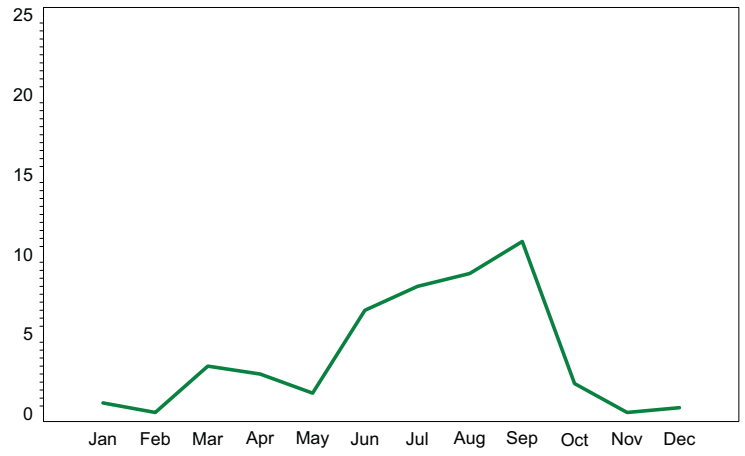
Barron River Canal  
Precipitation (in)  
Monthly Total  
2009



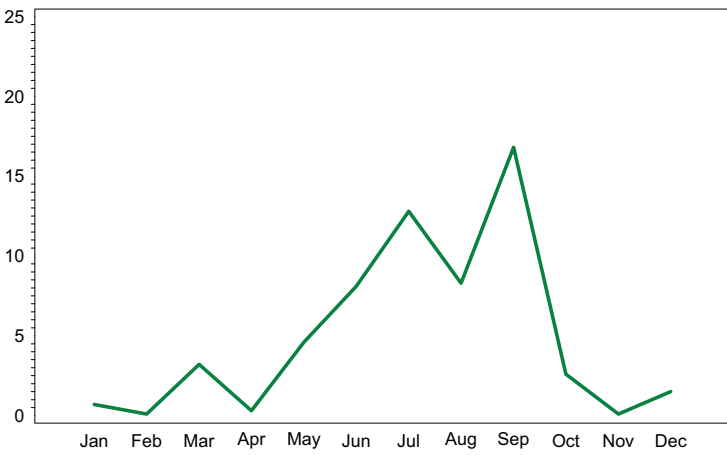
Camp Keais  
Precipitation (in)  
Monthly Total  
1999



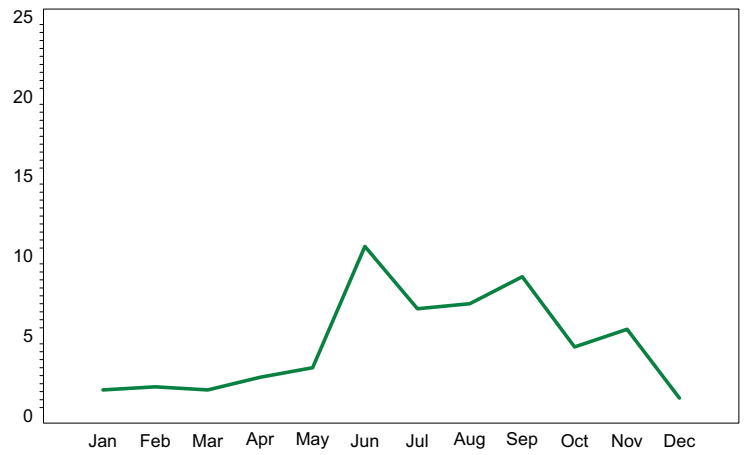
Camp Keais  
Precipitation (in)  
Monthly Total  
2000



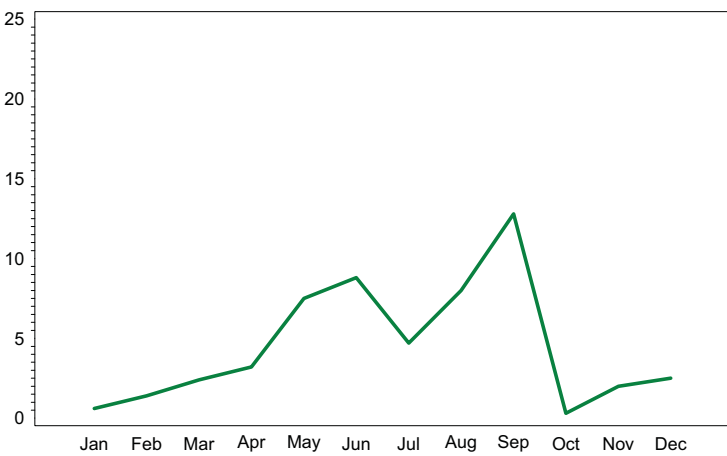
Camp Keais  
Precipitation (in)  
Monthly Total  
2001



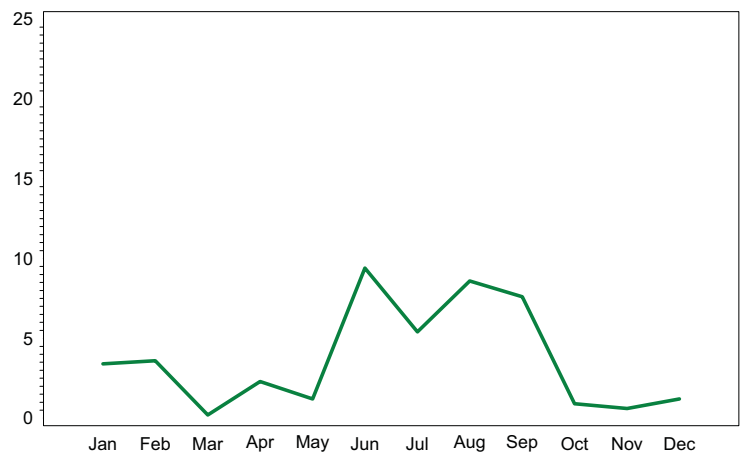
Camp Keais  
Precipitation (in)  
Monthly Total  
2002



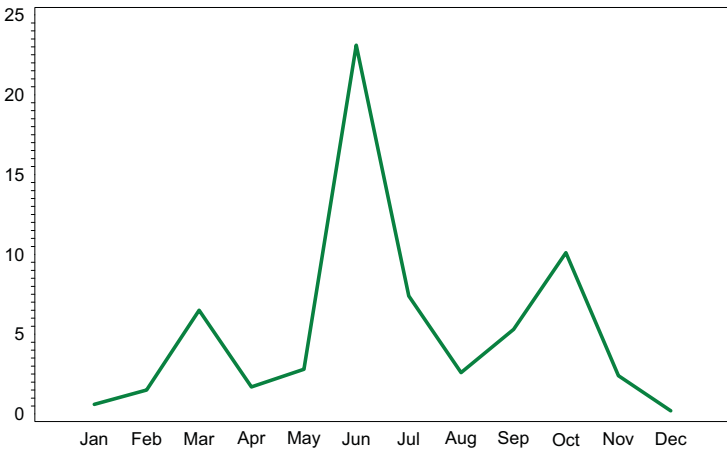
Camp Keais  
Precipitation (in)  
Monthly Total  
2003



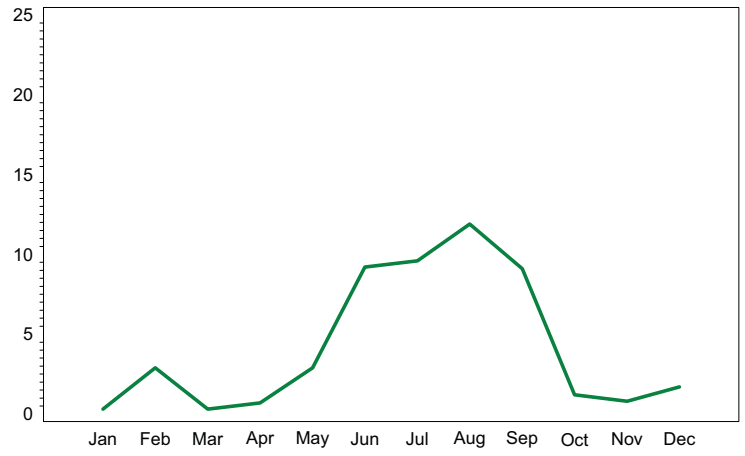
Camp Keais  
Precipitation (in)  
Monthly Total  
2004



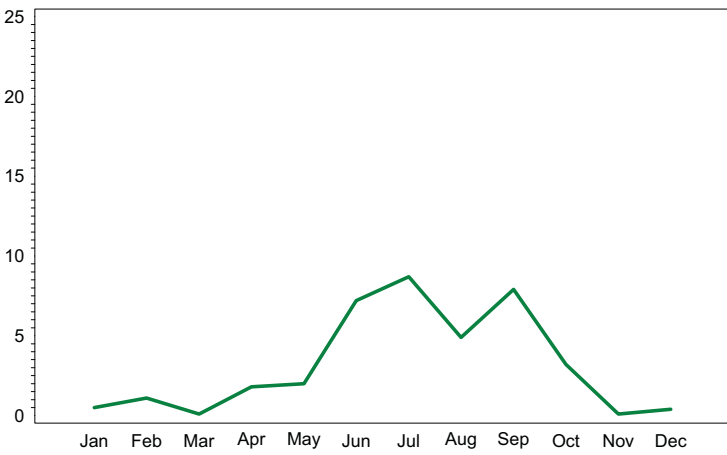
Camp Keais  
Precipitation (in)  
Monthly Total  
2005



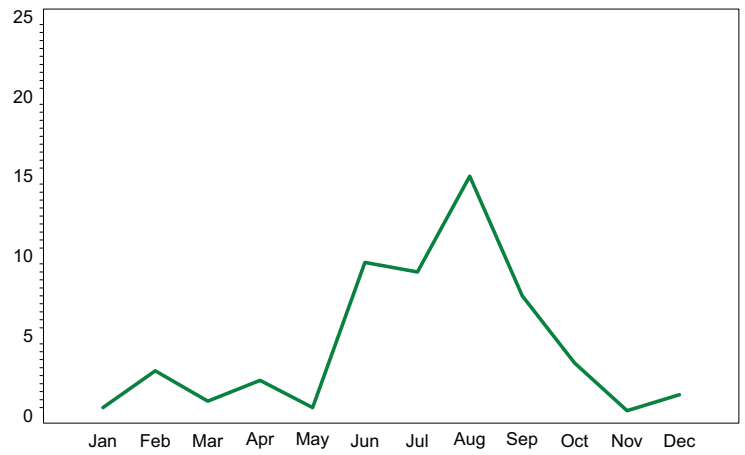
Camp Keais  
Precipitation (in)  
Monthly Total  
2006



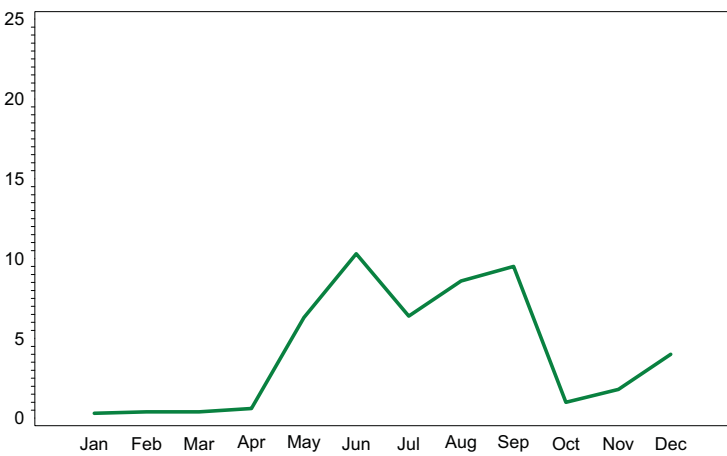
Camp Keais  
Precipitation (in)  
Monthly Total  
2007



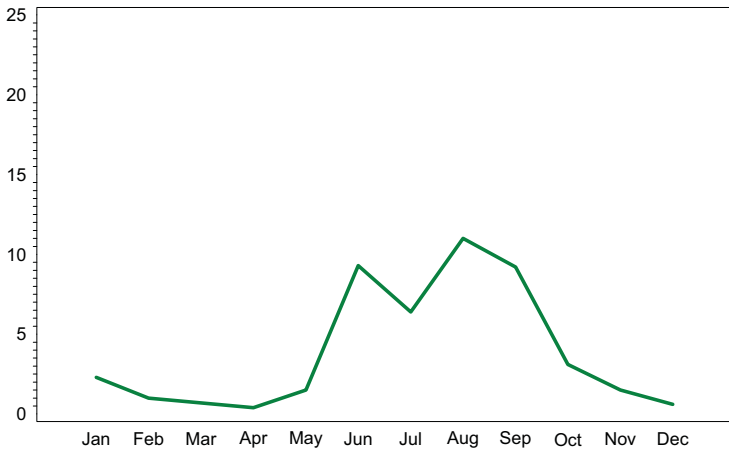
Camp Keais  
Precipitation (in)  
Monthly Total  
2008



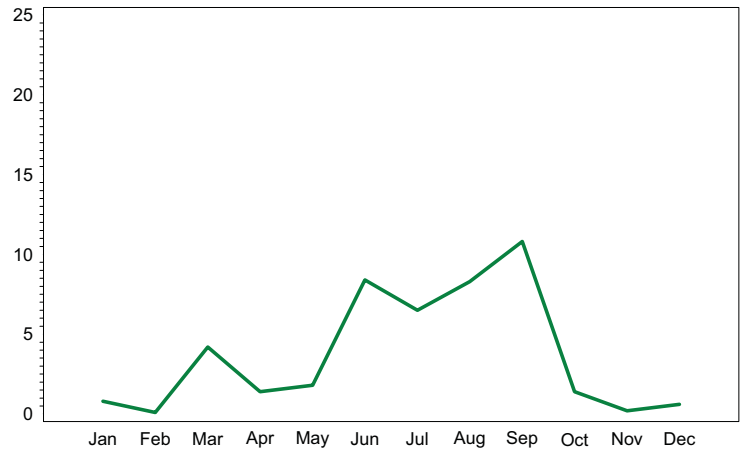
Camp Keais  
Precipitation (in)  
Monthly Total  
2009



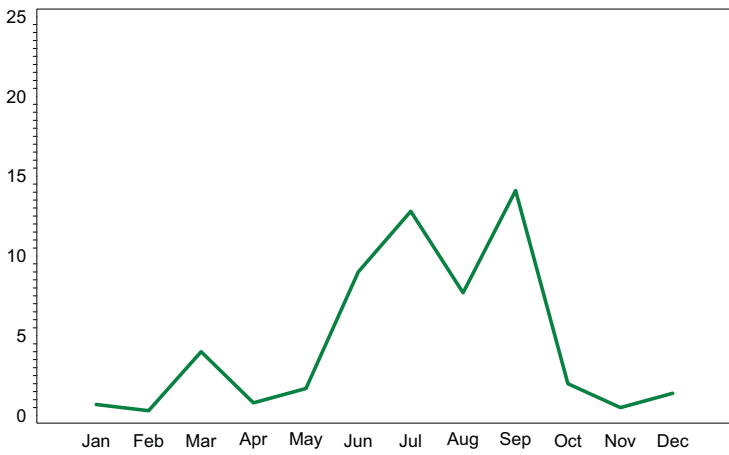
Cocohatchee Inland  
Precipitation (in)  
Monthly Total  
1999



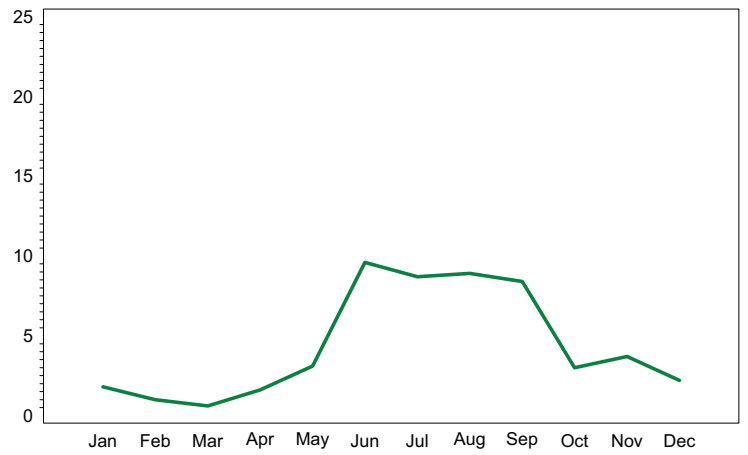
Cocohatchee Inland  
Precipitation (in)  
Monthly Total  
2000



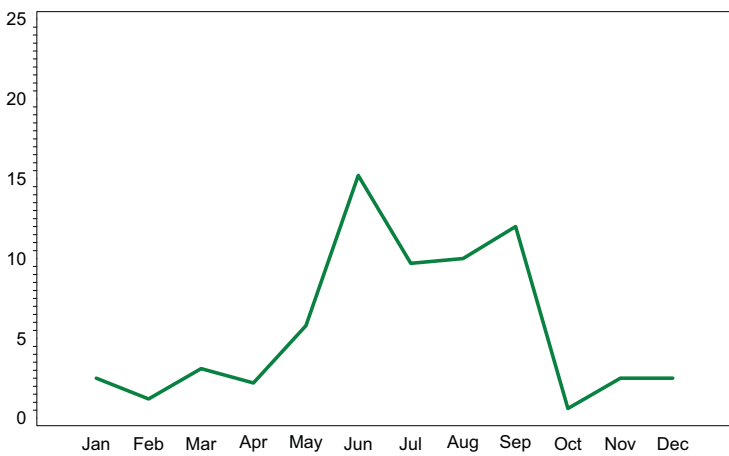
Cocohatchee Inland  
Precipitation (in)  
Monthly Total  
2001



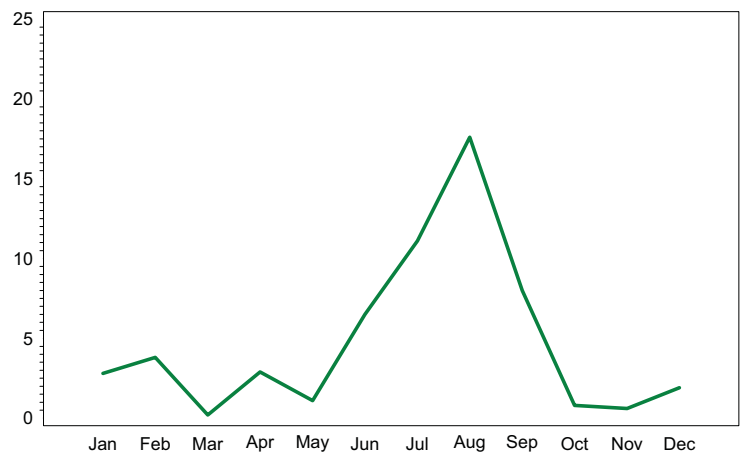
Cocohatchee Inland  
Precipitation (in)  
Monthly Total  
2002



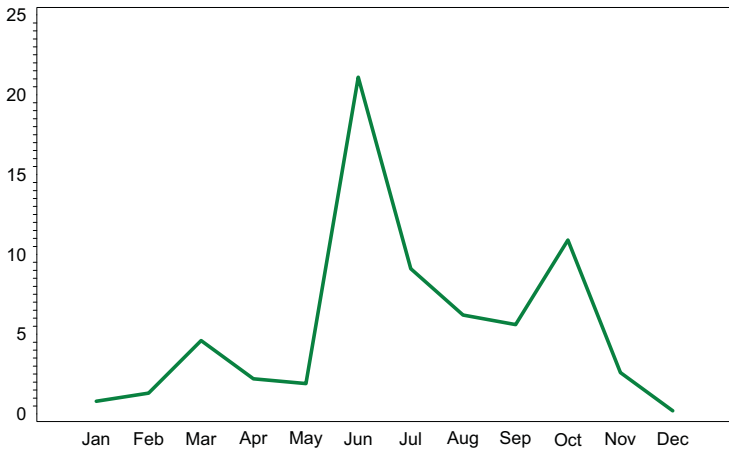
Cocohatchee Inland  
Precipitation (in)  
Monthly Total  
2003



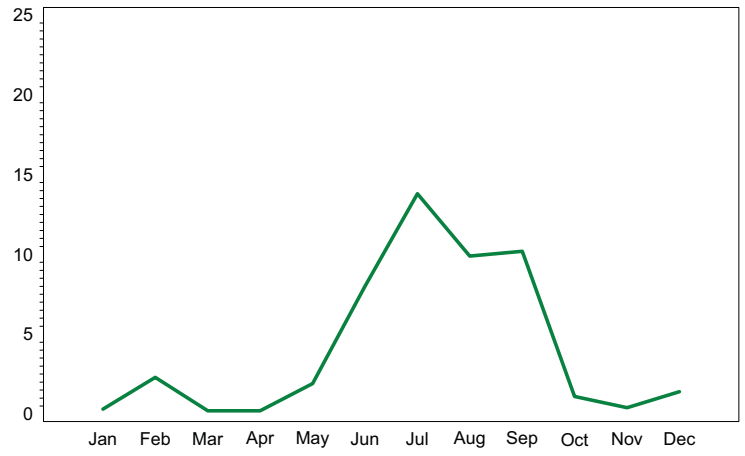
Cocohatchee Inland  
Precipitation (in)  
Monthly Total  
2004



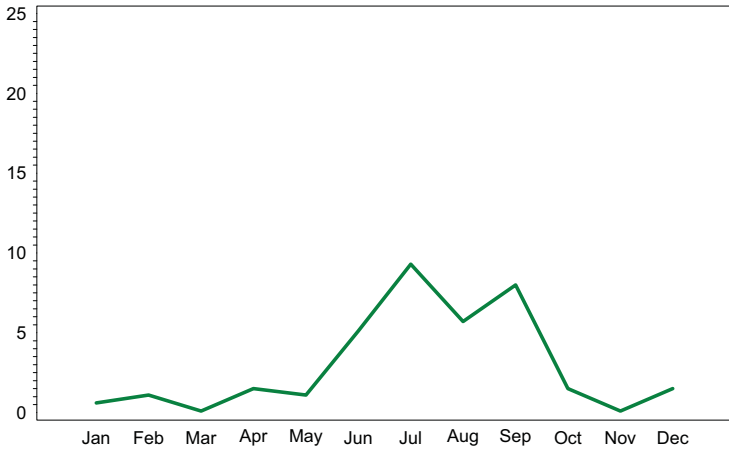
Cocohatchee Inland  
Precipitation (in)  
Monthly Total  
2005



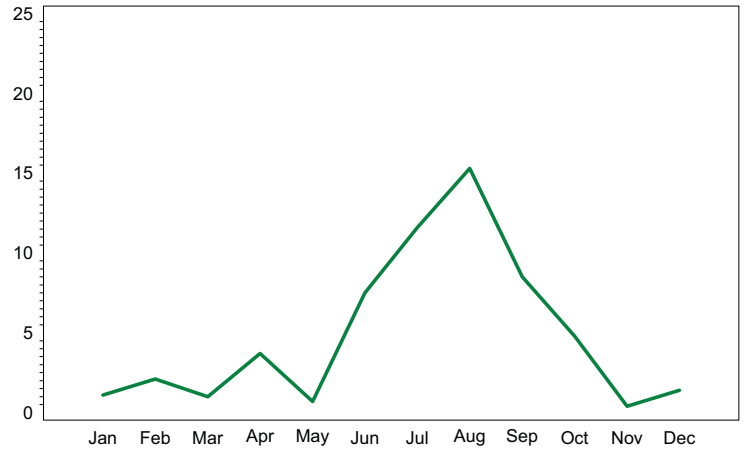
Cocohatchee Inland  
Precipitation (in)  
Monthly Total  
2006



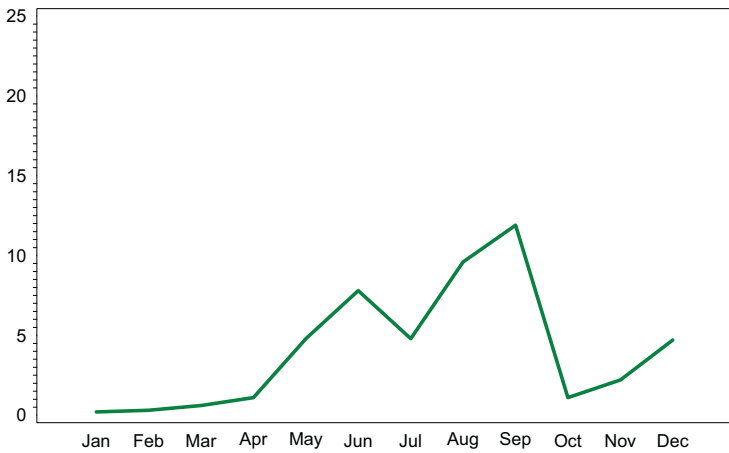
Cocohatchee Inland  
Precipitation (in)  
Monthly Total  
2007



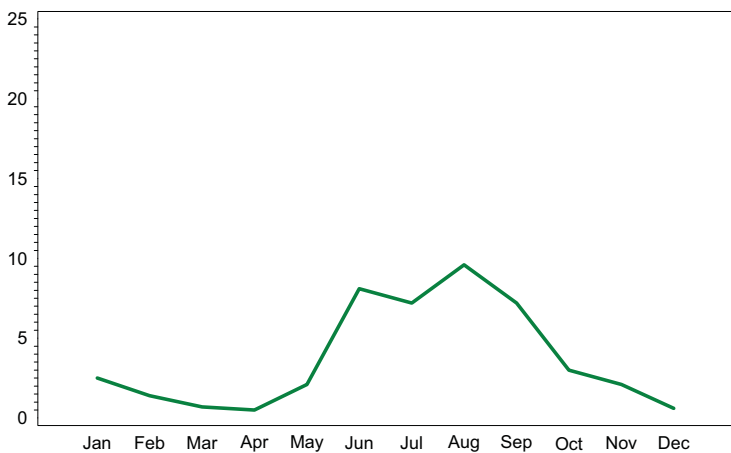
Cocohatchee Inland  
Precipitation (in)  
Monthly Total  
2008



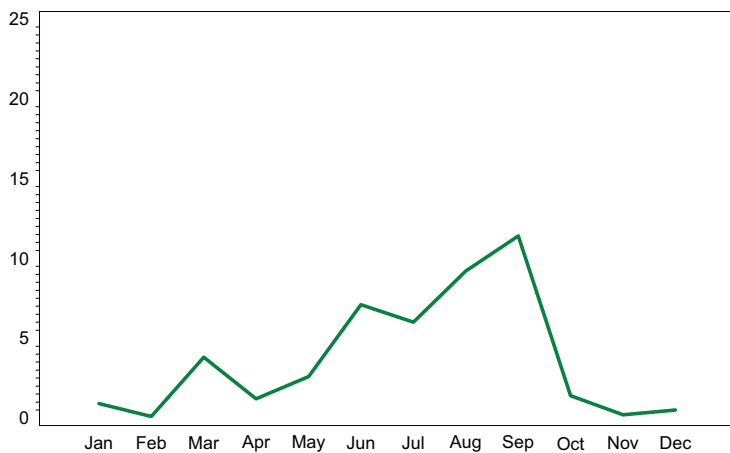
Cocohatchee Inland  
Precipitation (in)  
Monthly Total  
2009



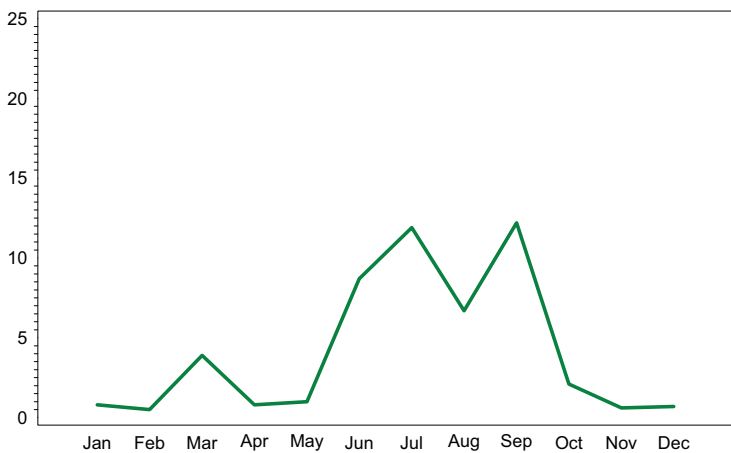
Cocohatchee River  
Precipitation (in)  
Monthly Total  
1999



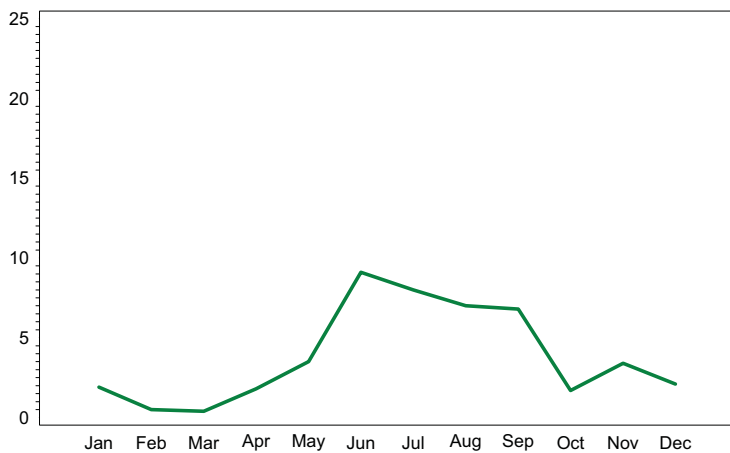
Cocohatchee River  
Precipitation (in)  
Monthly Total  
2000



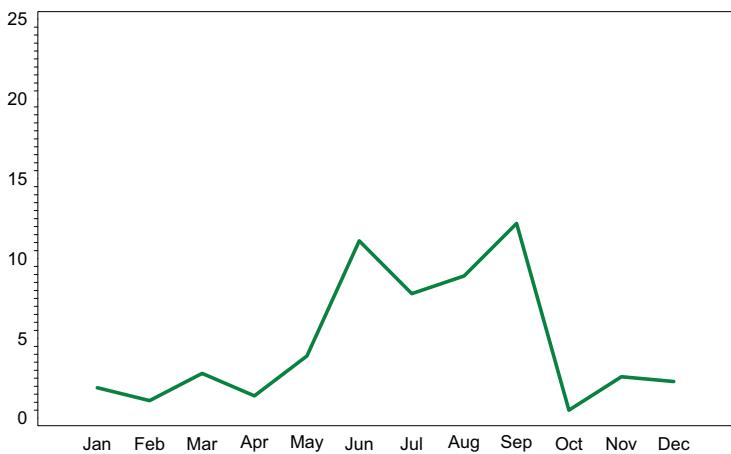
Cocohatchee River  
Precipitation (in)  
Monthly Total  
2001



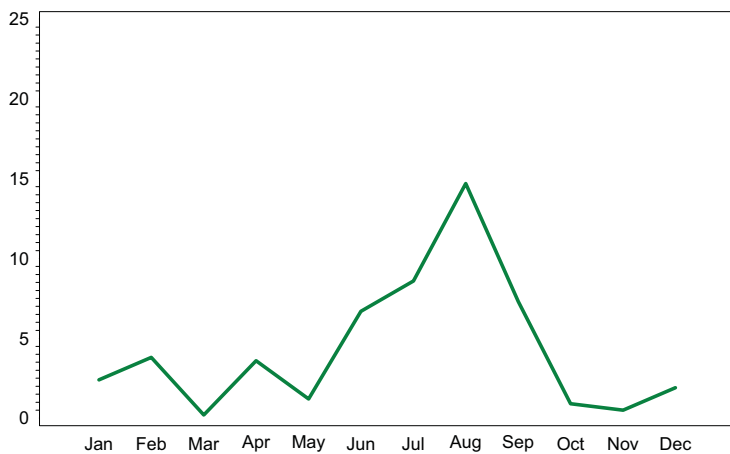
Cocohatchee River  
Precipitation (in)  
Monthly Total  
2002



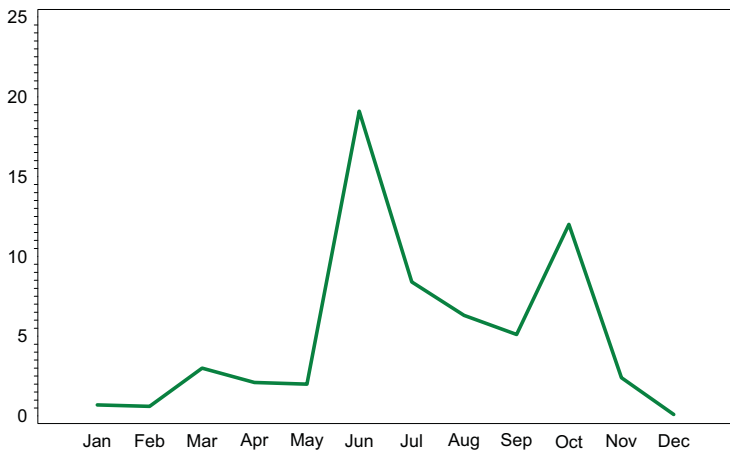
Cocohatchee River  
Precipitation (in)  
Monthly Total  
2003



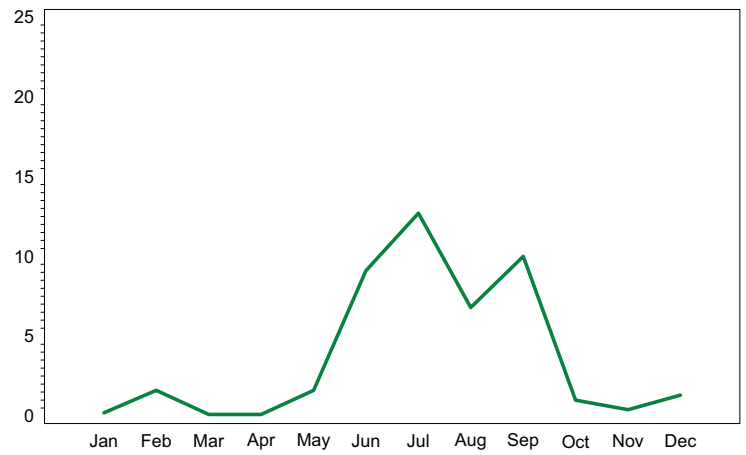
Cocohatchee River  
Precipitation (in)  
Monthly Total  
2004



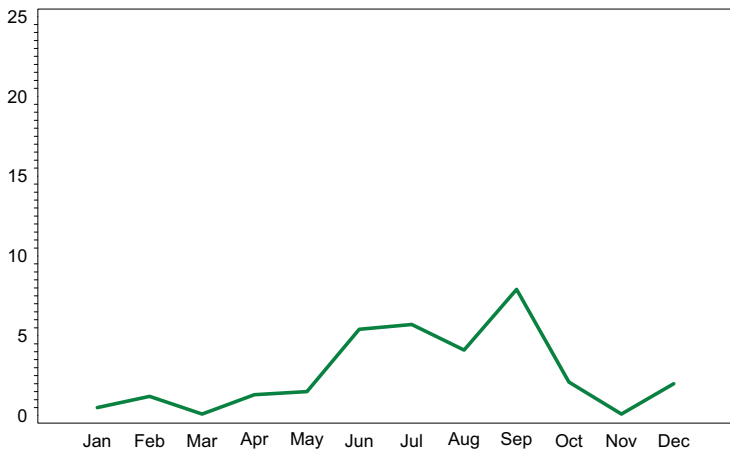
Cocohatchee River  
Precipitation (in)  
Monthly Total  
2005



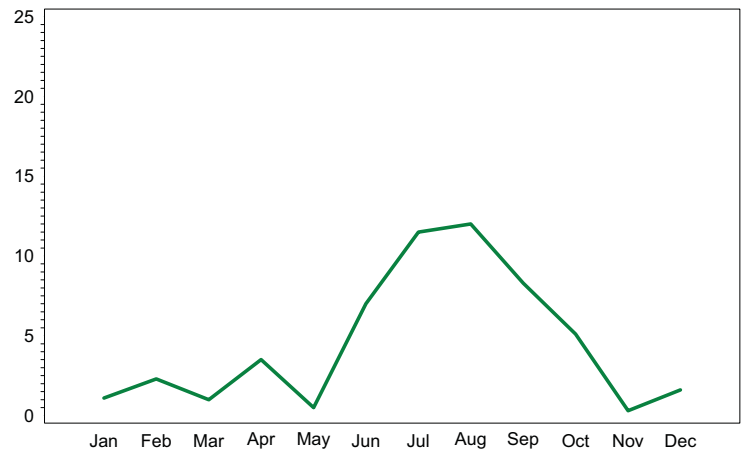
Cocohatchee River  
Precipitation (in)  
Monthly Total  
2006



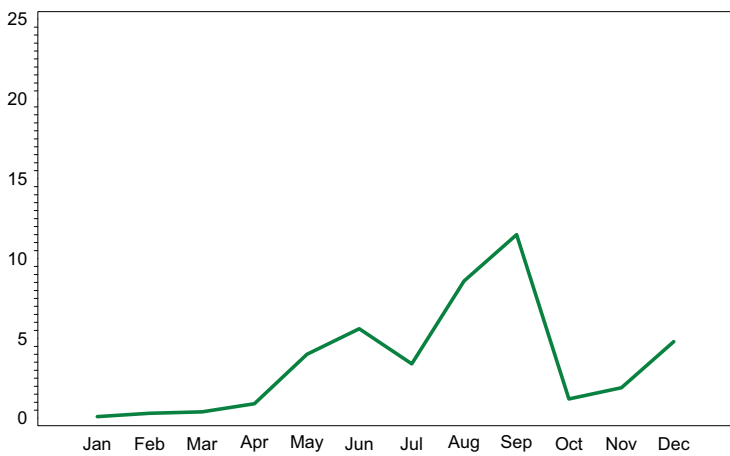
Cocohatchee River  
Precipitation (in)  
Monthly Total  
2007



Cocohatchee River  
Precipitation (in)  
Monthly Total  
2008

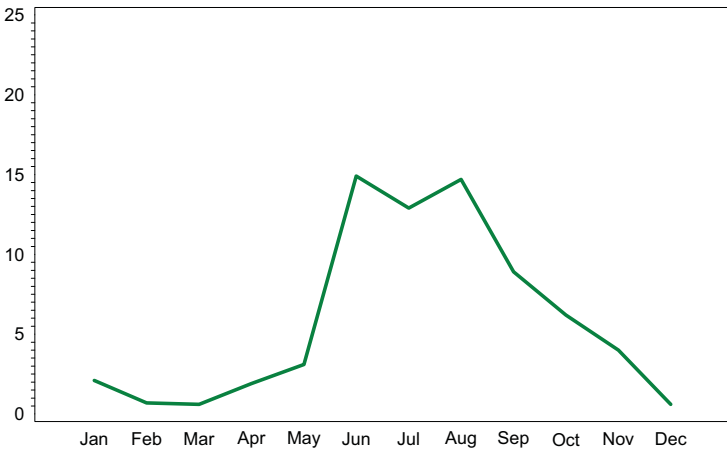


Cocohatchee River  
Precipitation (in)  
Monthly Total  
2009

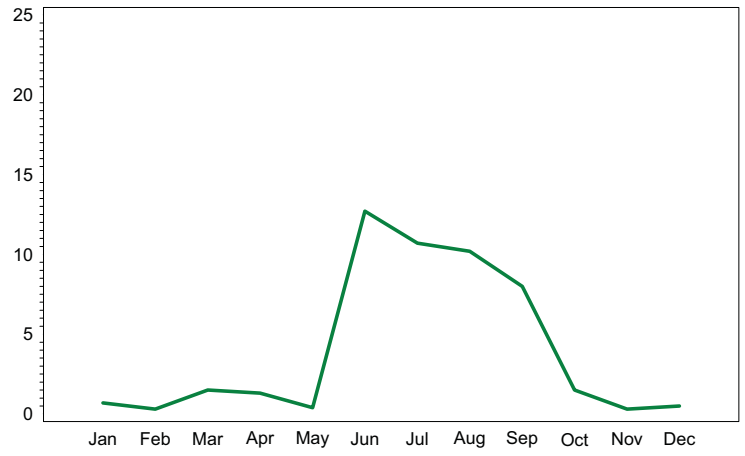




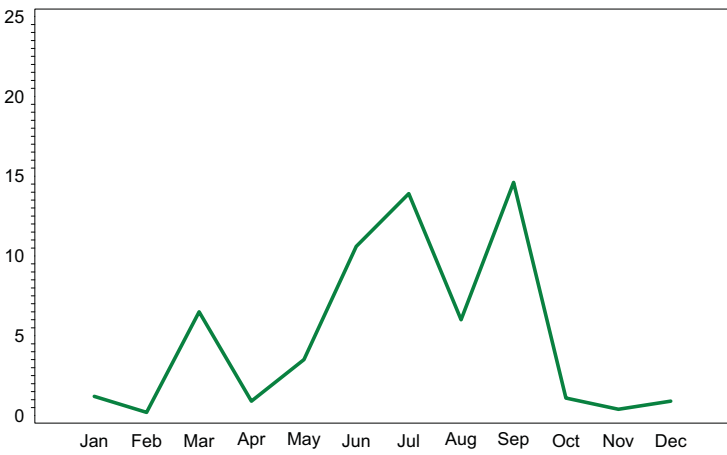
Corkscrew Marsh  
Precipitation (in)  
Monthly Total  
1999



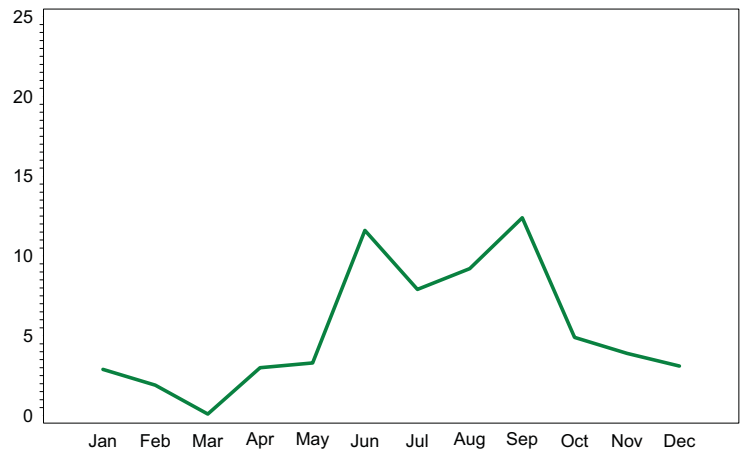
Corkscrew Marsh  
Precipitation (in)  
Monthly Total  
2000



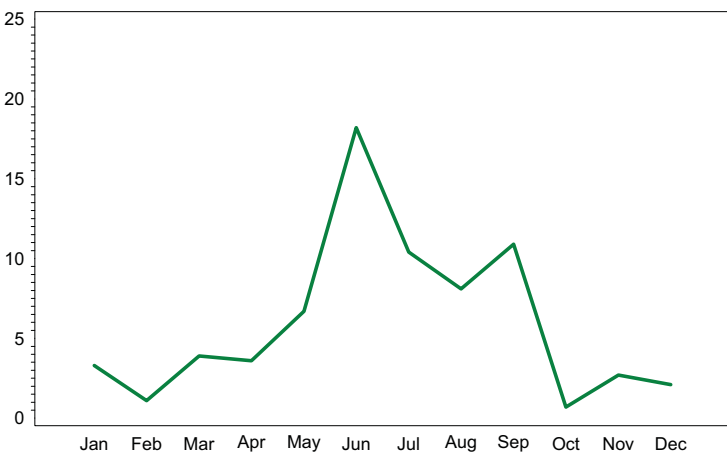
Corkscrew Marsh  
Precipitation (in)  
Monthly Total  
2001



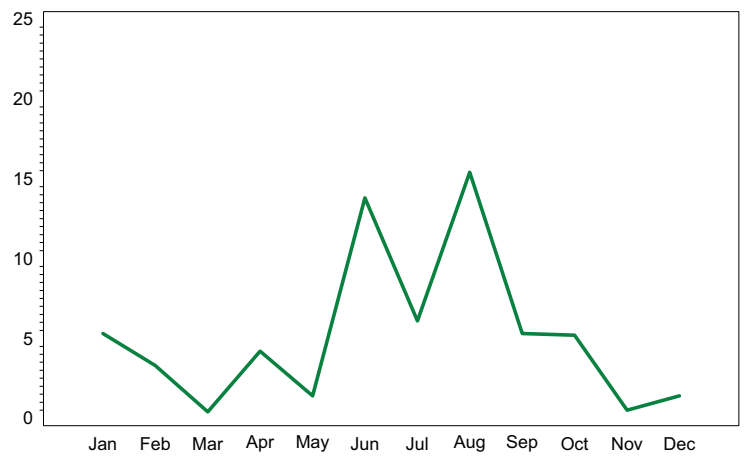
Corkscrew Marsh  
Precipitation (in)  
Monthly Total  
2002



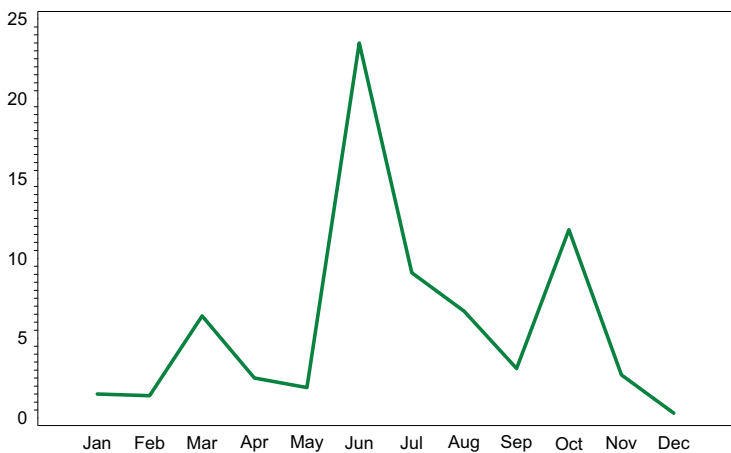
Corkscrew Marsh  
Precipitation (in)  
Monthly Total  
2003



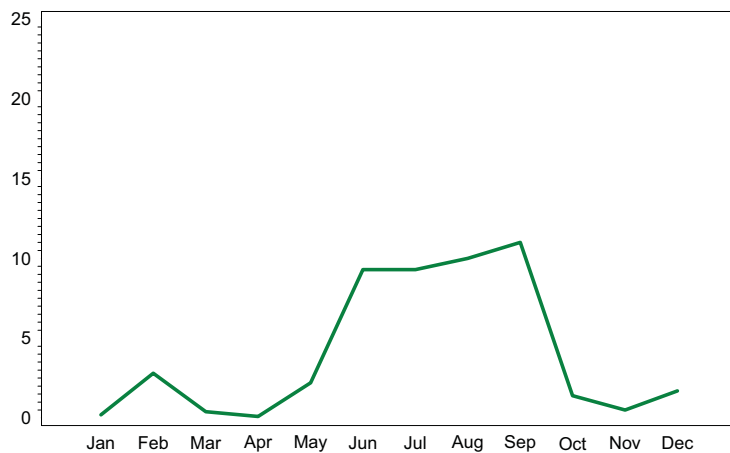
Corkscrew Marsh  
Precipitation (in)  
Monthly Total  
2004



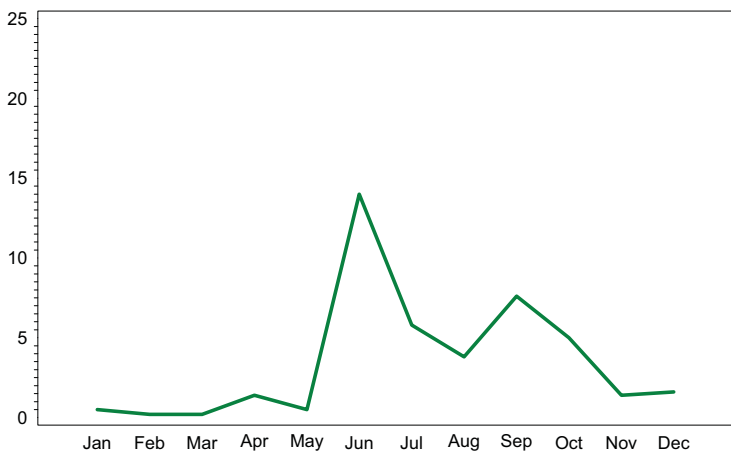
Corkscrew Marsh  
Precipitation (in)  
Monthly Total  
2005



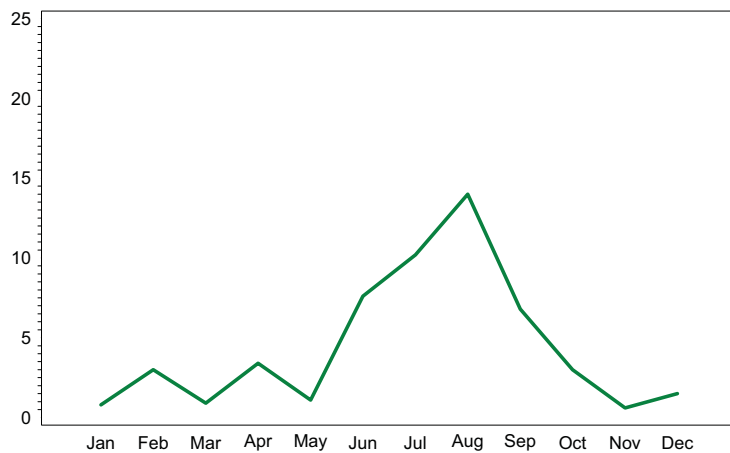
Corkscrew Marsh  
Precipitation (in)  
Monthly Total  
2006



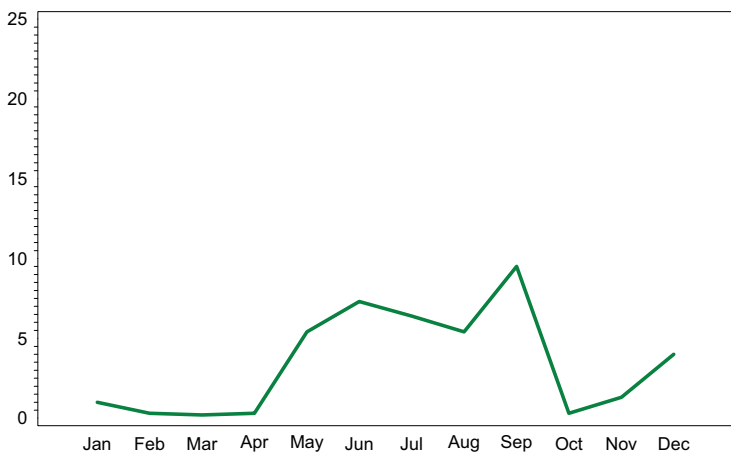
Corkscrew Marsh  
Precipitation (in)  
Monthly Total  
2007



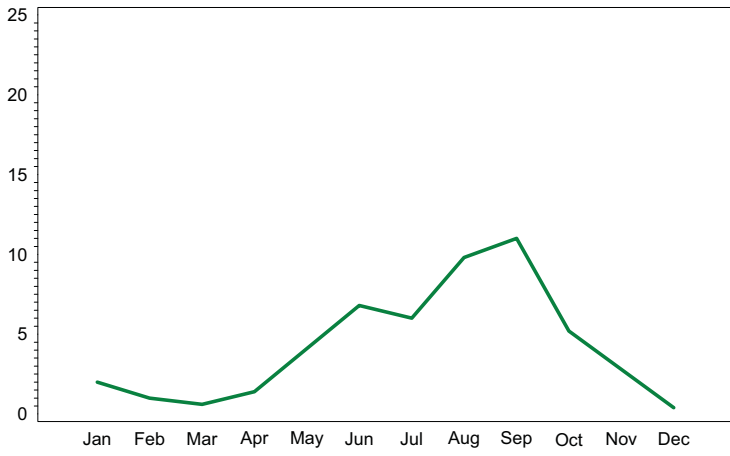
Corkscrew Marsh  
Precipitation (in)  
Monthly Total  
2008



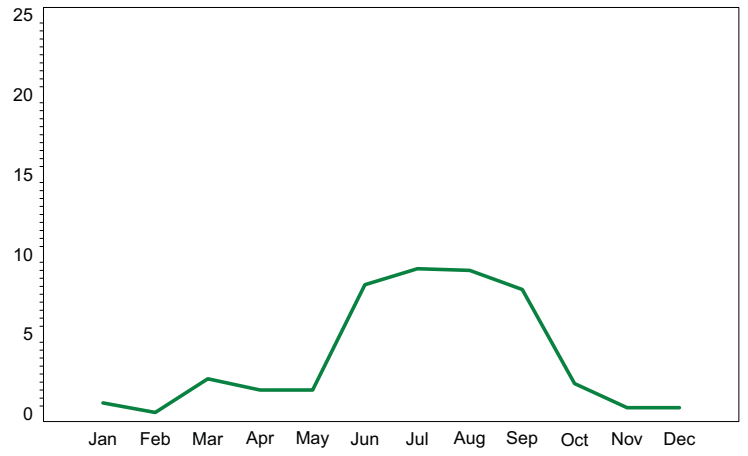
Corkscrew Marsh  
Precipitation (in)  
Monthly Total  
2009



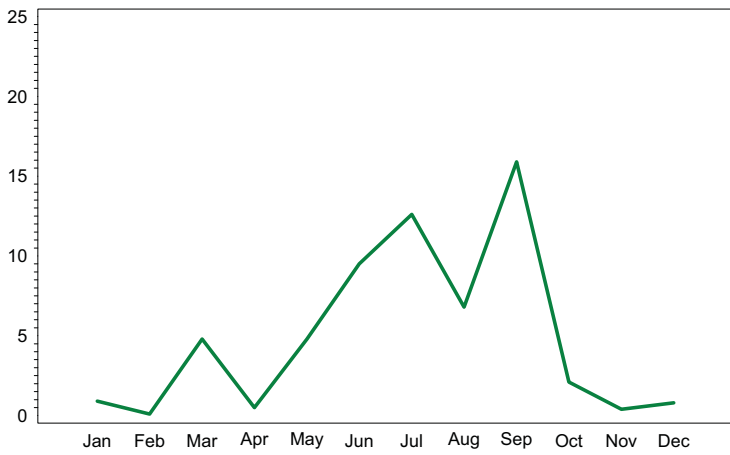
Cow Slough  
Precipitation (in)  
Monthly Total  
1999



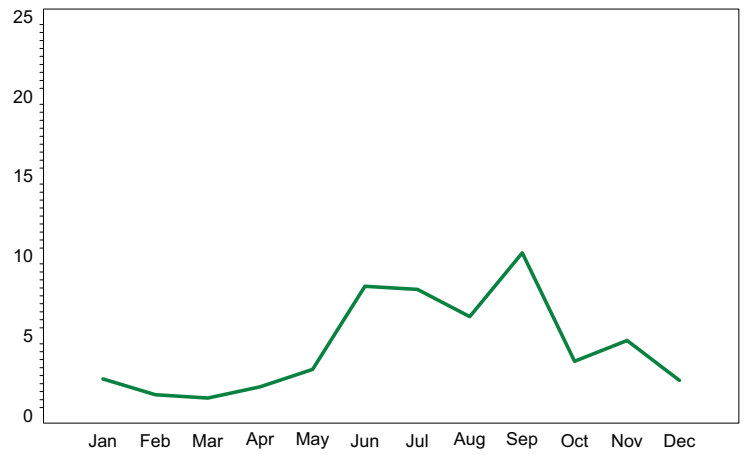
Cow Slough  
Precipitation (in)  
Monthly Total  
2000



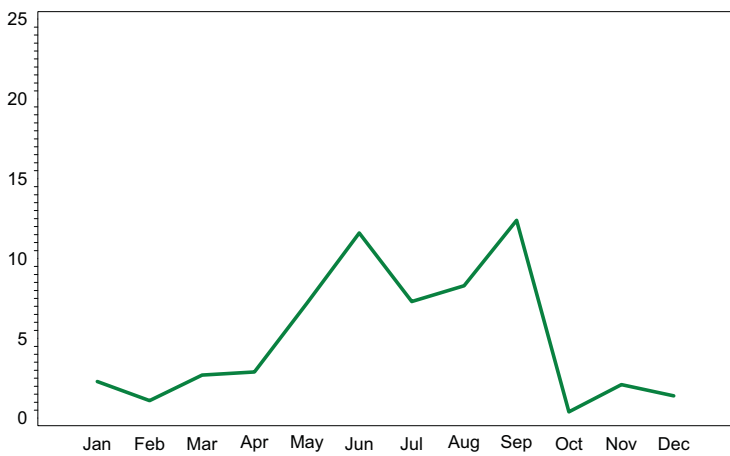
Cow Slough  
Precipitation (in)  
Monthly Total  
2001



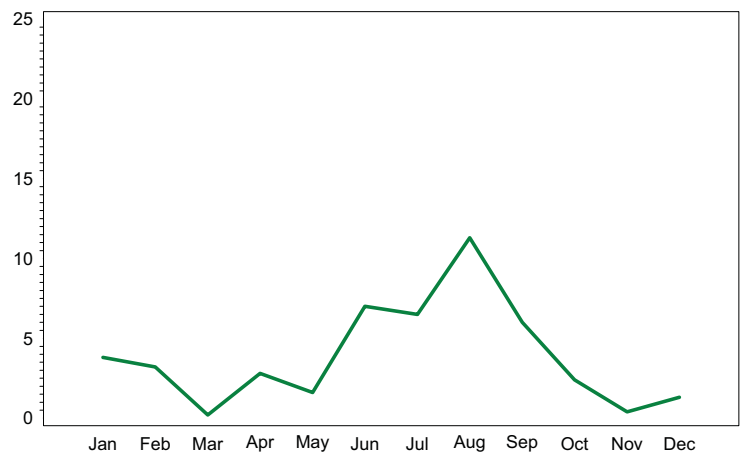
Cow Slough  
Precipitation (in)  
Monthly Total  
2002



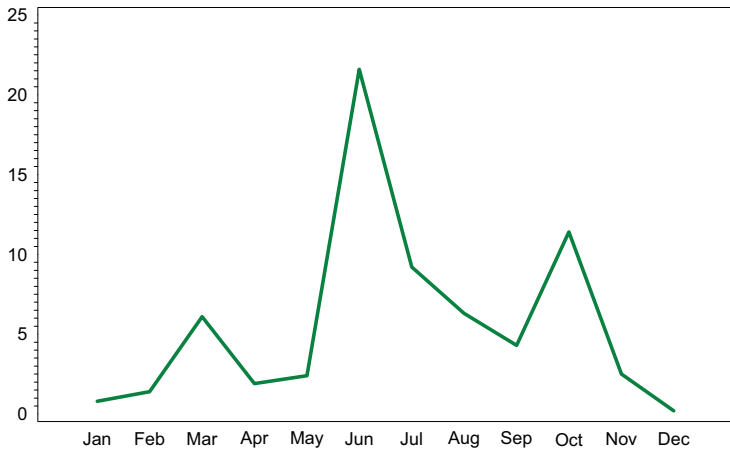
Cow Slough  
Precipitation (in)  
Monthly Total  
2003



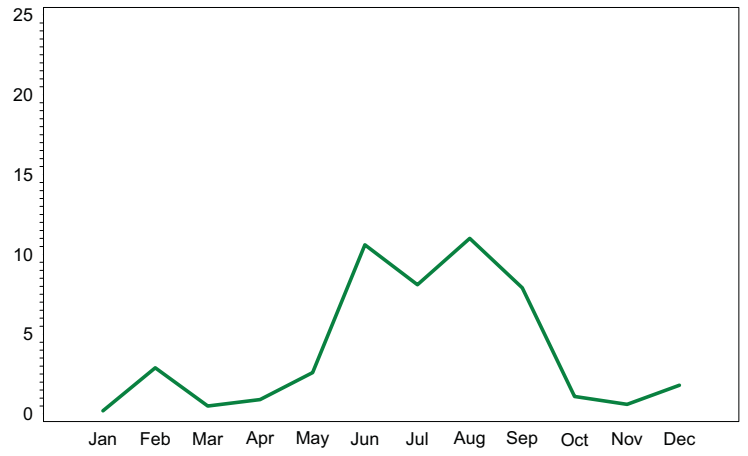
Cow Slough  
Precipitation (in)  
Monthly Total  
2004



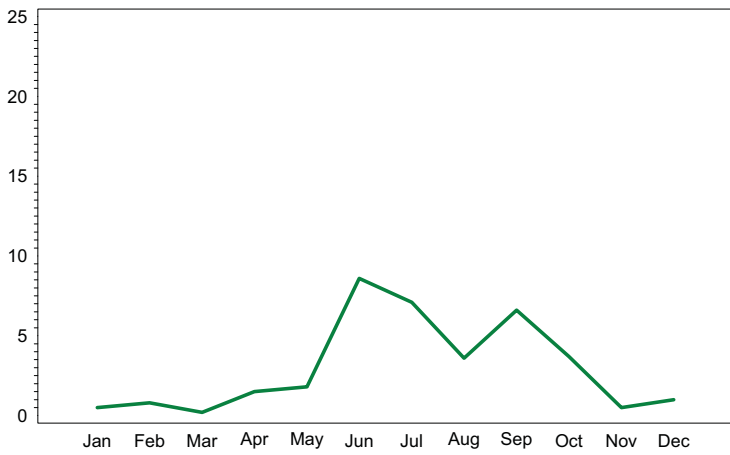
Cow Slough  
Precipitation (in)  
Monthly Total  
2005



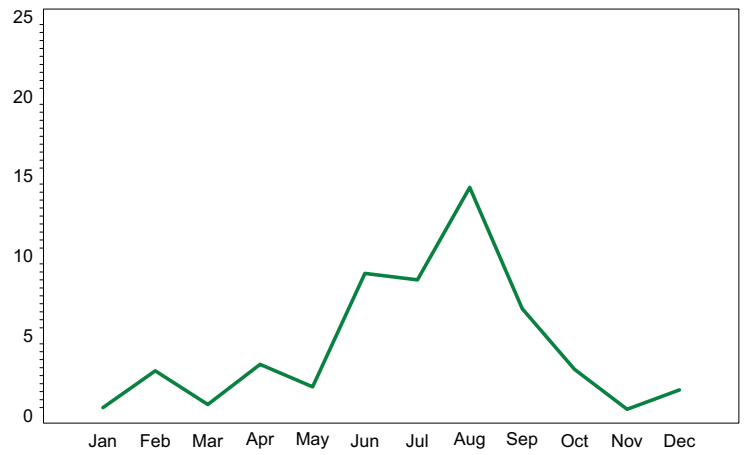
Cow Slough  
Precipitation (in)  
Monthly Total  
2006



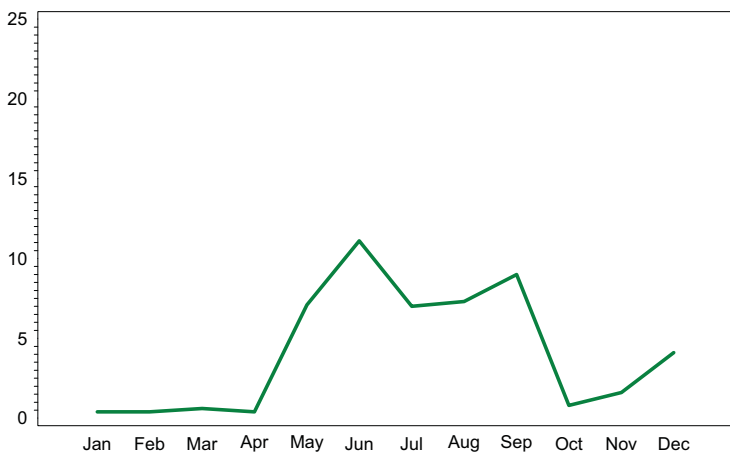
Cow Slough  
Precipitation (in)  
Monthly Total  
2007



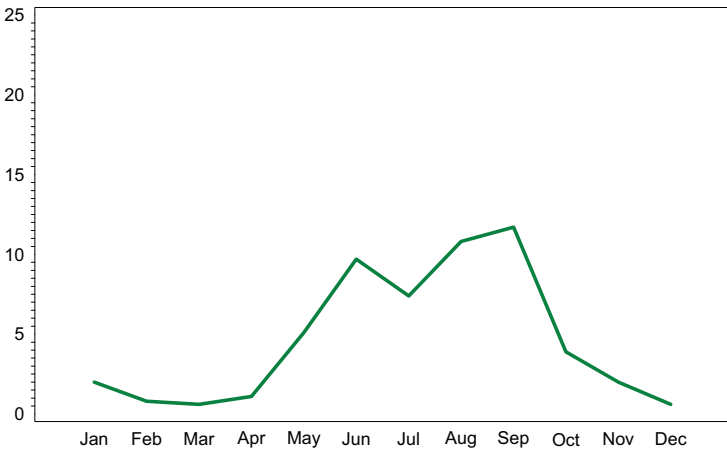
Cow Slough  
Precipitation (in)  
Monthly Total  
2008



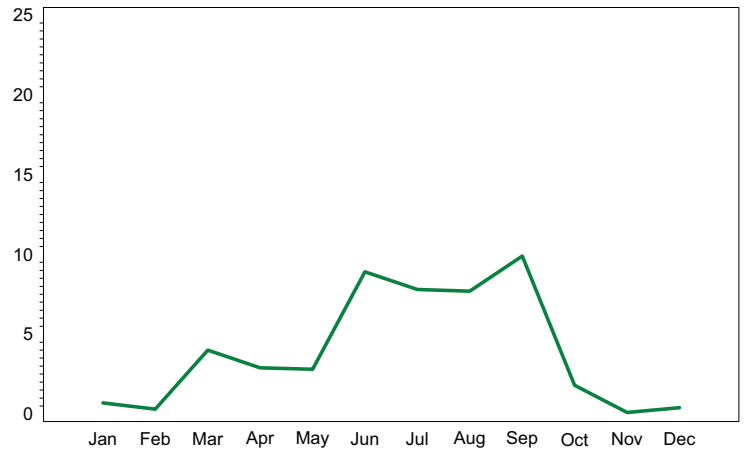
Cow Slough  
Precipitation (in)  
Monthly Total  
2009



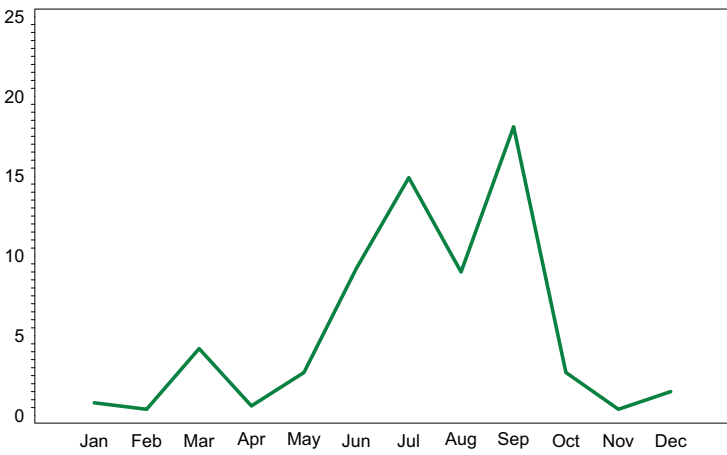
Faka Union North  
Precipitation (in)  
Monthly Total  
1999



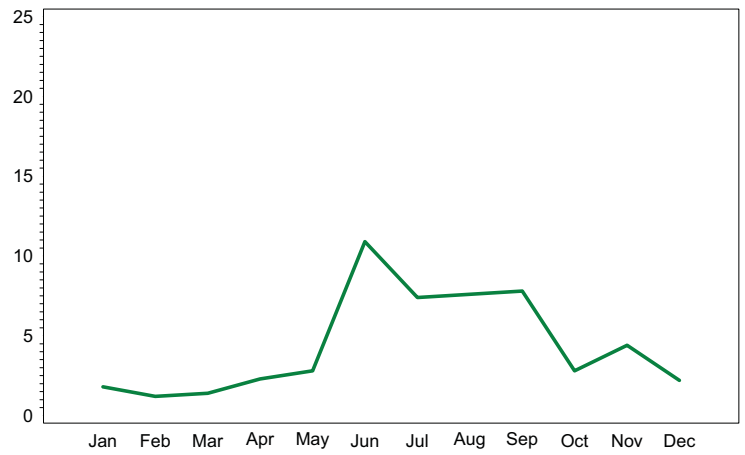
Faka Union North  
Precipitation (in)  
Monthly Total  
2000



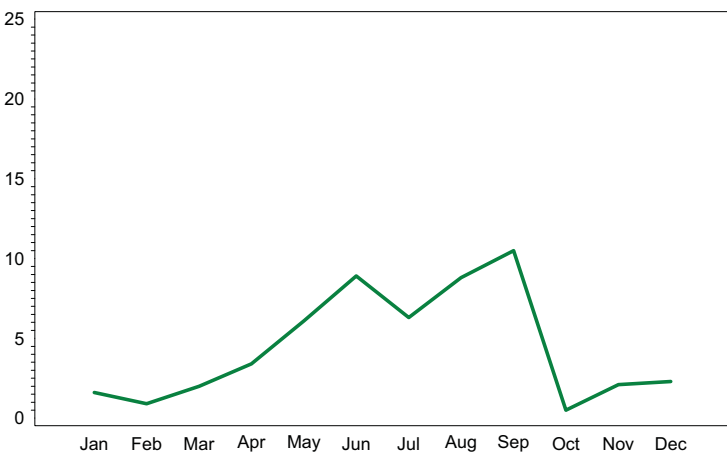
Faka Union North  
Precipitation (in)  
Monthly Total  
2001



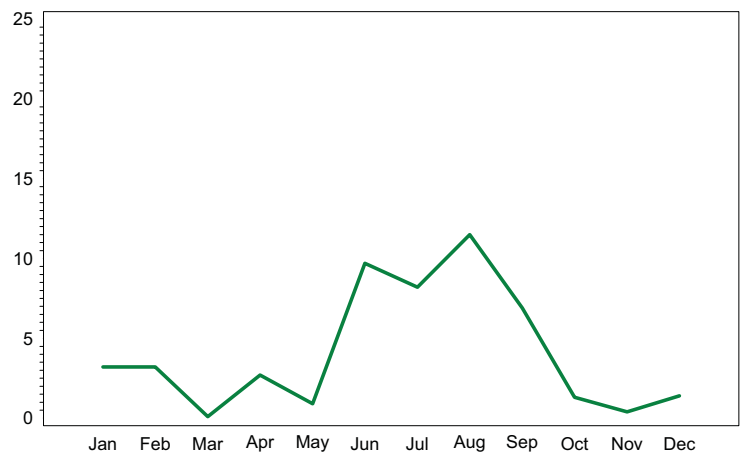
Faka Union North  
Precipitation (in)  
Monthly Total  
2002



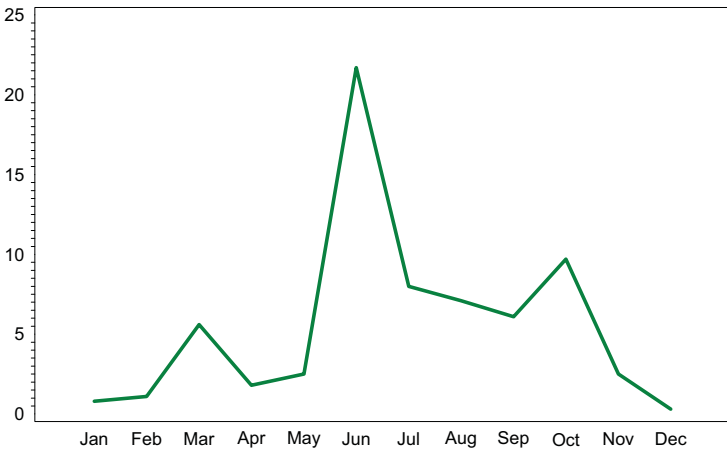
Faka Union North  
Precipitation (in)  
Monthly Total  
2003



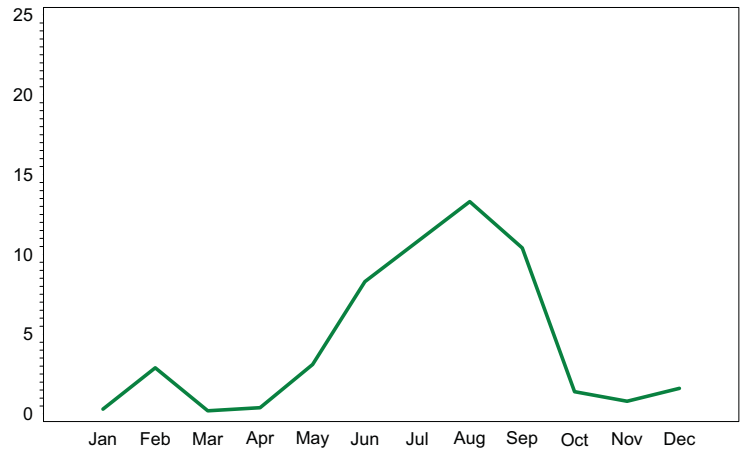
Faka Union North  
Precipitation (in)  
Monthly Total  
2004



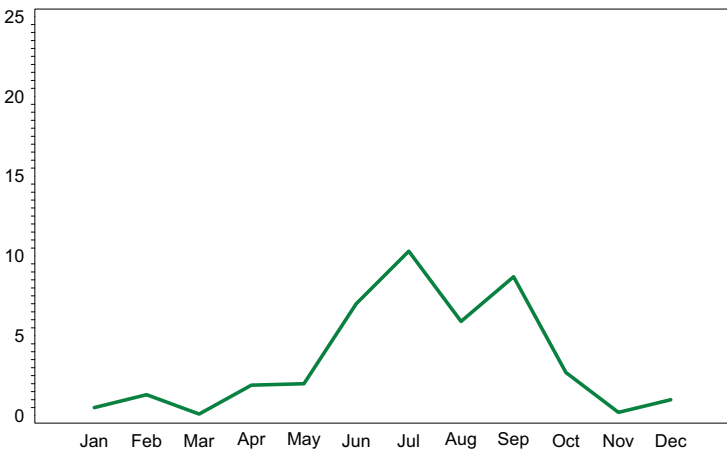
Faka Union North  
Precipitation (in)  
Monthly Total  
2005



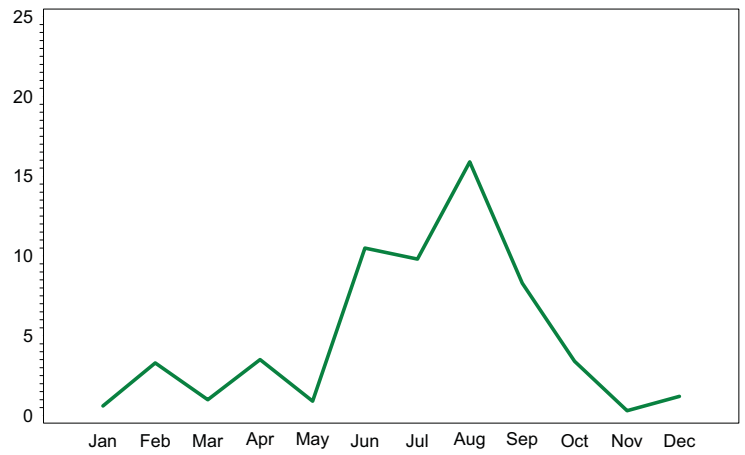
Faka Union North  
Precipitation (in)  
Monthly Total  
2006



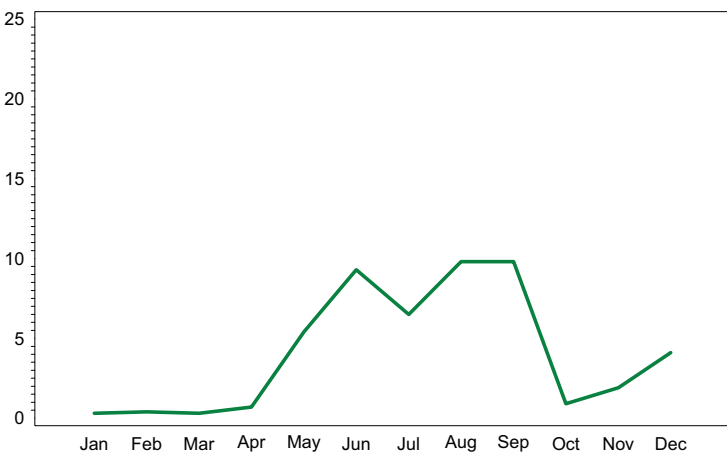
Faka Union North  
Precipitation (in)  
Monthly Total  
2007



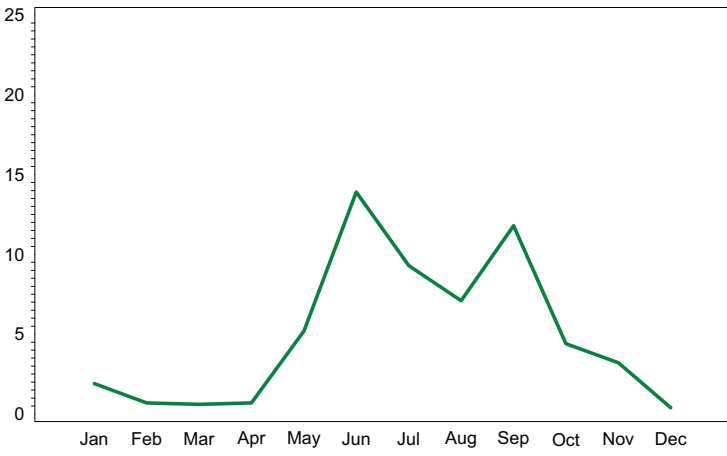
Faka Union North  
Precipitation (in)  
Monthly Total  
2008



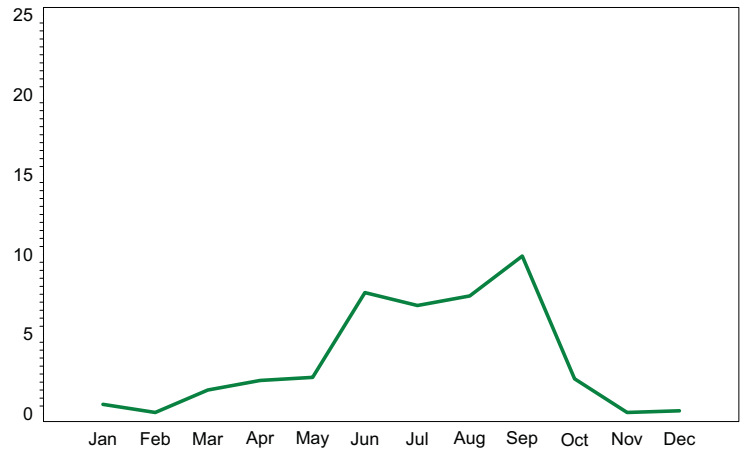
Faka Union North  
Precipitation (in)  
Monthly Total  
2009



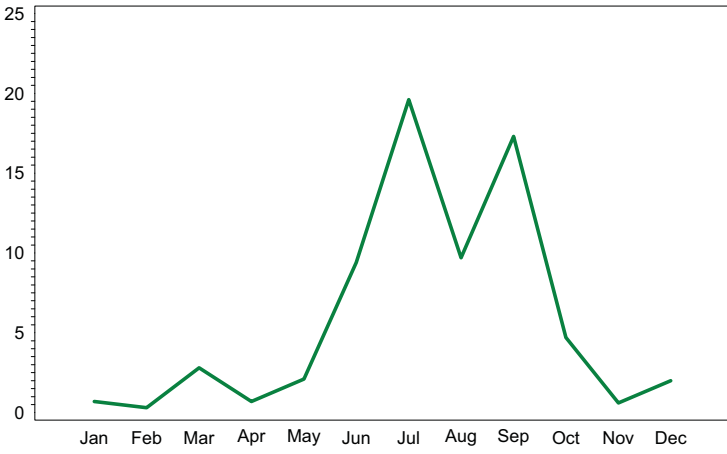
Faka Union South  
Precipitation (in)  
Monthly Total  
1999



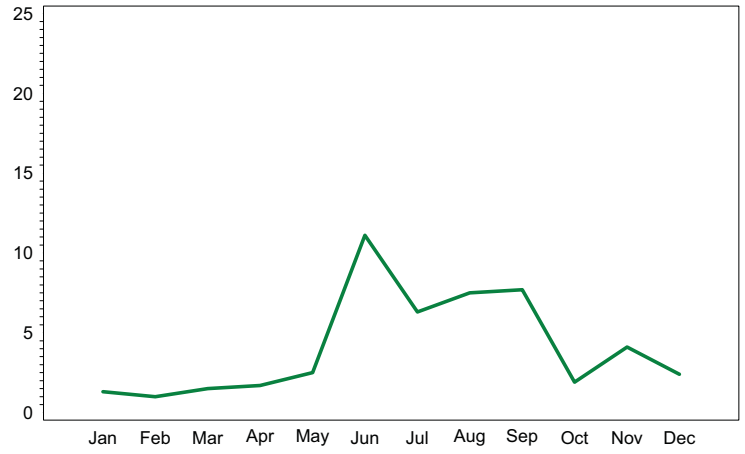
Faka Union South  
Precipitation (in)  
Monthly Total  
2000



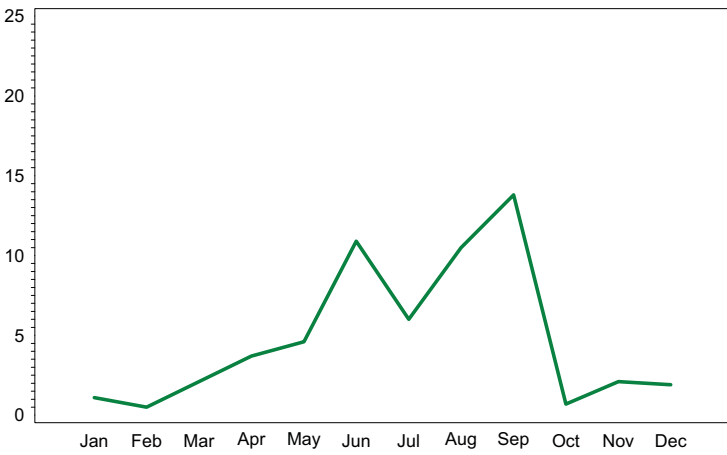
Faka Union South  
Precipitation (in)  
Monthly Total  
2001



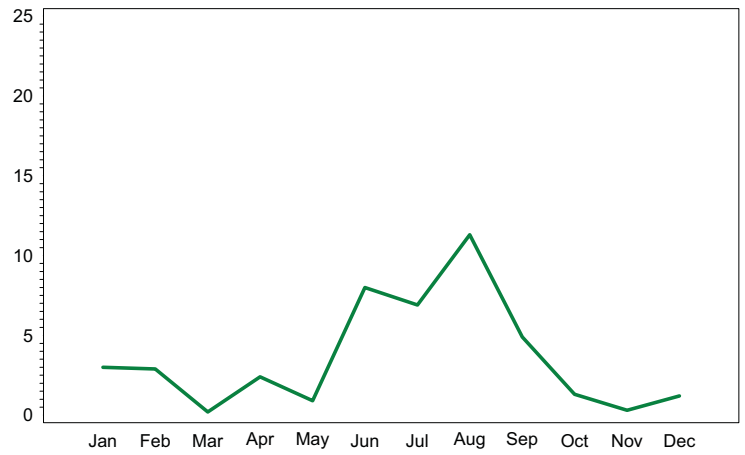
Faka Union South  
Precipitation (in)  
Monthly Total  
2002



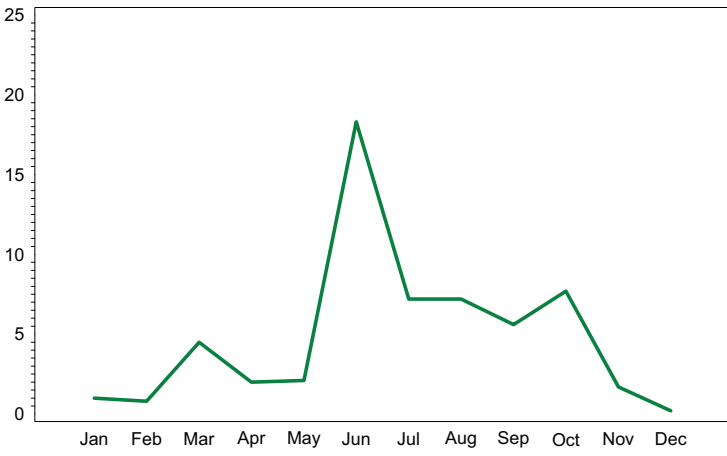
Faka Union South  
Precipitation (in)  
Monthly Total  
2003



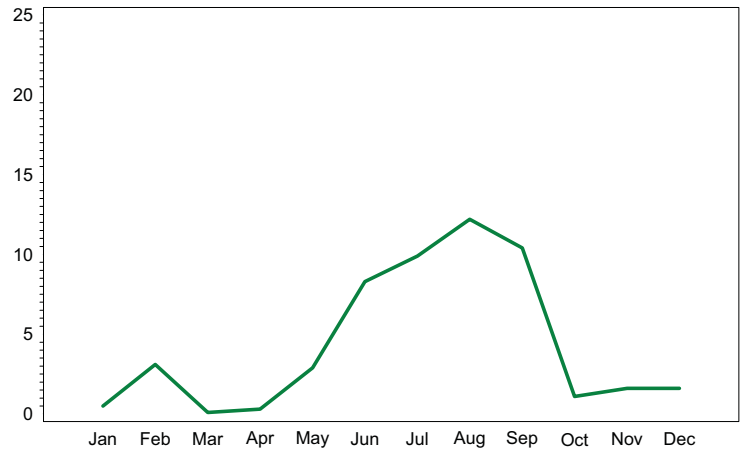
Faka Union South  
Precipitation (in)  
Monthly Total  
2004



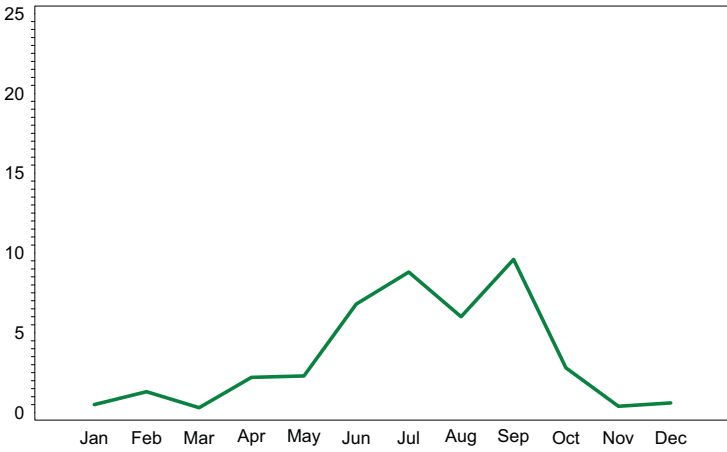
Faka Union South  
Precipitation (in)  
Monthly Total  
2005



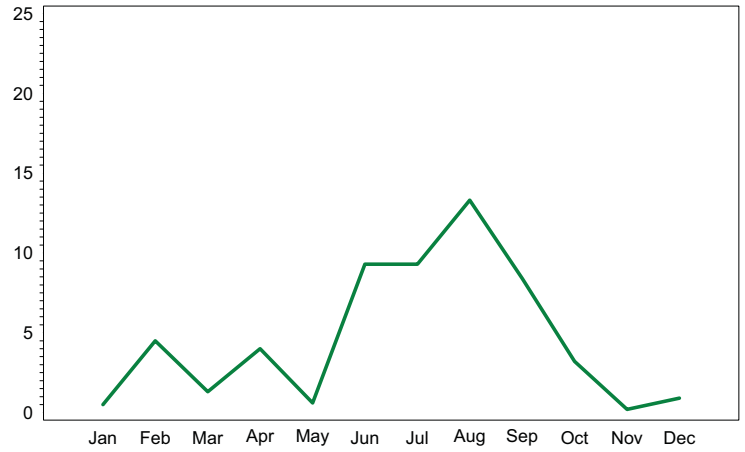
Faka Union South  
Precipitation (in)  
Monthly Total  
2006



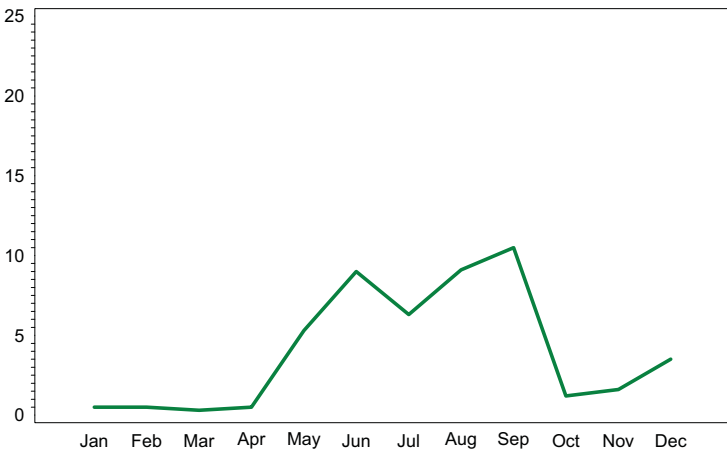
Faka Union South  
Precipitation (in)  
Monthly Total  
2007



Faka Union South  
Precipitation (in)  
Monthly Total  
2008

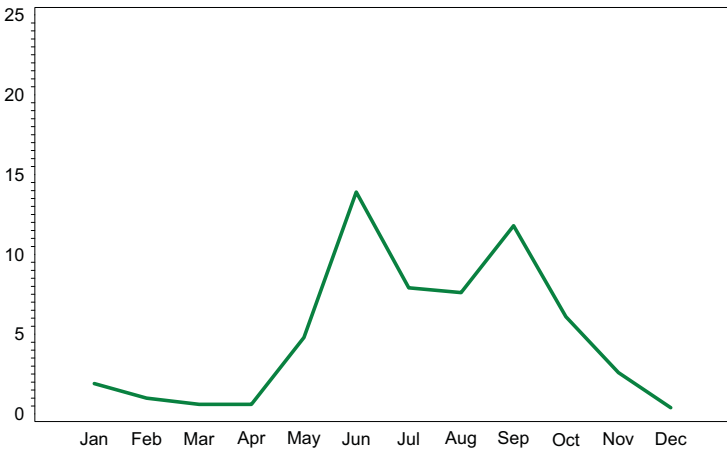


Faka Union South  
Precipitation (in)  
Monthly Total  
2009

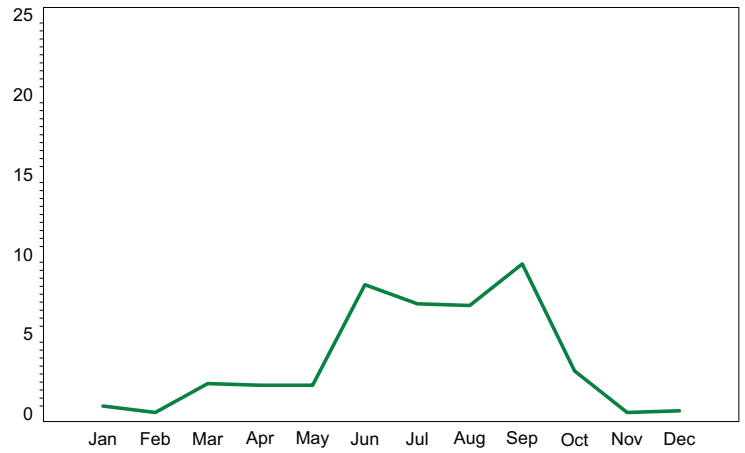




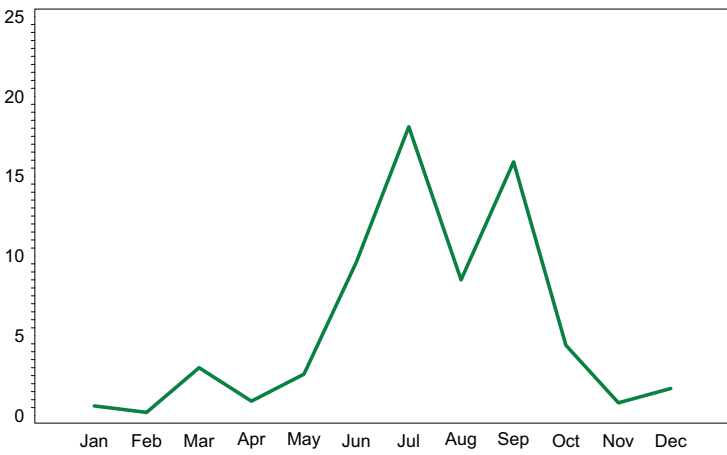
Fakahatchee Strand  
Precipitation (in)  
Monthly Total  
1999



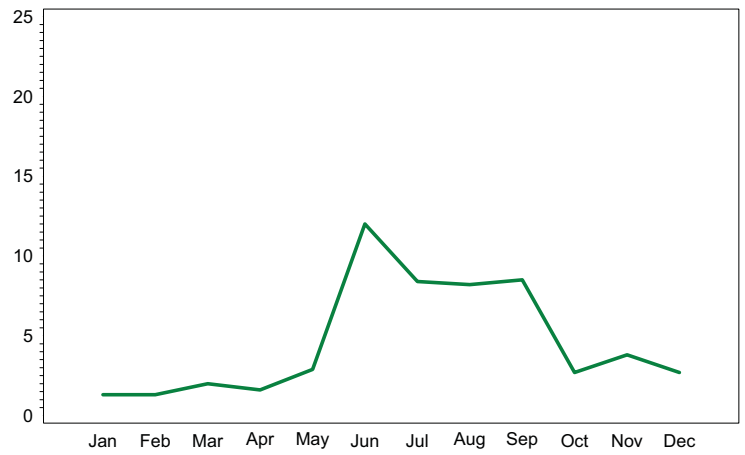
Fakahatchee Strand  
Precipitation (in)  
Monthly Total  
2000



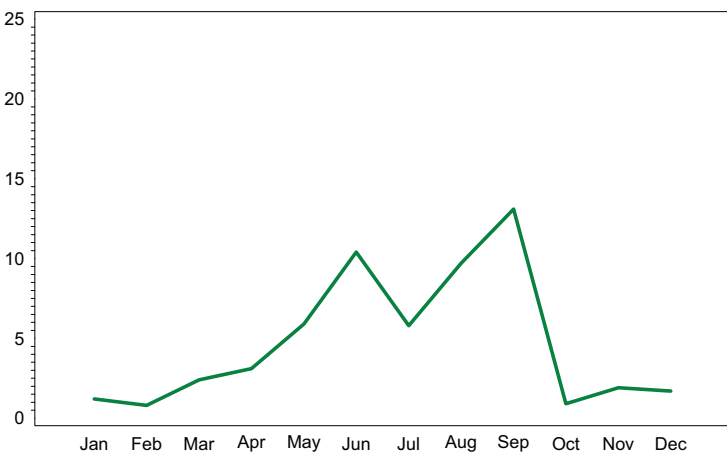
Fakahatchee Strand  
Precipitation (in)  
Monthly Total  
2001



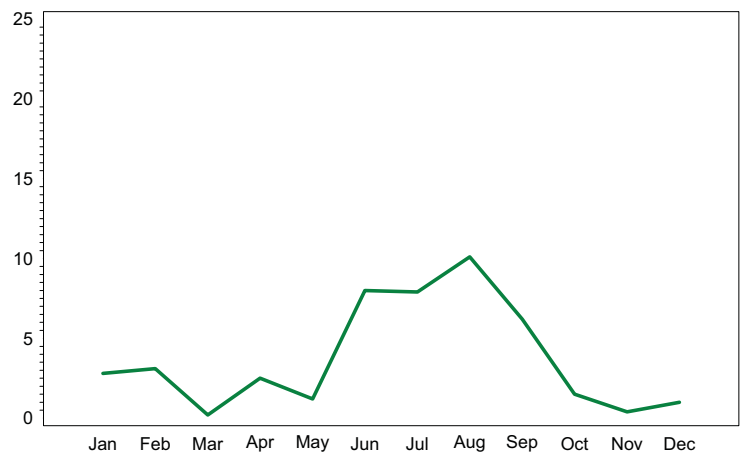
Fakahatchee Strand  
Precipitation (in)  
Monthly Total  
2002



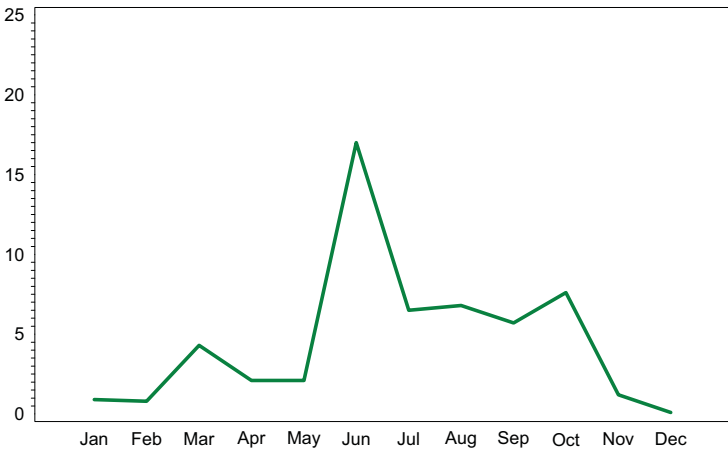
Fakahatchee Strand  
Precipitation (in)  
Monthly Total  
2003



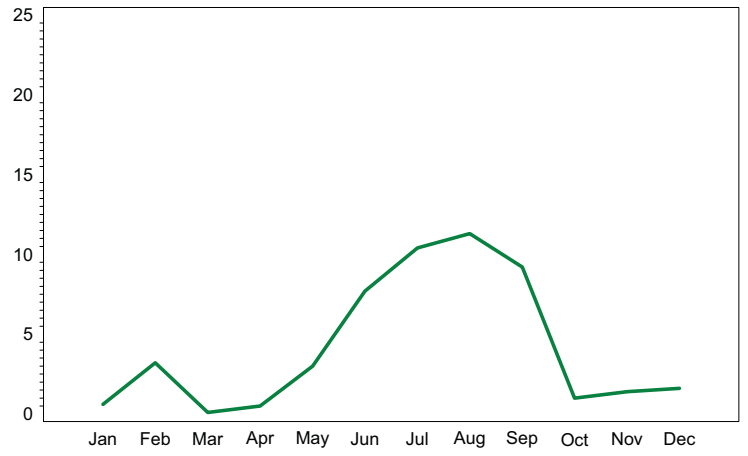
Fakahatchee Strand  
Precipitation (in)  
Monthly Total  
2004



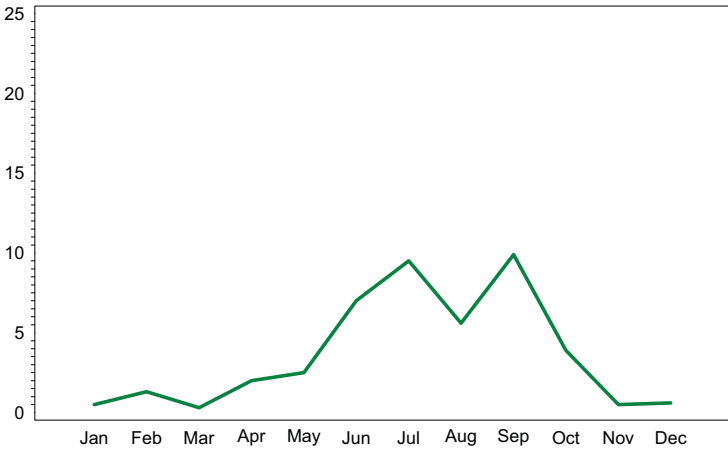
Fakahatchee Strand  
Precipitation (in)  
Monthly Total  
2005



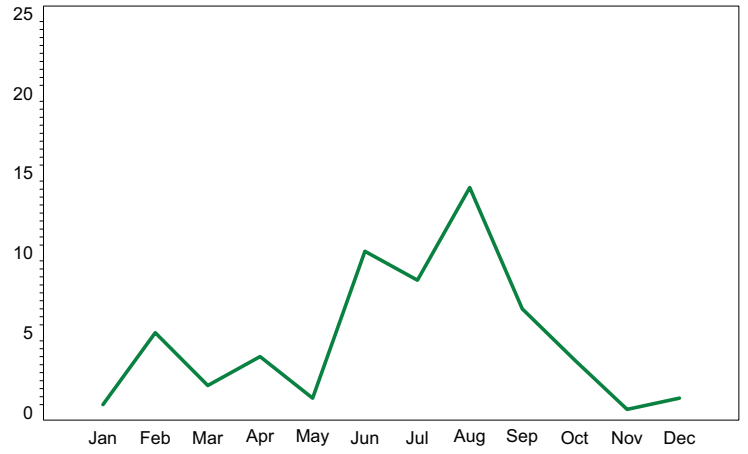
Fakahatchee Strand  
Precipitation (in)  
Monthly Total  
2006



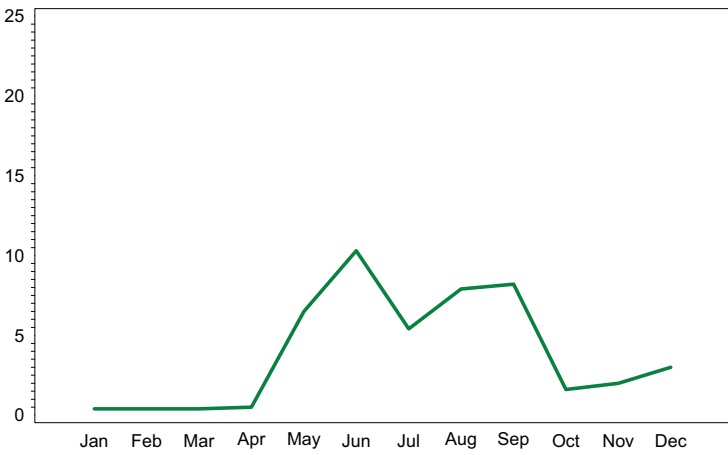
Fakahatchee Strand  
Precipitation (in)  
Monthly Total  
2007



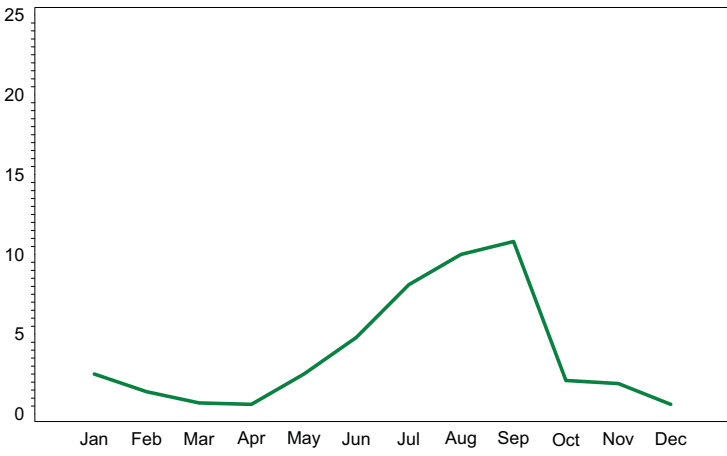
Fakahatchee Strand  
Precipitation (in)  
Monthly Total  
2008



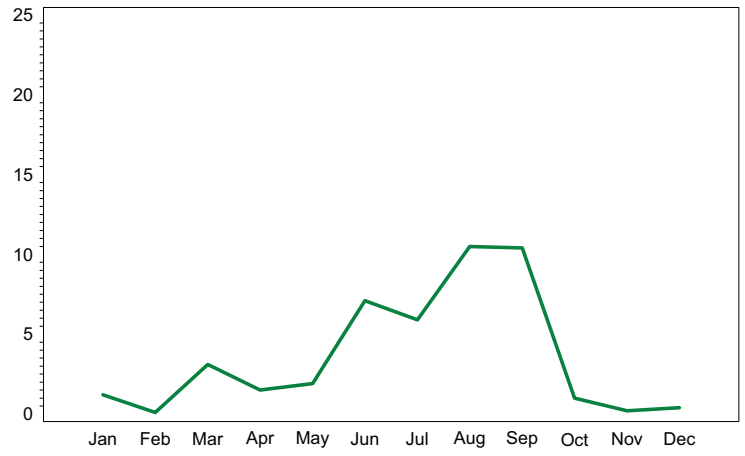
Fakahatchee Strand  
Precipitation (in)  
Monthly Total  
2009



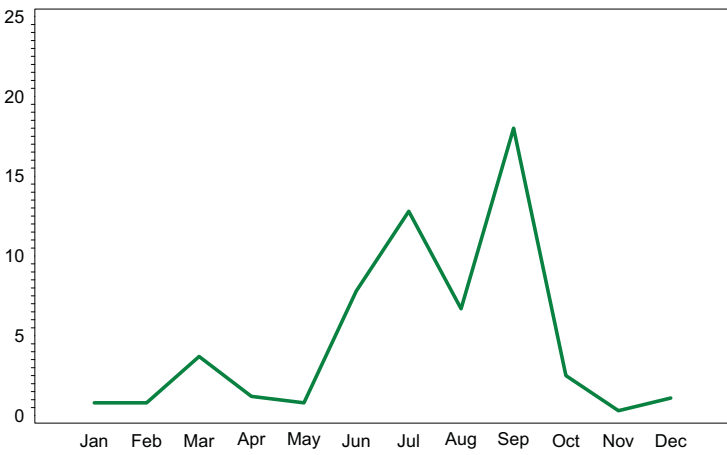
Gordon River Extension  
Precipitation (in)  
Monthly Total  
1999



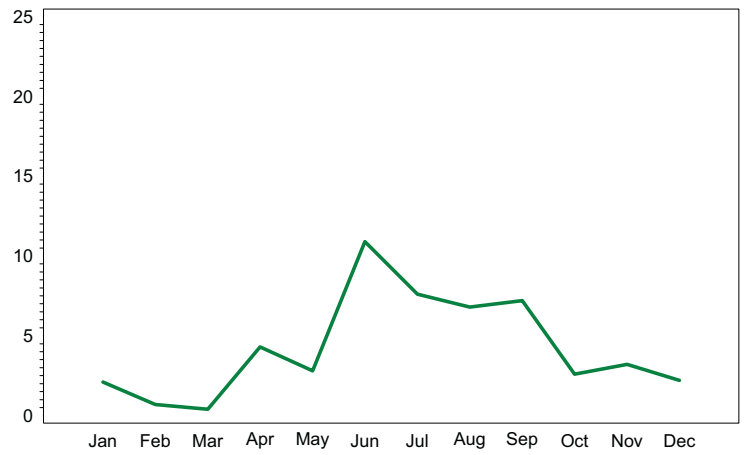
Gordon River Extension  
Precipitation (in)  
Monthly Total  
2000



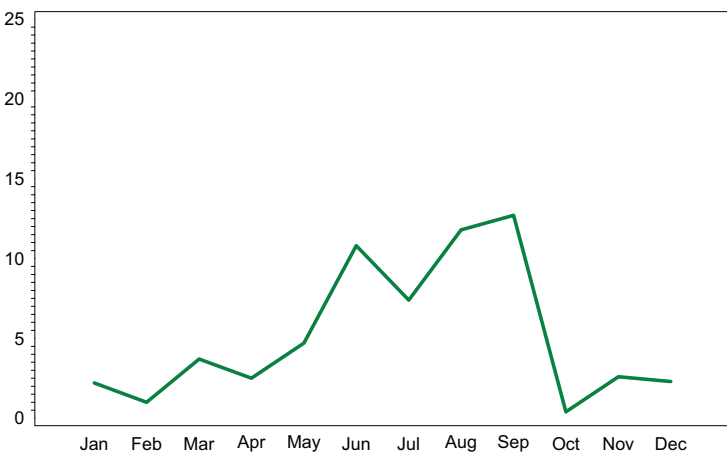
Gordon River Extension  
Precipitation (in)  
Monthly Total  
2001



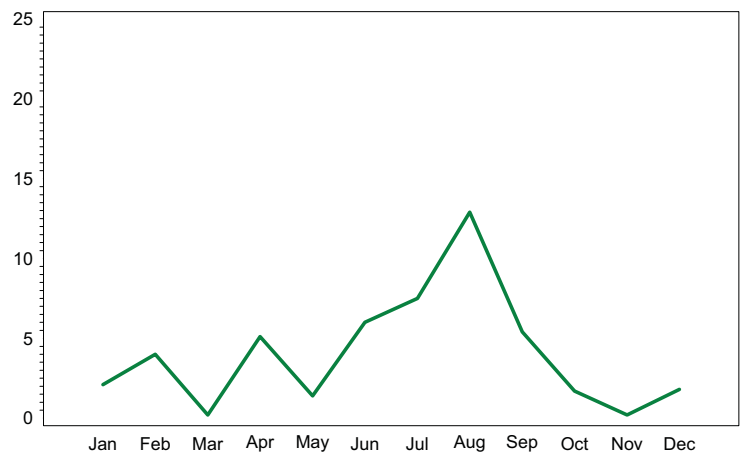
Gordon River Extension  
Precipitation (in)  
Monthly Total  
2002



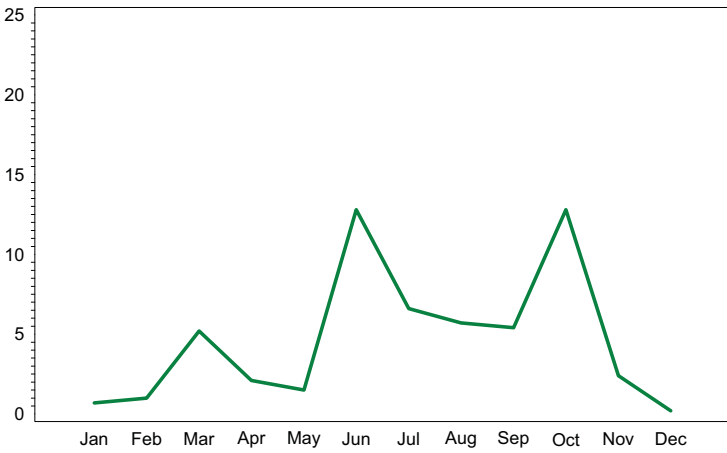
Gordon River Extension  
Precipitation (in)  
Monthly Total  
2003



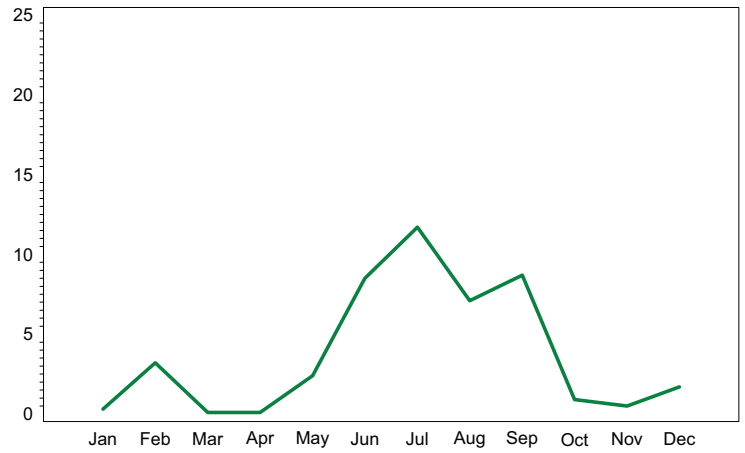
Gordon River Extension  
Precipitation (in)  
Monthly Total  
2004



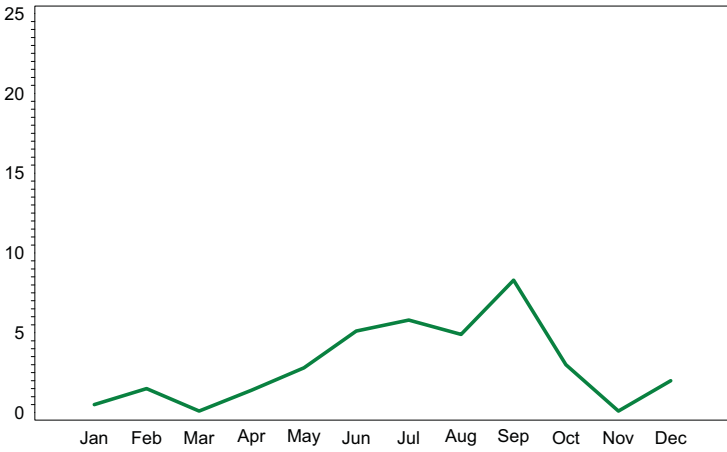
Gordon River Extension  
Precipitation (in)  
Monthly Total  
2005



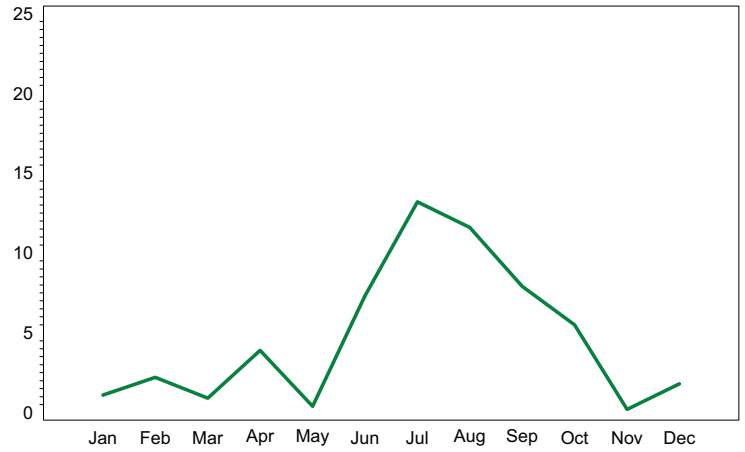
Gordon River Extension  
Precipitation (in)  
Monthly Total  
2006



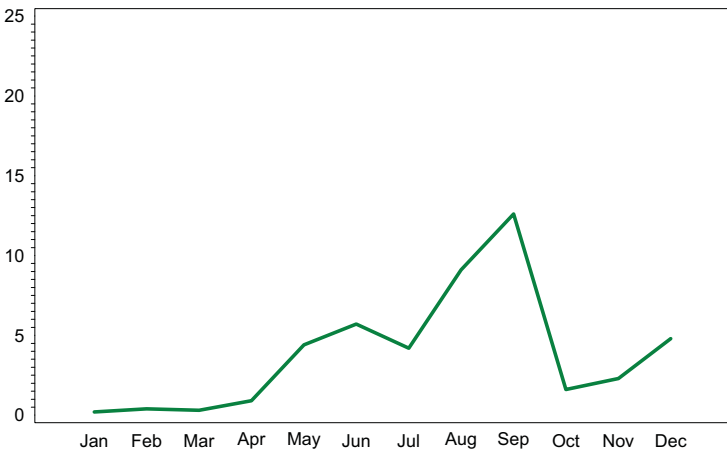
Gordon River Extension  
Precipitation (in)  
Monthly Total  
2007



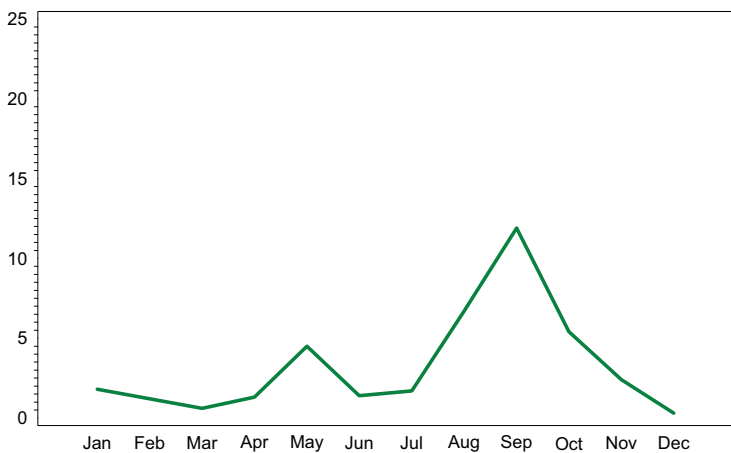
Gordon River Extension  
Precipitation (in)  
Monthly Total  
2008



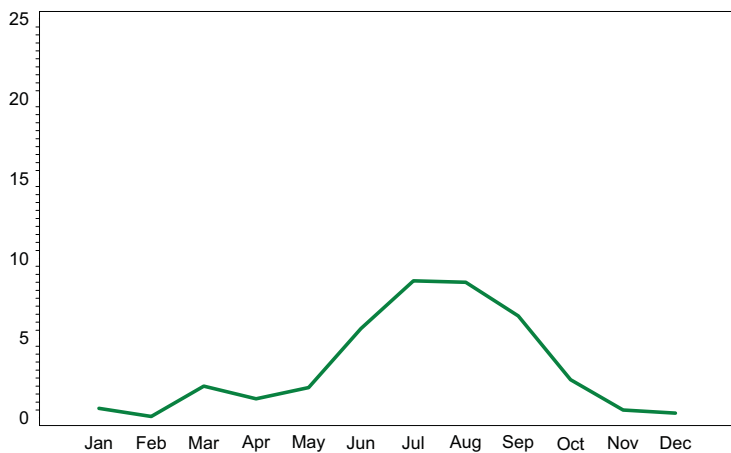
Gordon River Extension  
Precipitation (in)  
Monthly Total  
2009



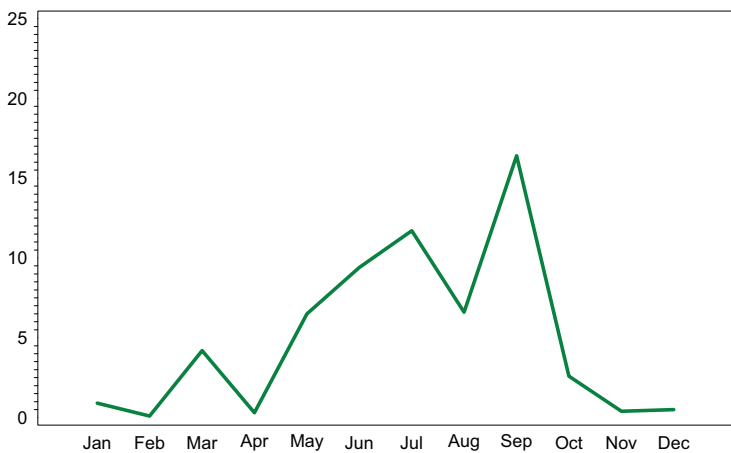
Immokalee  
Precipitation (in)  
Monthly Total  
1999



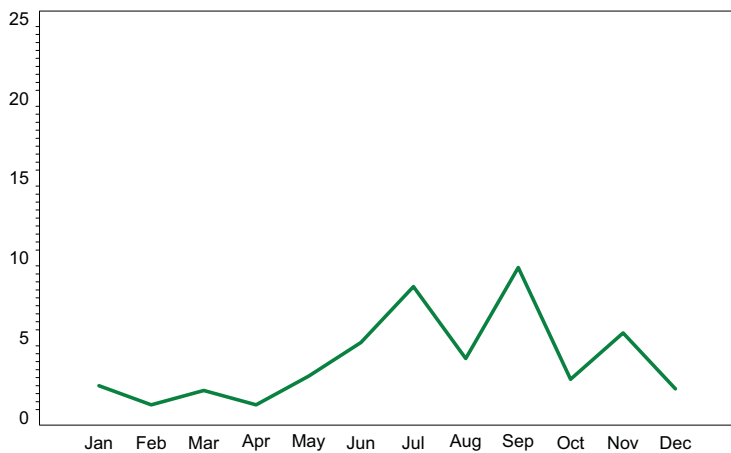
Immokalee  
Precipitation (in)  
Monthly Total  
2000



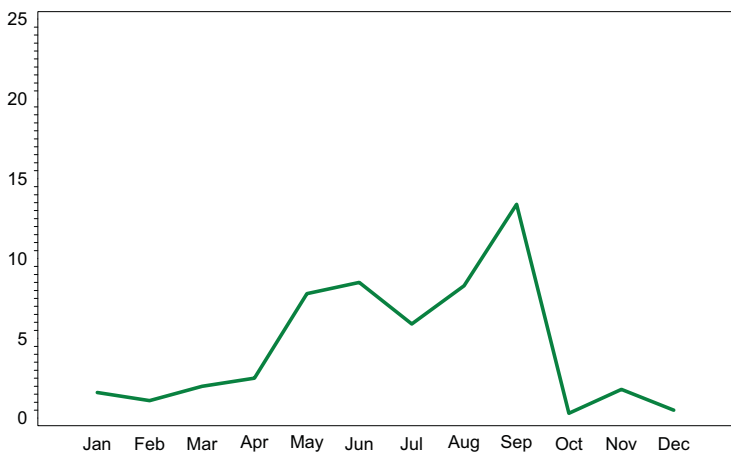
Immokalee  
Precipitation (in)  
Monthly Total  
2001



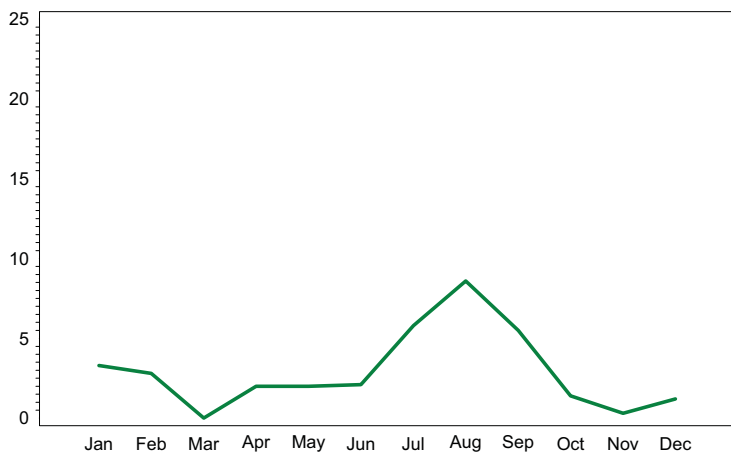
Immokalee  
Precipitation (in)  
Monthly Total  
2002



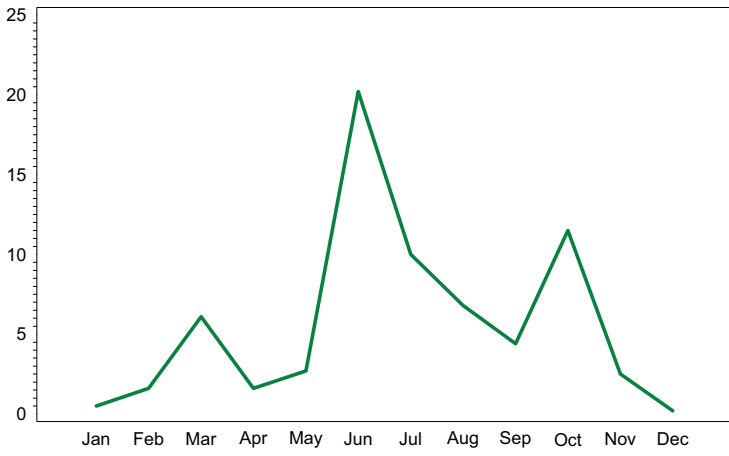
Immokalee  
Precipitation (in)  
Monthly Total  
2003



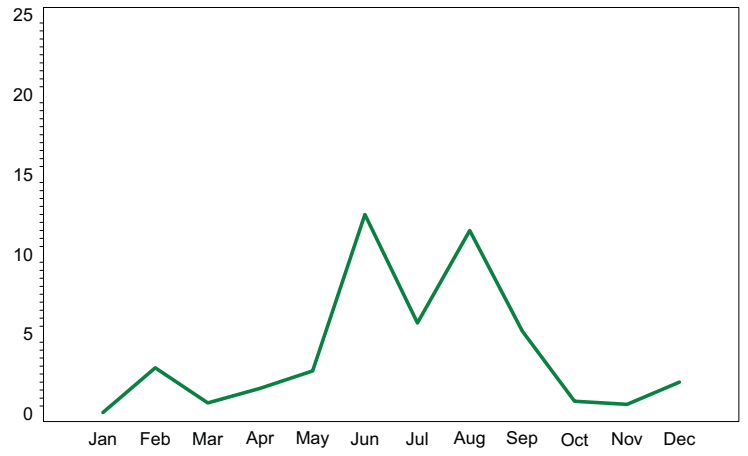
Immokalee  
Precipitation (in)  
Monthly Total  
2004



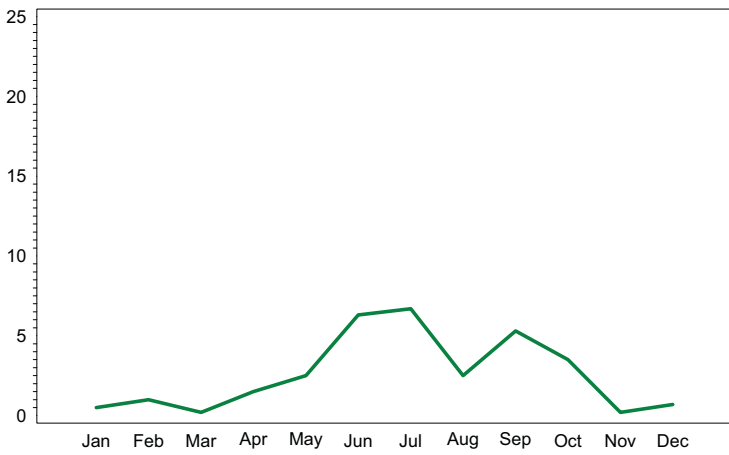
Immokalee  
Precipitation (in)  
Monthly Total  
2005



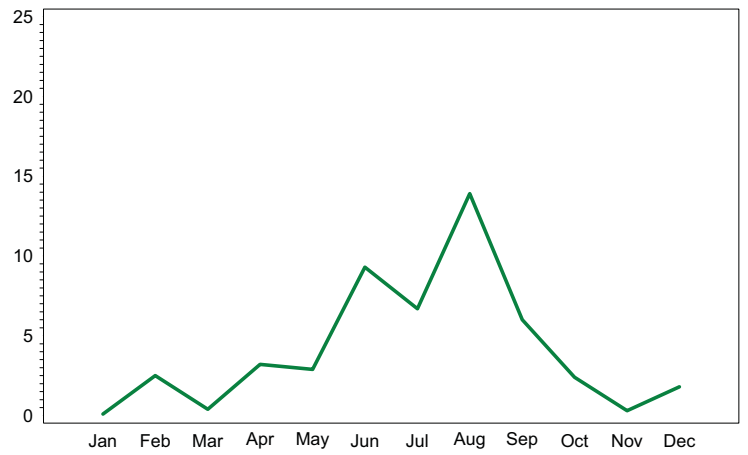
Immokalee  
Precipitation (in)  
Monthly Total  
2006



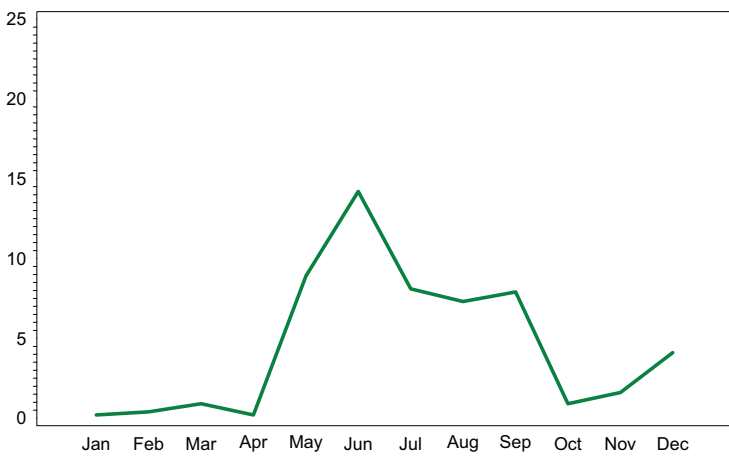
Immokalee  
Precipitation (in)  
Monthly Total  
2007



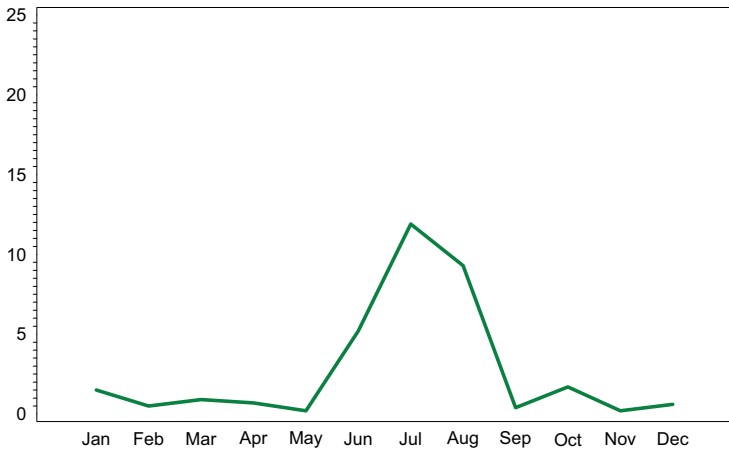
Immokalee  
Precipitation (in)  
Monthly Total  
2008



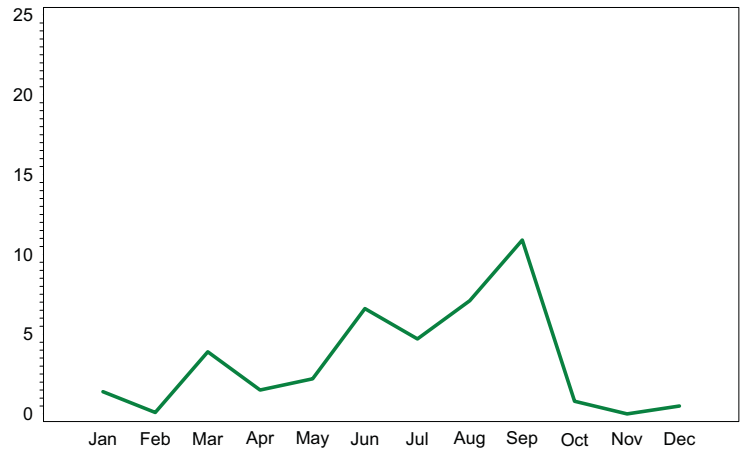
Immokalee  
Precipitation (in)  
Monthly Total  
2009



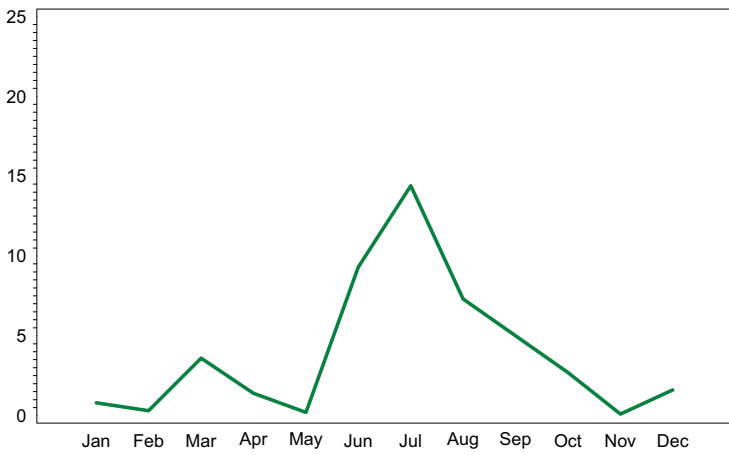
Naples Bay  
Precipitation (in)  
Monthly Total  
1999



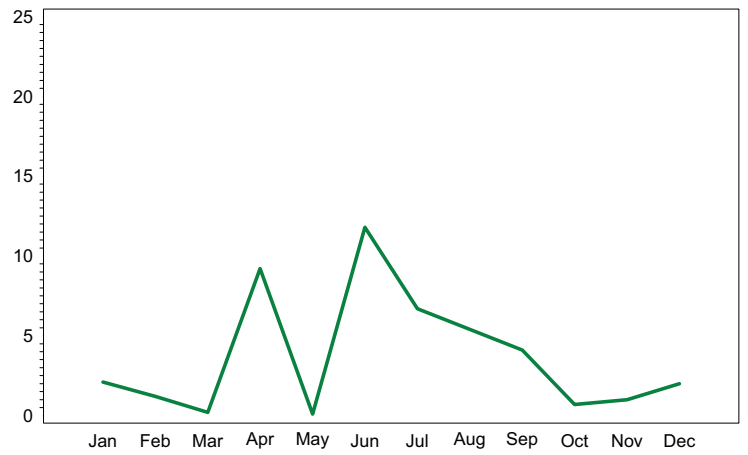
Naples Bay  
Precipitation (in)  
Monthly Total  
2000



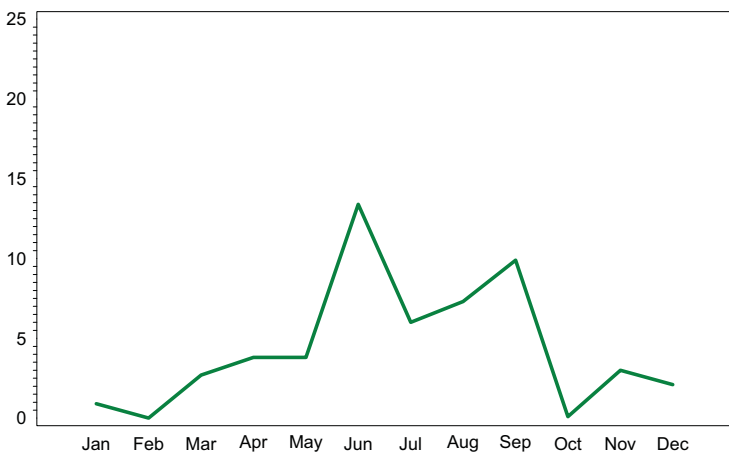
Naples Bay  
Precipitation (in)  
Monthly Total  
2001



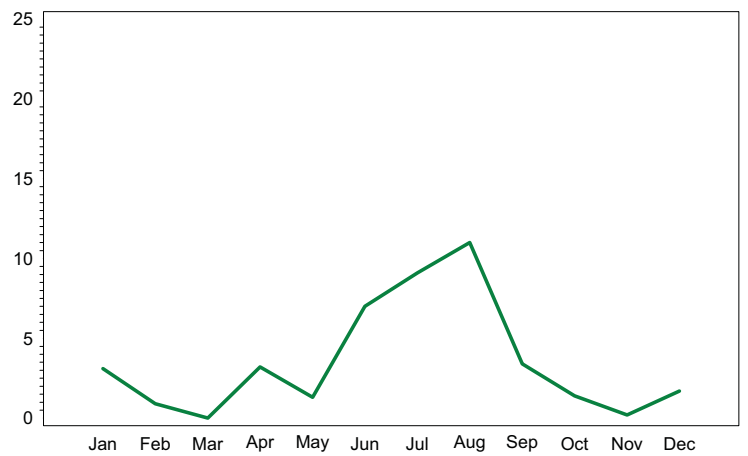
Naples Bay  
Precipitation (in)  
Monthly Total  
2002



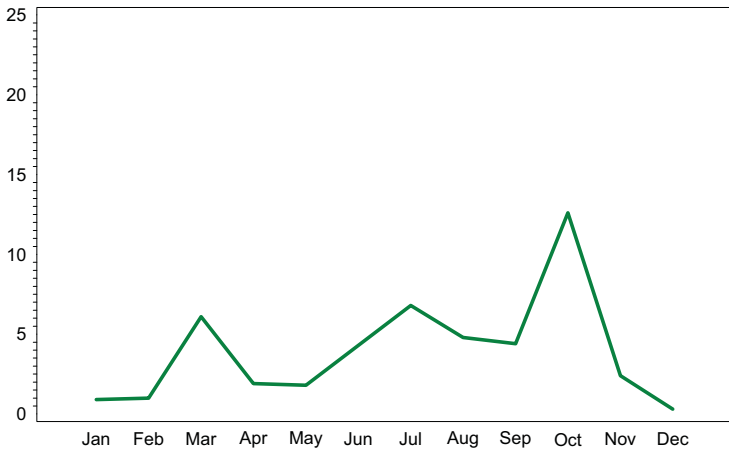
Naples Bay  
Precipitation (in)  
Monthly Total  
2003



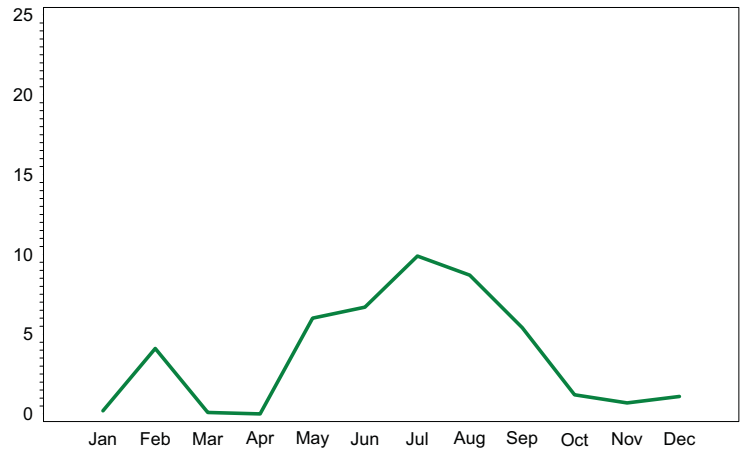
Naples Bay  
Precipitation (in)  
Monthly Total  
2004



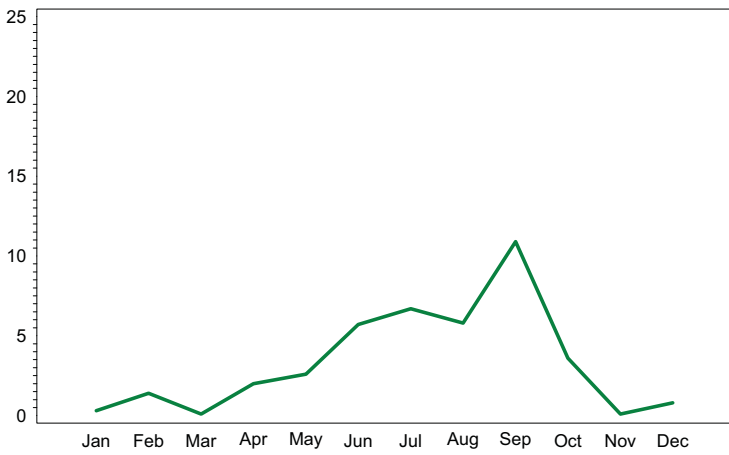
Naples Bay  
Precipitation (in)  
Monthly Total  
2005



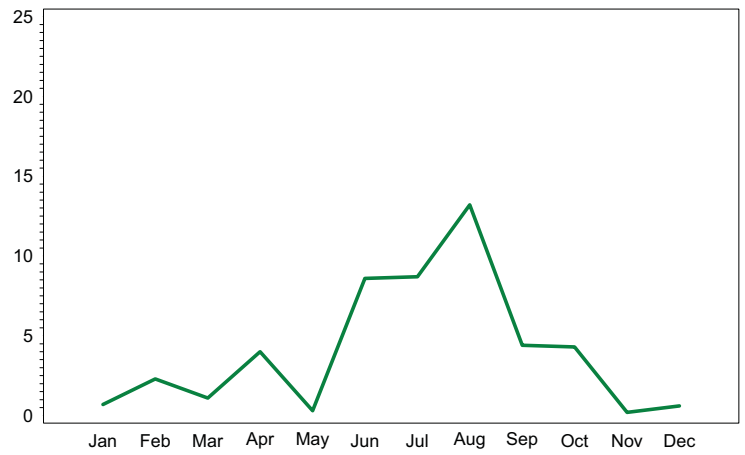
Naples Bay  
Precipitation (in)  
Monthly Total  
2006



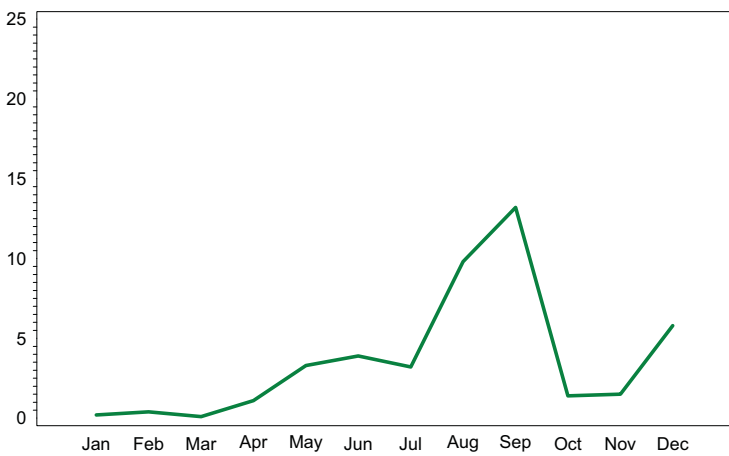
Naples Bay  
Precipitation (in)  
Monthly Total  
2007



Naples Bay  
Precipitation (in)  
Monthly Total  
2008

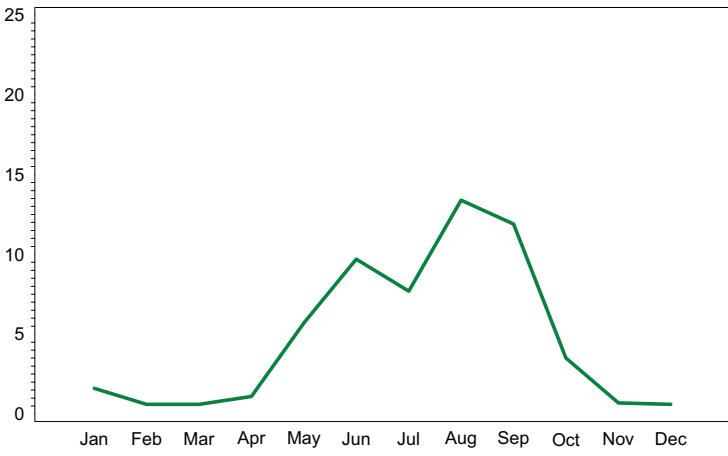


Naples Bay  
Precipitation (in)  
Monthly Total  
2009

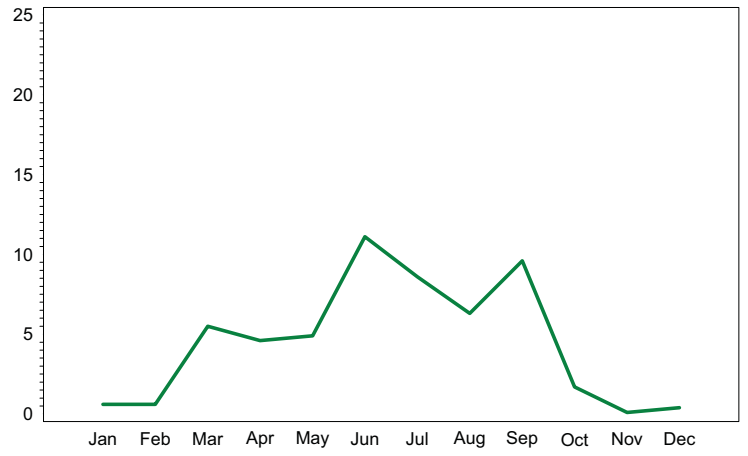




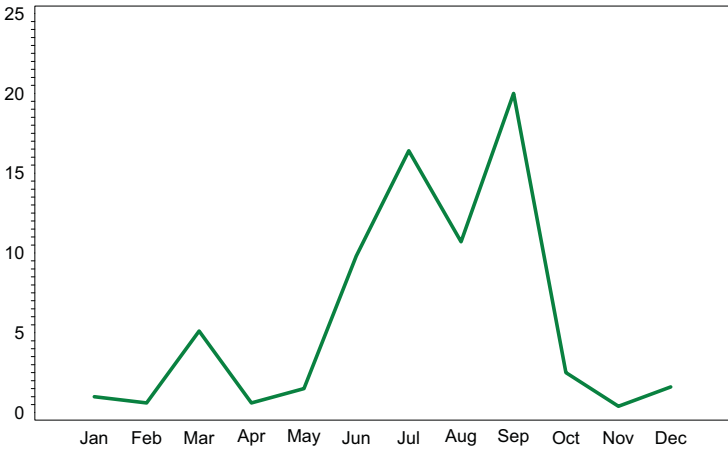
North Golden Gate  
Precipitation (in)  
Monthly Total  
1999



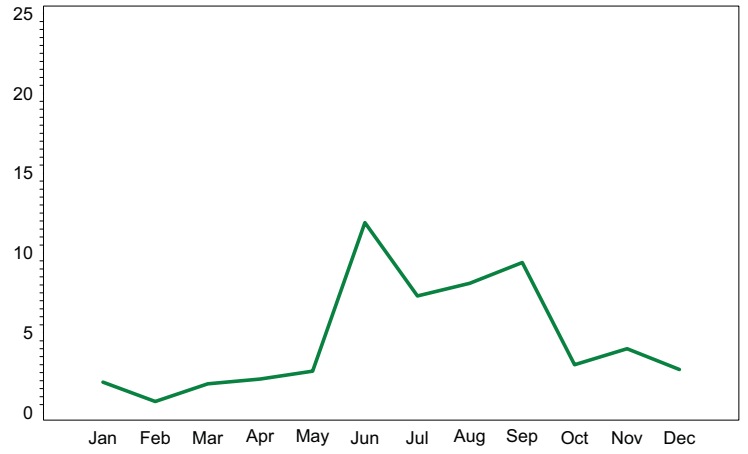
North Golden Gate  
Precipitation (in)  
Monthly Total  
2000



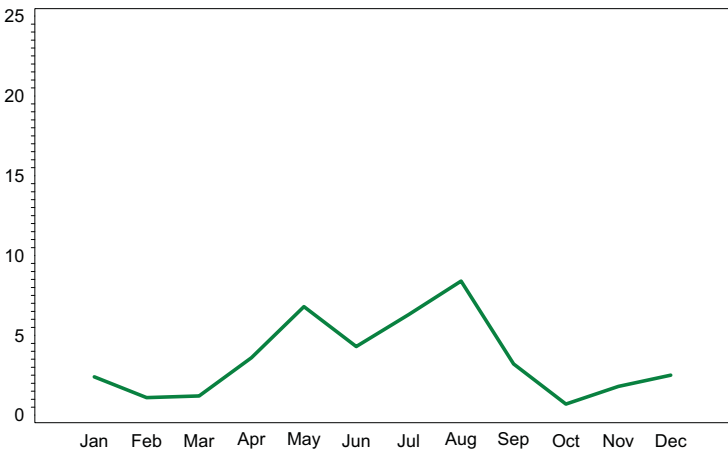
North Golden Gate  
Precipitation (in)  
Monthly Total  
2001



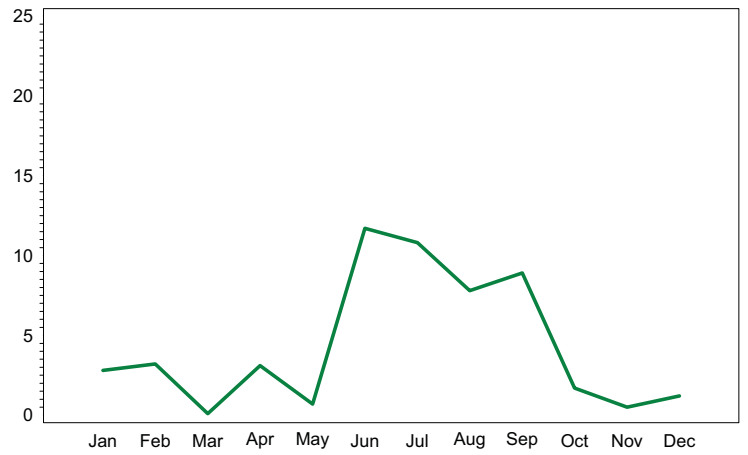
North Golden Gate  
Precipitation (in)  
Monthly Total  
2002



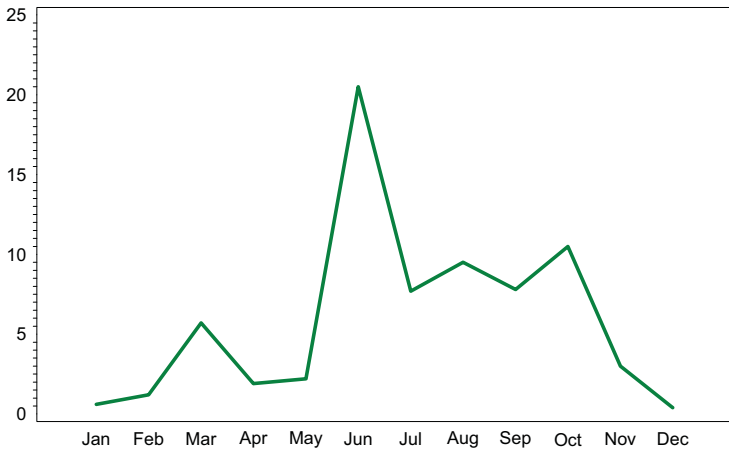
North Golden Gate  
Precipitation (in)  
Monthly Total  
2003



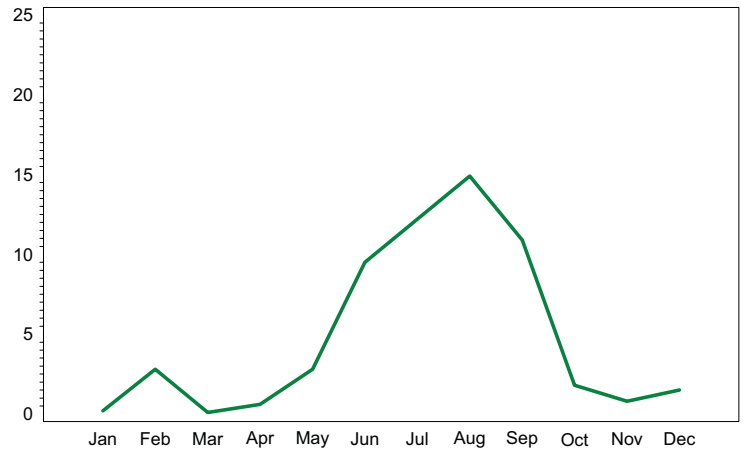
North Golden Gate  
Precipitation (in)  
Monthly Total  
2004



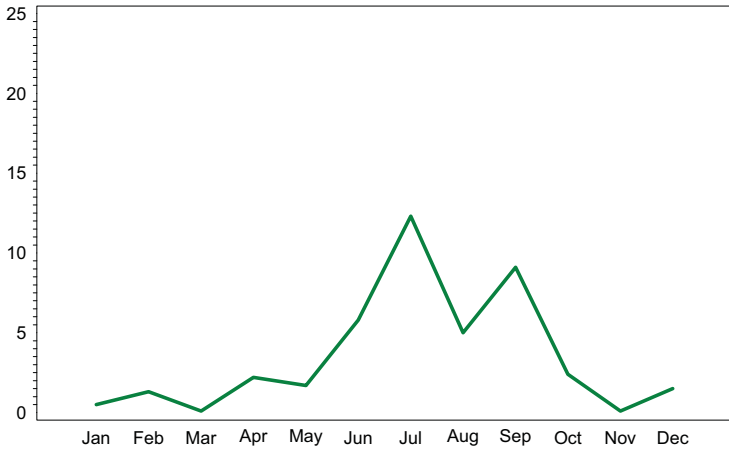
North Golden Gate  
Precipitation (in)  
Monthly Total  
2005



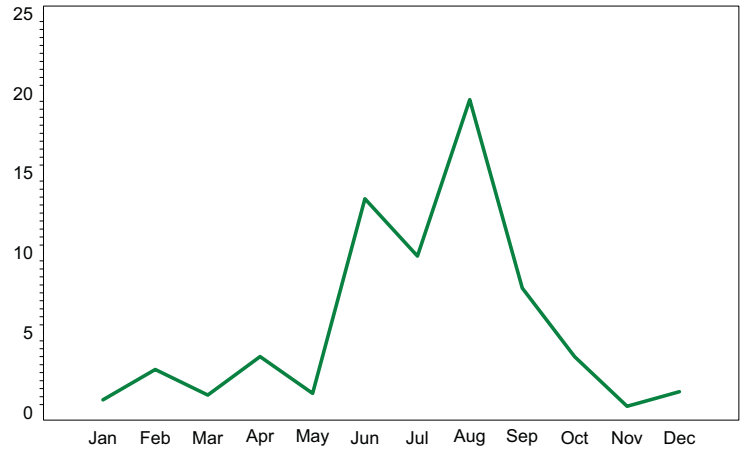
North Golden Gate  
Precipitation (in)  
Monthly Total  
2006



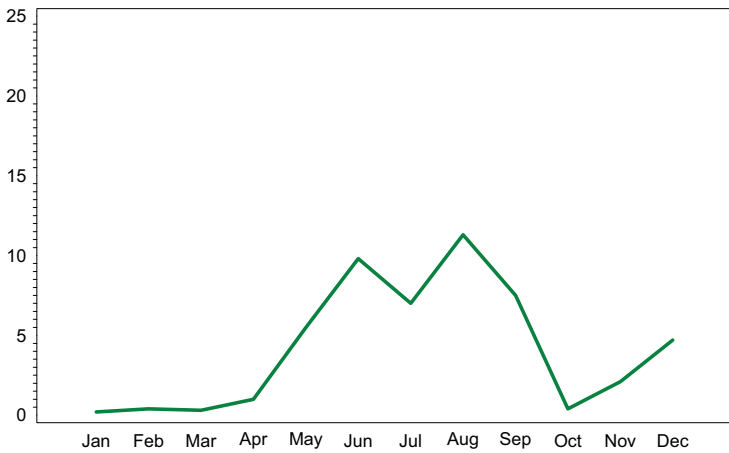
North Golden Gate  
Precipitation (in)  
Monthly Total  
2007



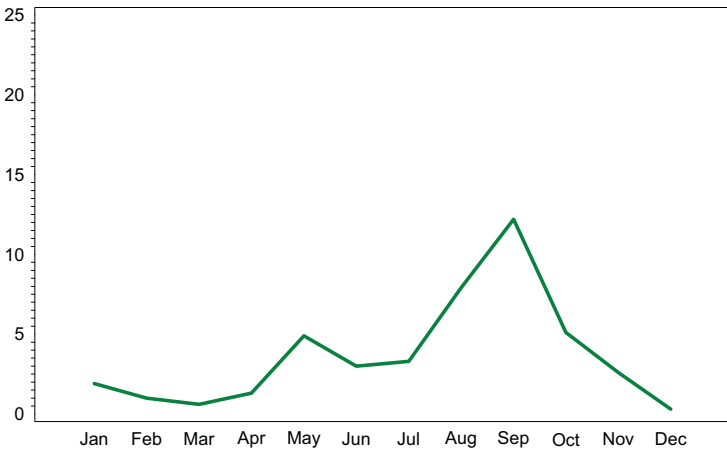
North Golden Gate  
Precipitation (in)  
Monthly Total  
2008



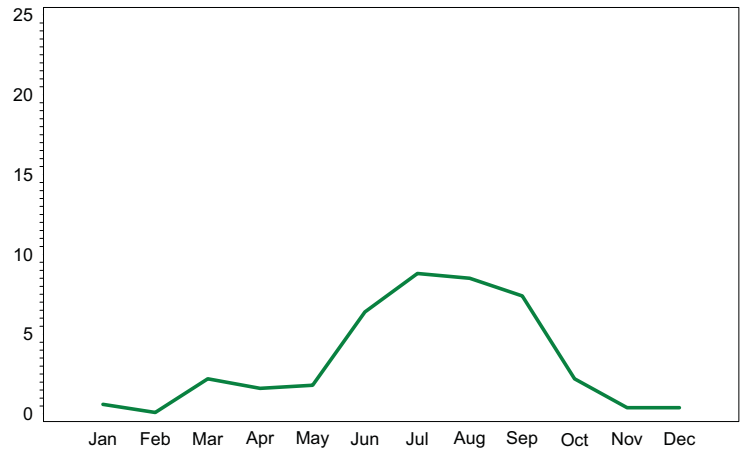
North Golden Gate  
Precipitation (in)  
Monthly Total  
2009



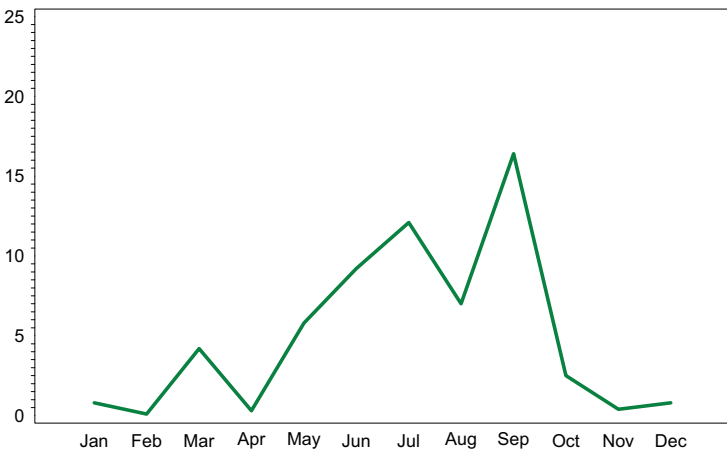
Okaloacoochee Slough  
Precipitation (in)  
Monthly Total  
1999



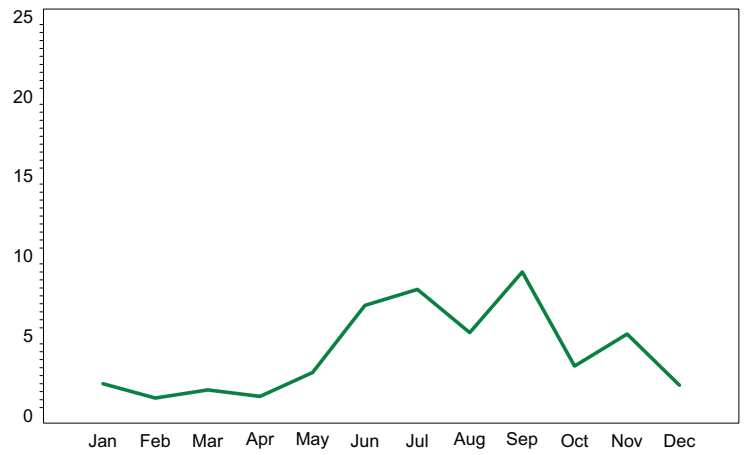
Okaloacoochee Slough  
Precipitation (in)  
Monthly Total  
2000



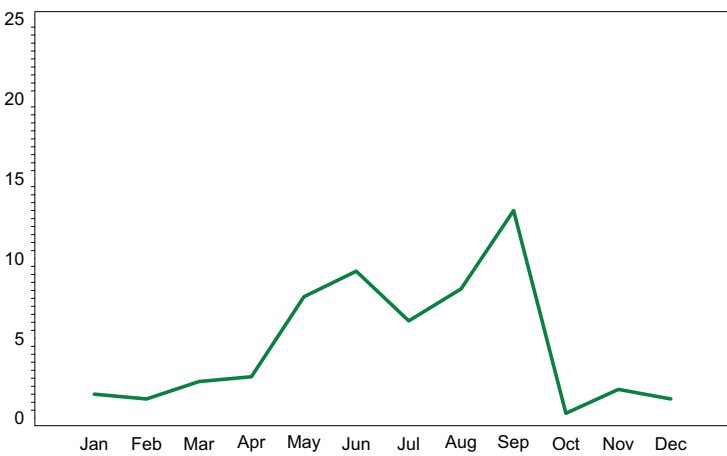
Okaloacoochee Slough  
Precipitation (in)  
Monthly Total  
2001



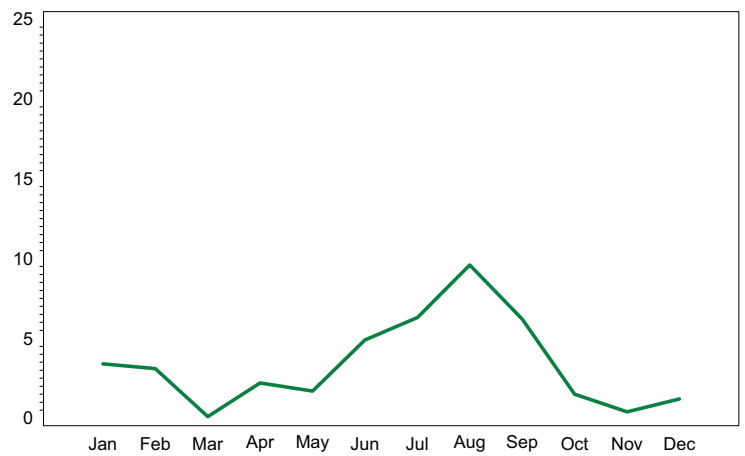
Okaloacoochee Slough  
Precipitation (in)  
Monthly Total  
2002



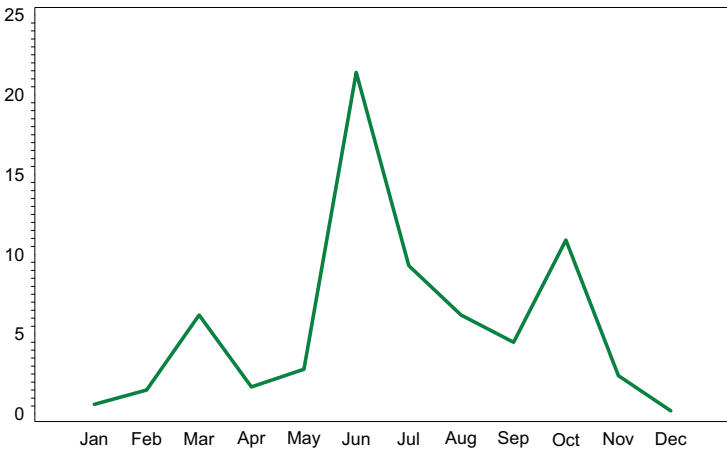
Okaloacoochee Slough  
Precipitation (in)  
Monthly Total  
2003



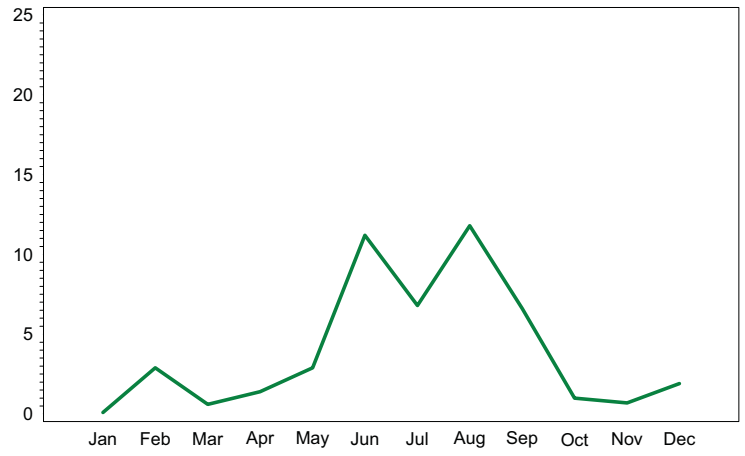
Okaloacoochee Slough  
Precipitation (in)  
Monthly Total  
2004



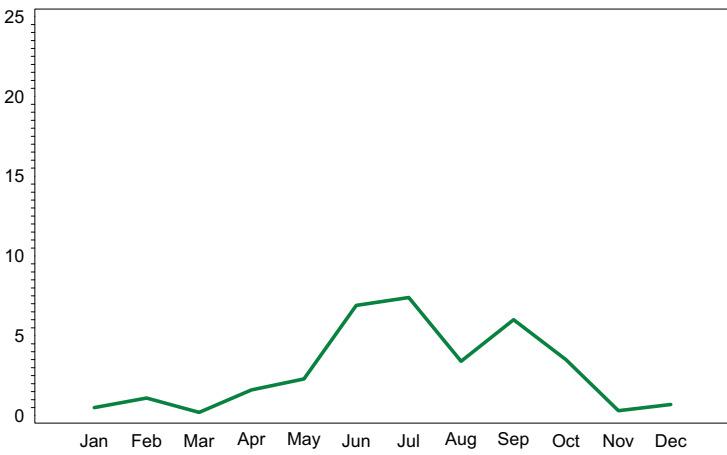
Okaloacoochee Slough  
Precipitation (in)  
Monthly Total  
2005



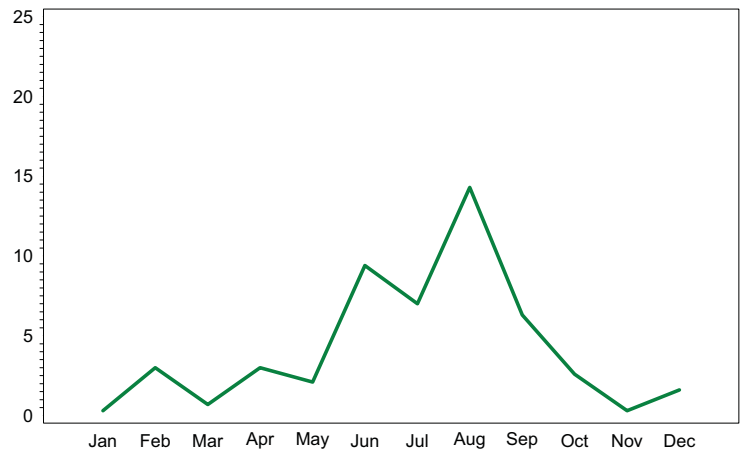
Okaloacoochee Slough  
Precipitation (in)  
Monthly Total  
2006



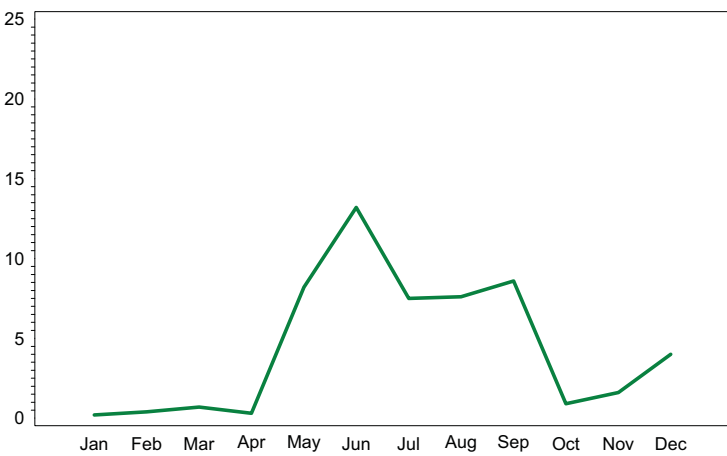
Okaloacoochee Slough  
Precipitation (in)  
Monthly Total  
2007



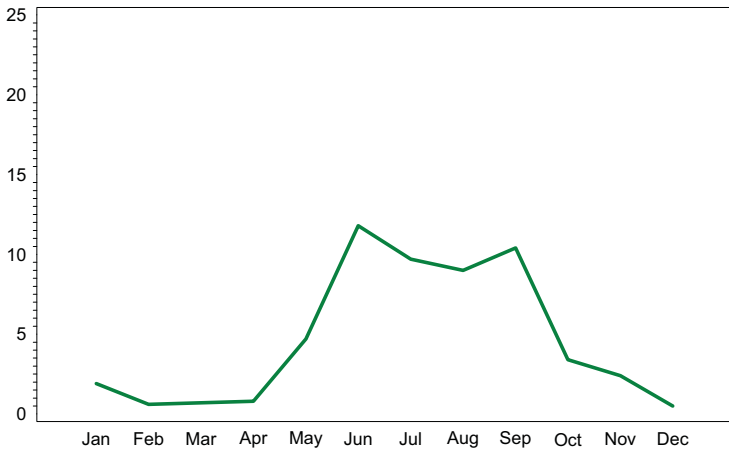
Okaloacoochee Slough  
Precipitation (in)  
Monthly Total  
2008



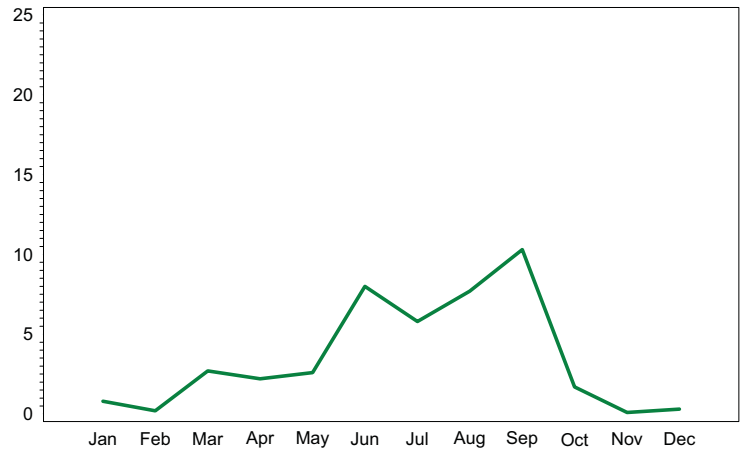
Okaloacoochee Slough  
Precipitation (in)  
Monthly Total  
2009



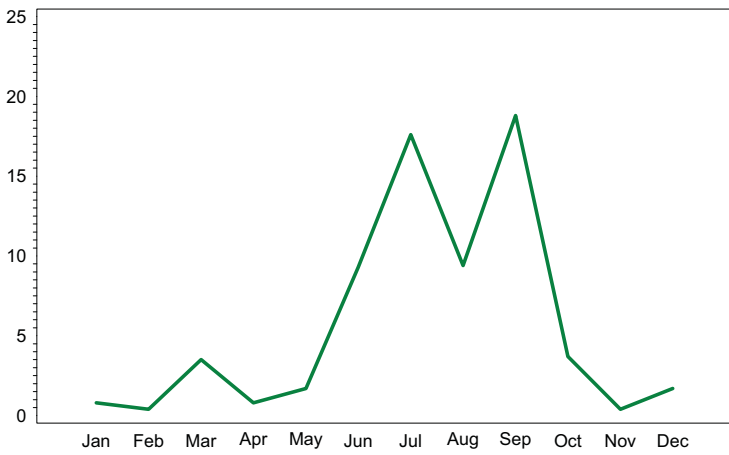
Rookery Bay East  
Precipitation (in)  
Monthly Total  
1999



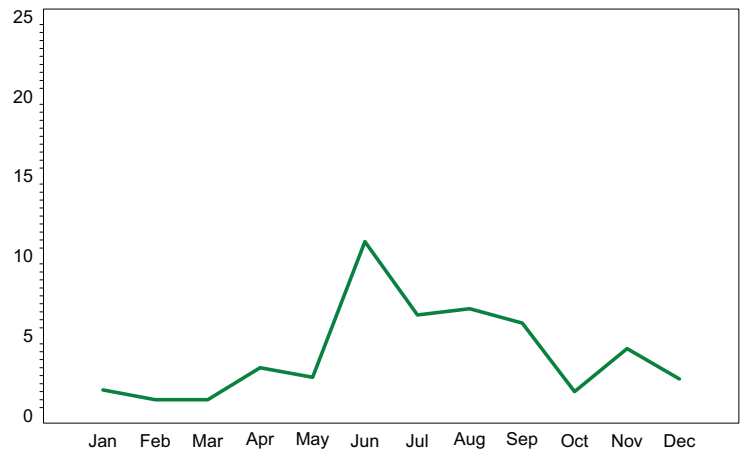
Rookery Bay East  
Precipitation (in)  
Monthly Total  
2000



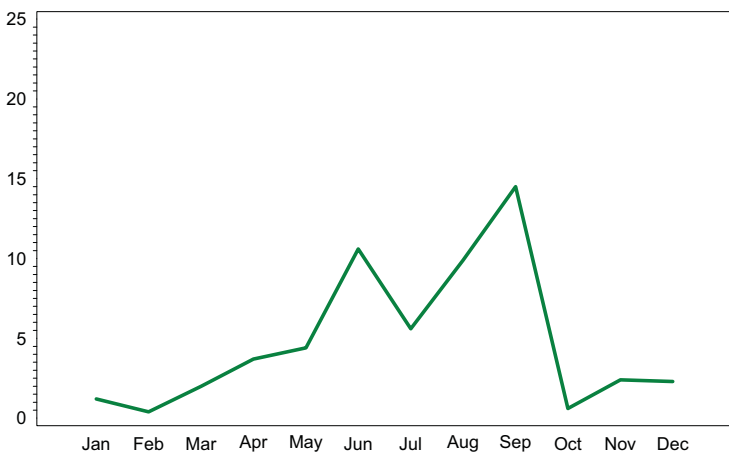
Rookery Bay East  
Precipitation (in)  
Monthly Total  
2001



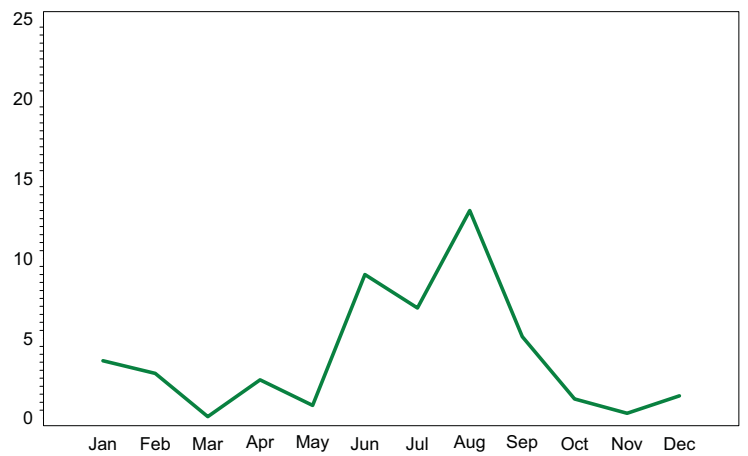
Rookery Bay East  
Precipitation (in)  
Monthly Total  
2002



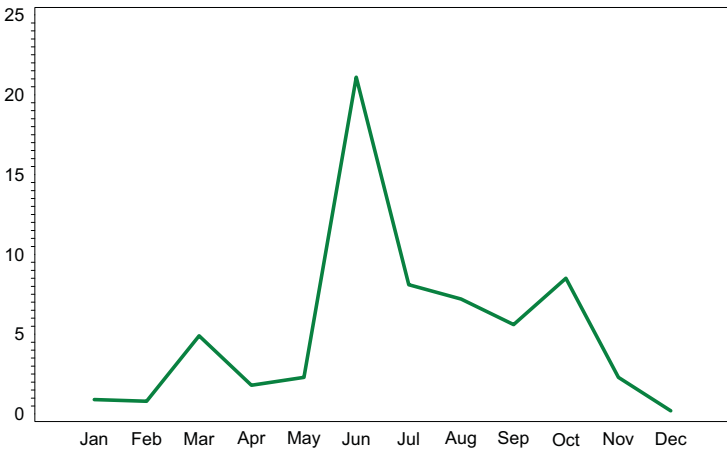
Rookery Bay East  
Precipitation (in)  
Monthly Total  
2003



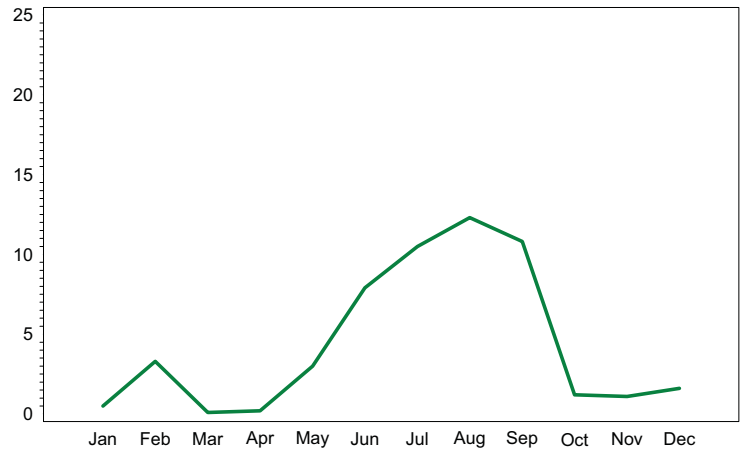
Rookery Bay East  
Precipitation (in)  
Monthly Total  
2004



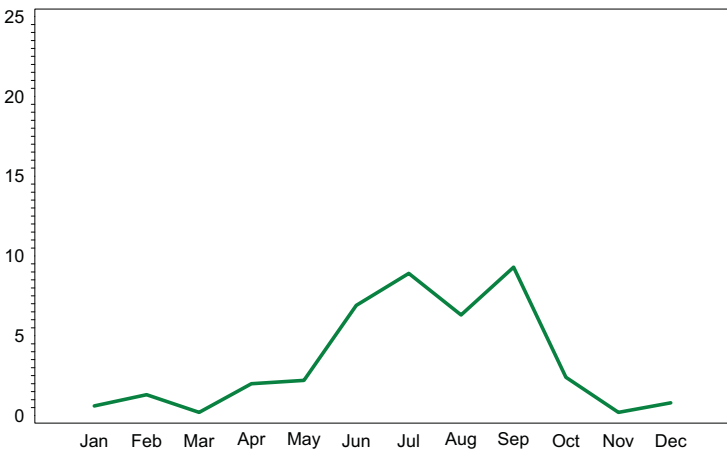
Rookery Bay East  
Precipitation (in)  
Monthly Total  
2005



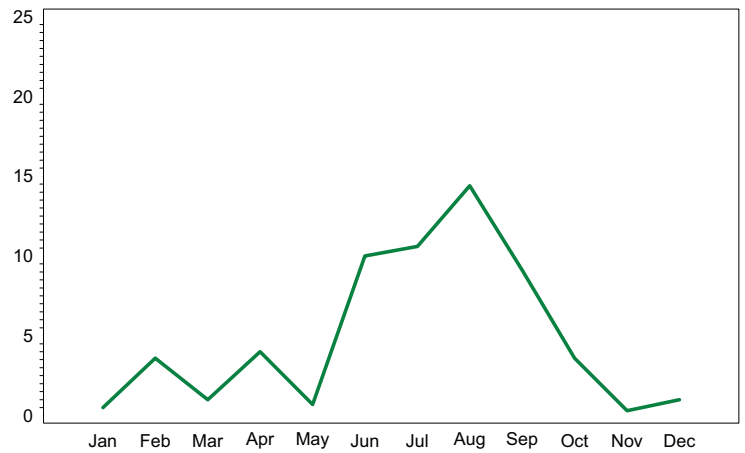
Rookery Bay East  
Precipitation (in)  
Monthly Total  
2006



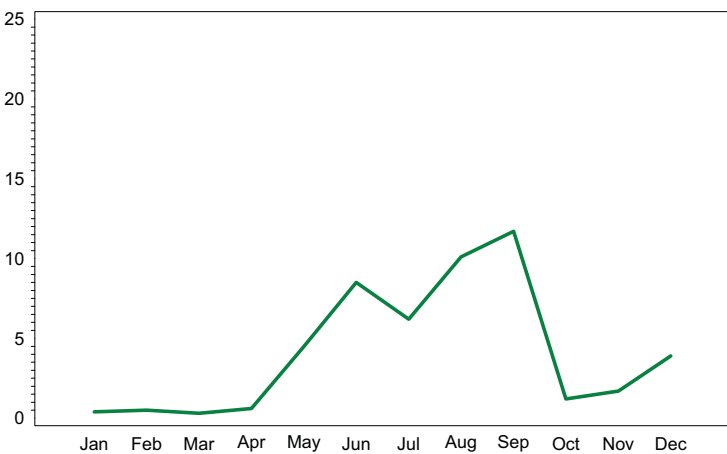
Rookery Bay East  
Precipitation (in)  
Monthly Total  
2007



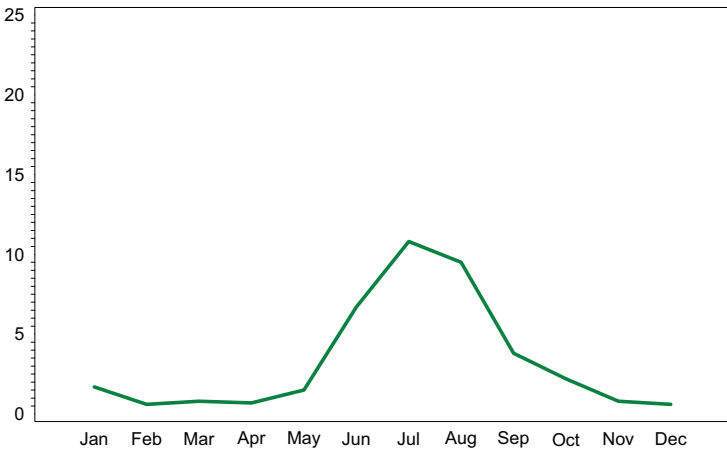
Rookery Bay East  
Precipitation (in)  
Monthly Total  
2008



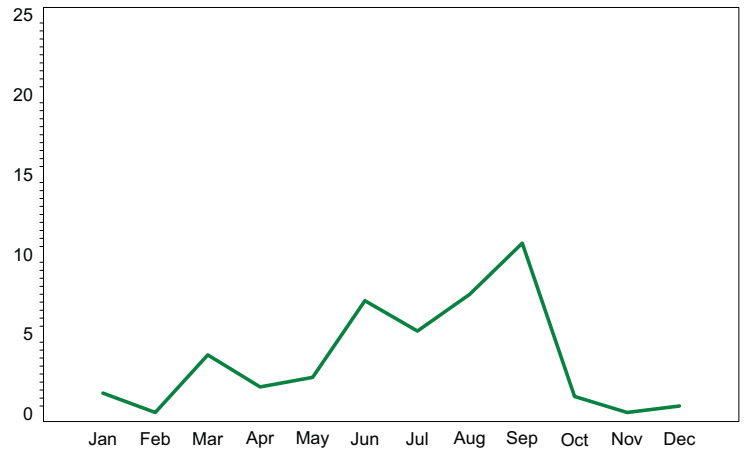
Rookery Bay East  
Precipitation (in)  
Monthly Total  
2009



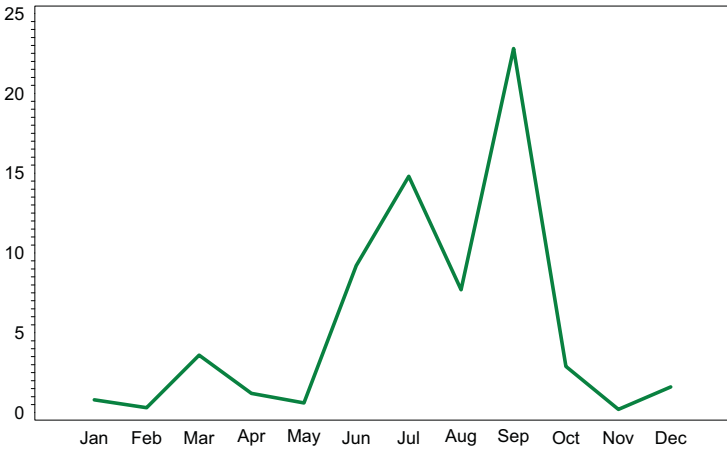
Rookery Bay West  
Precipitation (in)  
Monthly Total  
1999



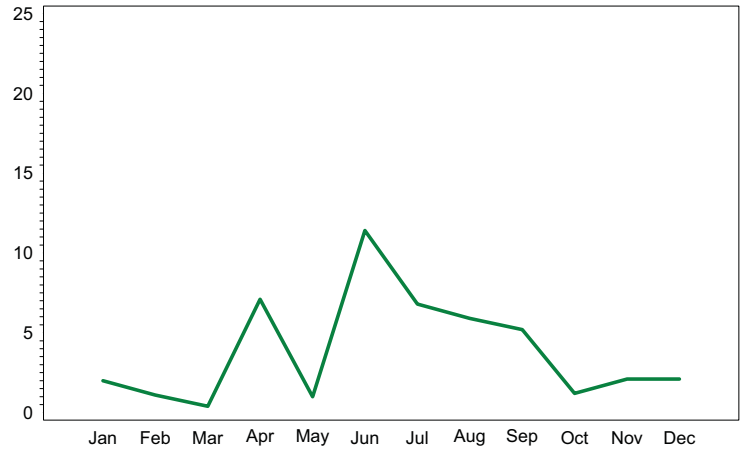
Rookery Bay West  
Precipitation (in)  
Monthly Total  
2000



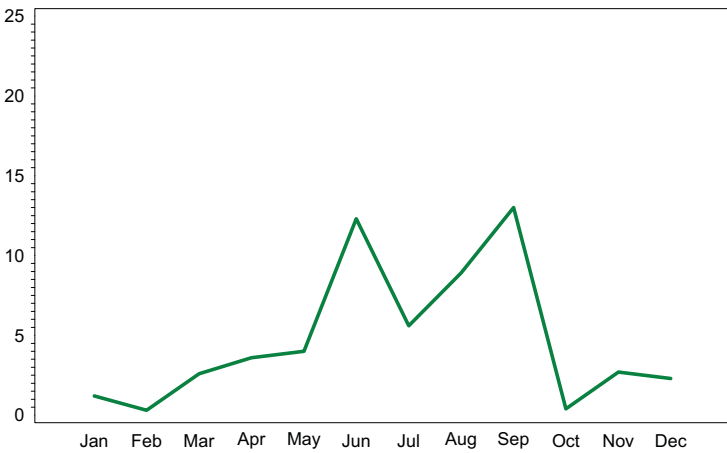
Rookery Bay West  
Precipitation (in)  
Monthly Total  
2001



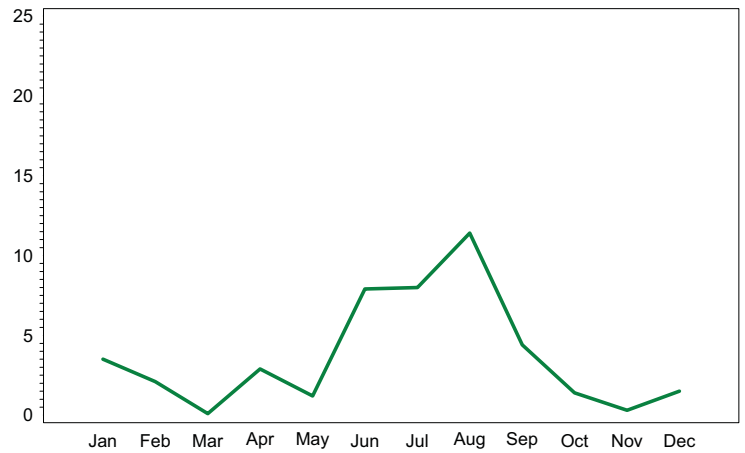
Rookery Bay West  
Precipitation (in)  
Monthly Total  
2002



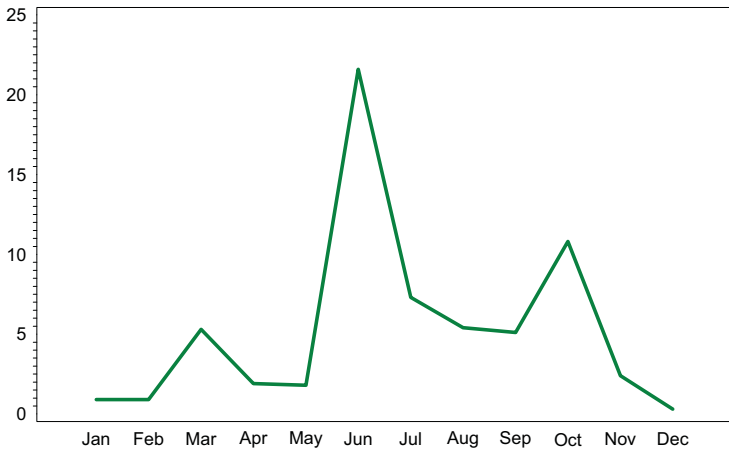
Rookery Bay West  
Precipitation (in)  
Monthly Total  
2003



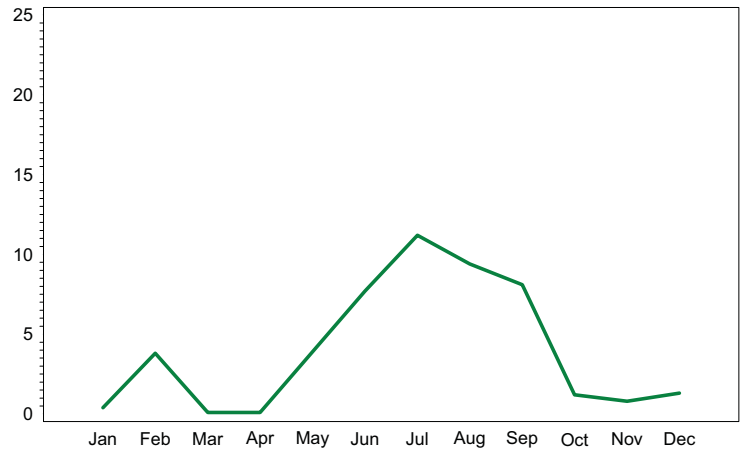
Rookery Bay West  
Precipitation (in)  
Monthly Total  
2004



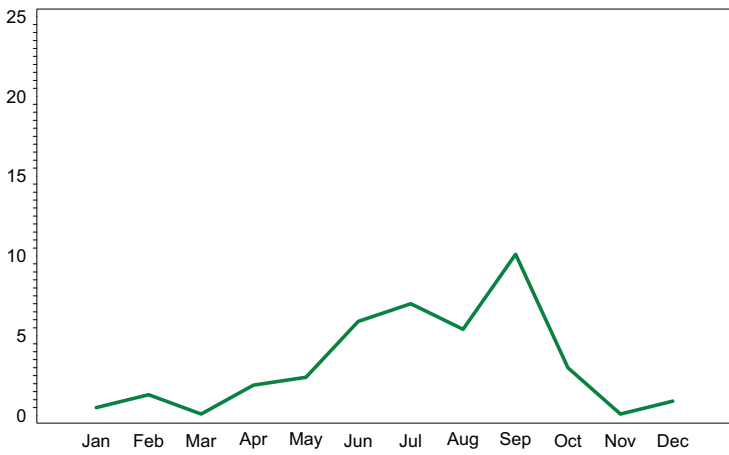
Rookery Bay West  
Precipitation (in)  
Monthly Total  
2005



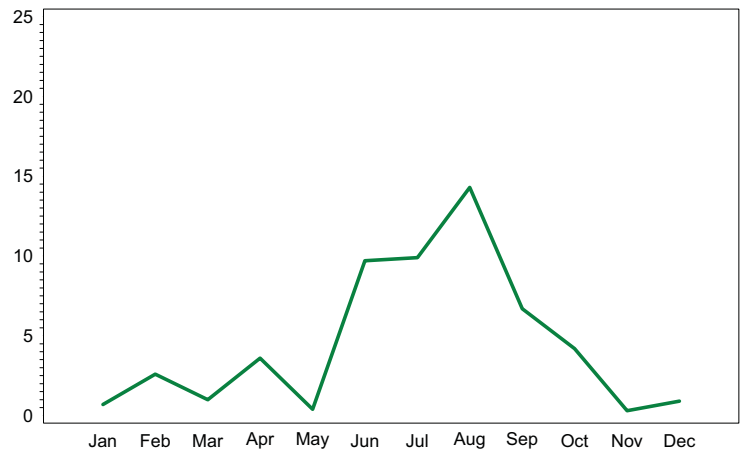
Rookery Bay West  
Precipitation (in)  
Monthly Total  
2006



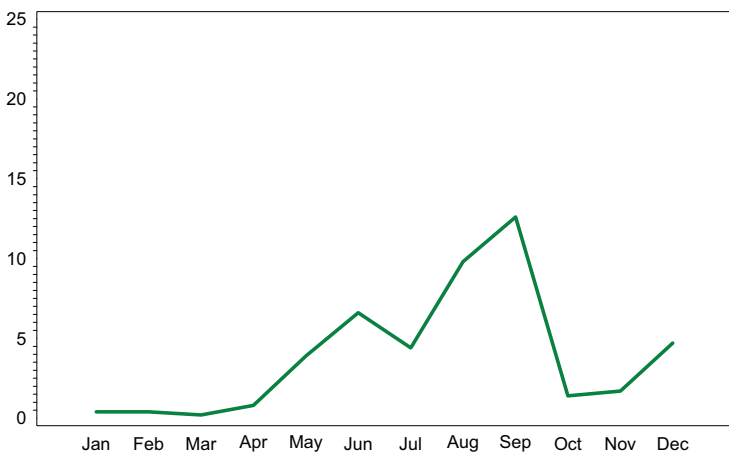
Rookery Bay West  
Precipitation (in)  
Monthly Total  
2007



Rookery Bay West  
Precipitation (in)  
Monthly Total  
2008

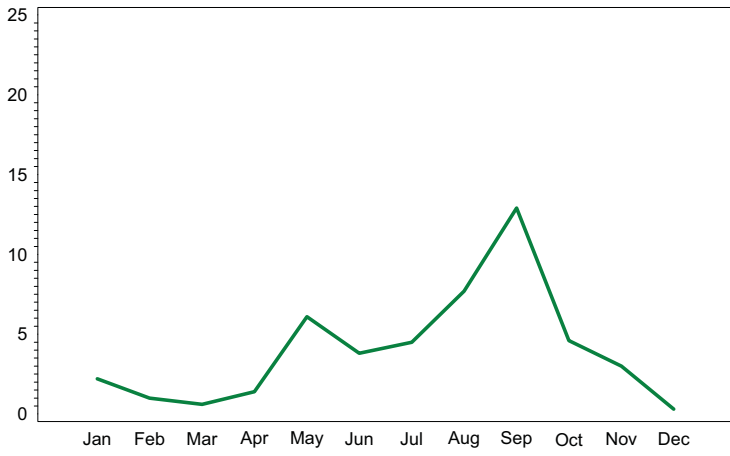


Rookery Bay West  
Precipitation (in)  
Monthly Total  
2009

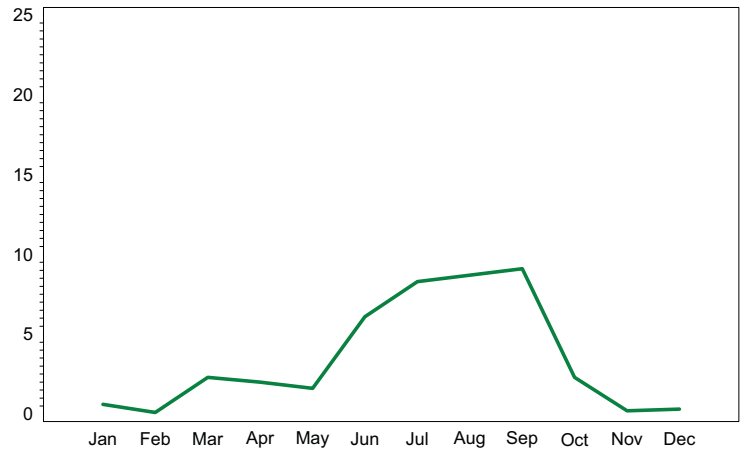




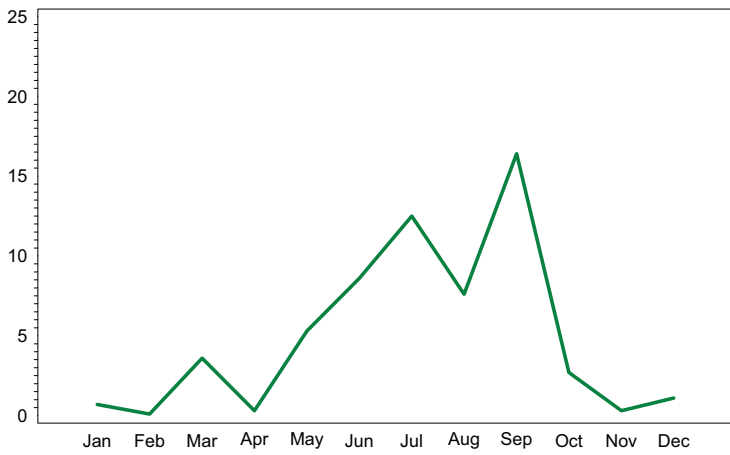
Silver Strand  
Precipitation (in)  
Monthly Total  
1999



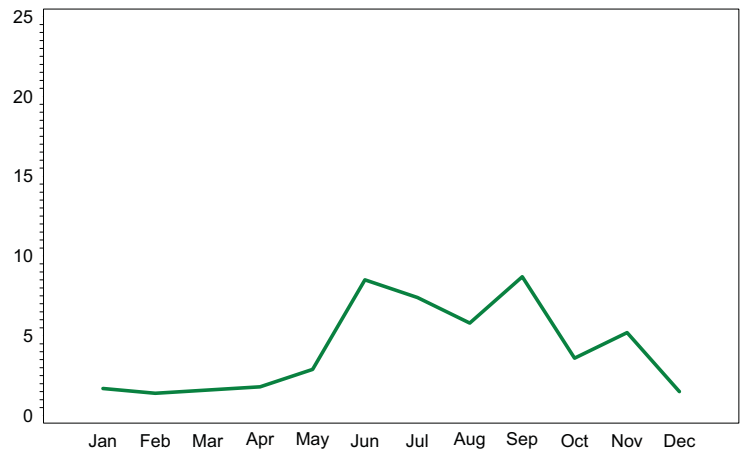
Silver Strand  
Precipitation (in)  
Monthly Total  
2000



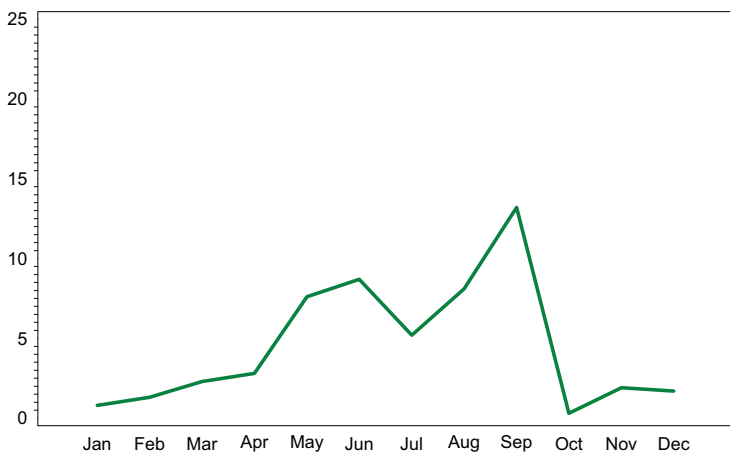
Silver Strand  
Precipitation (in)  
Monthly Total  
2001



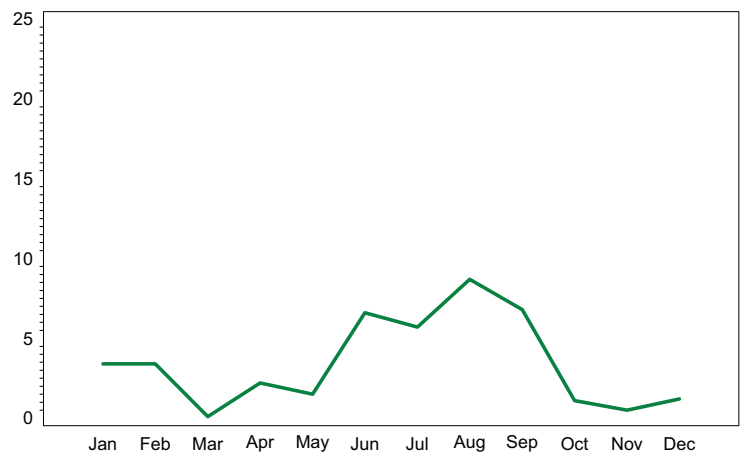
Silver Strand  
Precipitation (in)  
Monthly Total  
2002



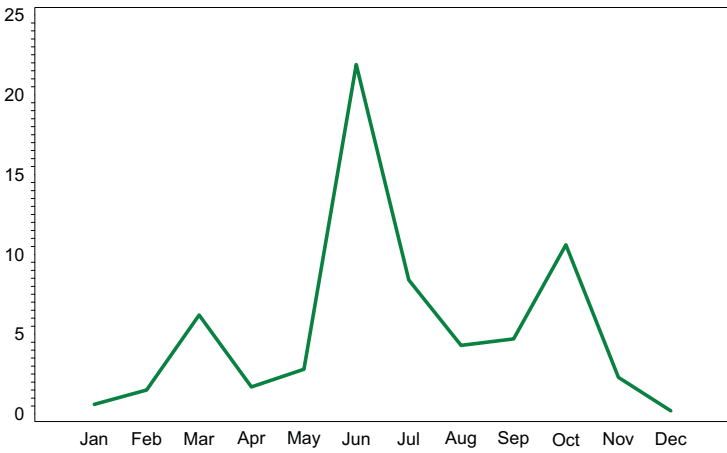
Silver Strand  
Precipitation (in)  
Monthly Total  
2003



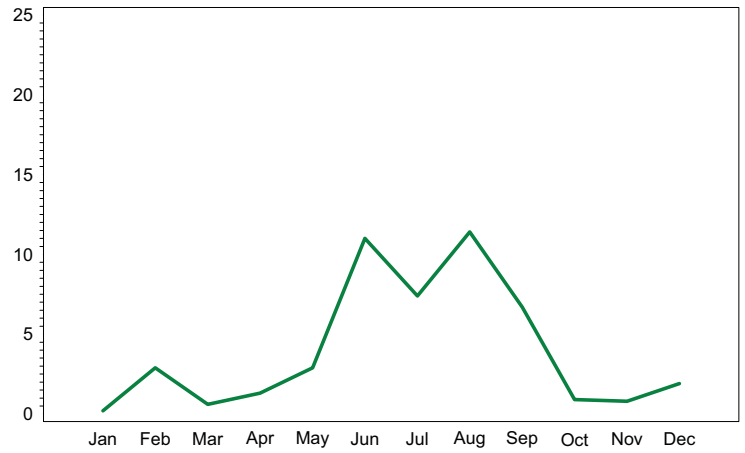
Silver Strand  
Precipitation (in)  
Monthly Total  
2004



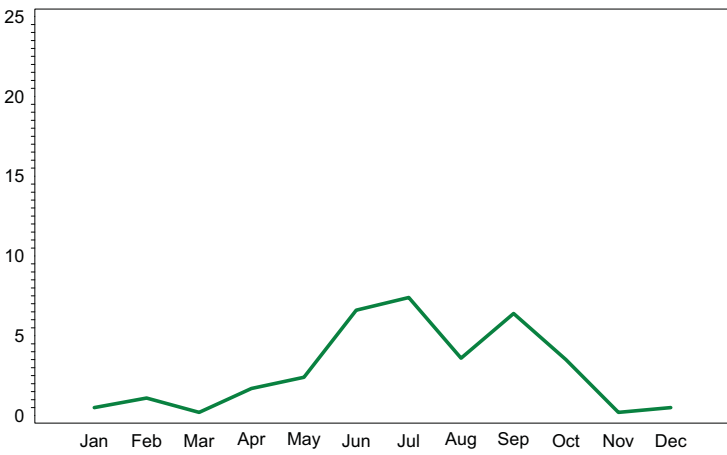
Silver Strand  
Precipitation (in)  
Monthly Total  
2005



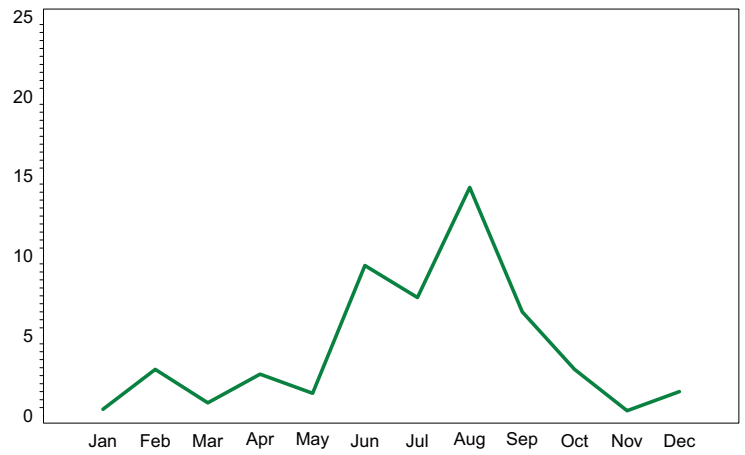
Silver Strand  
Precipitation (in)  
Monthly Total  
2006



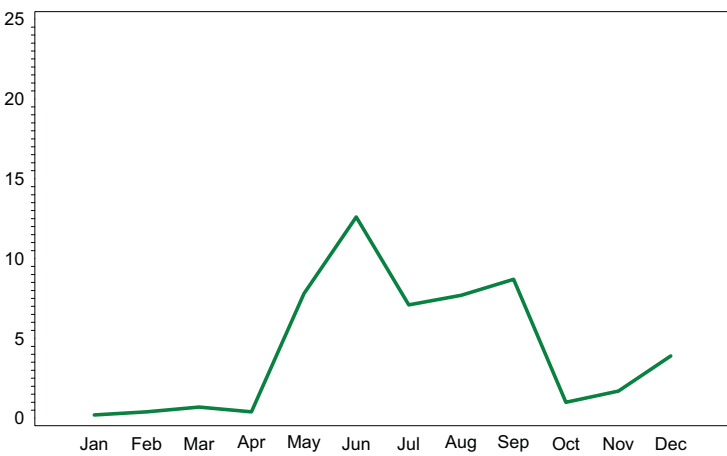
Silver Strand  
Precipitation (in)  
Monthly Total  
2007



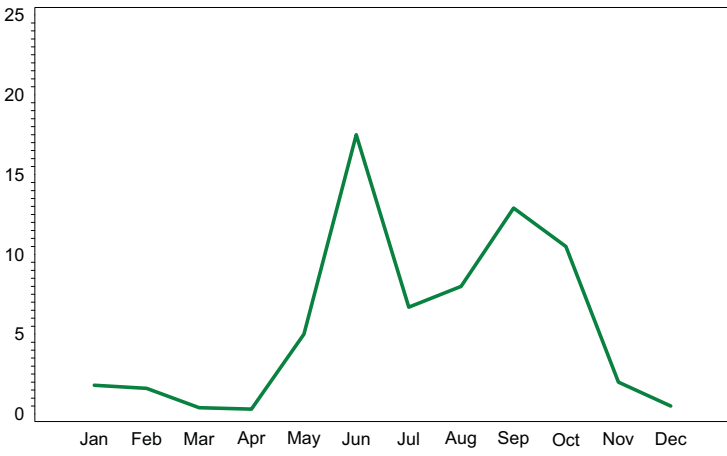
Silver Strand  
Precipitation (in)  
Monthly Total  
2008



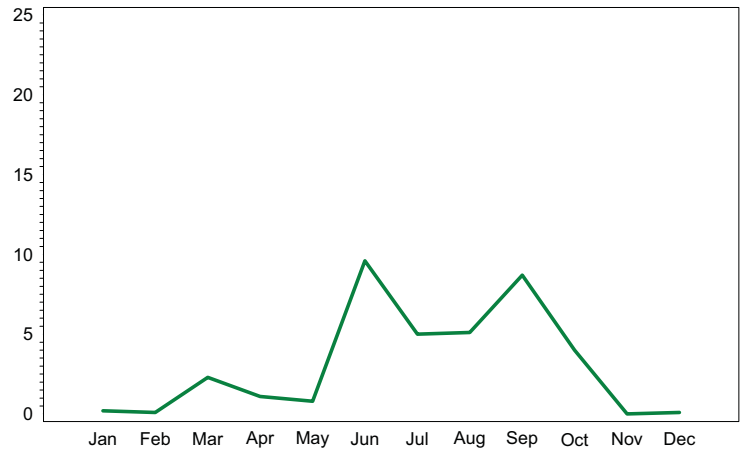
Silver Strand  
Precipitation (in)  
Monthly Total  
2009



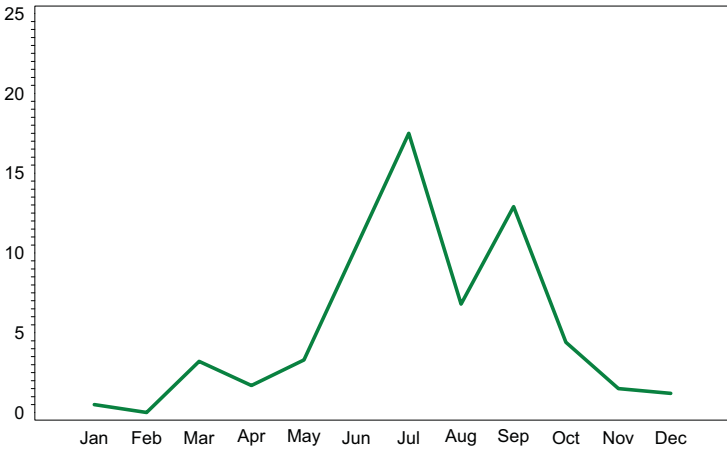
Tamiami Canal  
Precipitation (in)  
Monthly Total  
1999



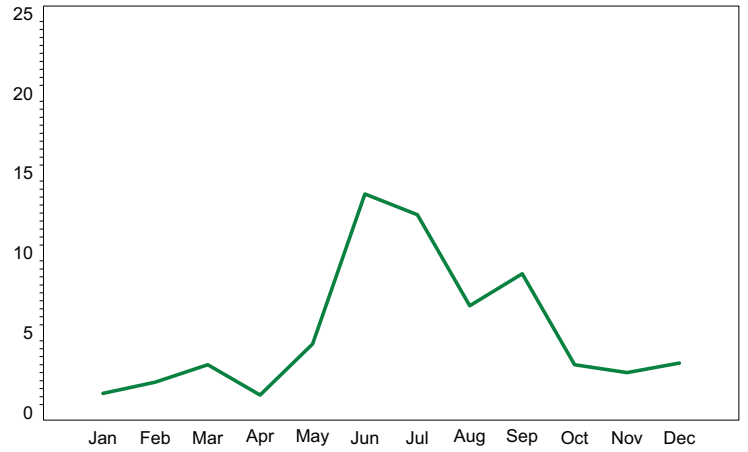
Tamiami Canal  
Precipitation (in)  
Monthly Total  
2000



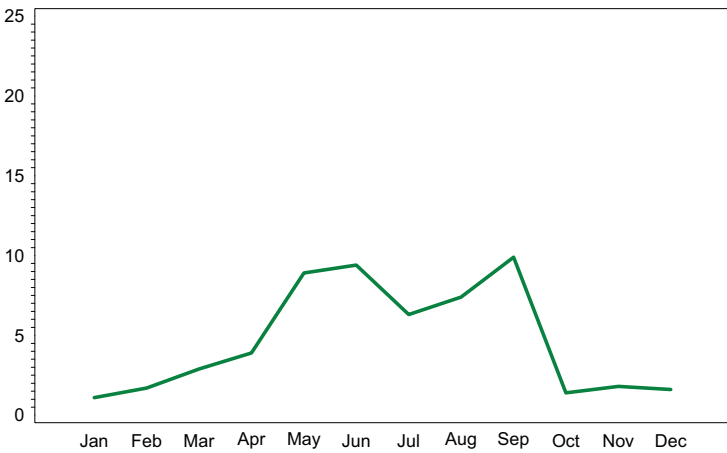
Tamiami Canal  
Precipitation (in)  
Monthly Total  
2001



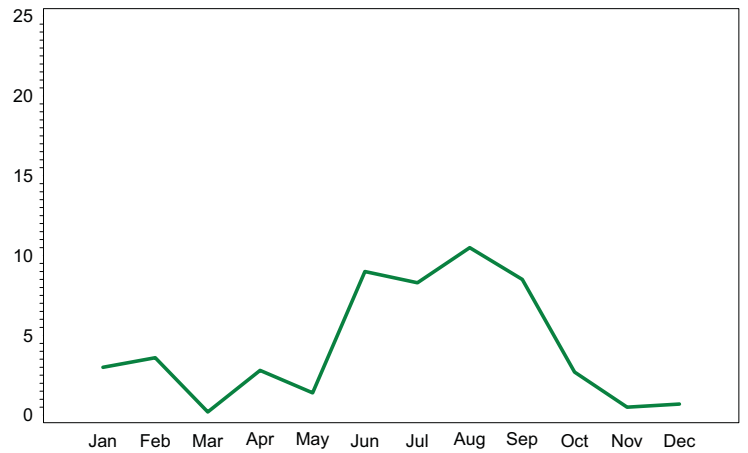
Tamiami Canal  
Precipitation (in)  
Monthly Total  
2002



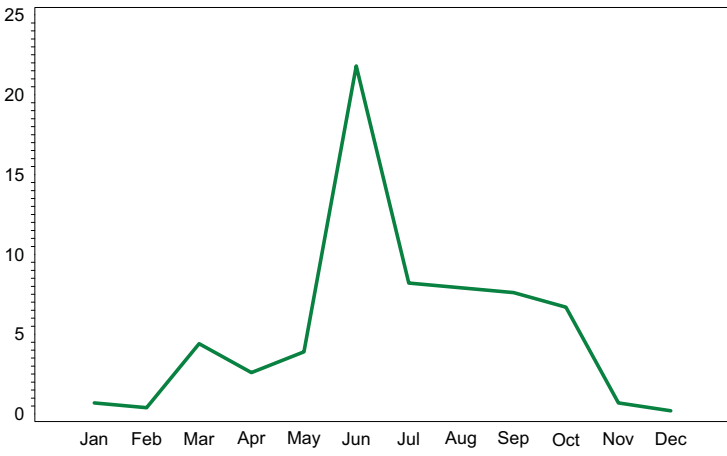
Tamiami Canal  
Precipitation (in)  
Monthly Total  
2003



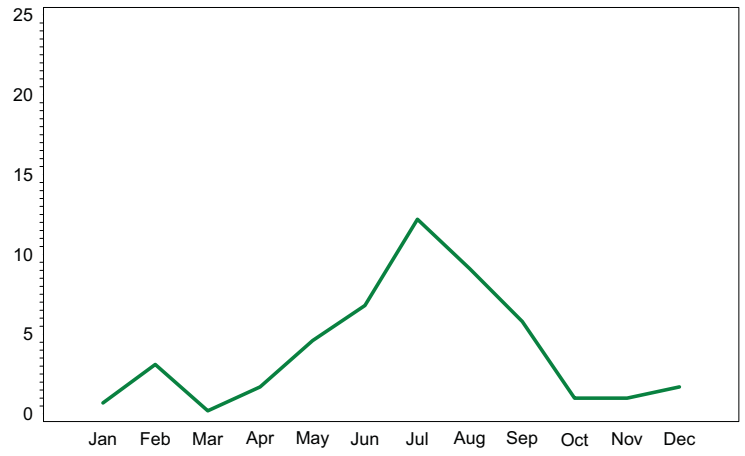
Tamiami Canal  
Precipitation (in)  
Monthly Total  
2004



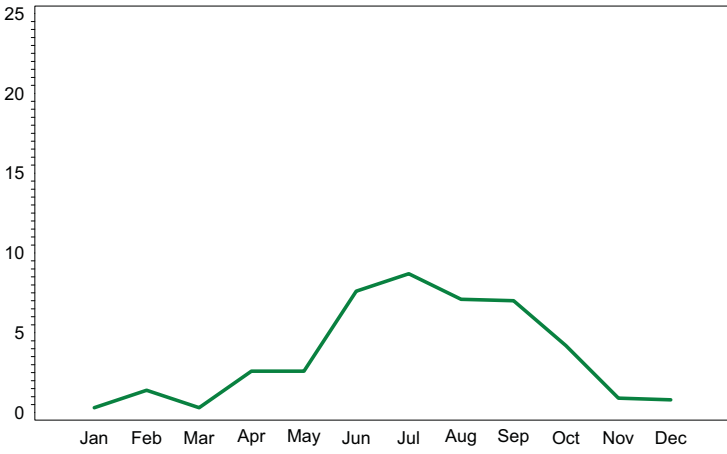
Tamiami Canal  
Precipitation (in)  
Monthly Total  
2005



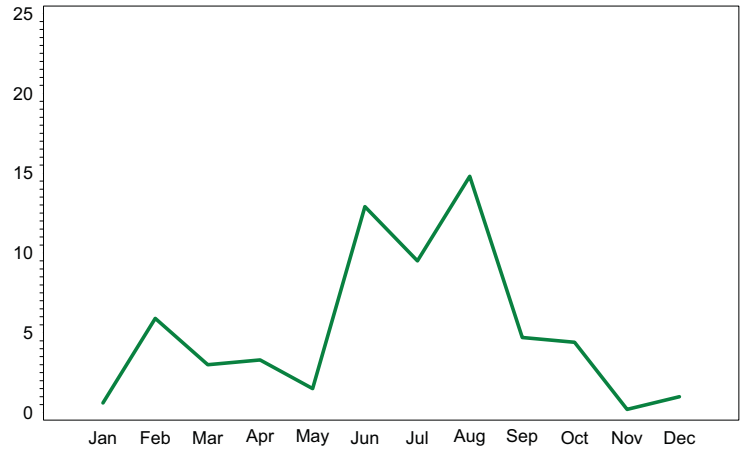
Tamiami Canal  
Precipitation (in)  
Monthly Total  
2006



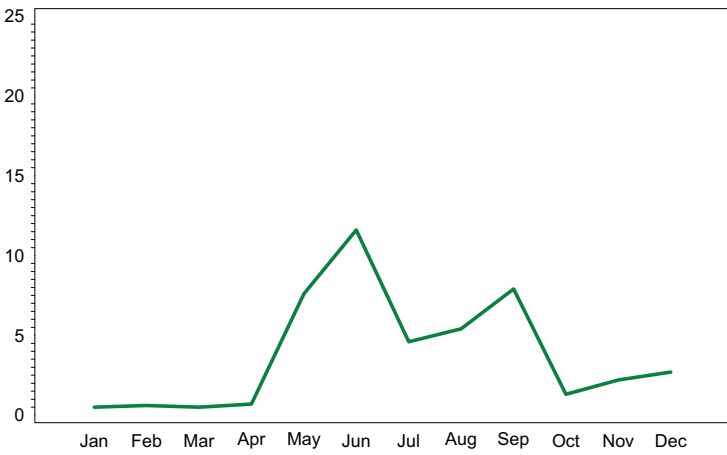
Tamiami Canal  
Precipitation (in)  
Monthly Total  
2007



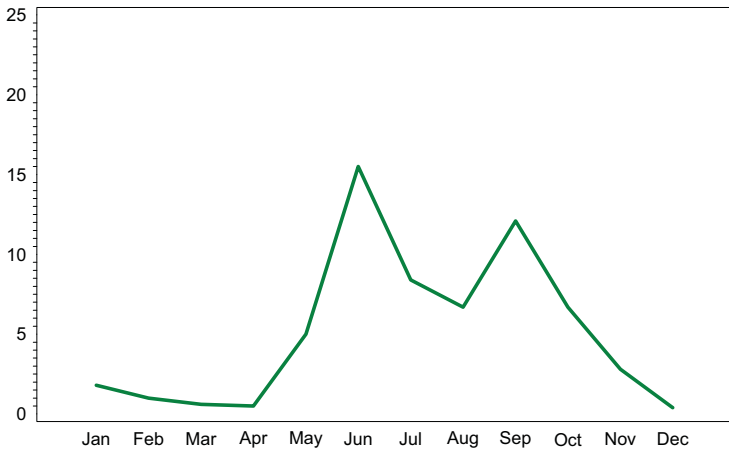
Tamiami Canal  
Precipitation (in)  
Monthly Total  
2008



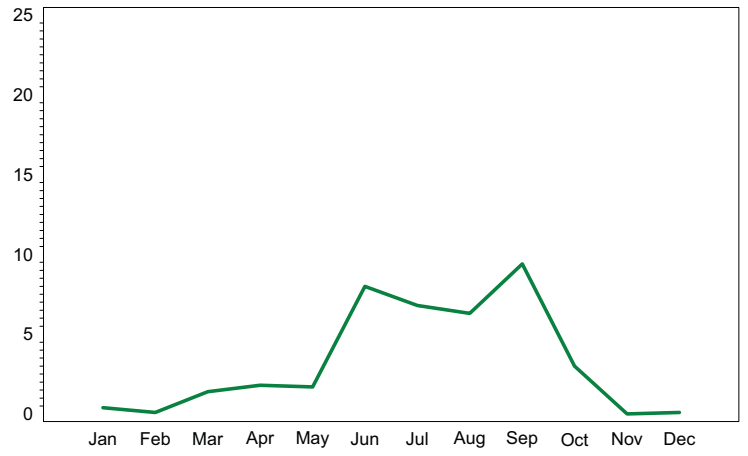
Tamiami Canal  
Precipitation (in)  
Monthly Total  
2009



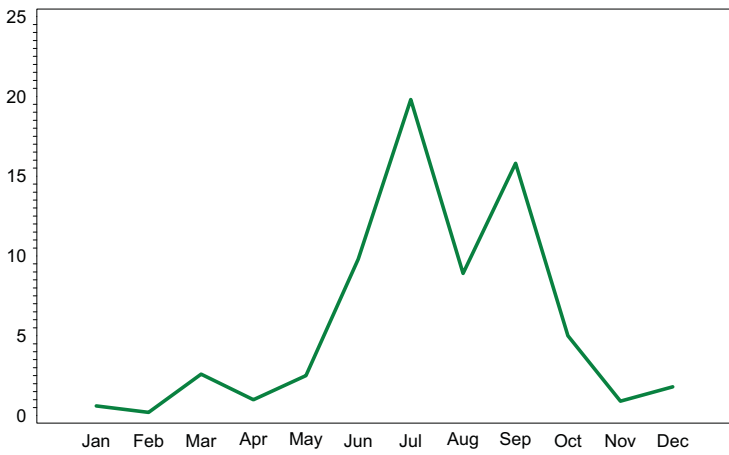
Ten Thousand Islands  
Precipitation (in)  
Monthly Total  
1999



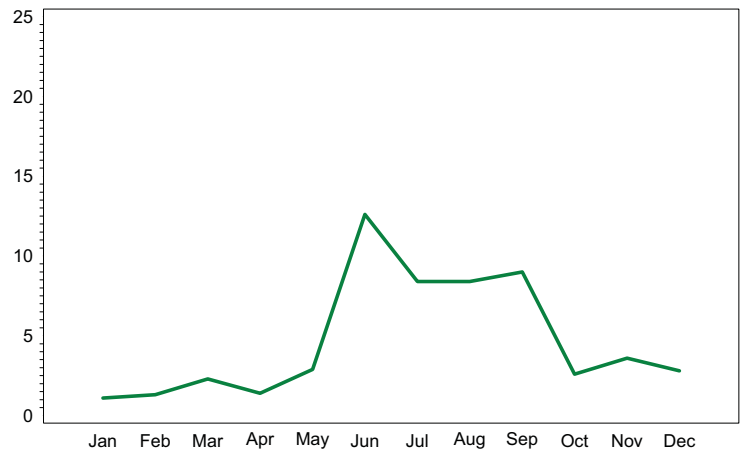
Ten Thousand Islands  
Precipitation (in)  
Monthly Total  
2000



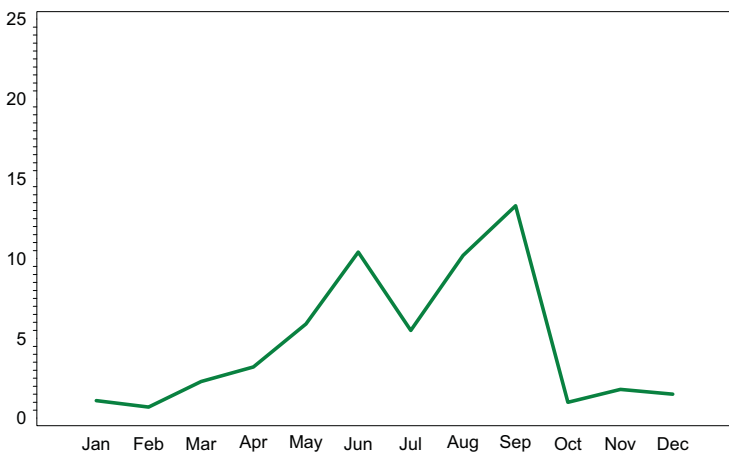
Ten Thousand Islands  
Precipitation (in)  
Monthly Total  
2001



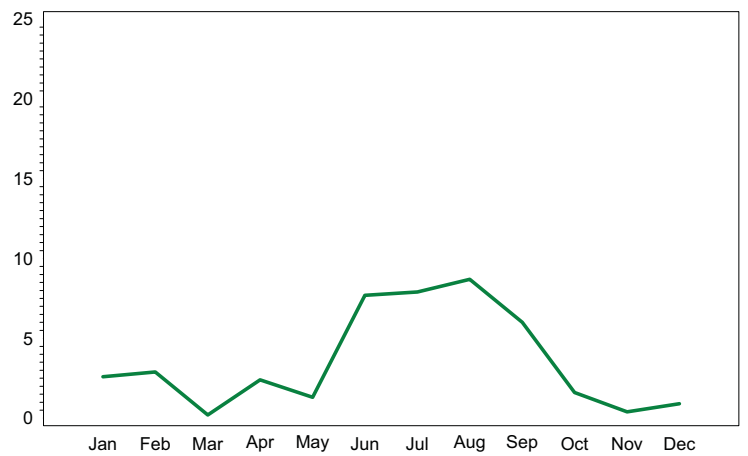
Ten Thousand Islands  
Precipitation (in)  
Monthly Total  
2002



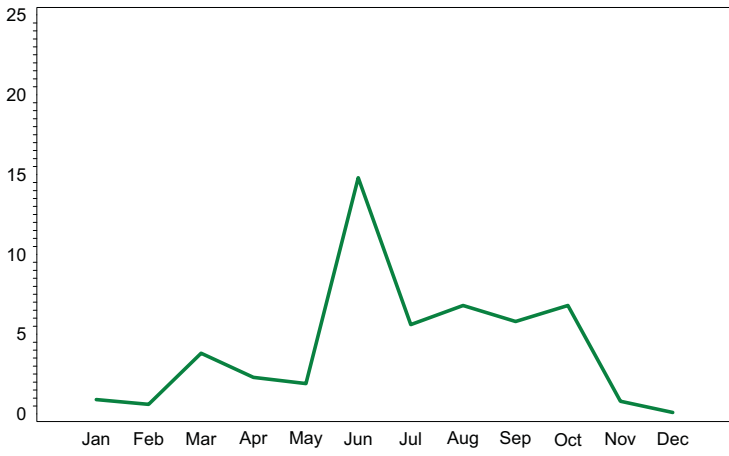
Ten Thousand Islands  
Precipitation (in)  
Monthly Total  
2003



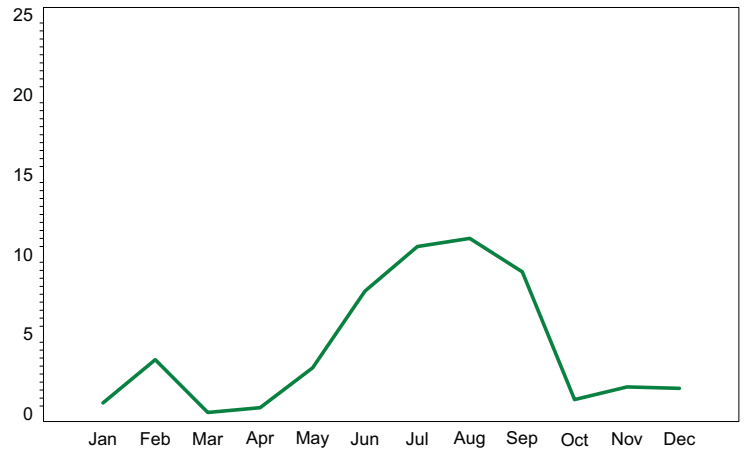
Ten Thousand Islands  
Precipitation (in)  
Monthly Total  
2004



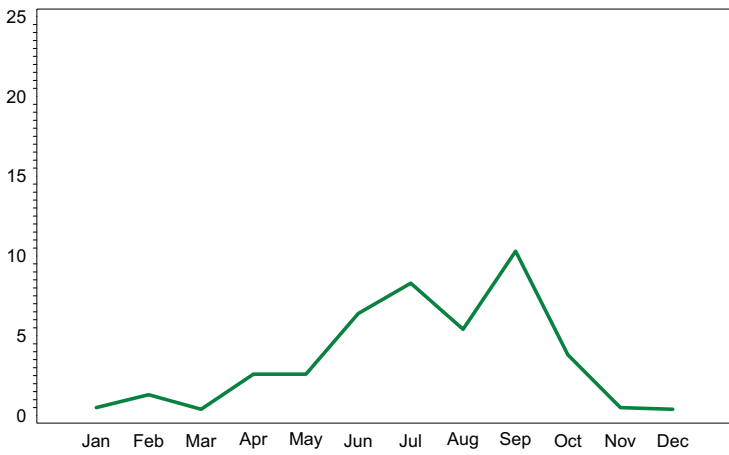
Ten Thousand Islands  
Precipitation (in)  
Monthly Total  
2005



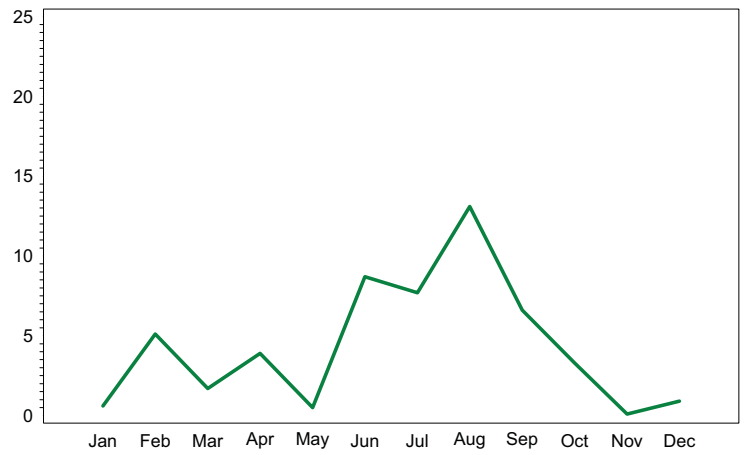
Ten Thousand Islands  
Precipitation (in)  
Monthly Total  
2006



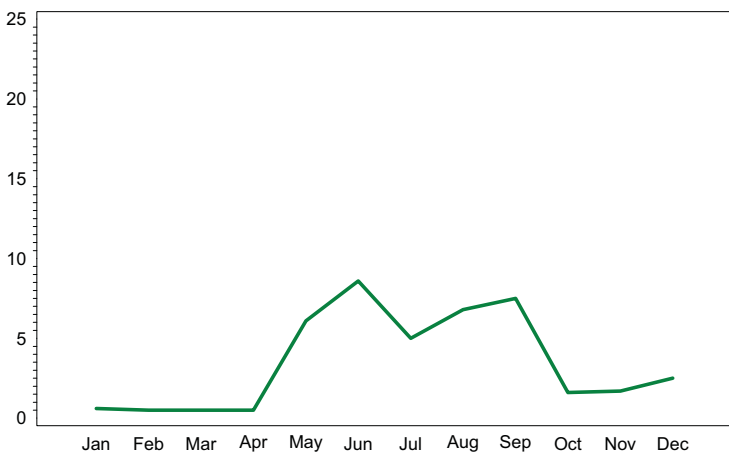
Ten Thousand Islands  
Precipitation (in)  
Monthly Total  
2007

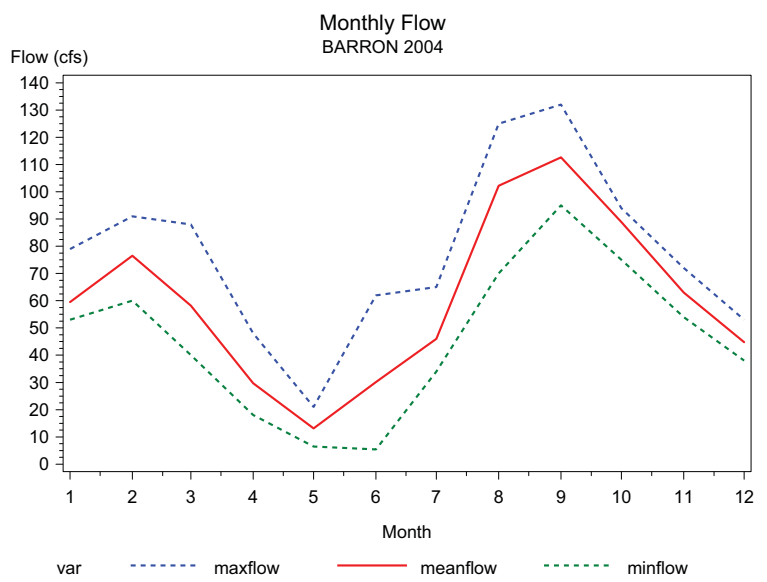
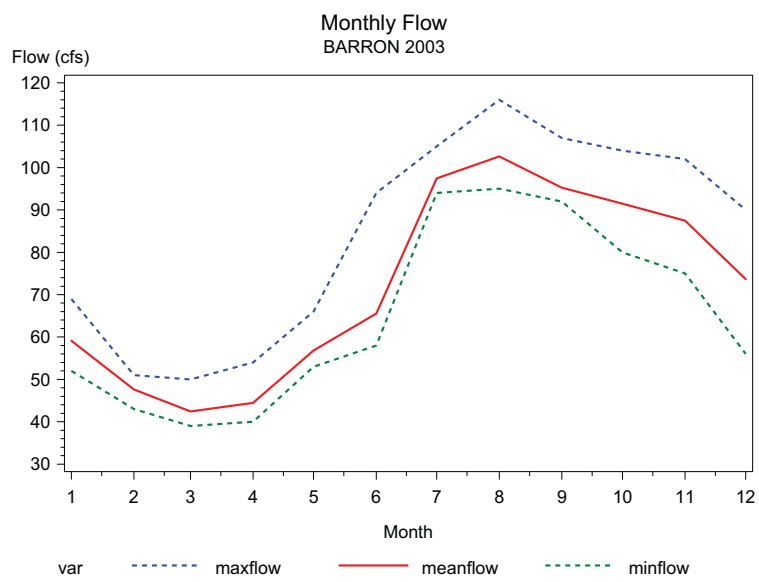
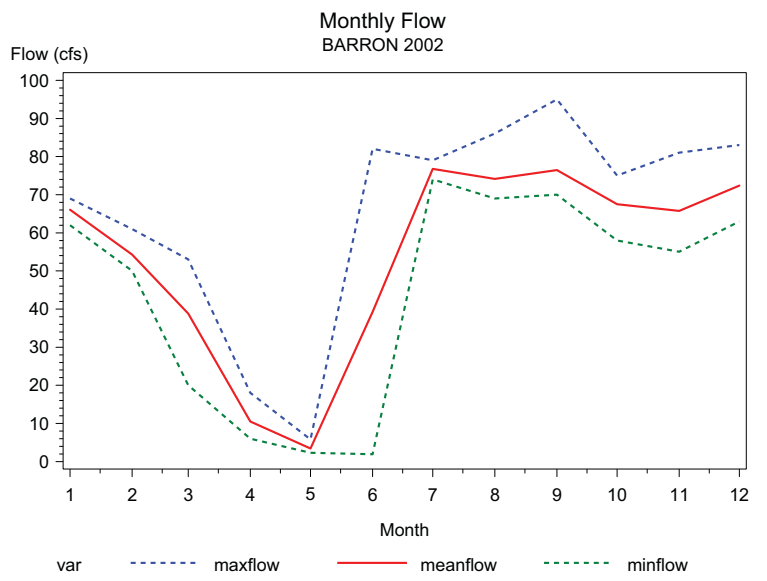
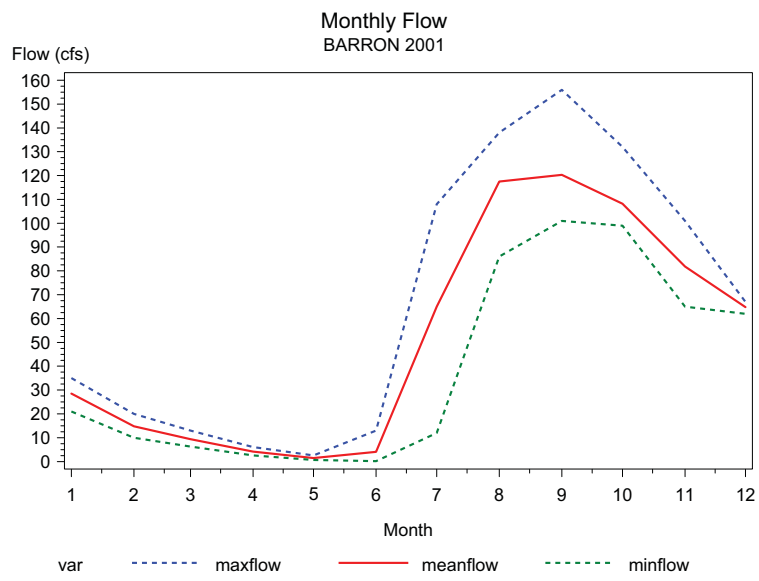
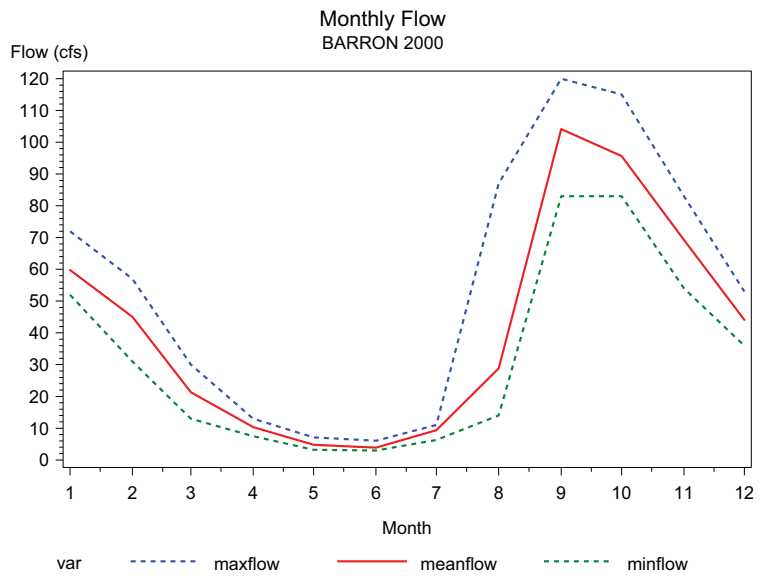
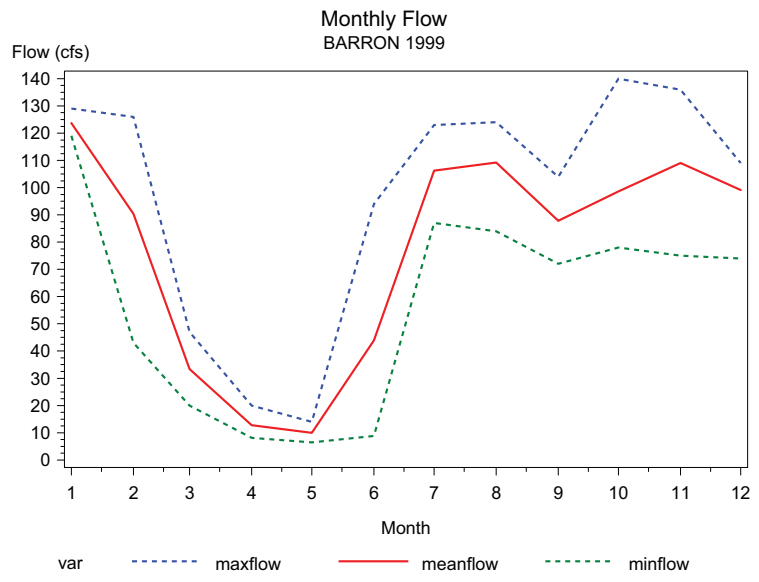


Ten Thousand Islands  
Precipitation (in)  
Monthly Total  
2008

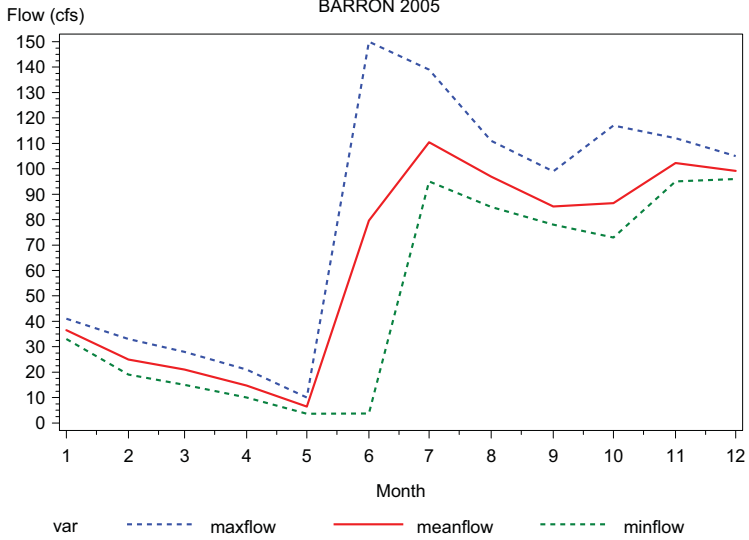


Ten Thousand Islands  
Precipitation (in)  
Monthly Total  
2009

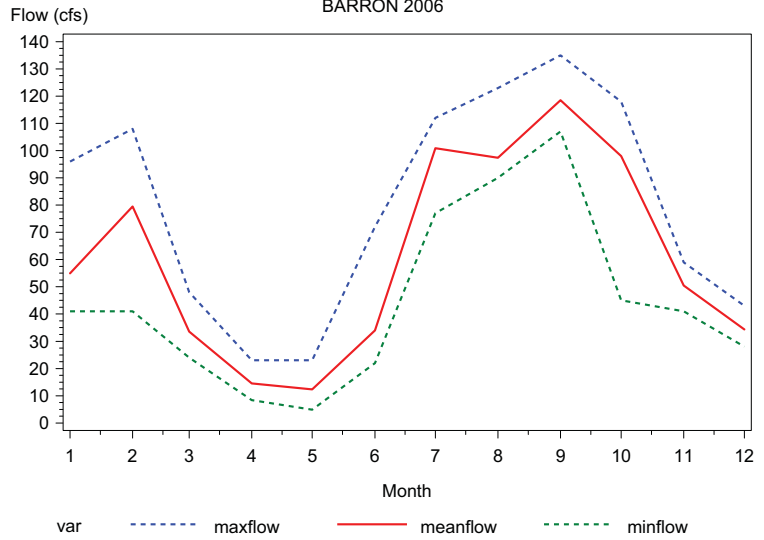




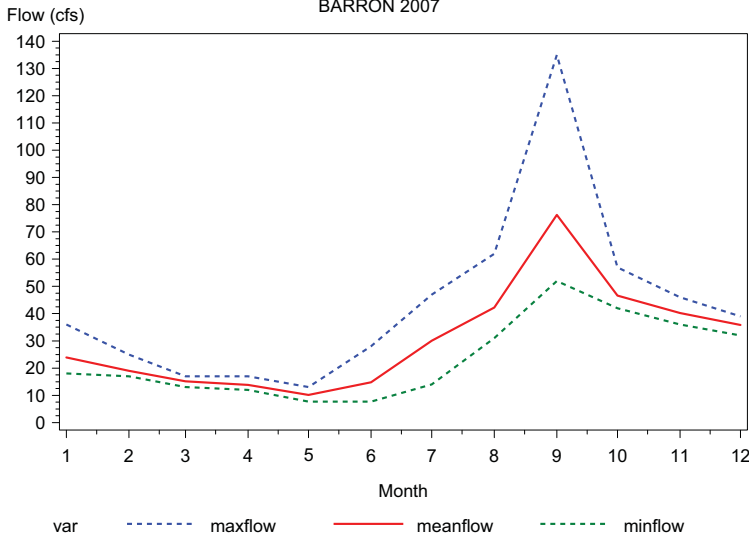
Monthly Flow  
BARRON 2005



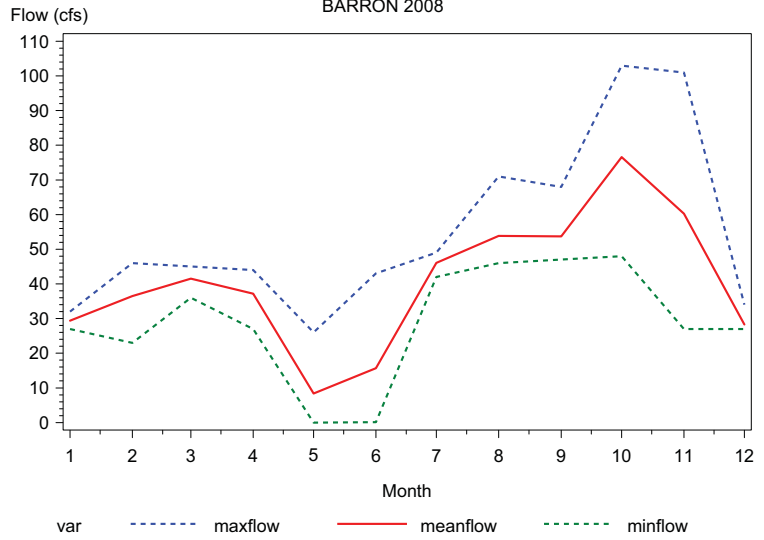
Monthly Flow  
BARRON 2006



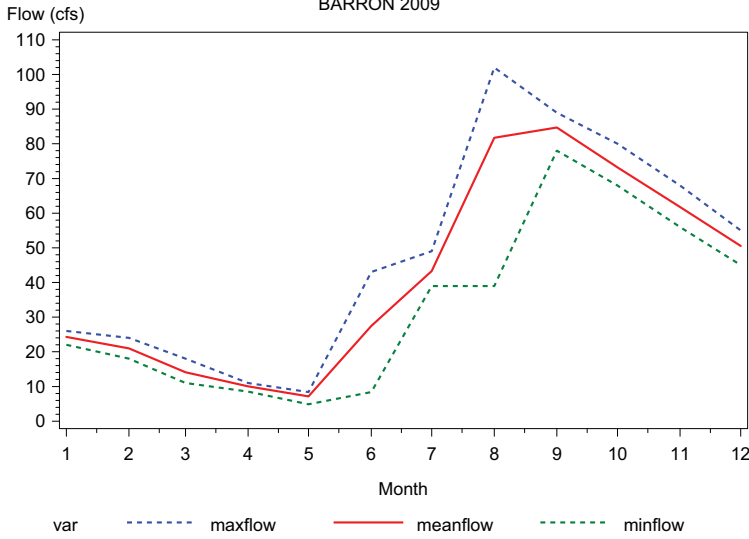
Monthly Flow  
BARRON 2007



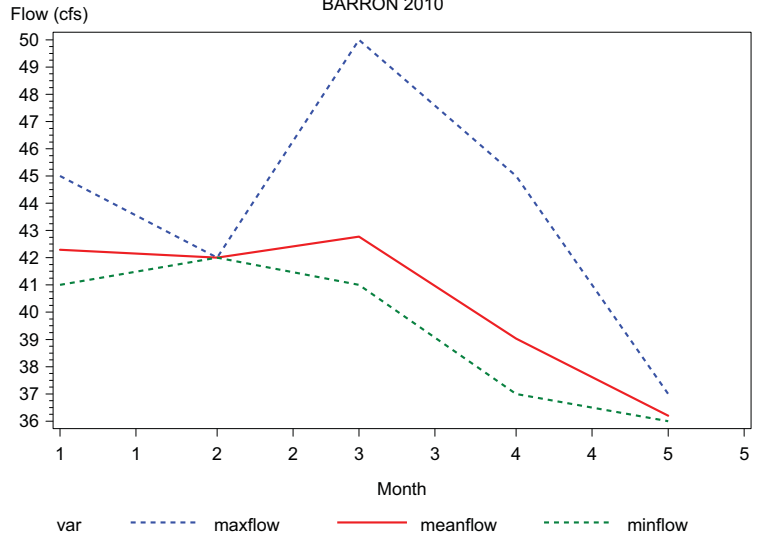
Monthly Flow  
BARRON 2008



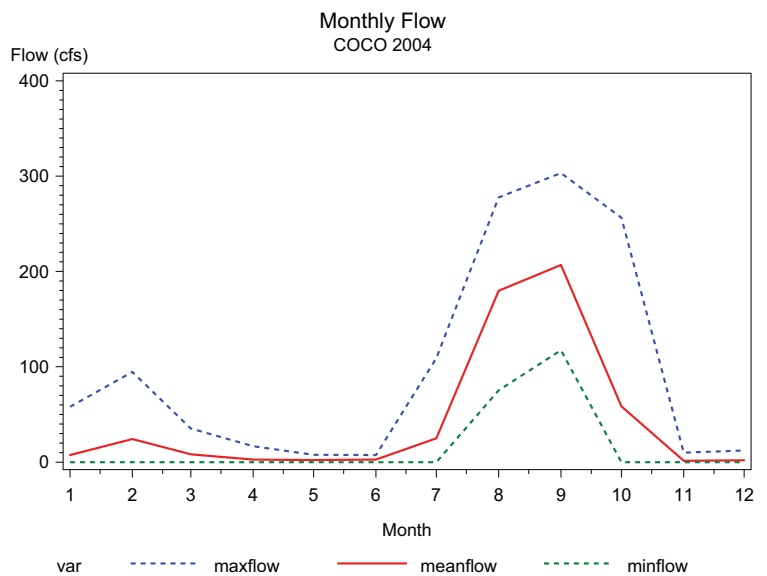
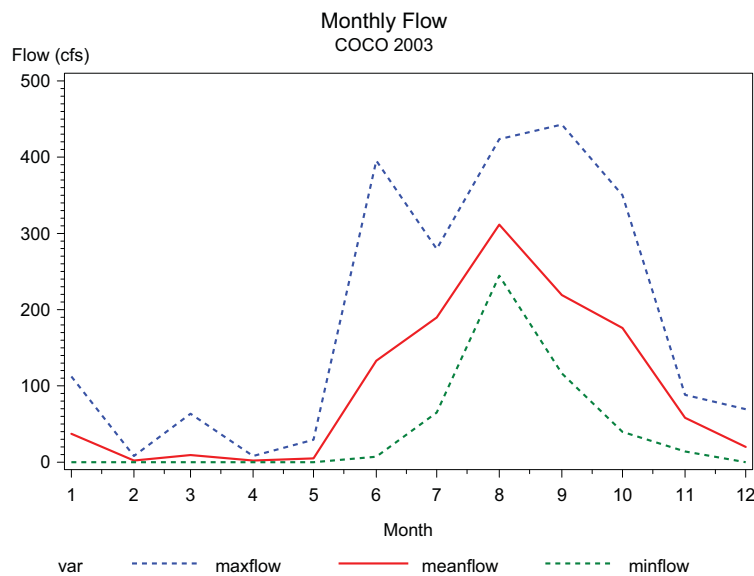
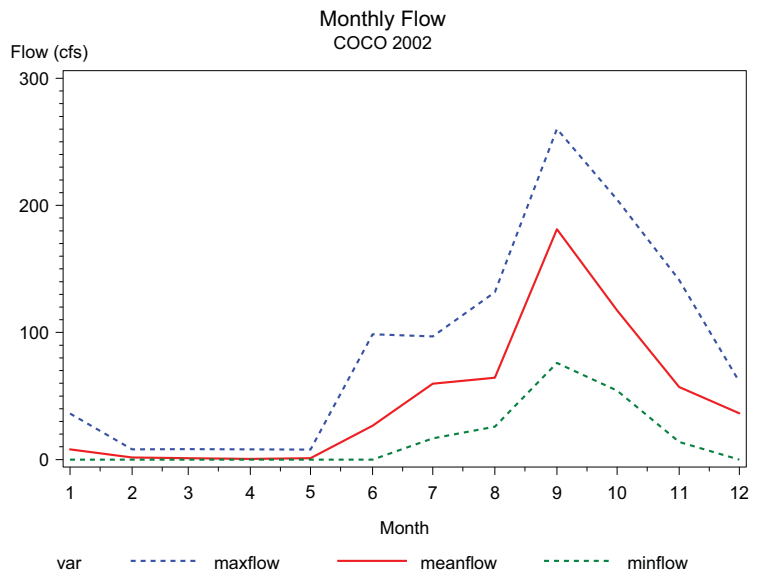
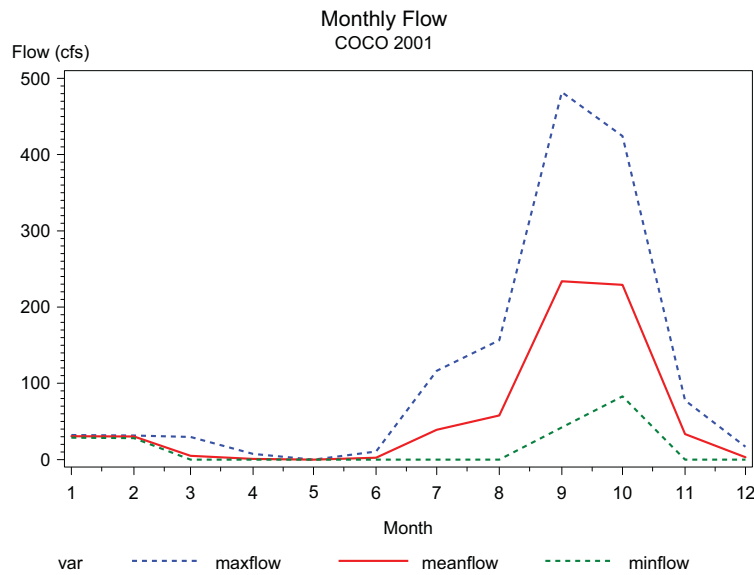
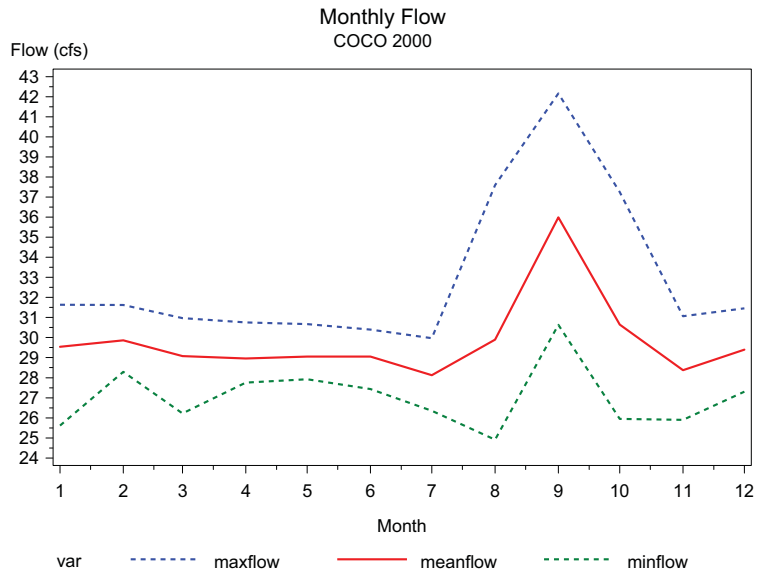
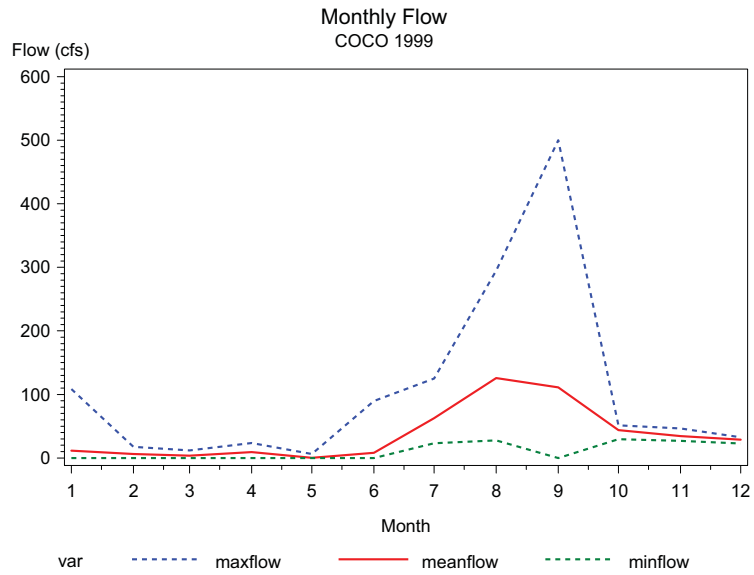
Monthly Flow  
BARRON 2009



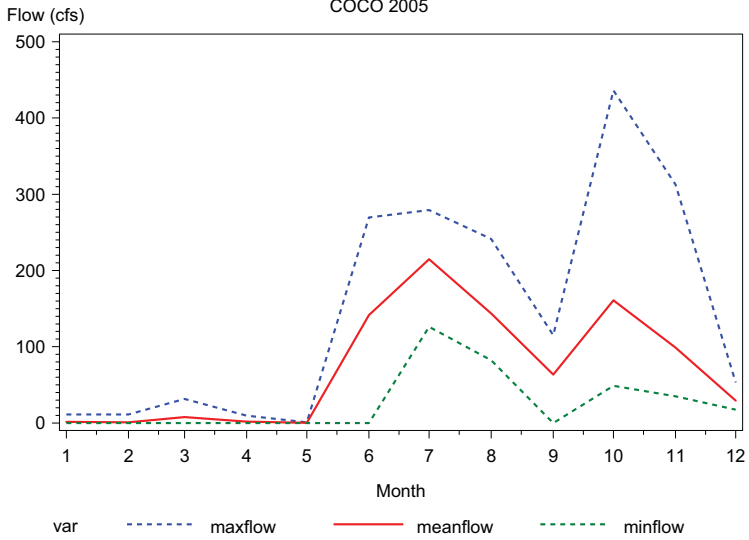
Monthly Flow  
BARRON 2010



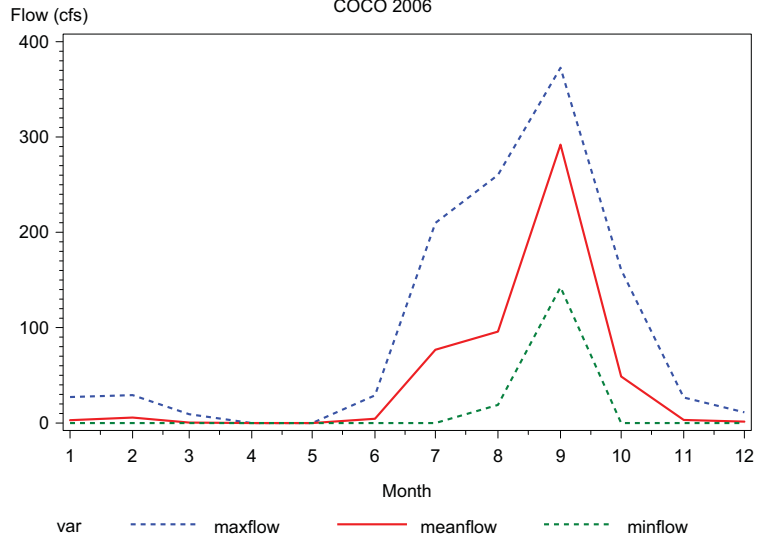




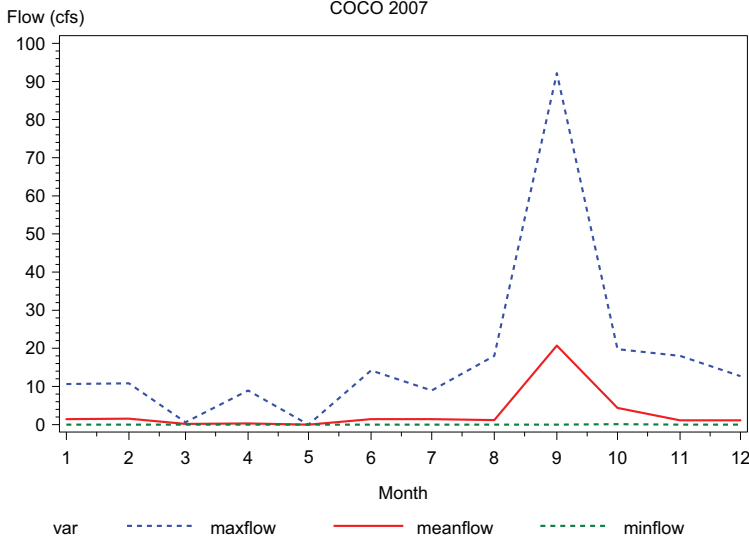
Monthly Flow  
COCO 2005



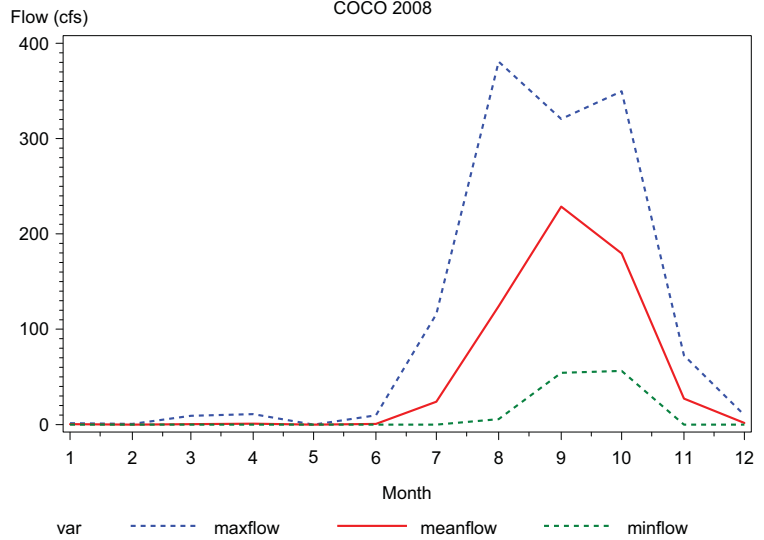
Monthly Flow  
COCO 2006



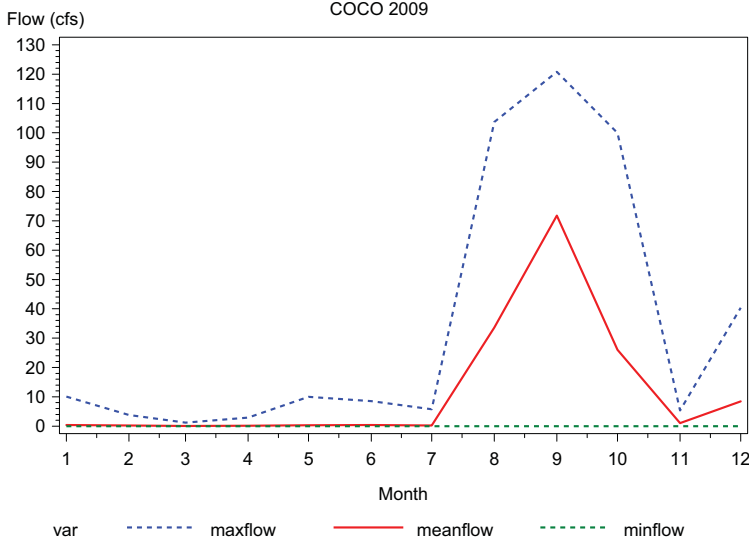
Monthly Flow  
COCO 2007



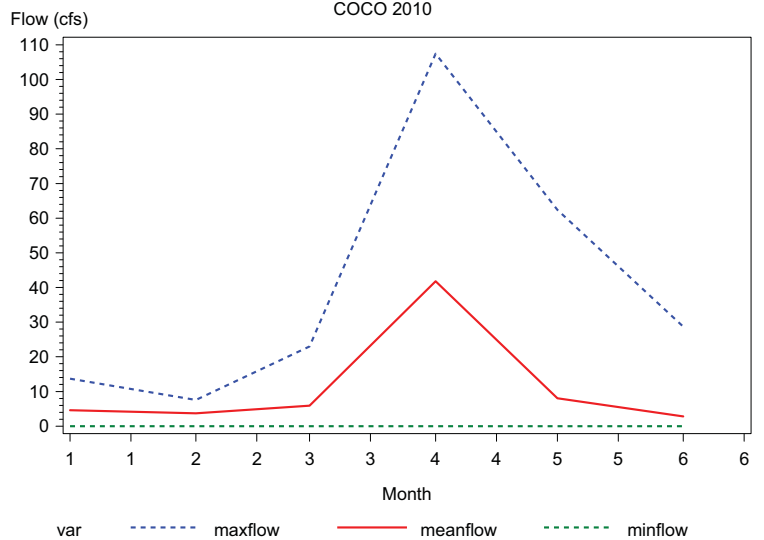
Monthly Flow  
COCO 2008

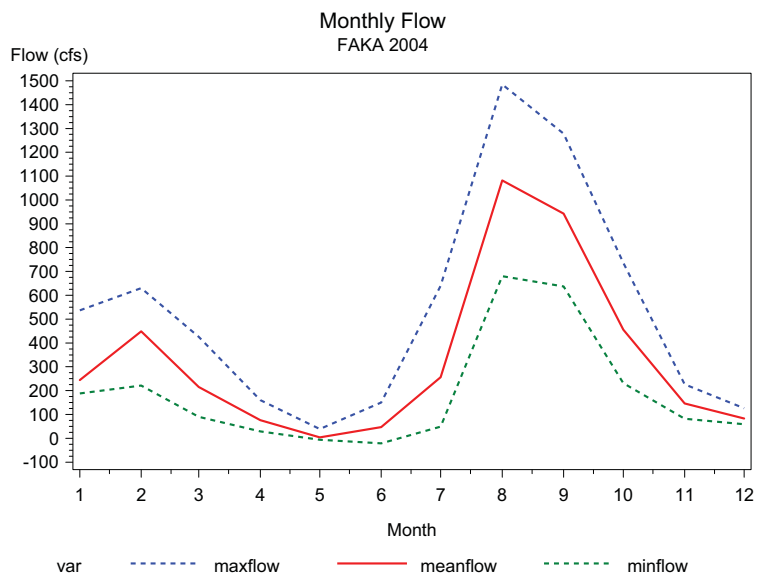
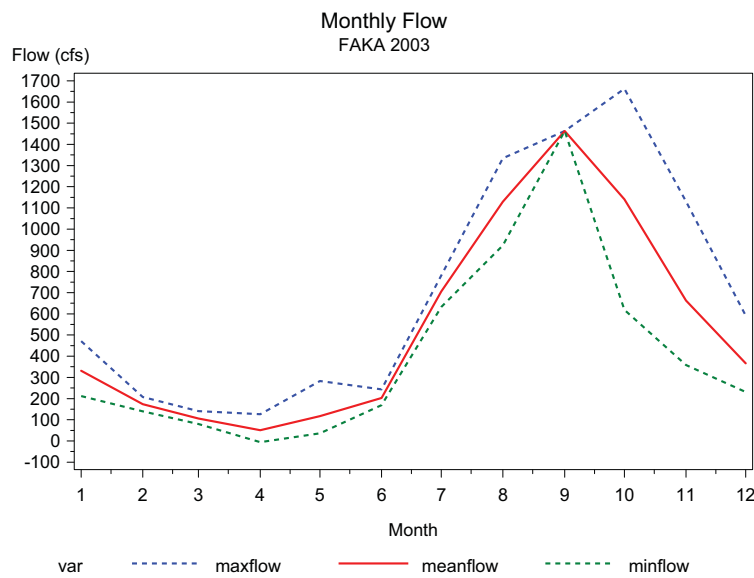
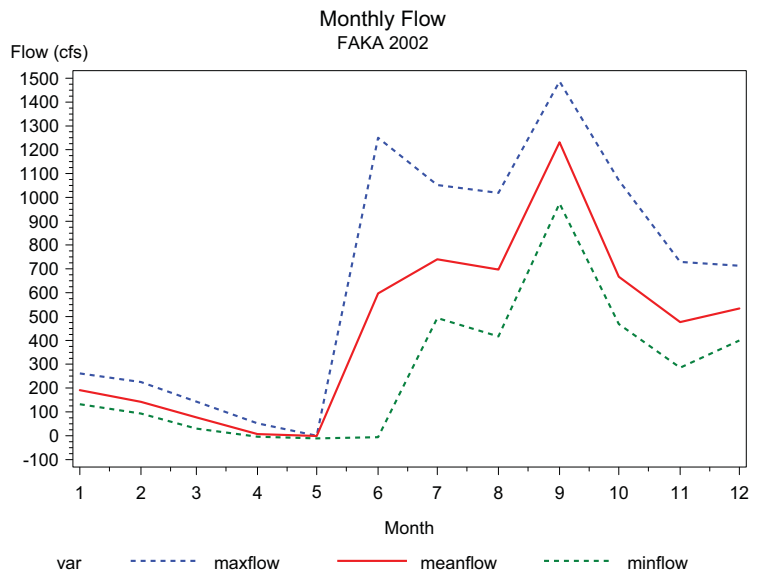
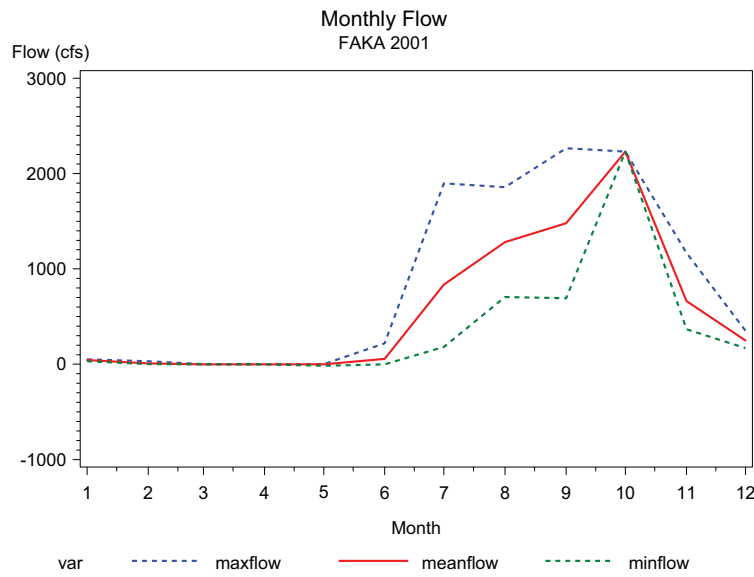
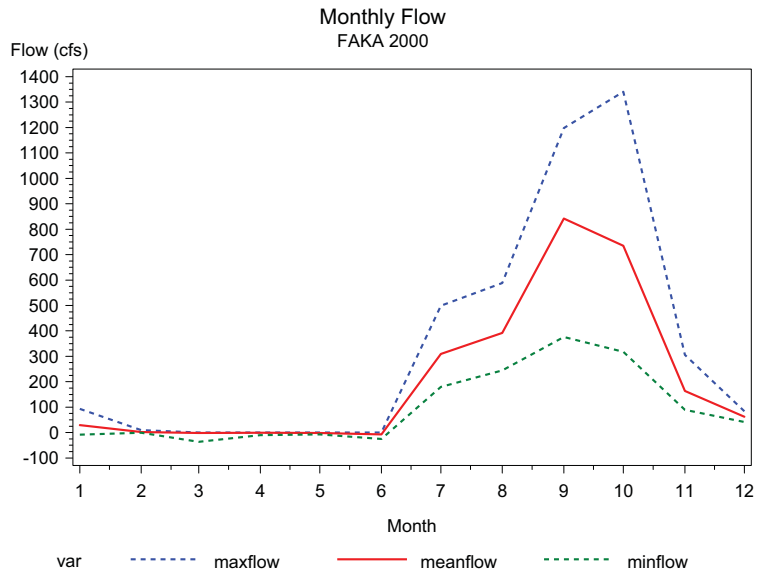
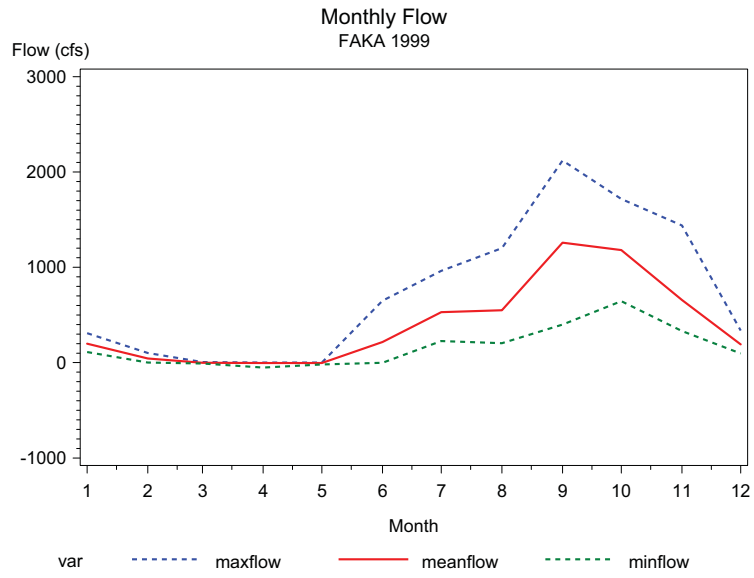


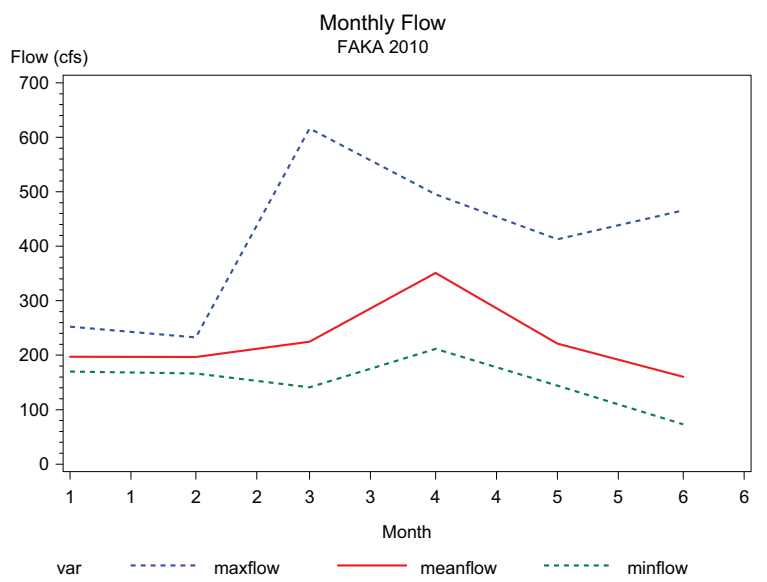
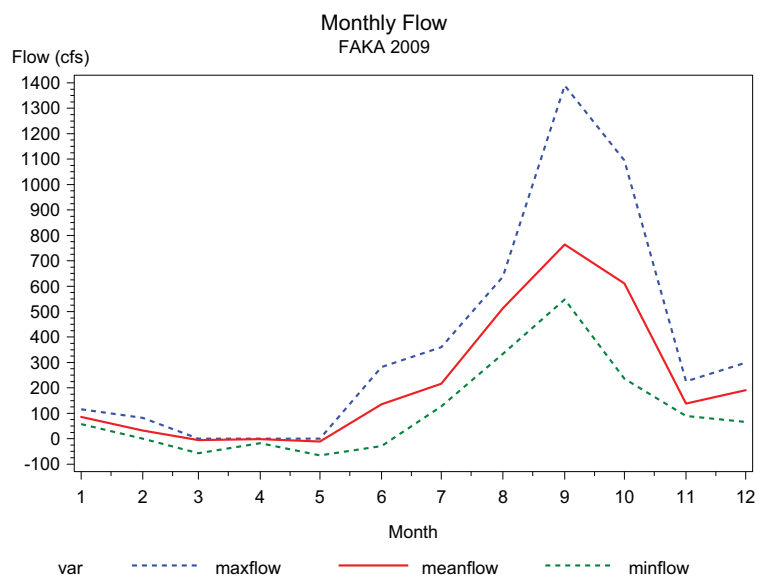
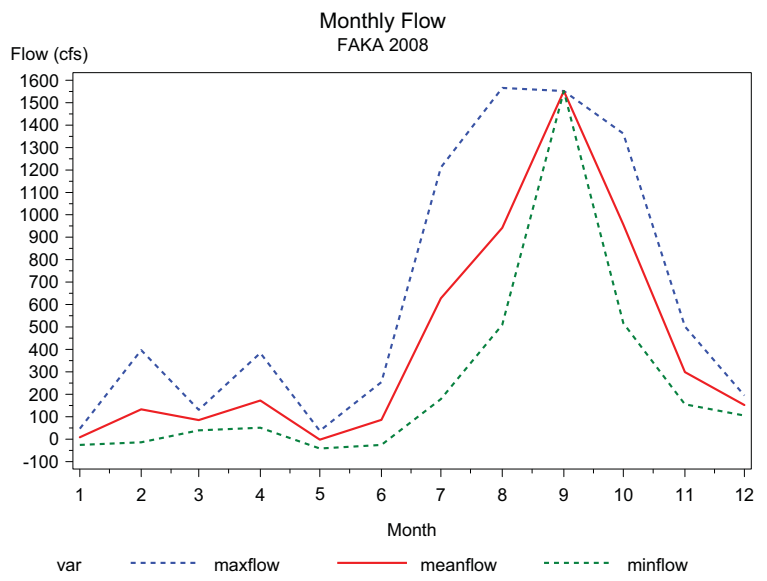
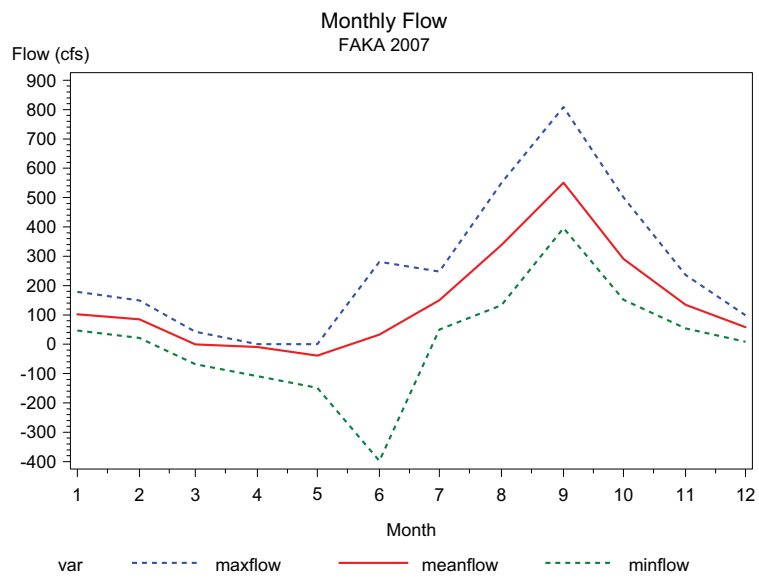
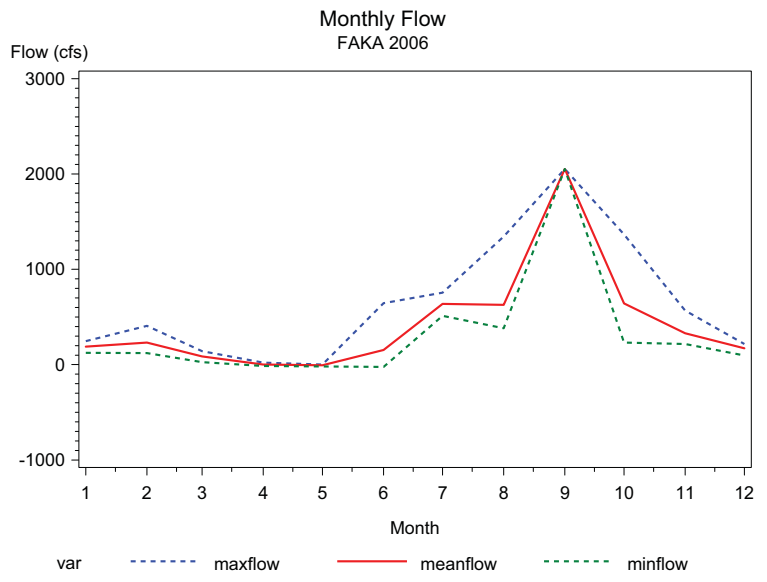
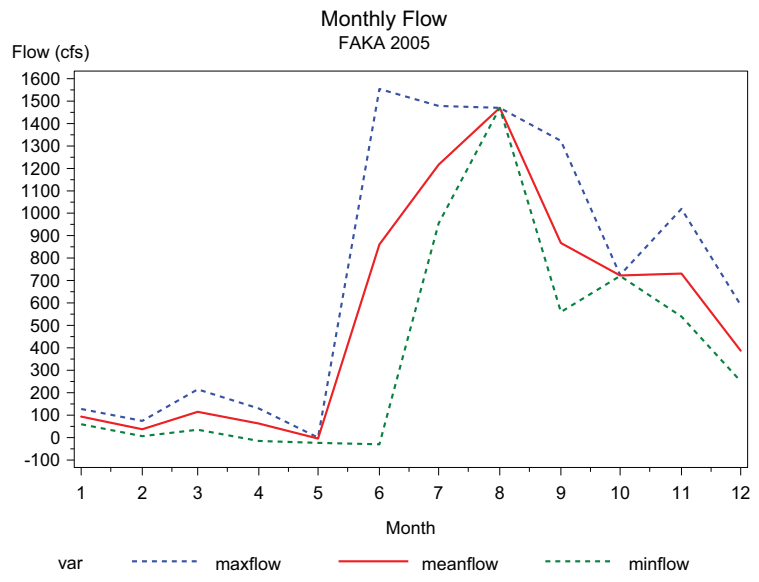
Monthly Flow  
COCO 2009



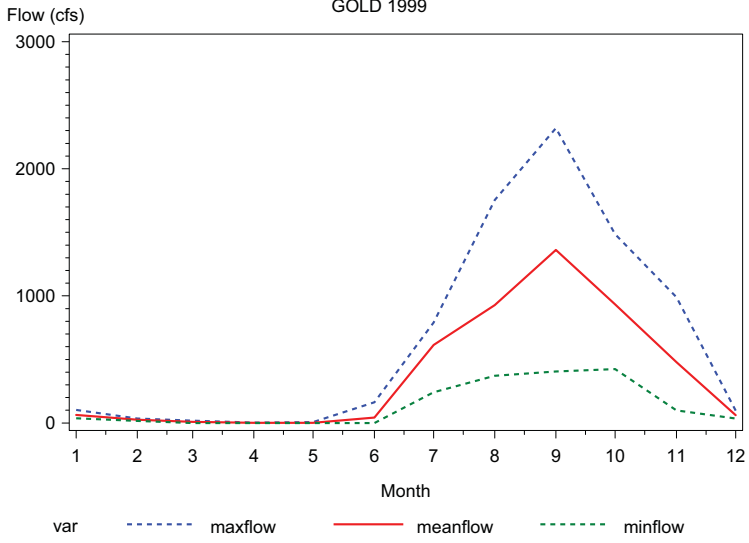
Monthly Flow  
COCO 2010



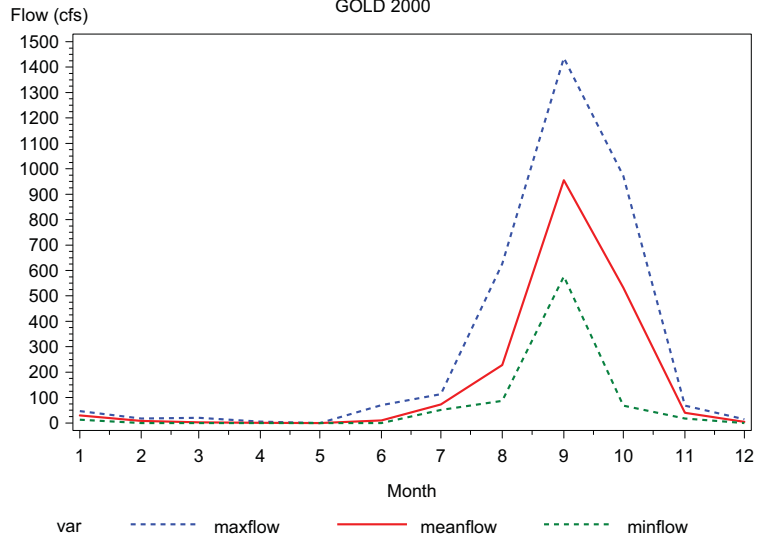




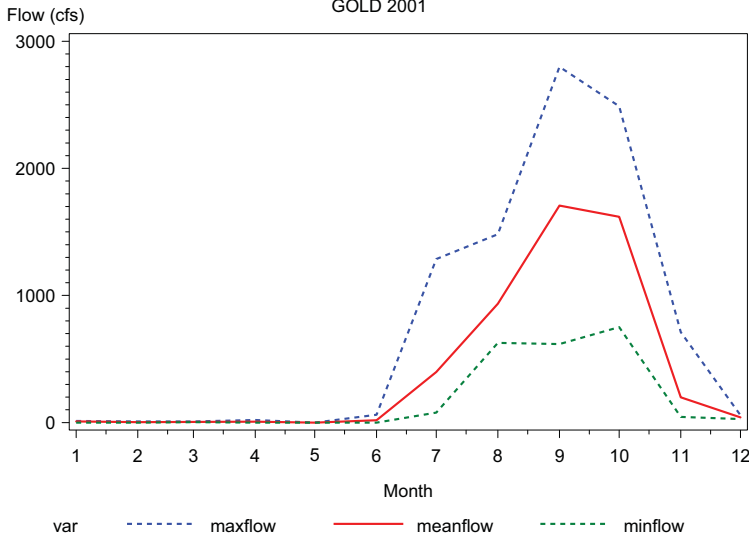
Monthly Flow  
GOLD 1999



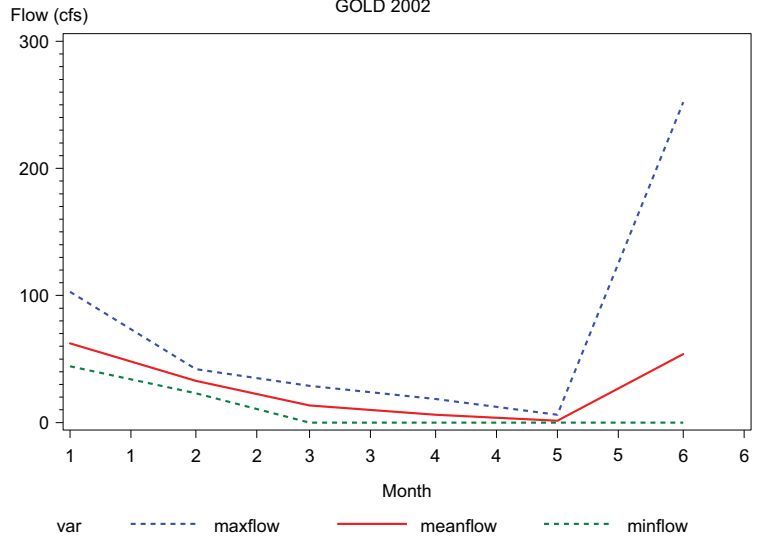
Monthly Flow  
GOLD 2000



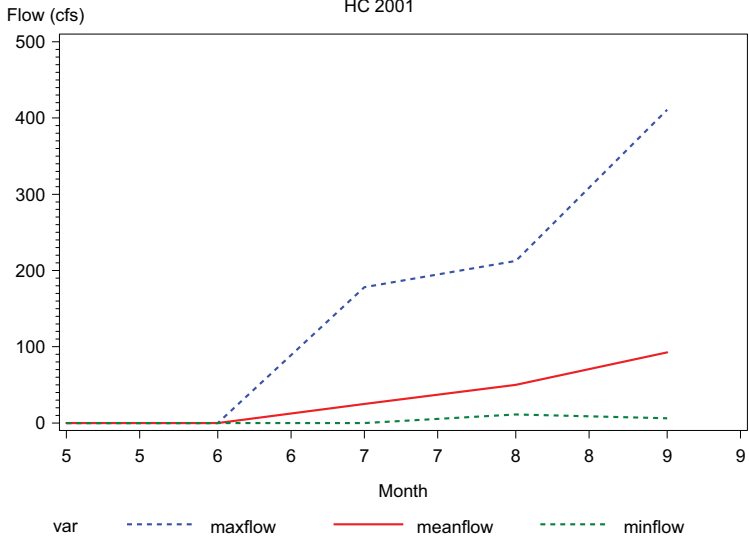
Monthly Flow  
GOLD 2001



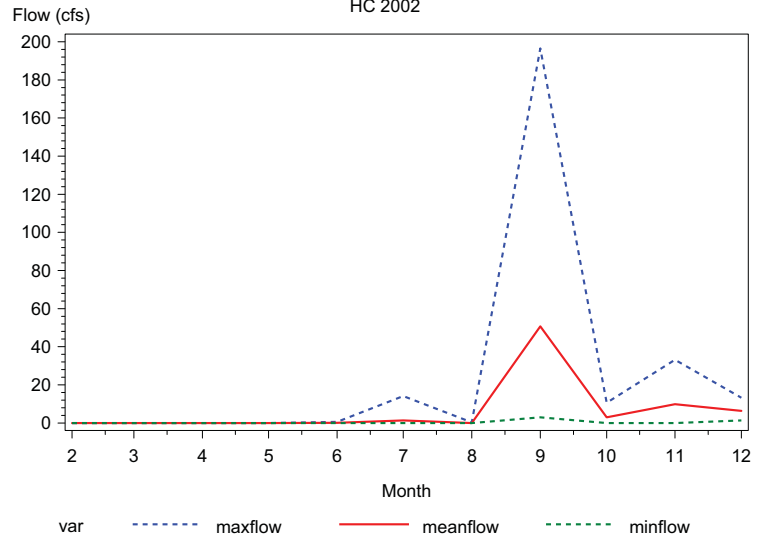
Monthly Flow  
GOLD 2002



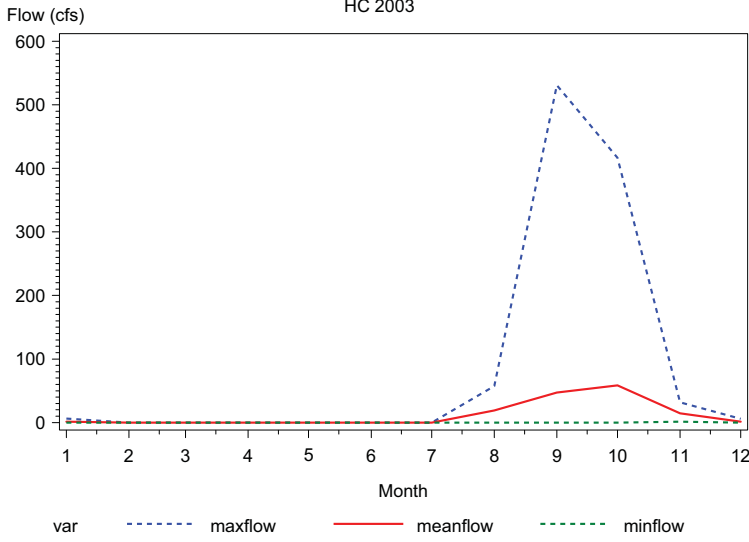
Monthly Flow  
HC 2001



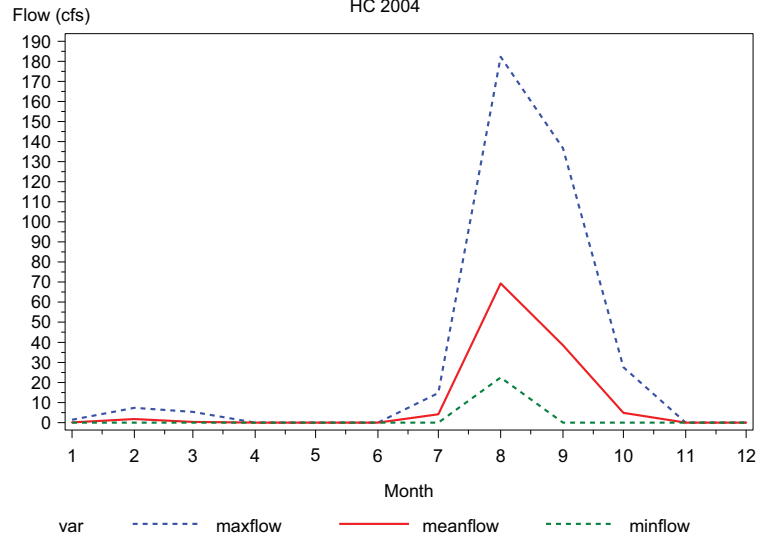
Monthly Flow  
HC 2002



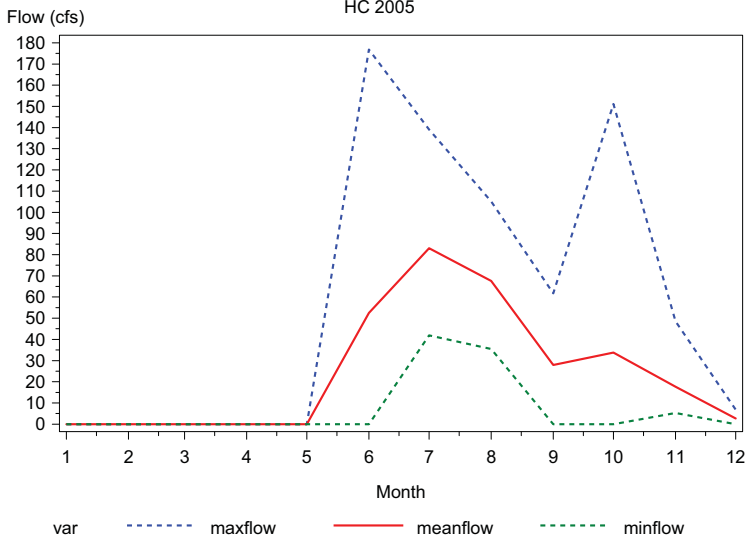
Monthly Flow  
HC 2003



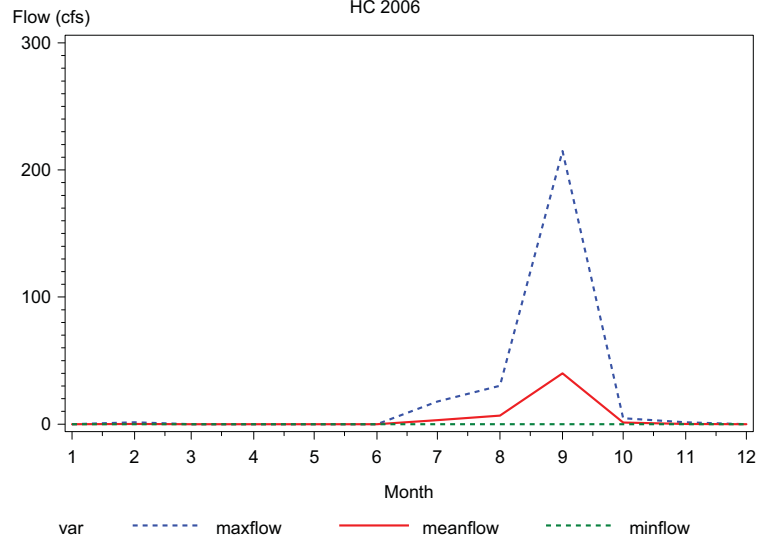
Monthly Flow  
HC 2004



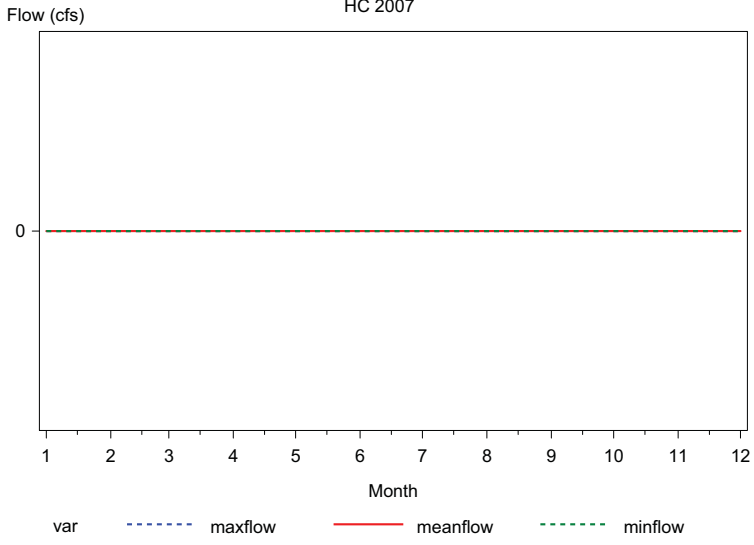
Monthly Flow  
HC 2005



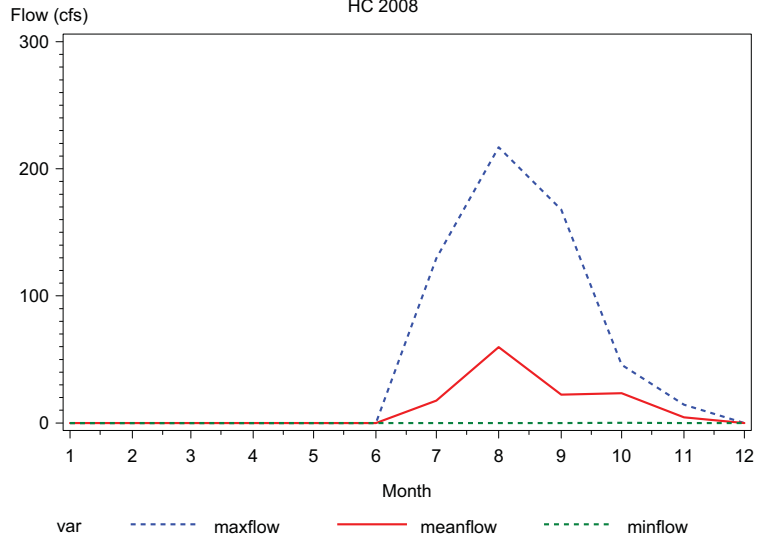
Monthly Flow  
HC 2006



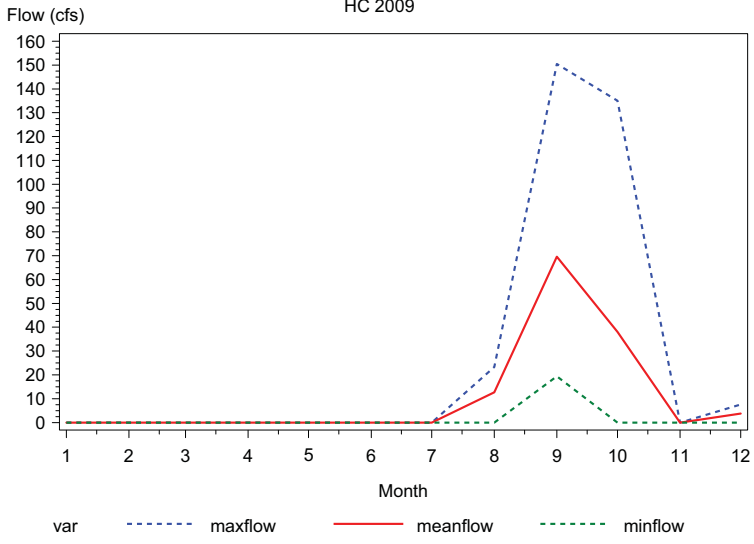
Monthly Flow  
HC 2007



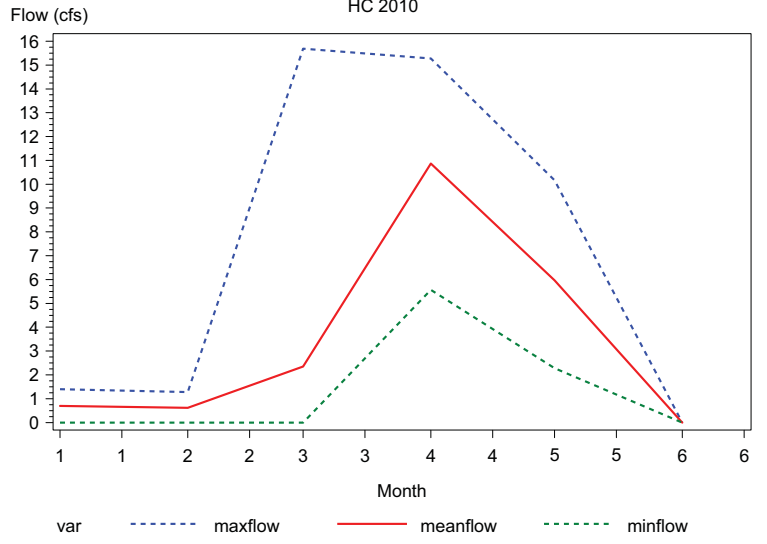
Monthly Flow  
HC 2008



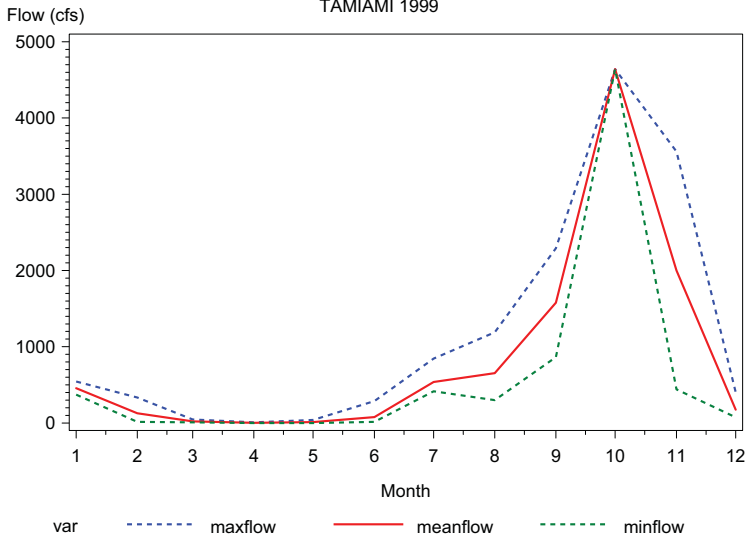
Monthly Flow  
HC 2009



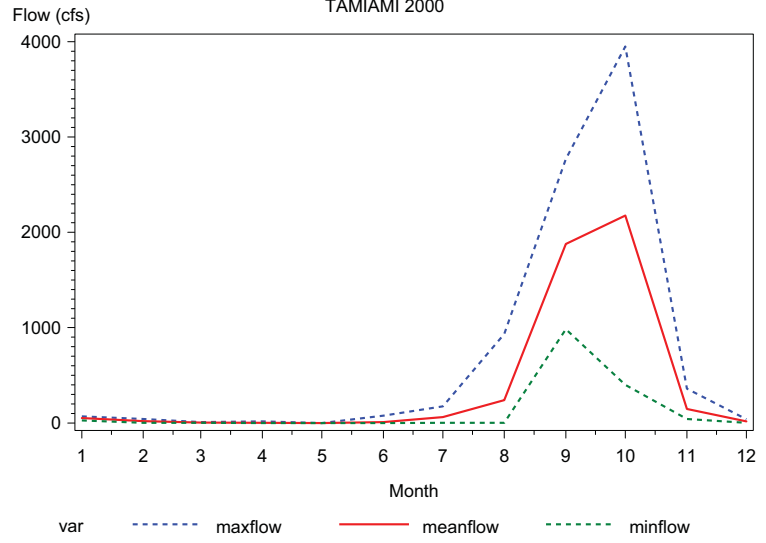
Monthly Flow  
HC 2010



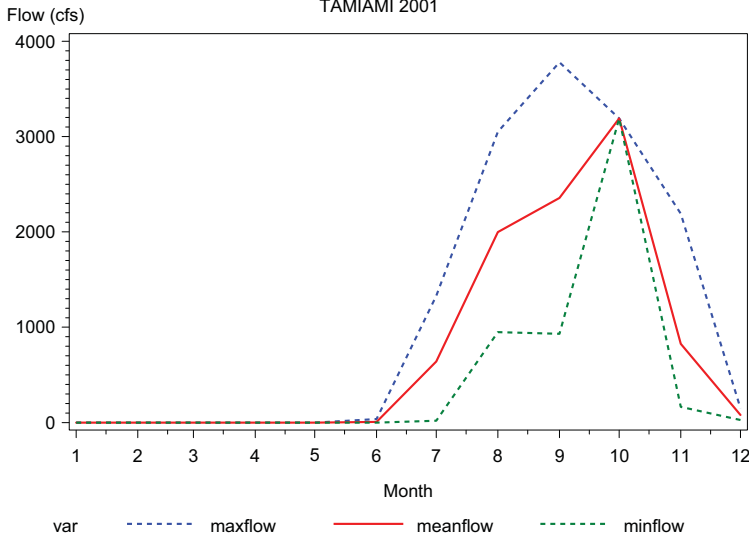
Monthly Flow  
TAMIAMI 1999



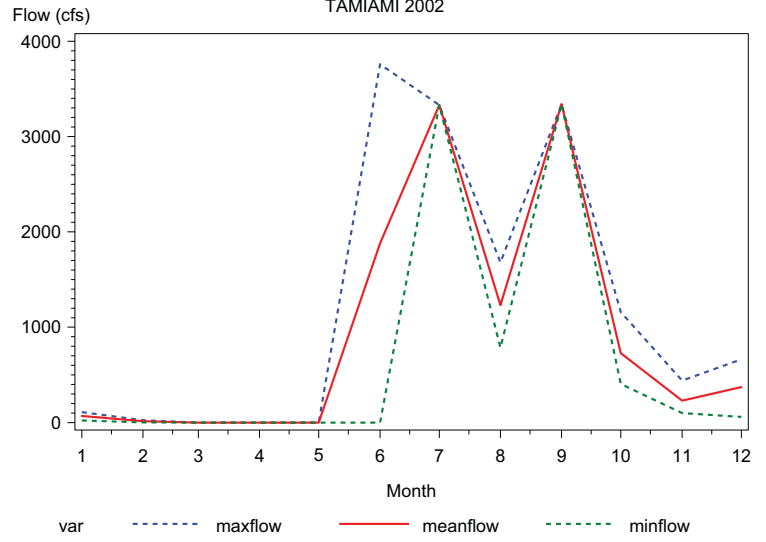
Monthly Flow  
TAMIAMI 2000



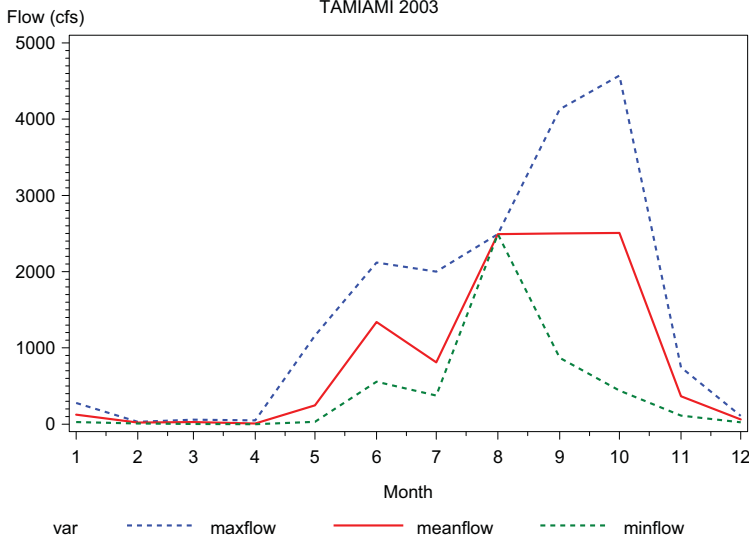
Monthly Flow  
TAMIAMI 2001



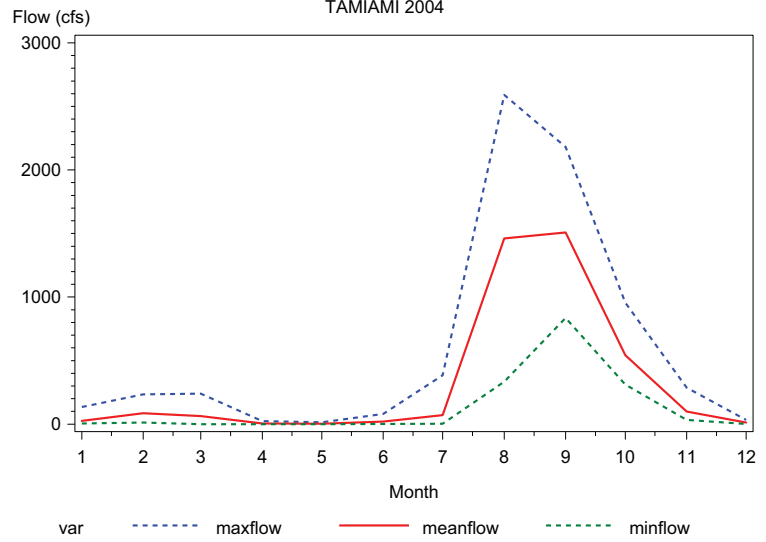
Monthly Flow  
TAMIAMI 2002



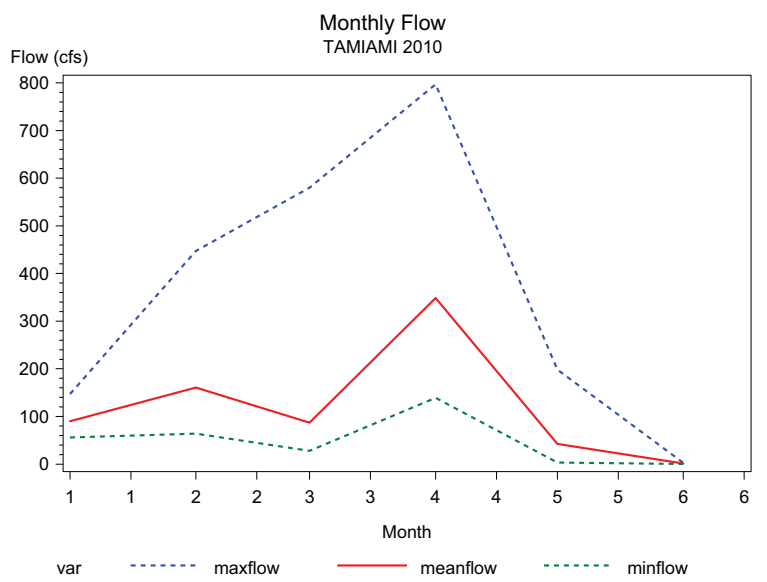
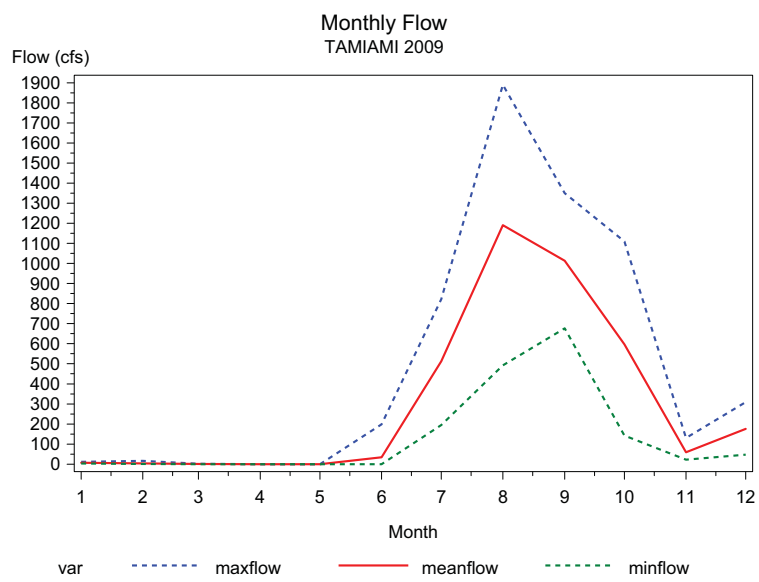
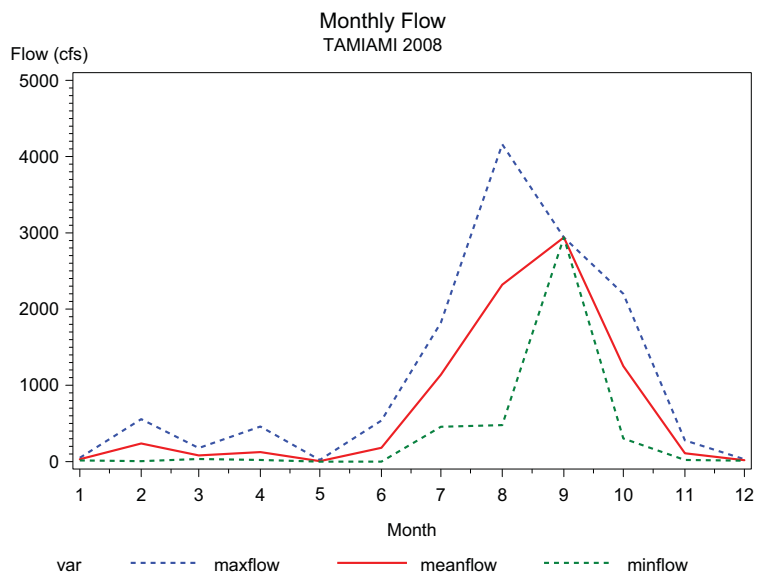
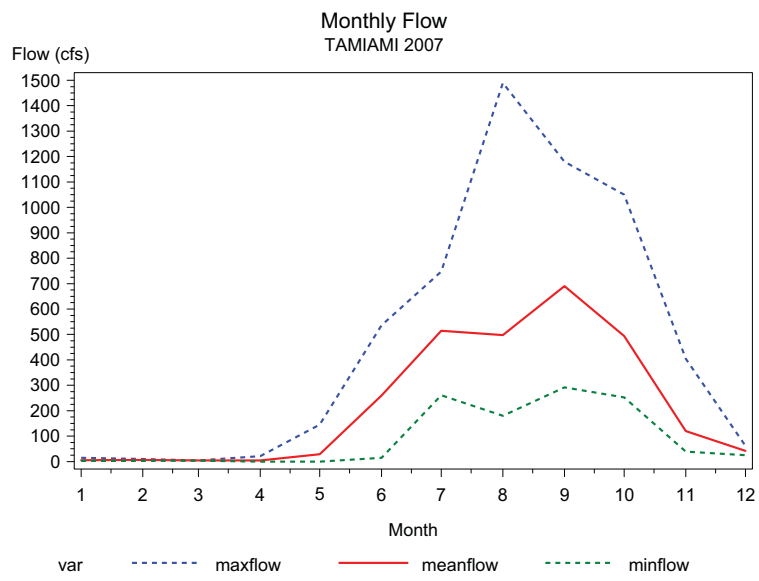
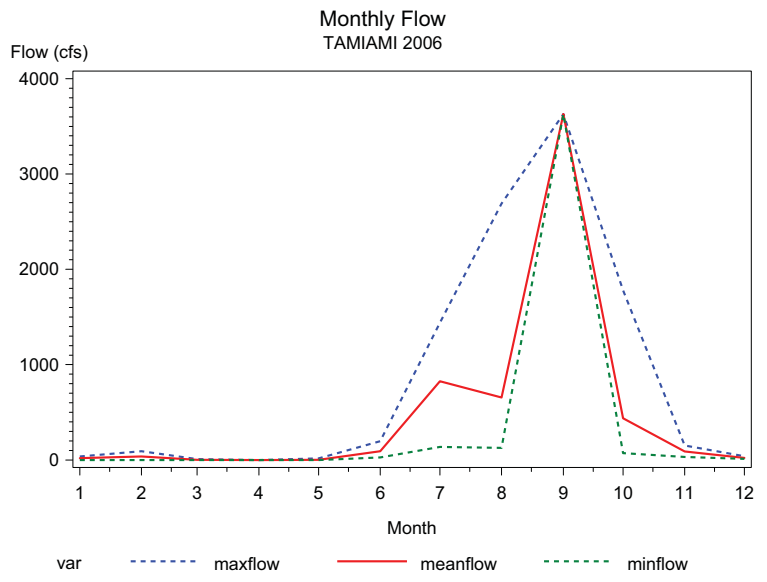
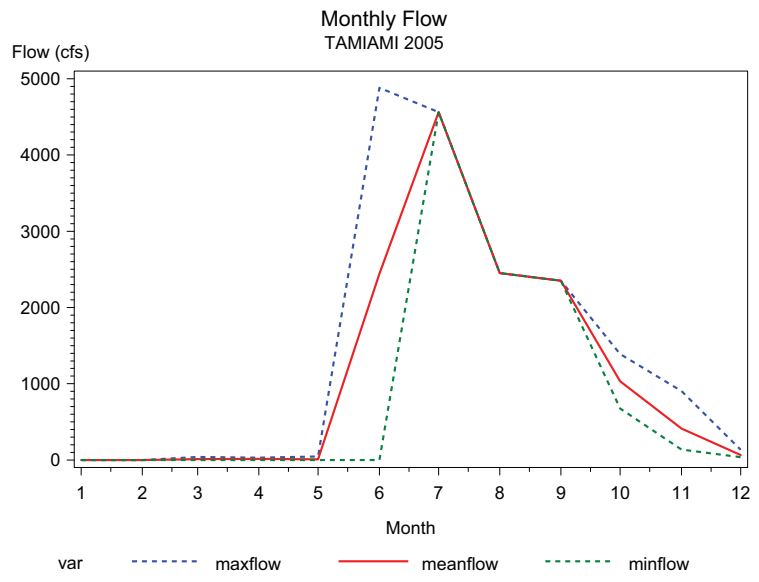
Monthly Flow  
TAMIAMI 2003



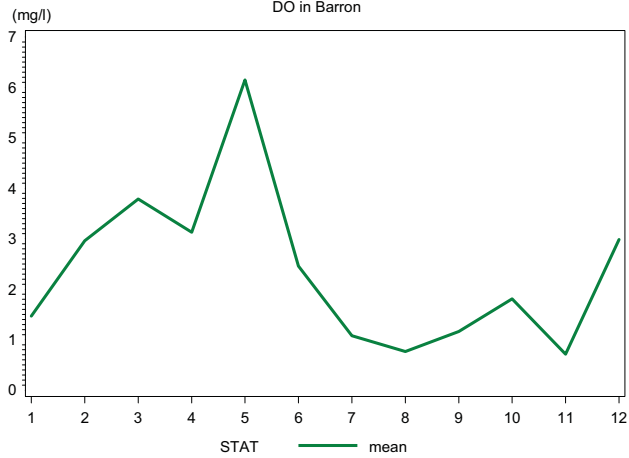
Monthly Flow  
TAMIAMI 2004



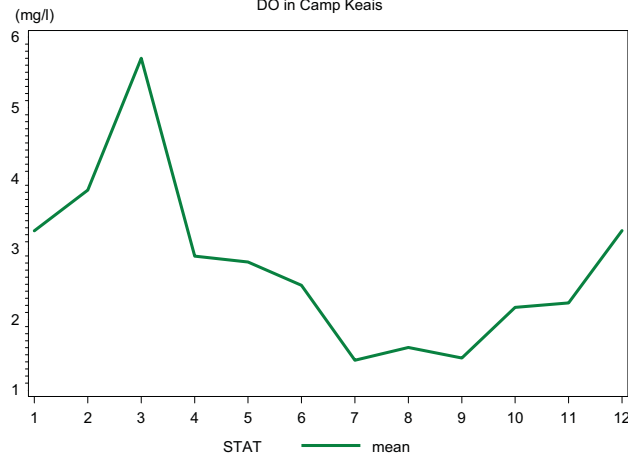




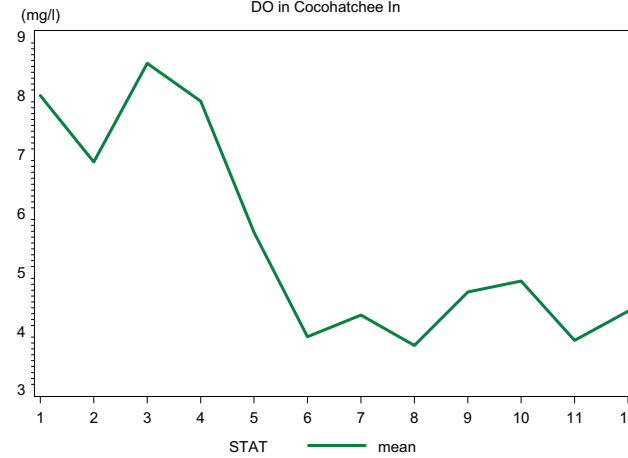
Wet Year (2005)  
DO in Barron



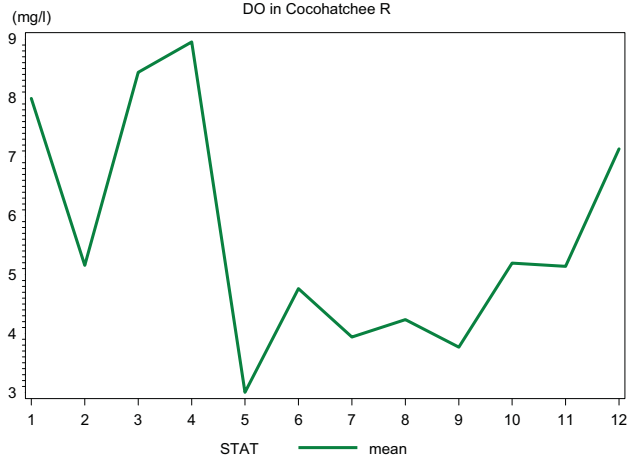
Wet Year (2005)  
DO in Camp Keais



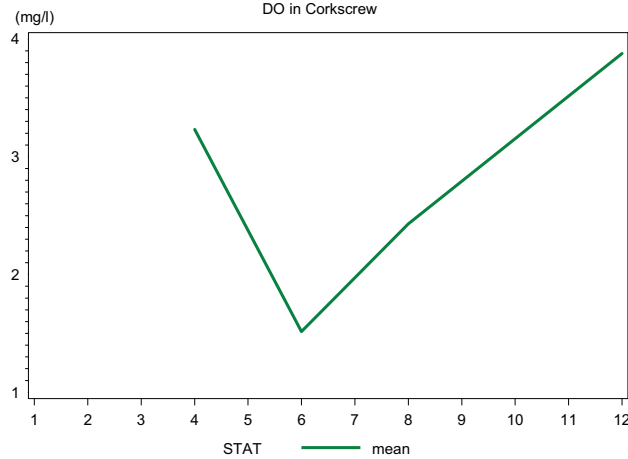
Wet Year (2005)  
DO in Cocohatchee In



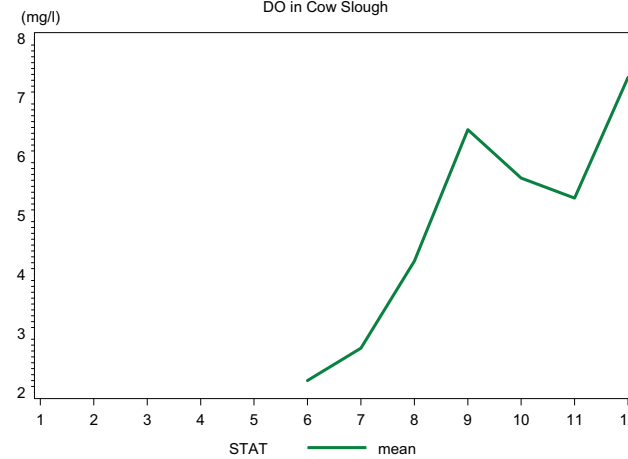
Wet Year (2005)  
DO in Cocohatchee R



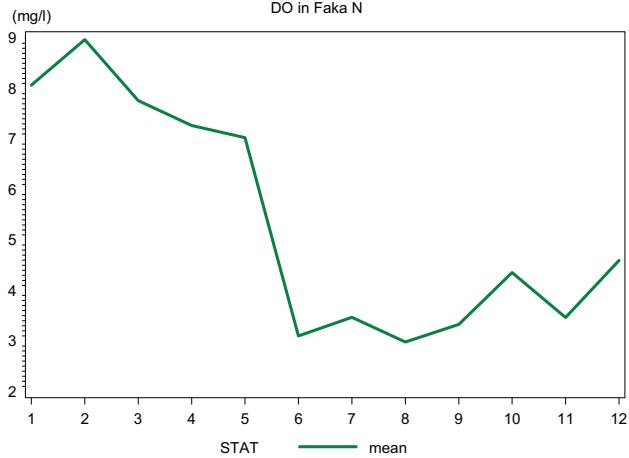
Wet Year (2005)  
DO in Corkscrew



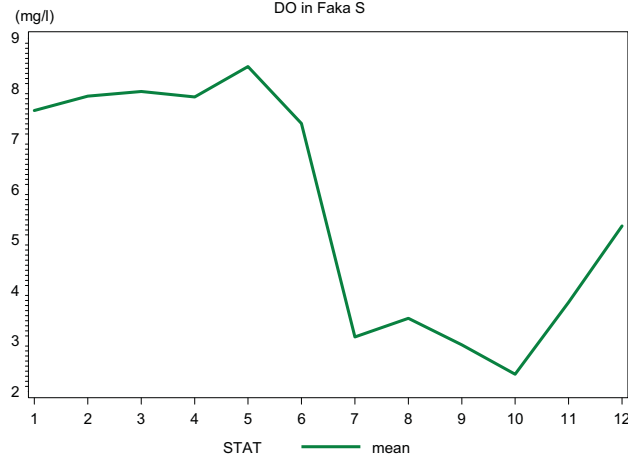
Wet Year (2005)  
DO in Cow Slough



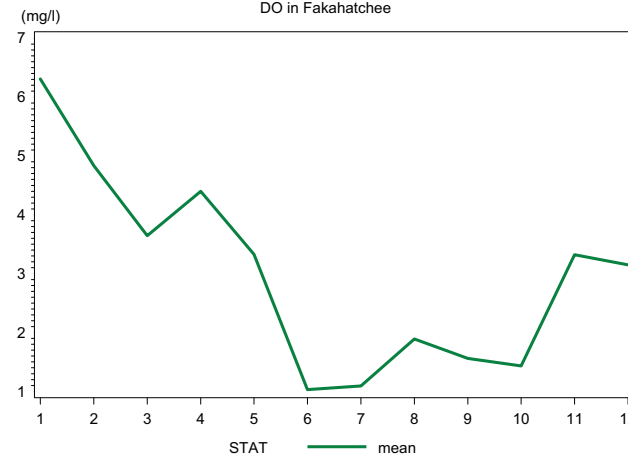
Wet Year (2005)  
DO in Faka N



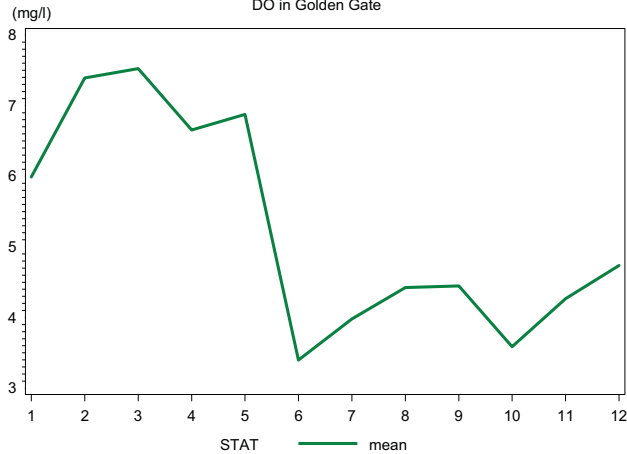
Wet Year (2005)  
DO in Faka S



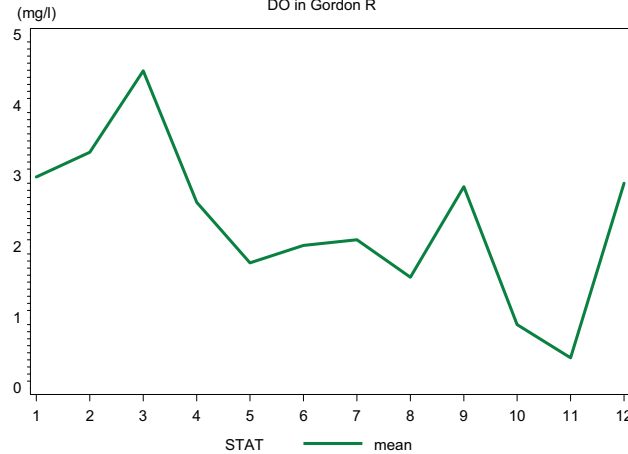
Wet Year (2005)  
DO in Fakahatchee



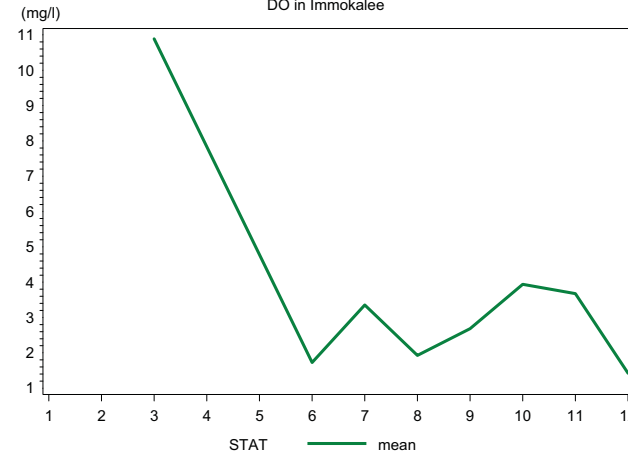
Wet Year (2005)  
DO in Golden Gate



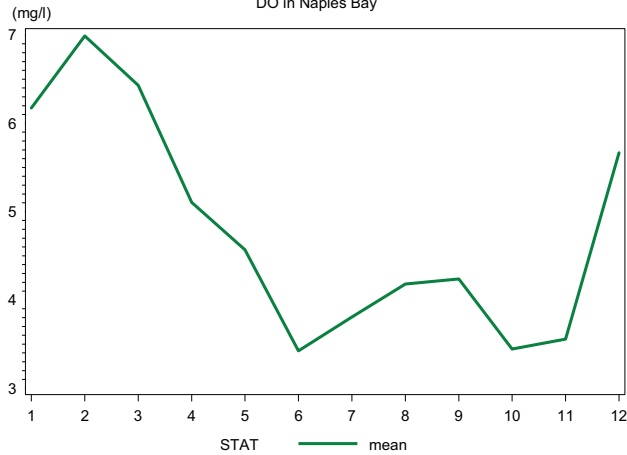
Wet Year (2005)  
DO in Gordon R



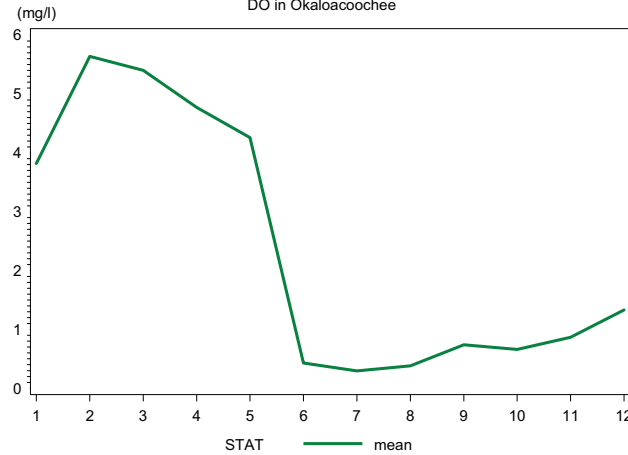
Wet Year (2005)  
DO in Immokalee



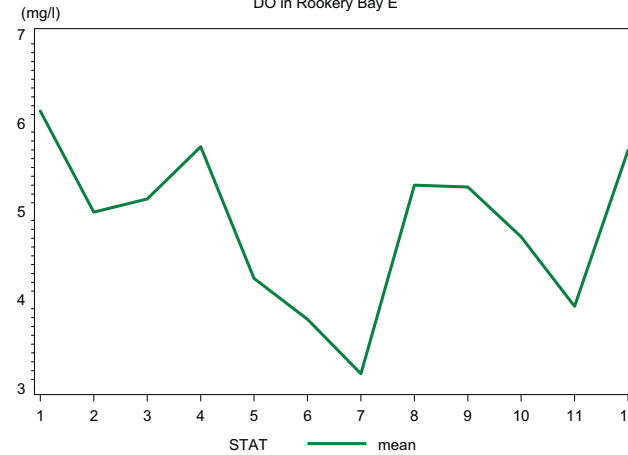
Wet Year (2005)  
DO in Naples Bay



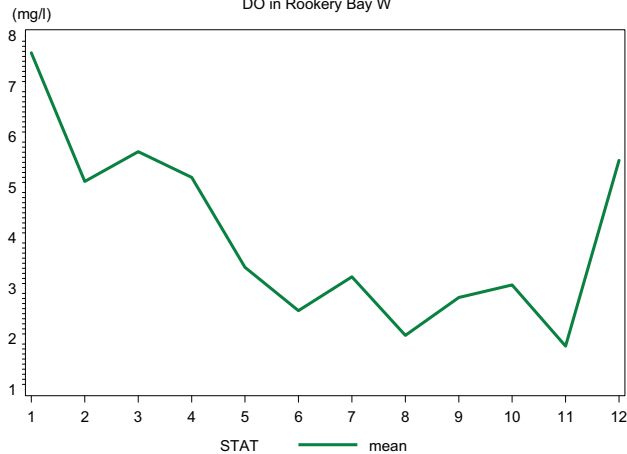
Wet Year (2005)  
DO in Okaloacoochee



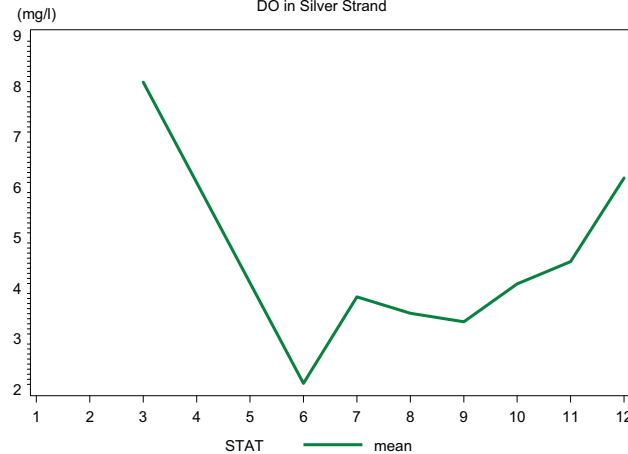
Wet Year (2005)  
DO in Rookery Bay E



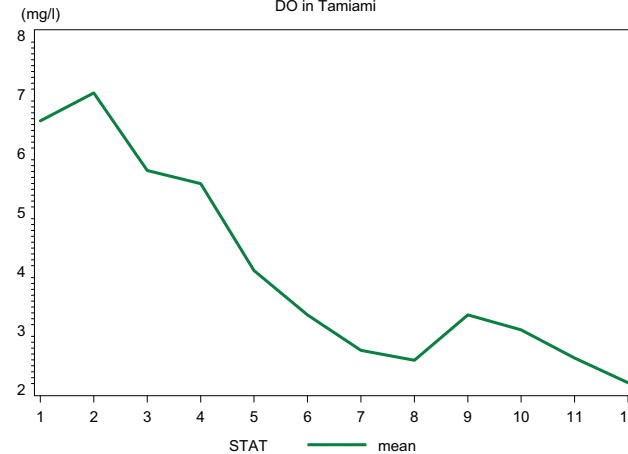
Wet Year (2005)  
DO in Rookery Bay W



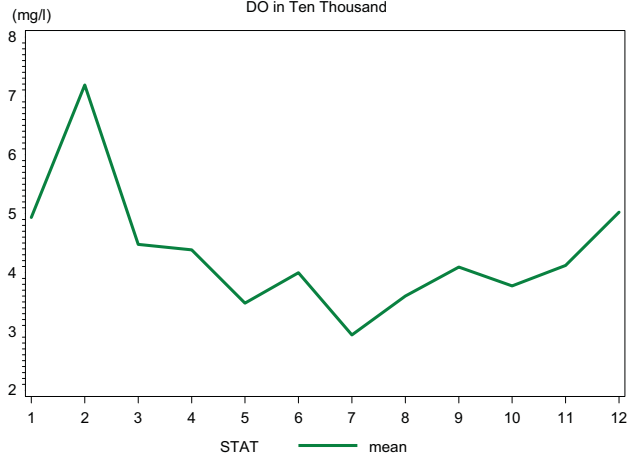
Wet Year (2005)  
DO in Silver Strand



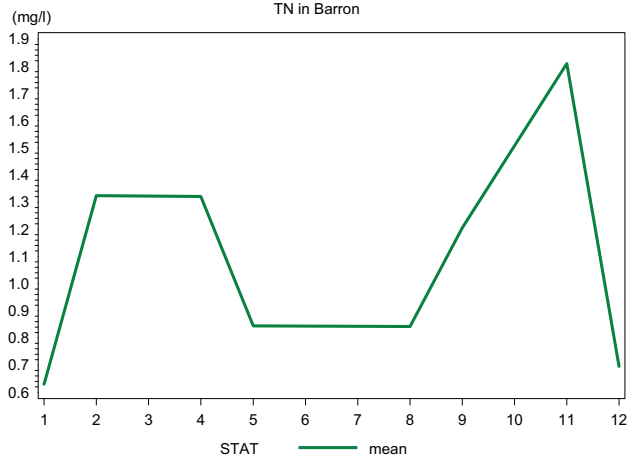
Wet Year (2005)  
DO in Tamiami



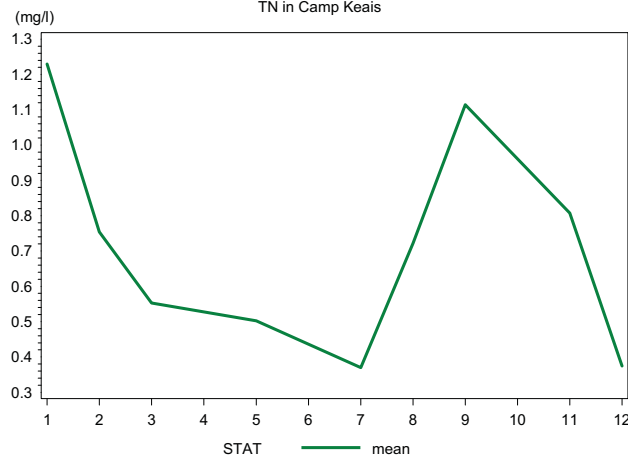
Wet Year (2005)  
DO in Ten Thousand



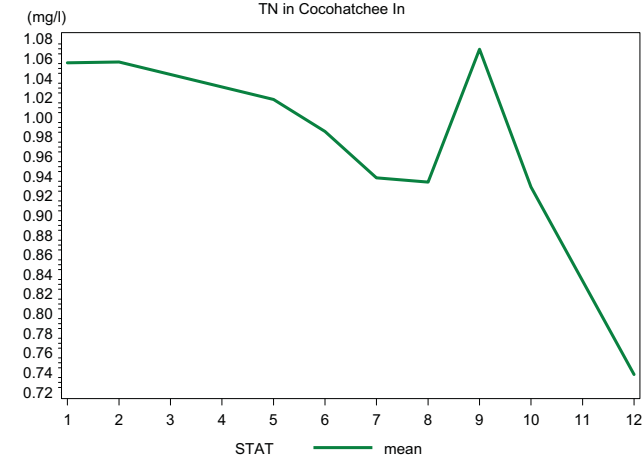
Wet Year (2005)  
TN in Barron



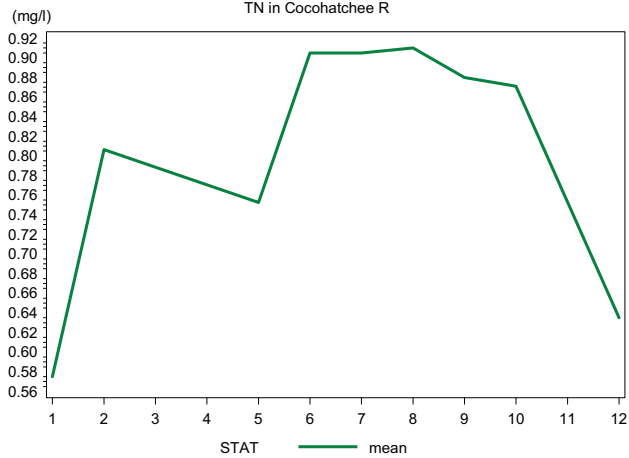
Wet Year (2005)  
TN in Camp Keais



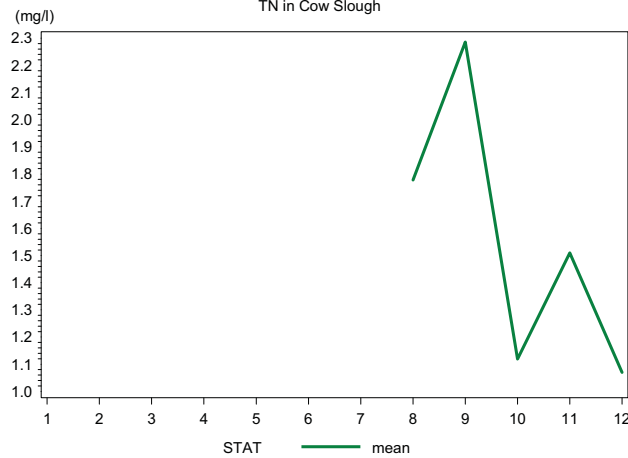
Wet Year (2005)  
TN in Cocohatchee In



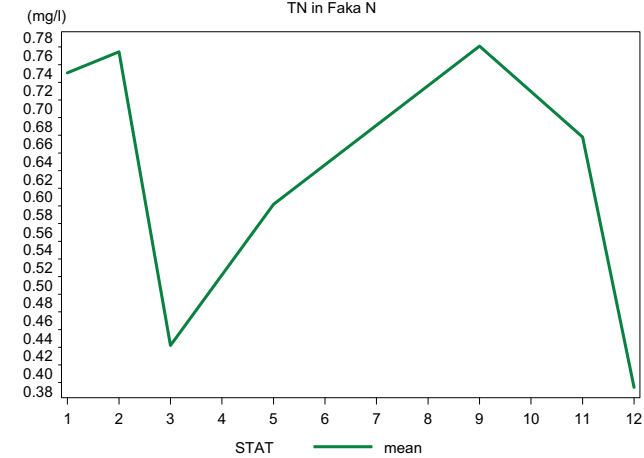
Wet Year (2005)  
TN in Cocohatchee R

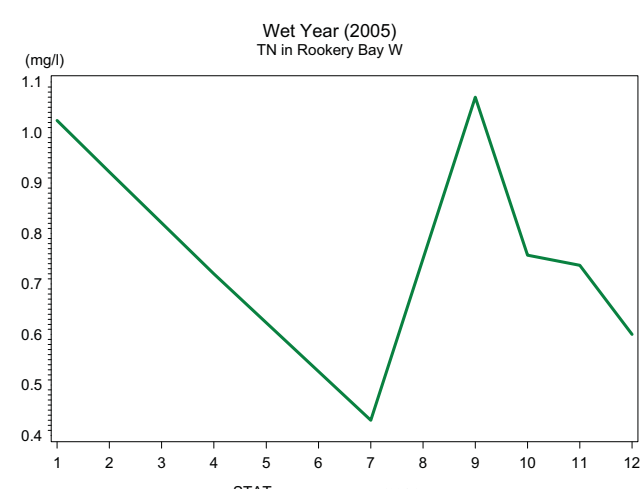
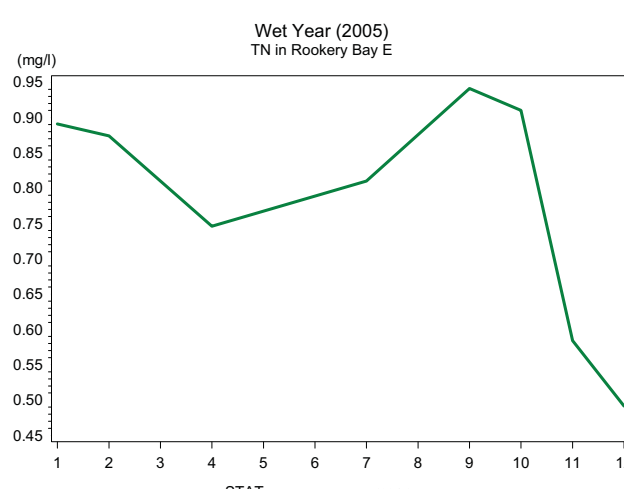
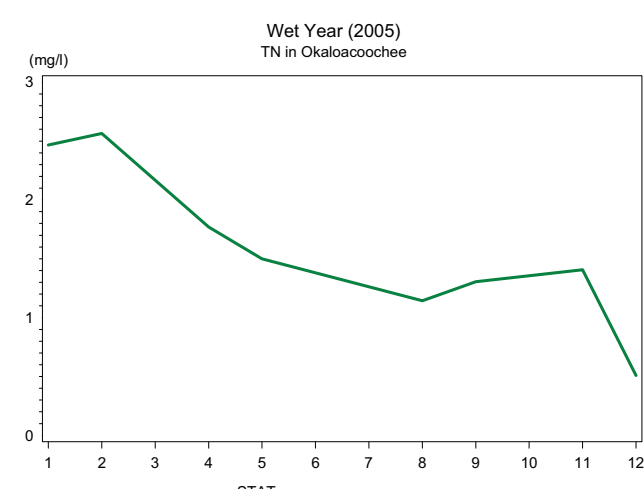
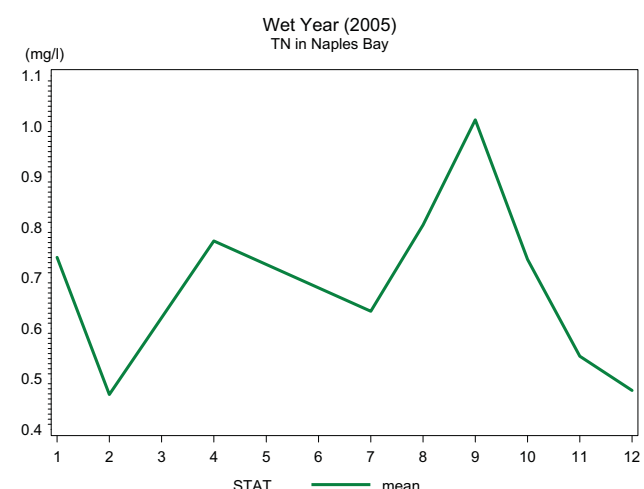
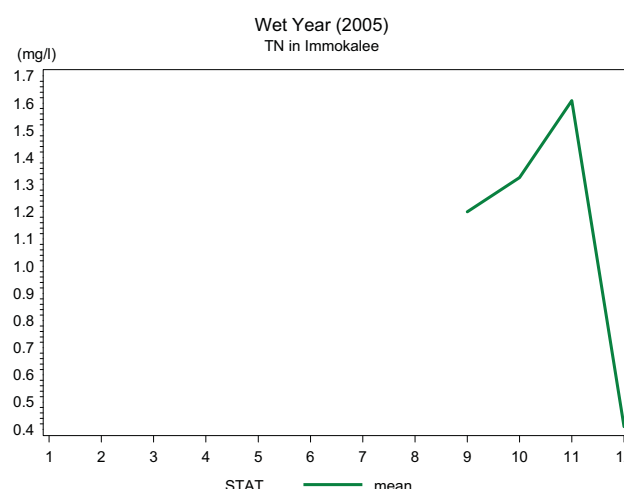
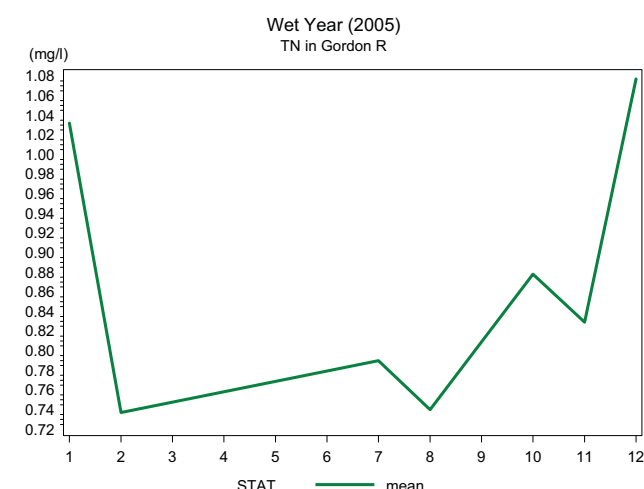
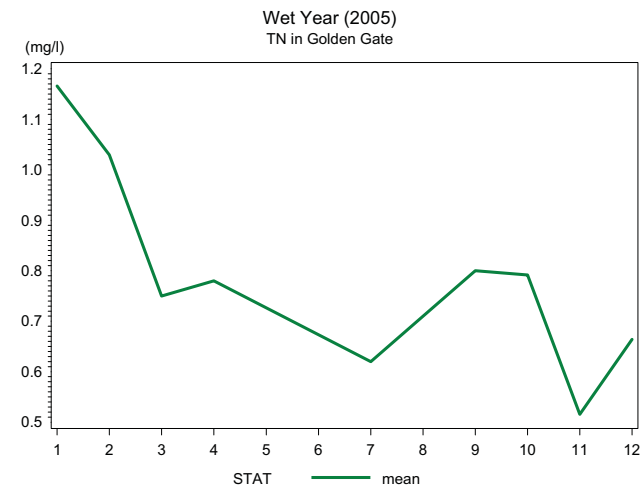
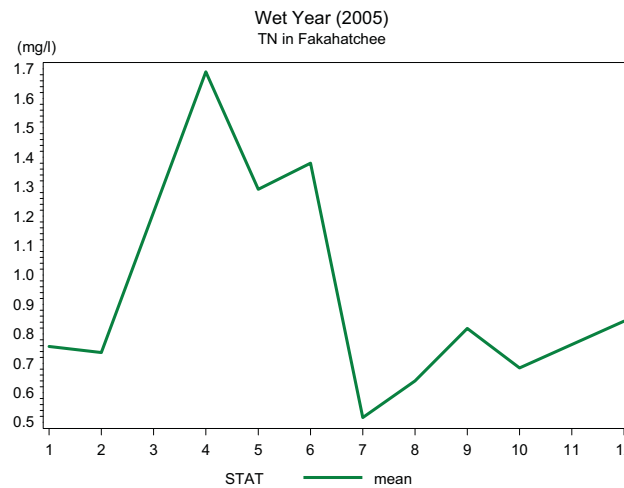
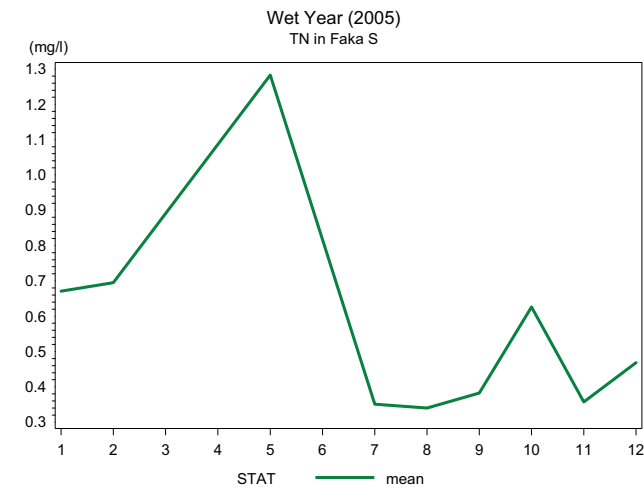


Wet Year (2005)  
TN in Cow Slough

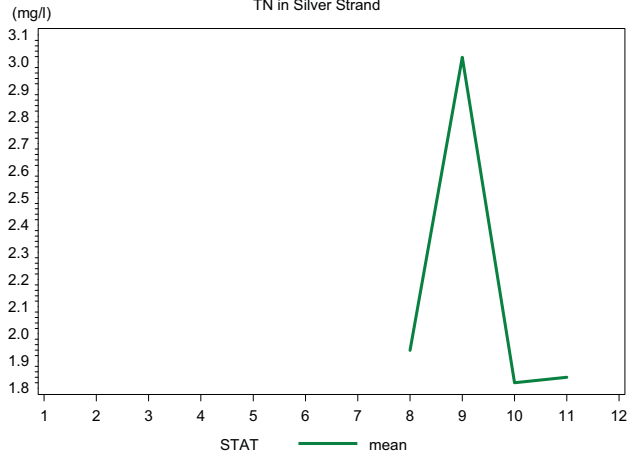


Wet Year (2005)  
TN in Faka N

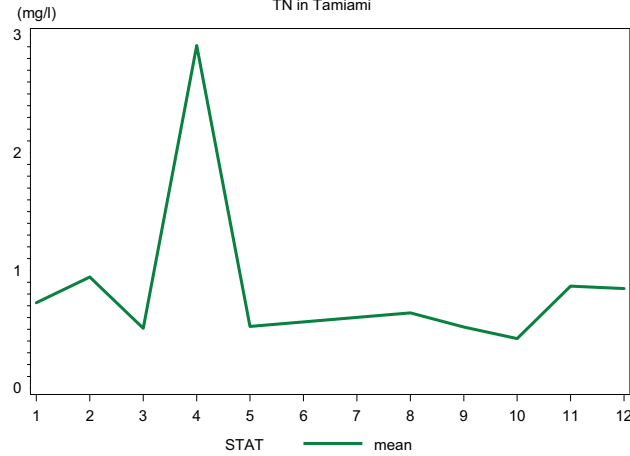




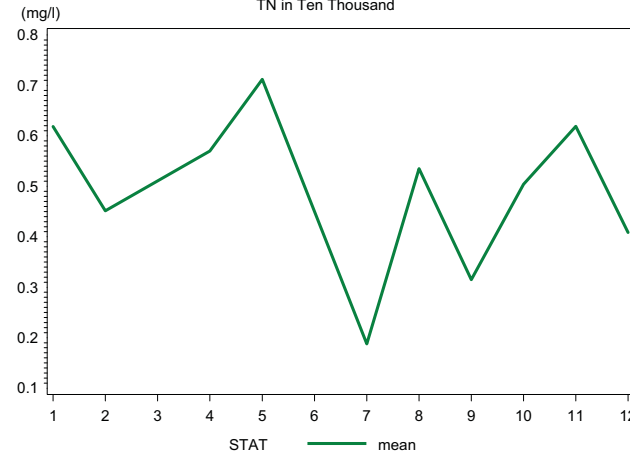
Wet Year (2005)  
TN in Silver Strand



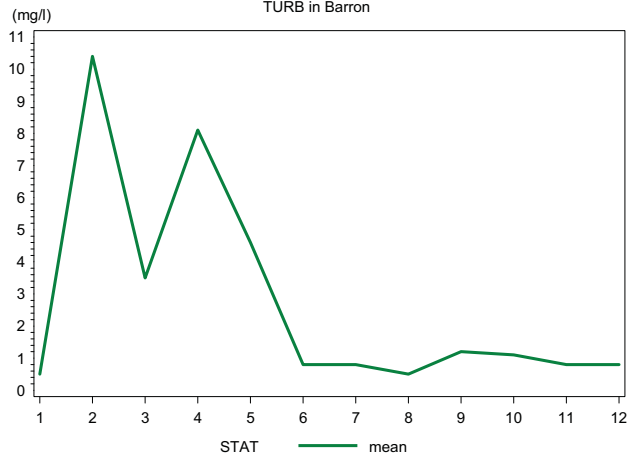
Wet Year (2005)  
TN in Tamiami



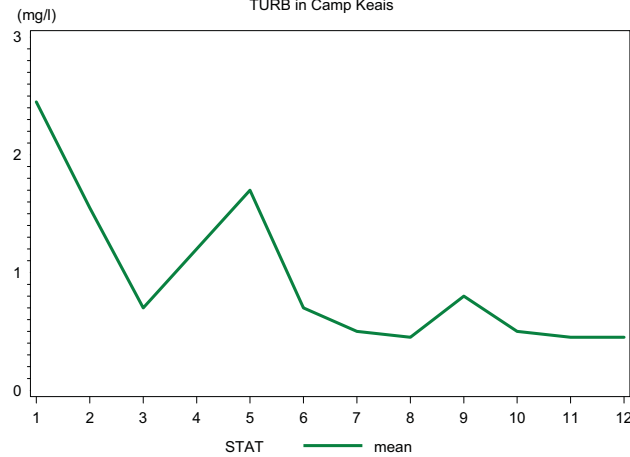
Wet Year (2005)  
TN in Ten Thousand



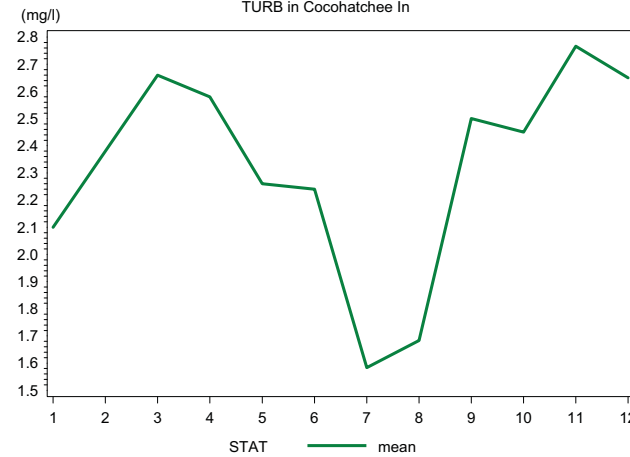
Wet Year (2005)  
TURB in Barron



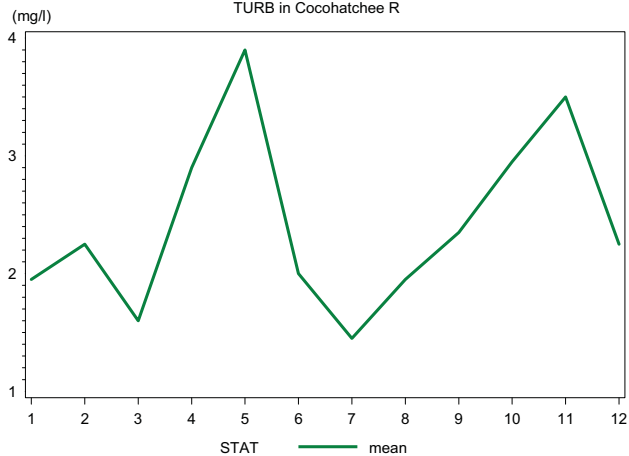
Wet Year (2005)  
TURB in Camp Keais



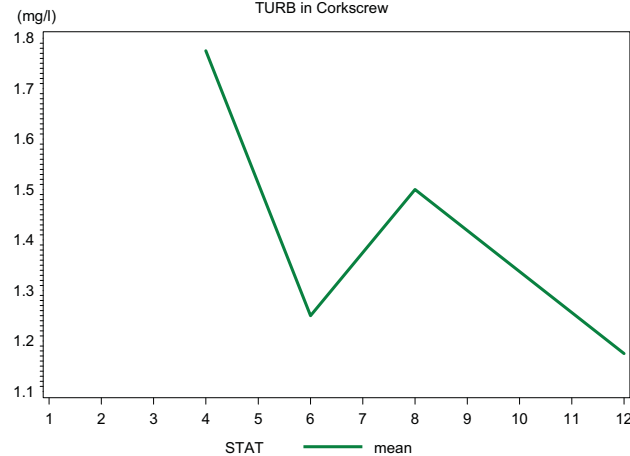
Wet Year (2005)  
TURB in Cocohatchee In



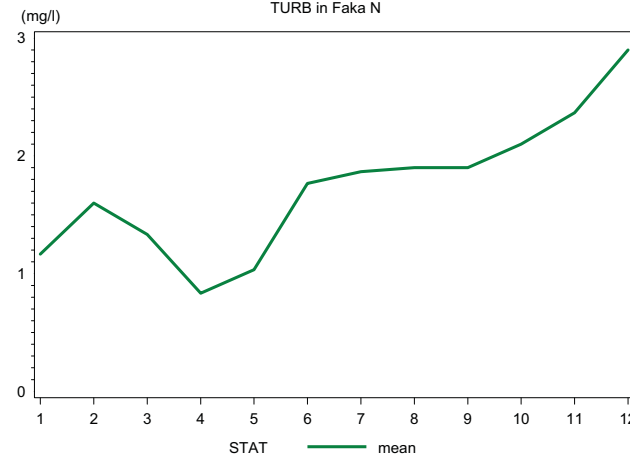
Wet Year (2005)  
TURB in Cocohatchee R



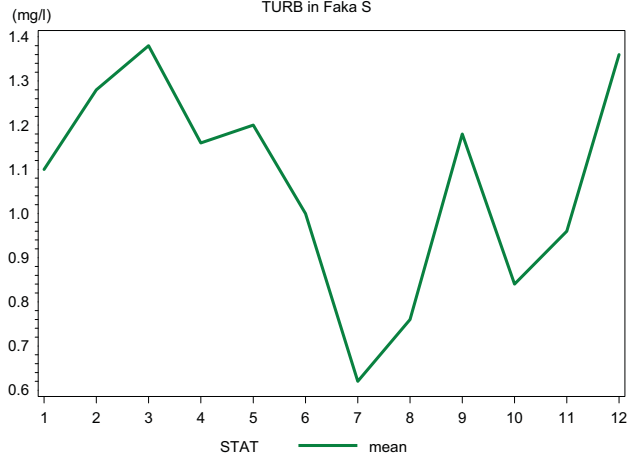
Wet Year (2005)  
TURB in Corkscrew



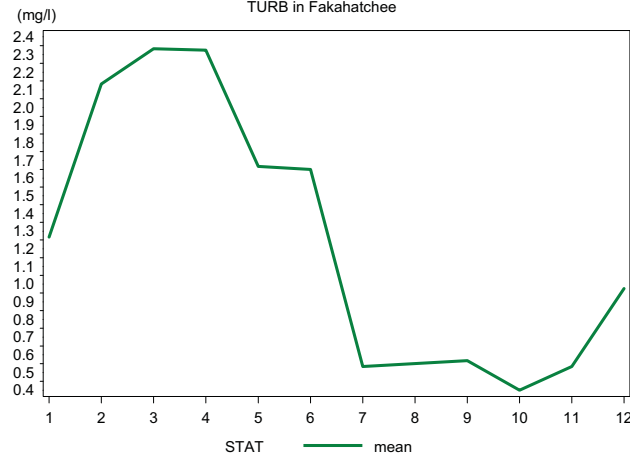
Wet Year (2005)  
TURB in Faka N



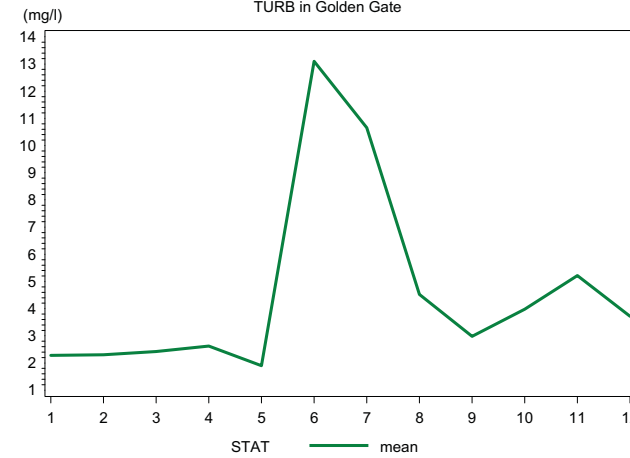
Wet Year (2005)  
TURB in Faka S



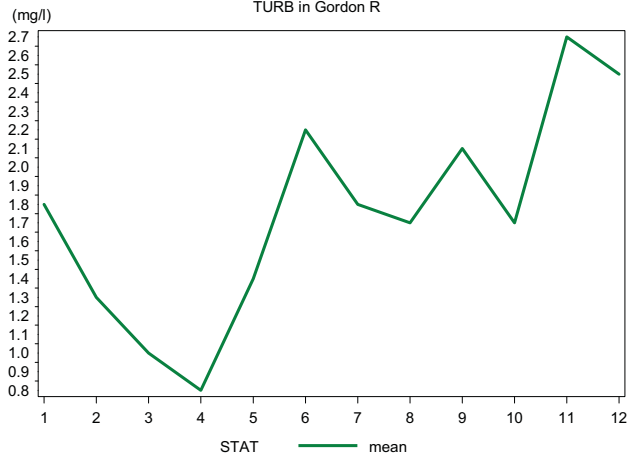
Wet Year (2005)  
TURB in Fakahatchee



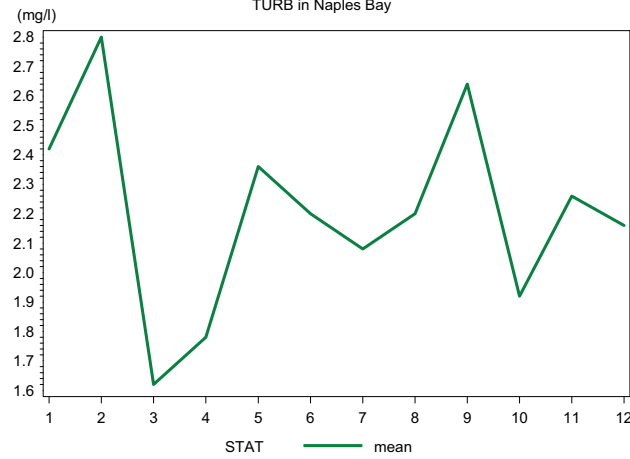
Wet Year (2005)  
TURB in Golden Gate



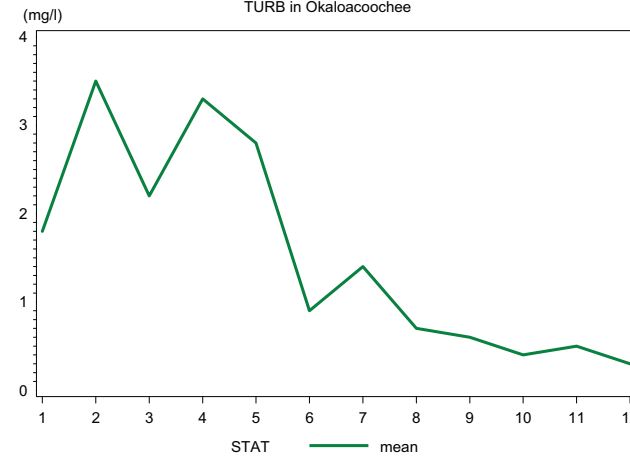
Wet Year (2005)  
TURB in Gordon R



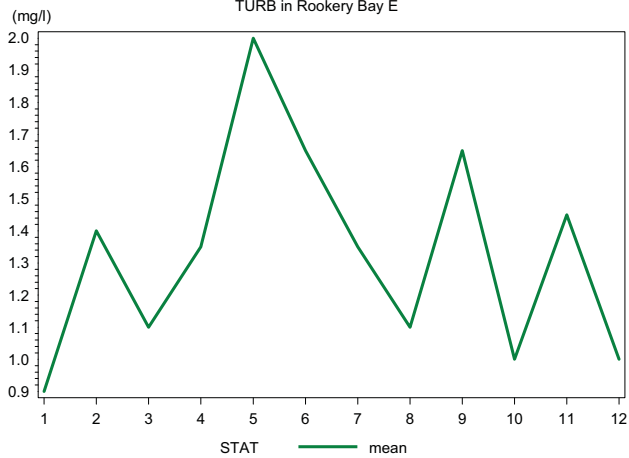
Wet Year (2005)  
TURB in Naples Bay



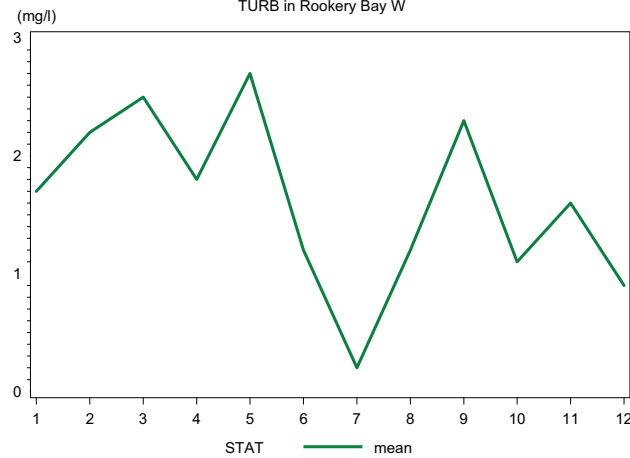
Wet Year (2005)  
TURB in Okaloacoochee



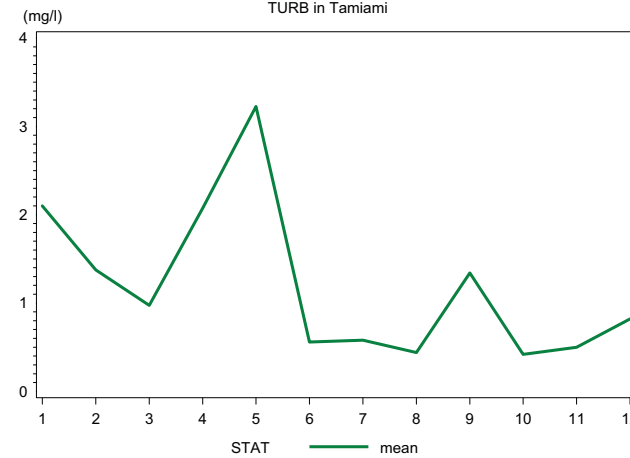
Wet Year (2005)  
TURB in Rookery Bay E



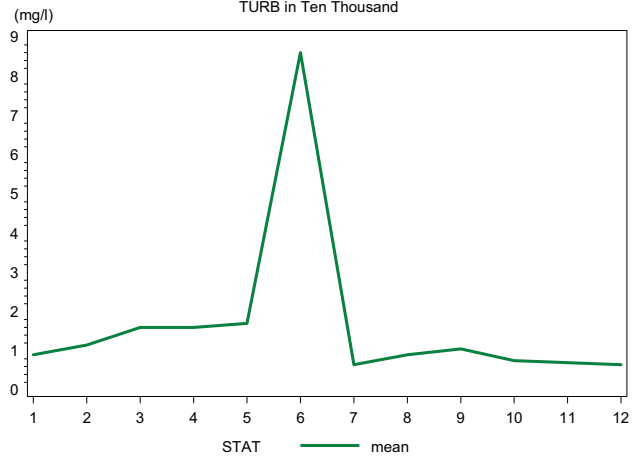
Wet Year (2005)  
TURB in Rookery Bay W



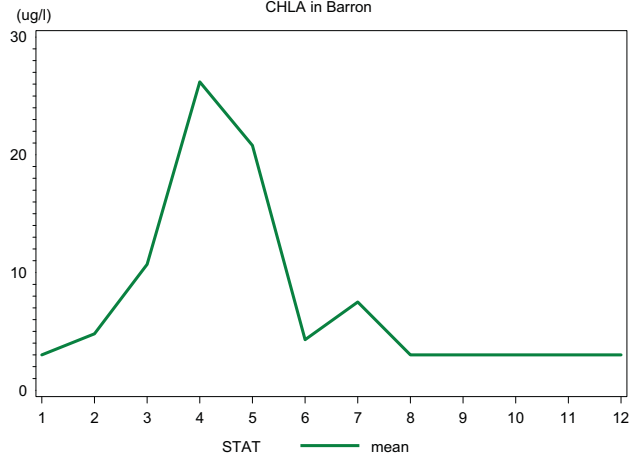
Wet Year (2005)  
TURB in Tamiami



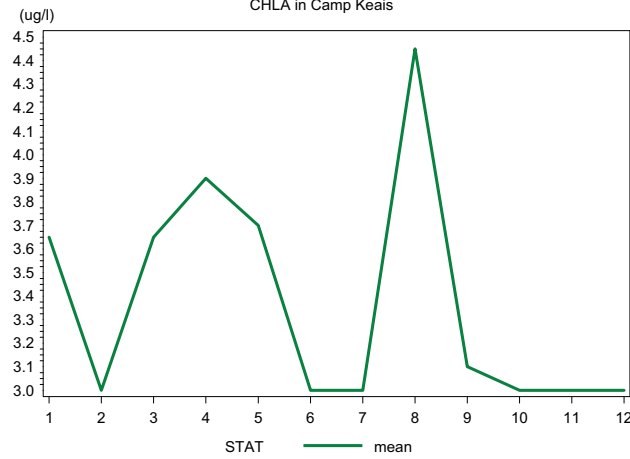
Wet Year (2005)  
TURB in Ten Thousand



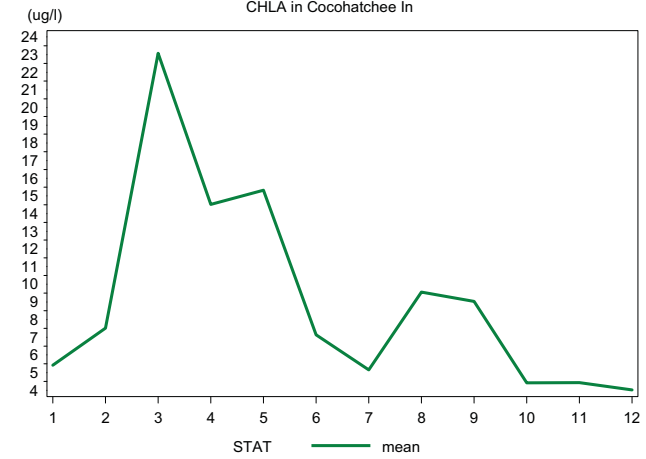
Wet Year (2005)  
CHLA in Barron



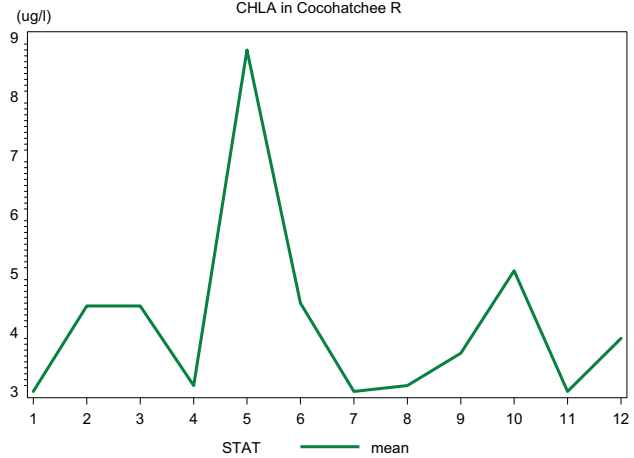
Wet Year (2005)  
CHLA in Camp Keais



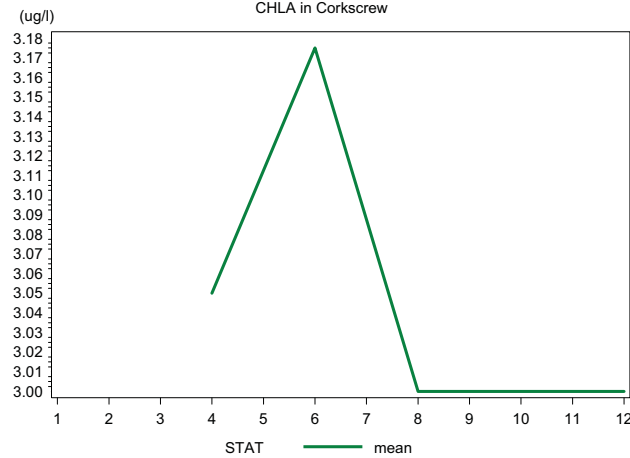
Wet Year (2005)  
CHLA in Cocohatchee In



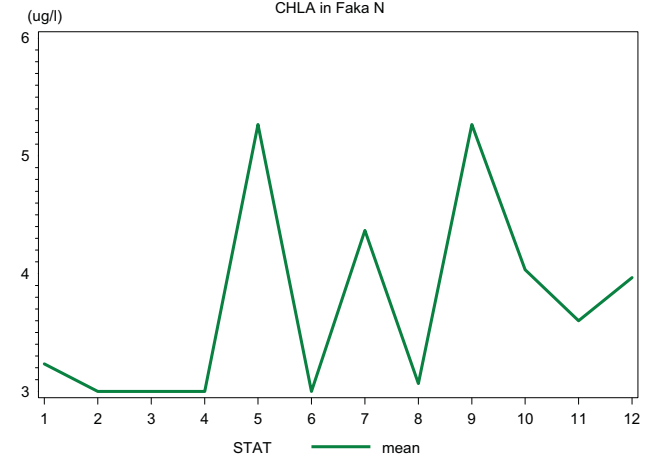
Wet Year (2005)  
CHLA in Cocohatchee R



Wet Year (2005)  
CHLA in Corkscrew

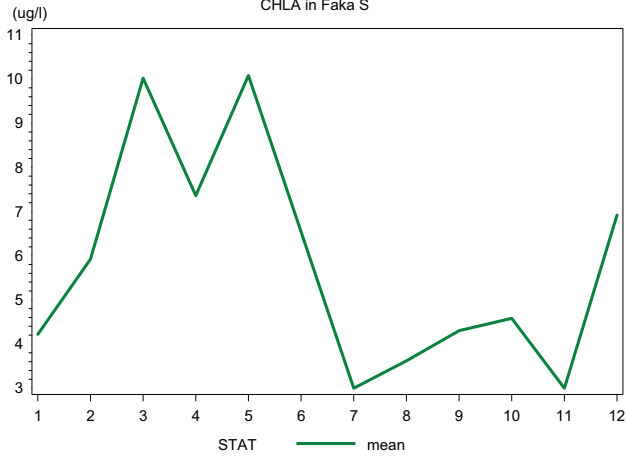


Wet Year (2005)  
CHLA in Faka N

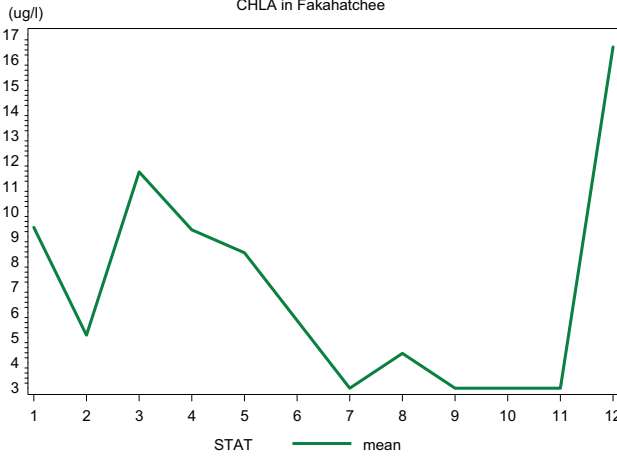




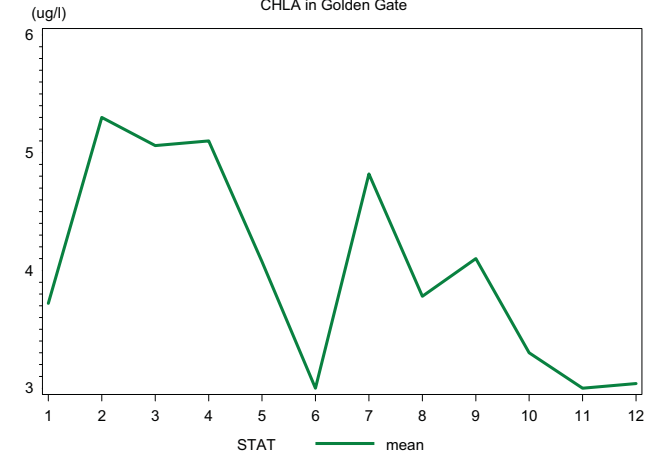
Wet Year (2005)  
CHLA in Faka S



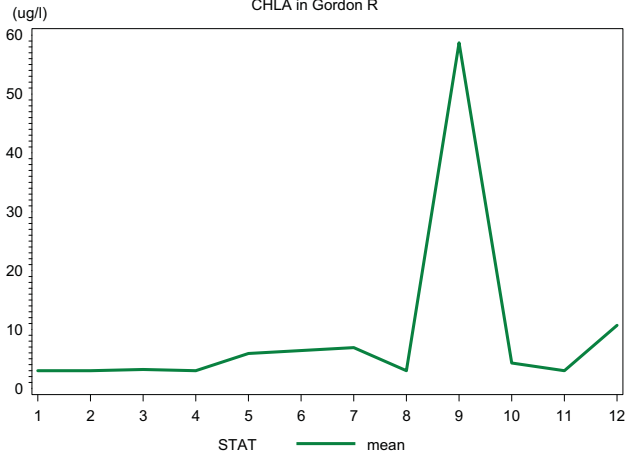
Wet Year (2005)  
CHLA in Fakahatchee



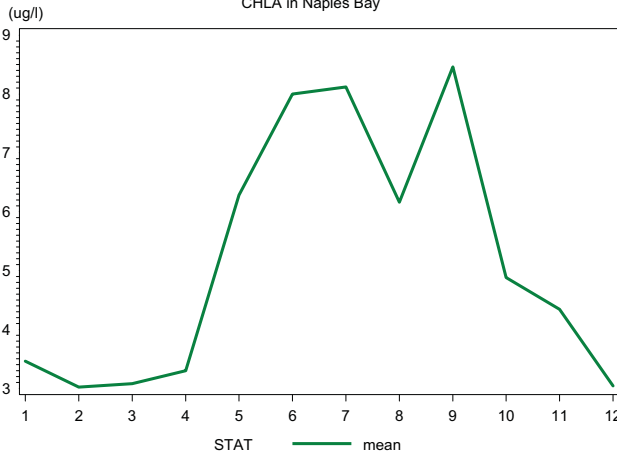
Wet Year (2005)  
CHLA in Golden Gate



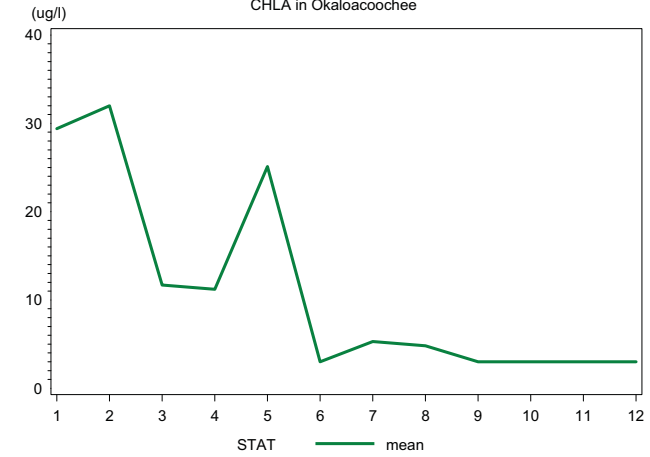
Wet Year (2005)  
CHLA in Gordon R



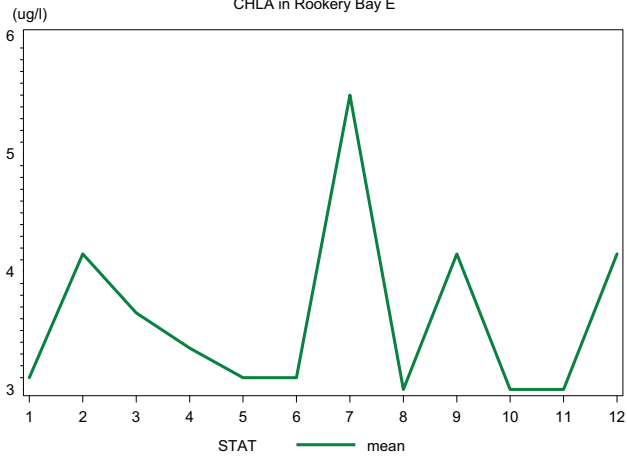
Wet Year (2005)  
CHLA in Naples Bay



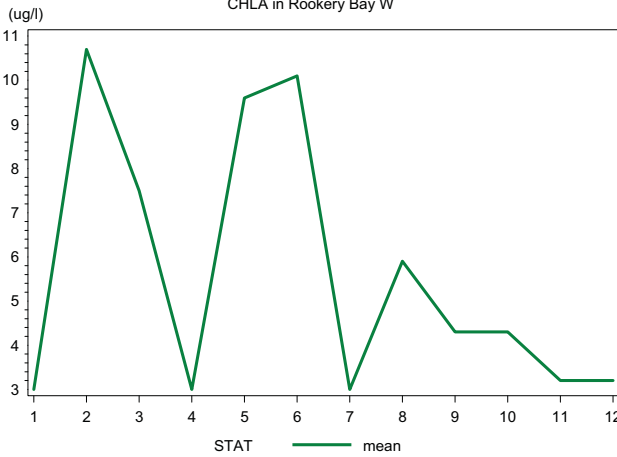
Wet Year (2005)  
CHLA in Okaloacoochee



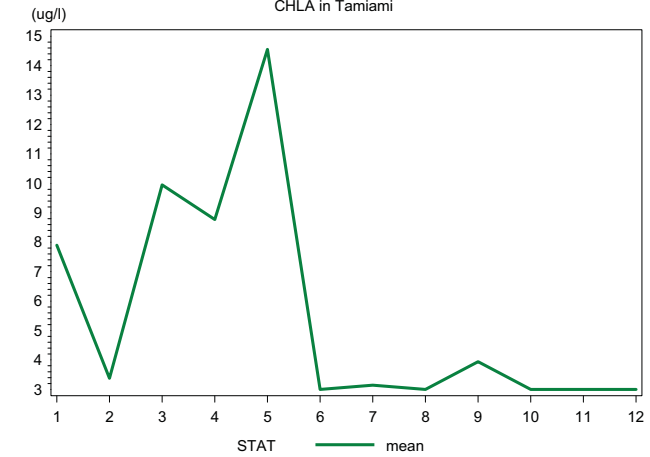
Wet Year (2005)  
CHLA in Rookery Bay E



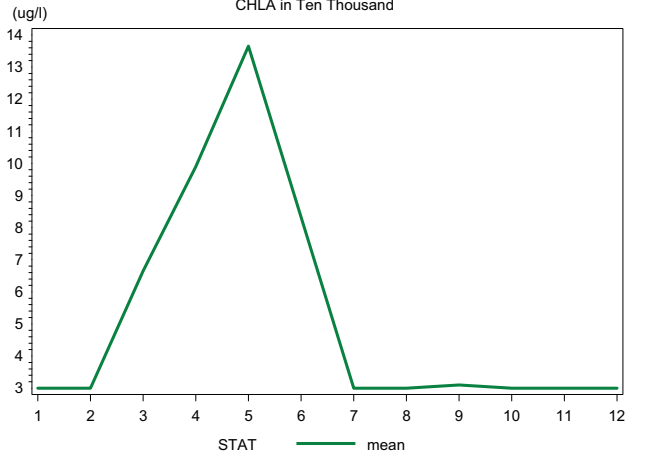
Wet Year (2005)  
CHLA in Rookery Bay W



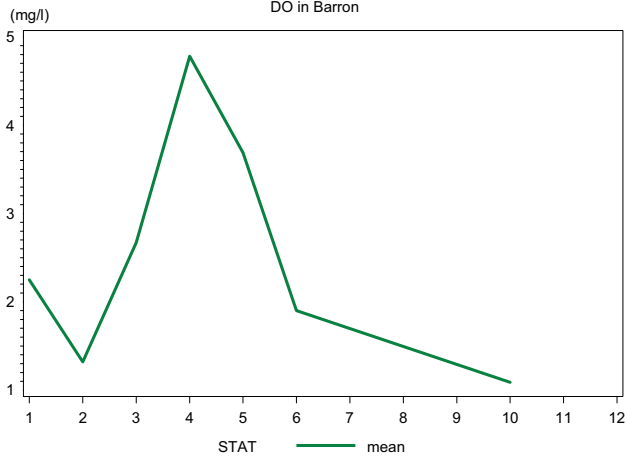
Wet Year (2005)  
CHLA in Tamiami



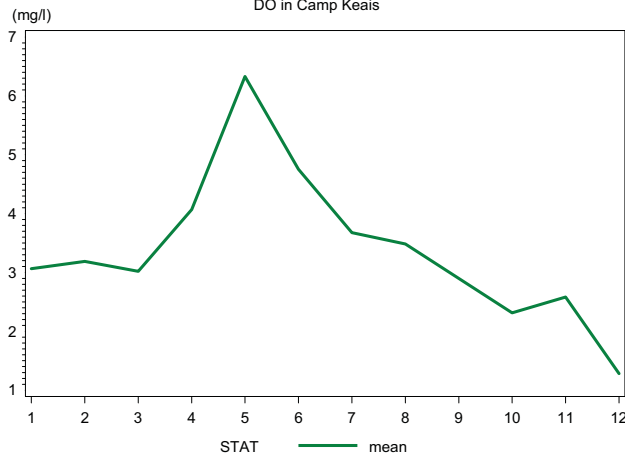
Wet Year (2005)  
CHLA in Ten Thousand



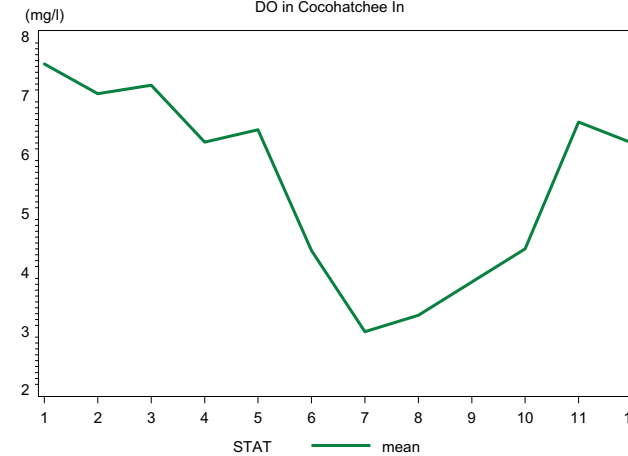
Dry Year (2007)  
DO in Barron



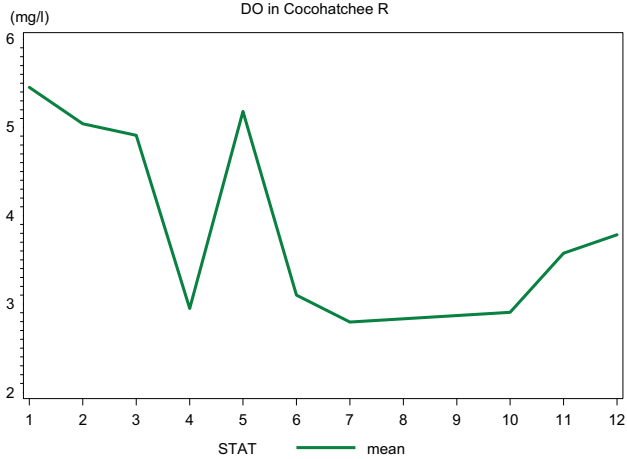
Dry Year (2007)  
DO in Camp Keais



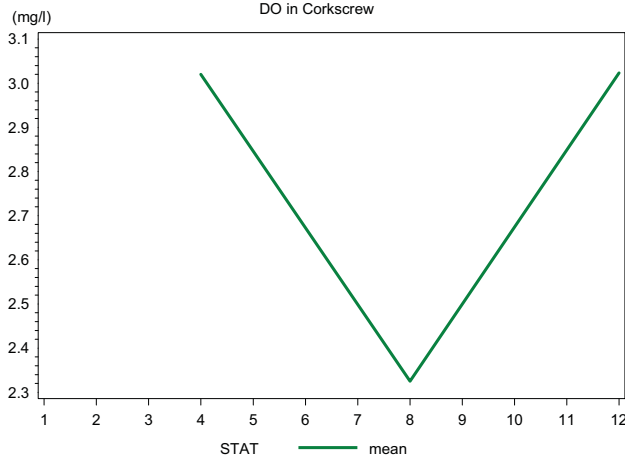
Dry Year (2007)  
DO in Cocohatchee In



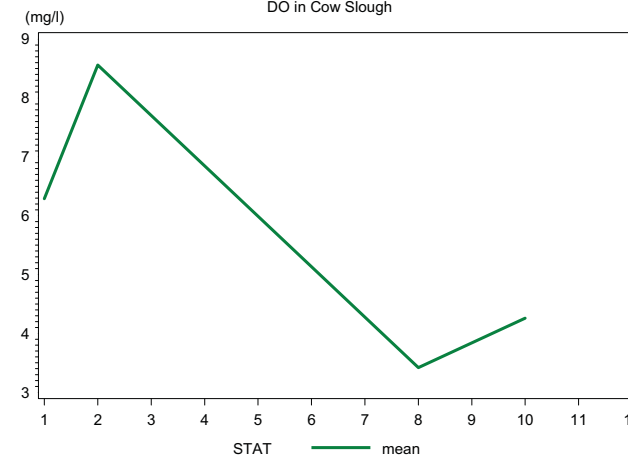
Dry Year (2007)  
DO in Cocohatchee R



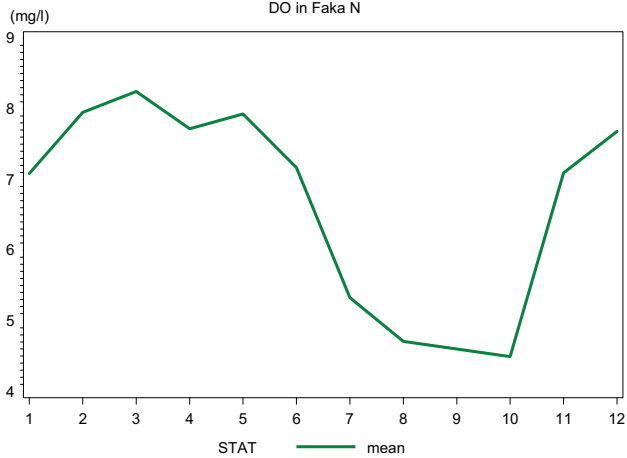
Dry Year (2007)  
DO in Corkscrew



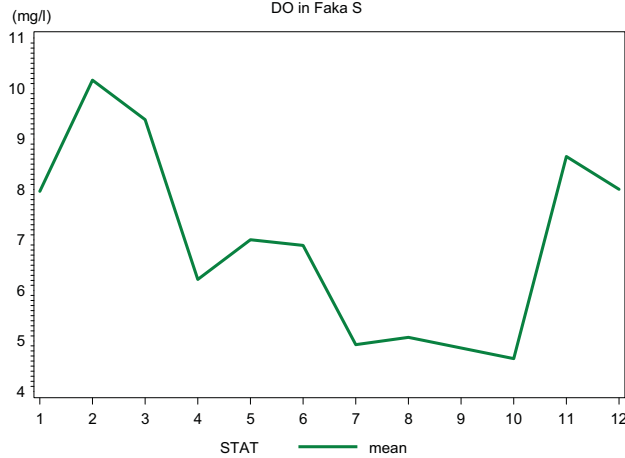
Dry Year (2007)  
DO in Cow Slough



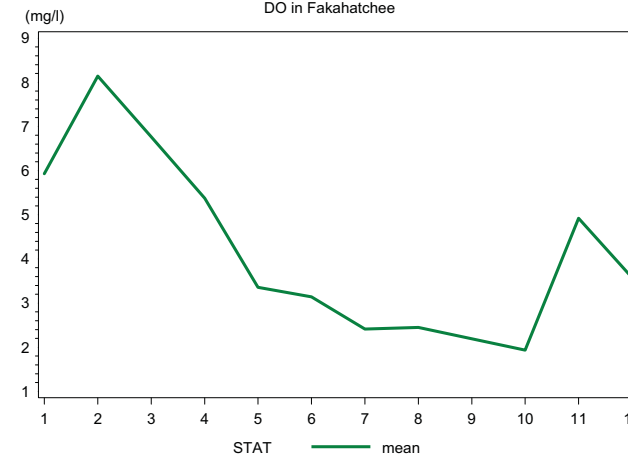
Dry Year (2007)  
DO in Faka N



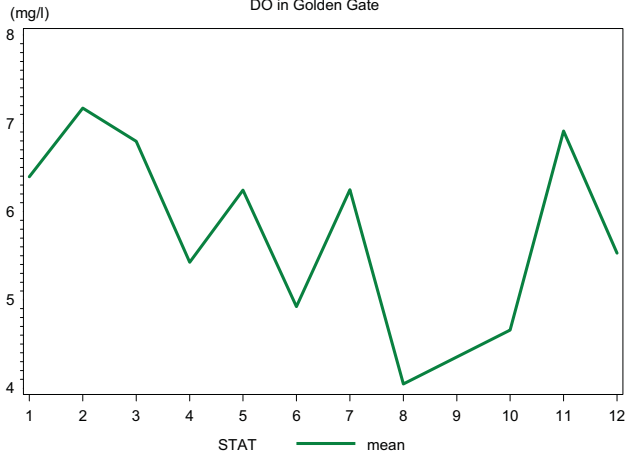
Dry Year (2007)  
DO in Faka S



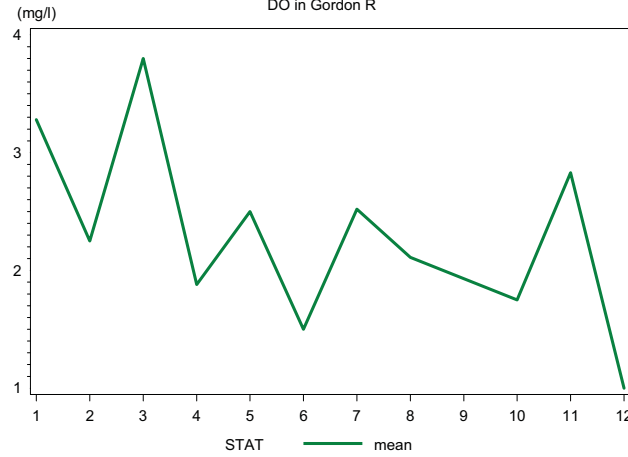
Dry Year (2007)  
DO in Fakahatchee



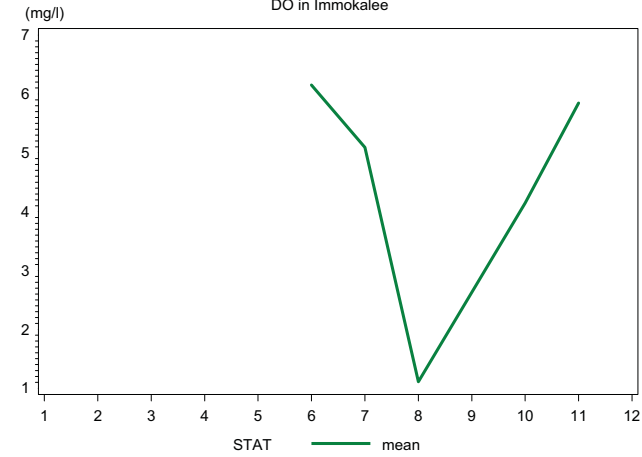
Dry Year (2007)  
DO in Golden Gate



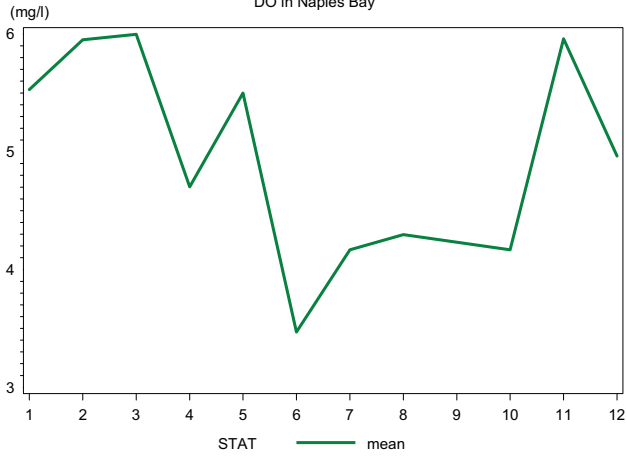
Dry Year (2007)  
DO in Gordon R



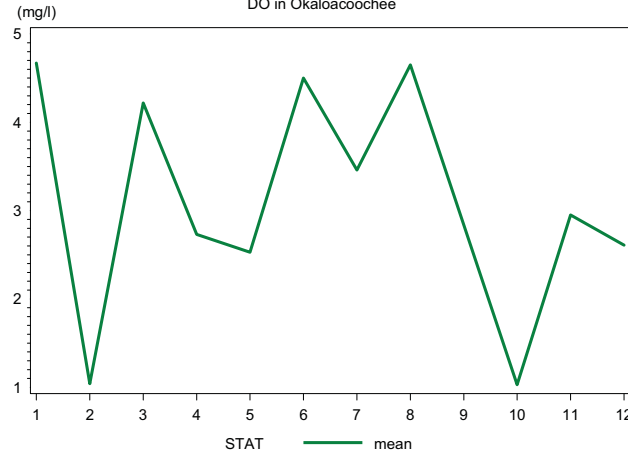
Dry Year (2007)  
DO in Immokalee



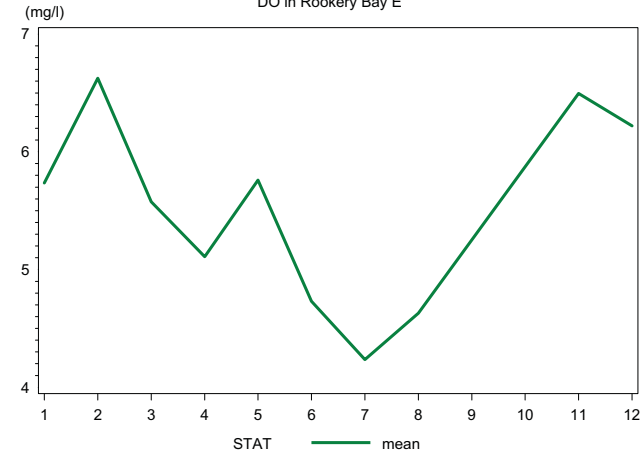
Dry Year (2007)  
DO in Naples Bay



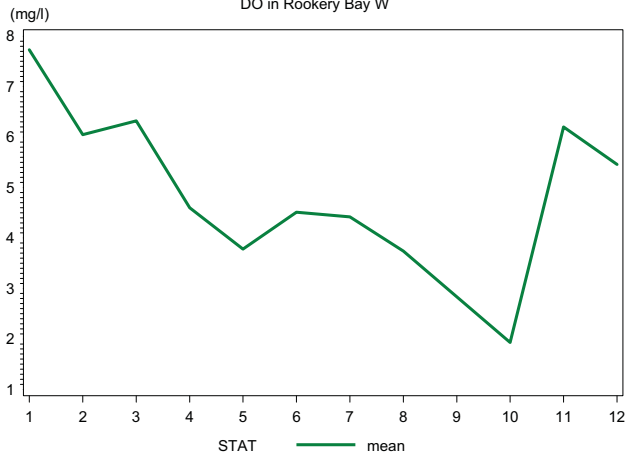
Dry Year (2007)  
DO in Okaloacoochee



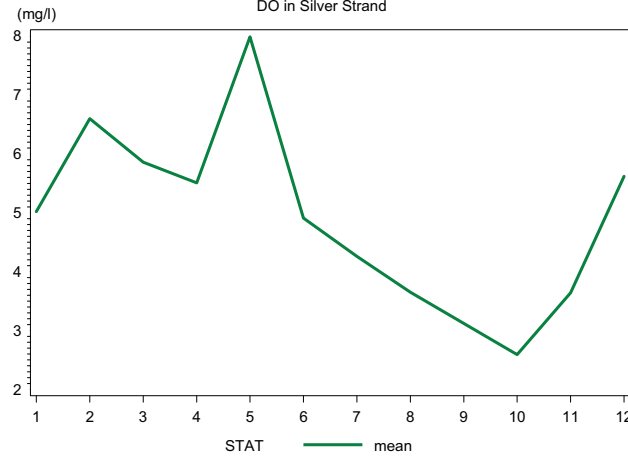
Dry Year (2007)  
DO in Rookery Bay E



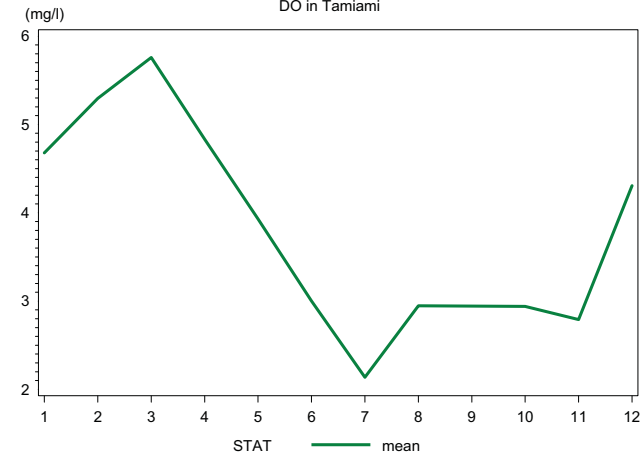
Dry Year (2007)  
DO in Rookery Bay W



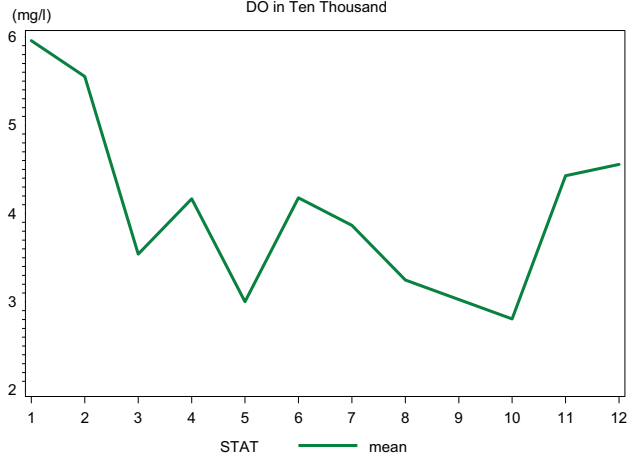
Dry Year (2007)  
DO in Silver Strand



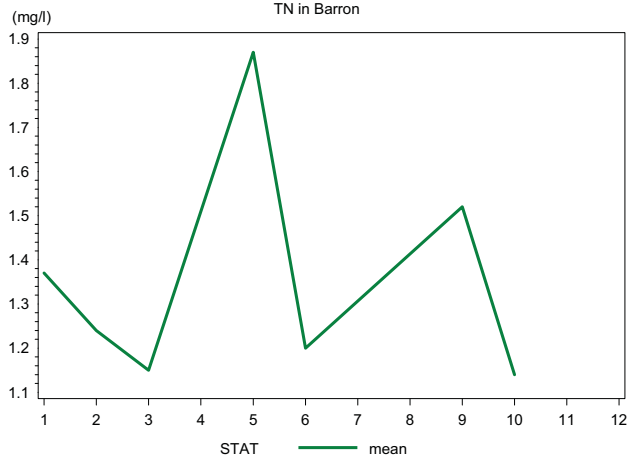
Dry Year (2007)  
DO in Tamiami



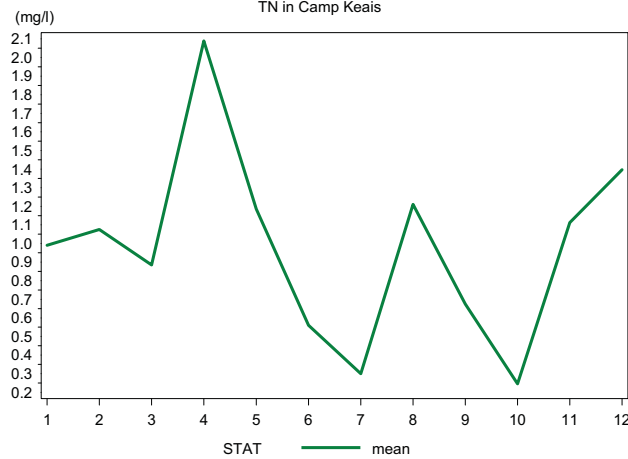
Dry Year (2007)  
DO in Ten Thousand



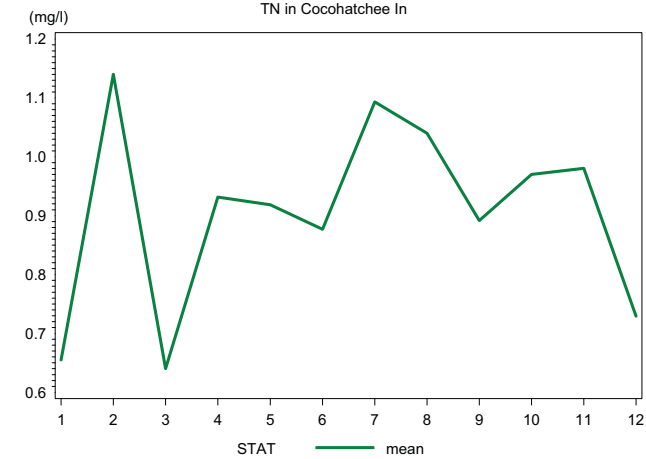
Dry Year (2007)  
TN in Barron



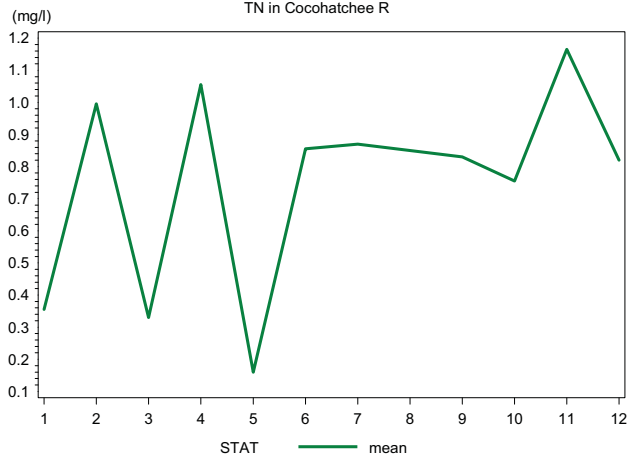
Dry Year (2007)  
TN in Camp Keais



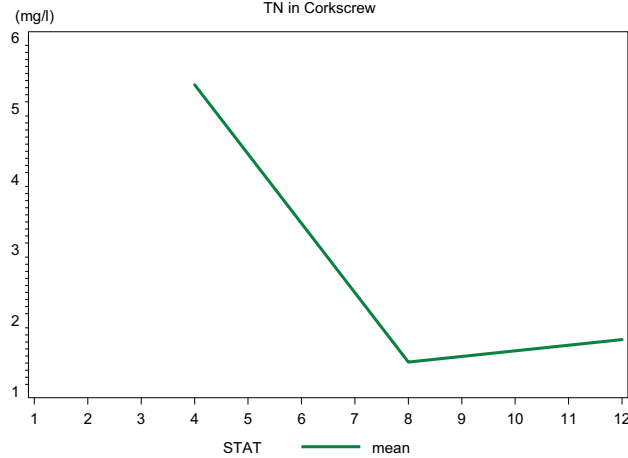
Dry Year (2007)  
TN in Cocohatchee In



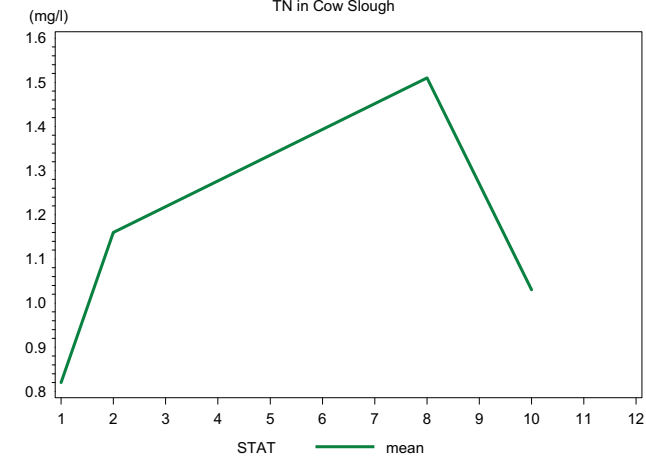
Dry Year (2007)  
TN in Cocohatchee R



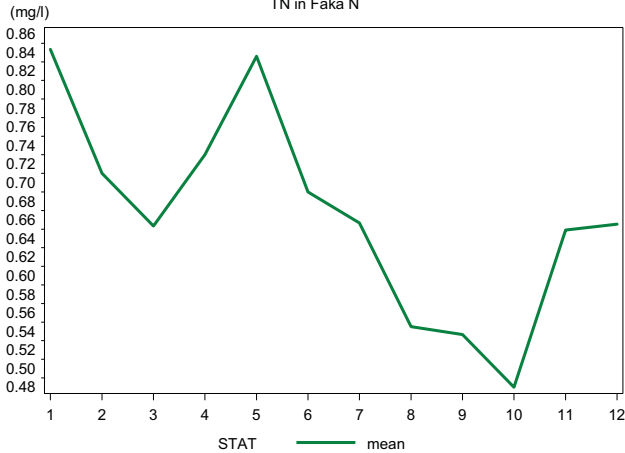
Dry Year (2007)  
TN in Corkscrew



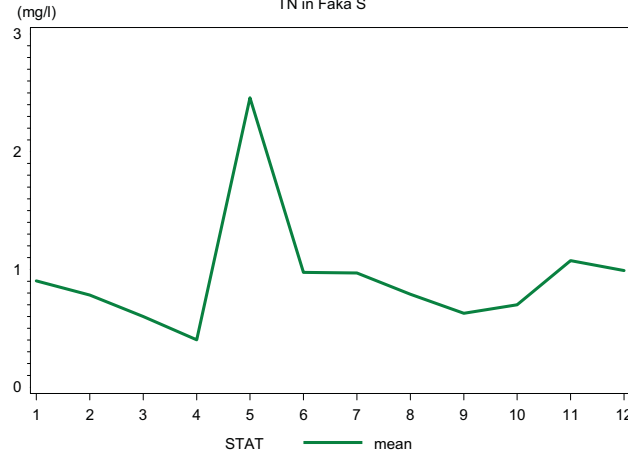
Dry Year (2007)  
TN in Cow Slough



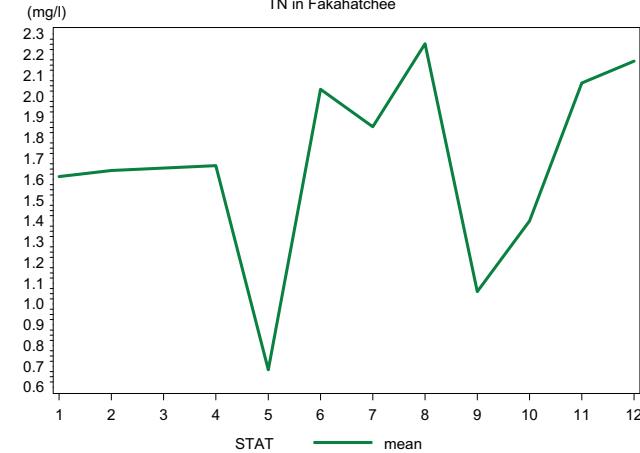
Dry Year (2007)  
TN in Faka N



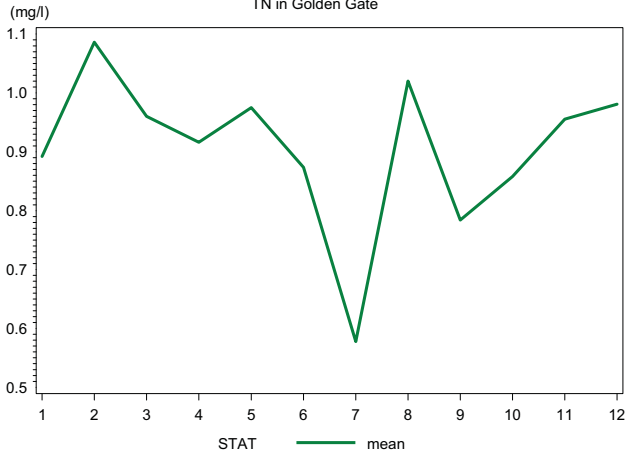
Dry Year (2007)  
TN in Faka S



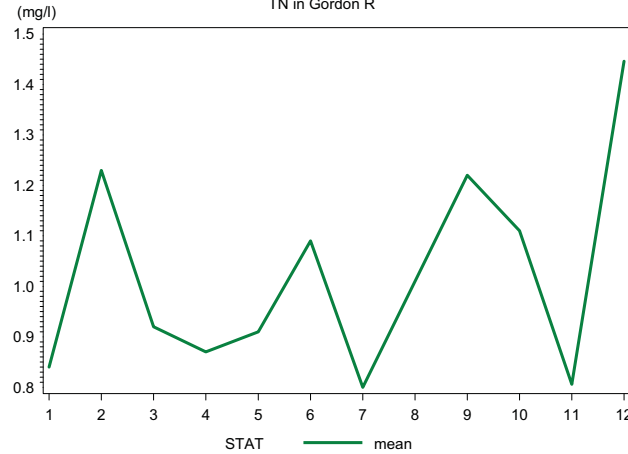
Dry Year (2007)  
TN in Fakahatchee



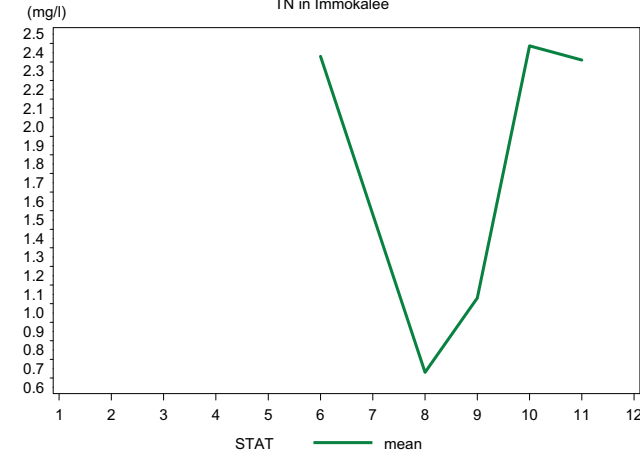
Dry Year (2007)  
TN in Golden Gate



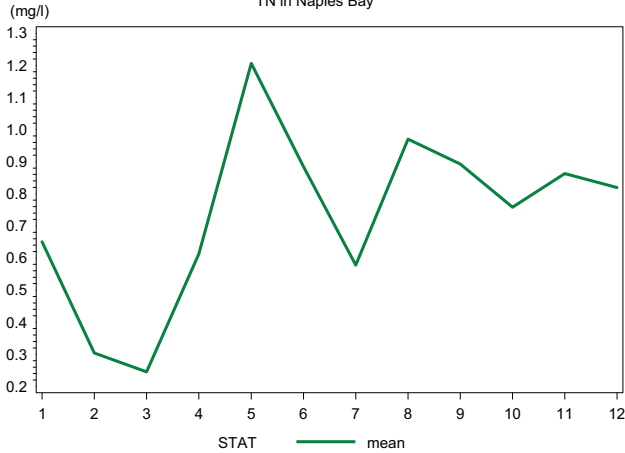
Dry Year (2007)  
TN in Gordon R



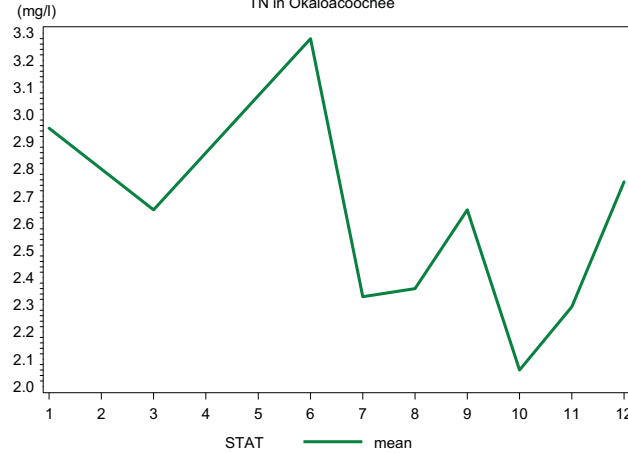
Dry Year (2007)  
TN in Immokalee



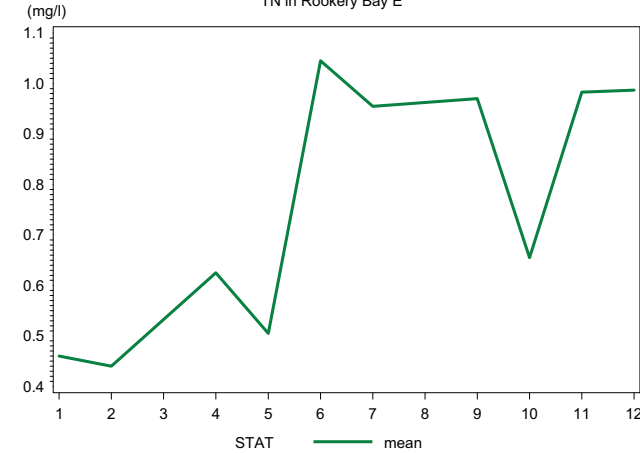
Dry Year (2007)  
TN in Naples Bay



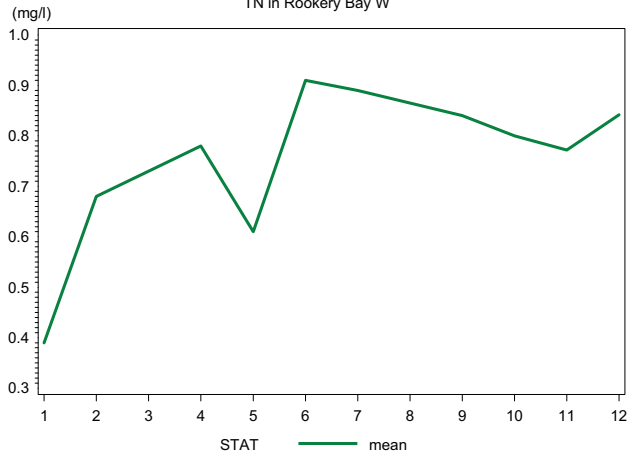
Dry Year (2007)  
TN in Okaloacoochee



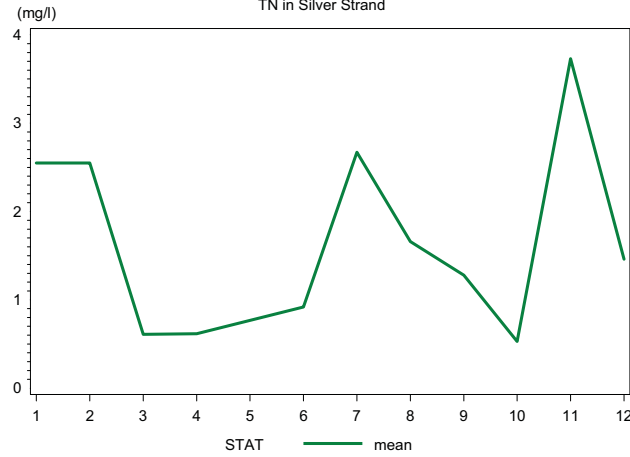
Dry Year (2007)  
TN in Rookery Bay E



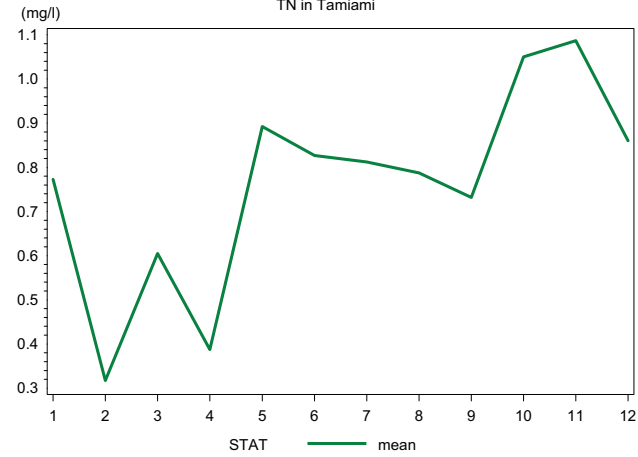
Dry Year (2007)  
TN in Rookery Bay W



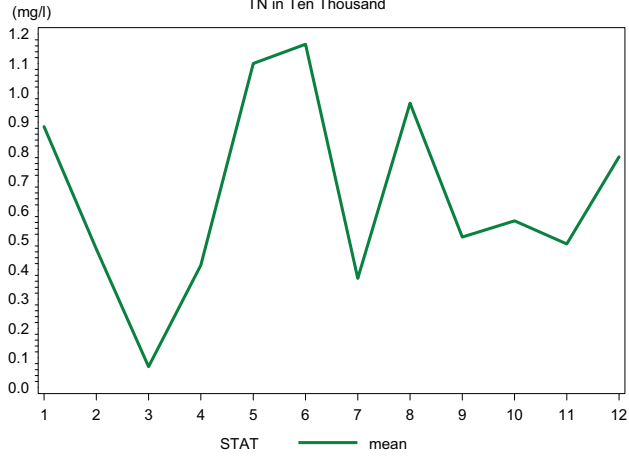
Dry Year (2007)  
TN in Silver Strand



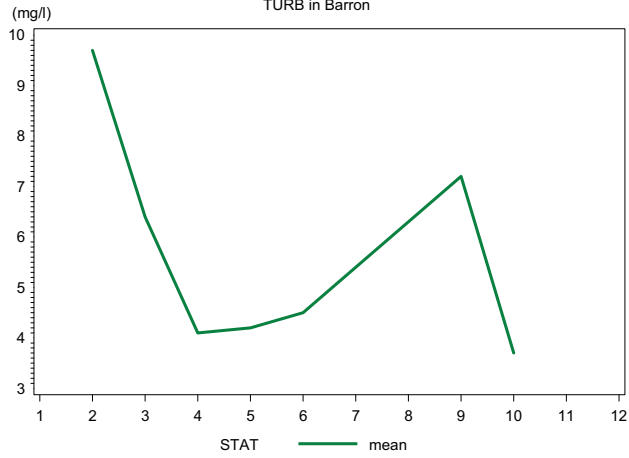
Dry Year (2007)  
TN in Tamiami



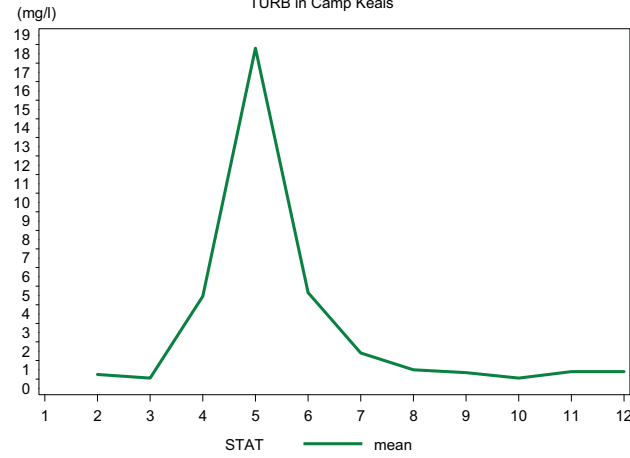
Dry Year (2007)  
TN in Ten Thousand



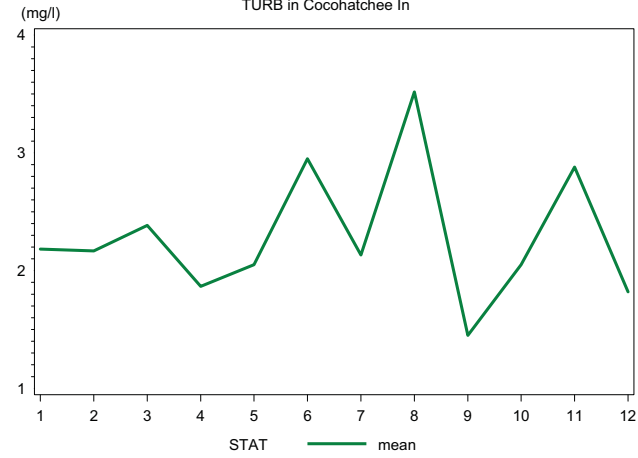
Dry Year (2007)  
TURB in Barron



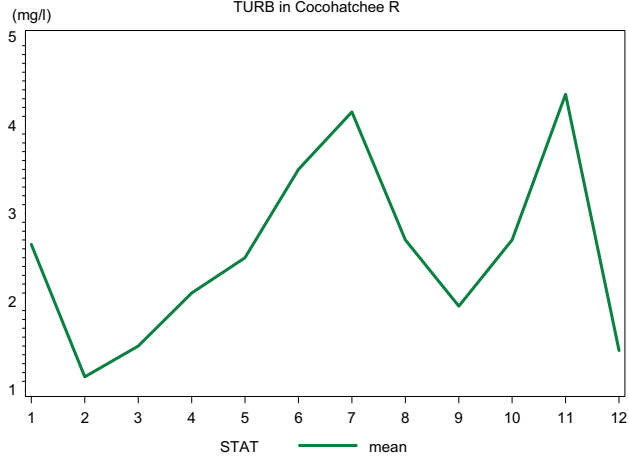
Dry Year (2007)  
TURB in Camp Keais



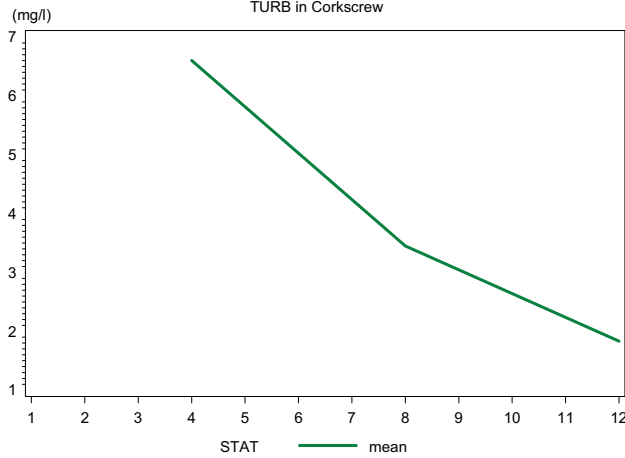
Dry Year (2007)  
TURB in Cocohatchee In



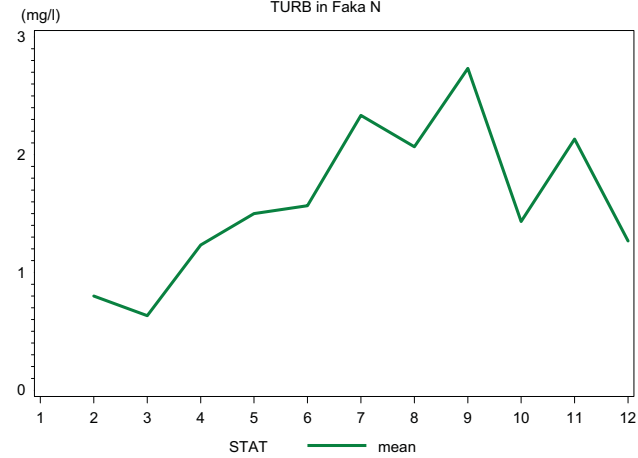
Dry Year (2007)  
TURB in Cocohatchee R



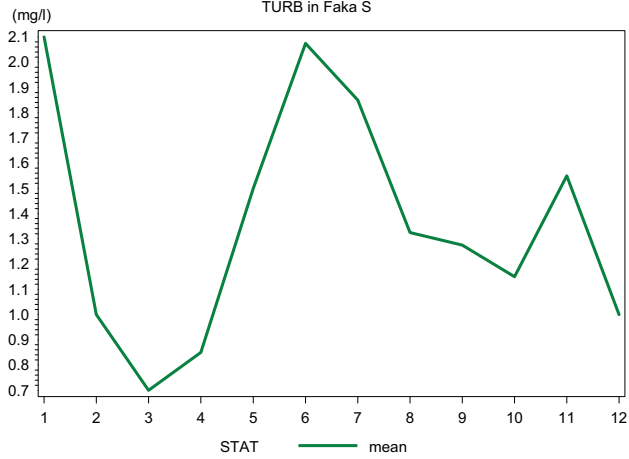
Dry Year (2007)  
TURB in Corkscrew



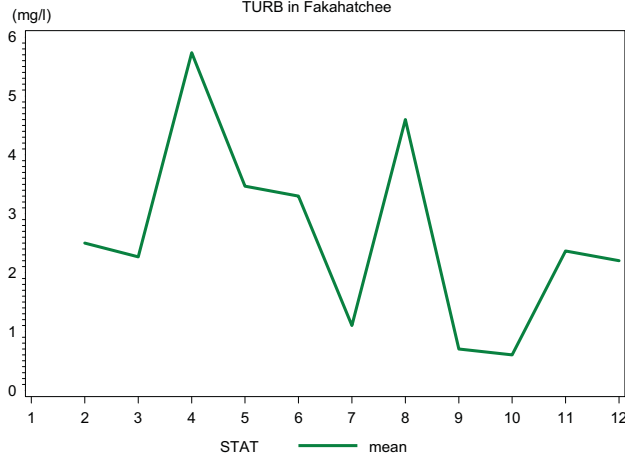
Dry Year (2007)  
TURB in Faka N



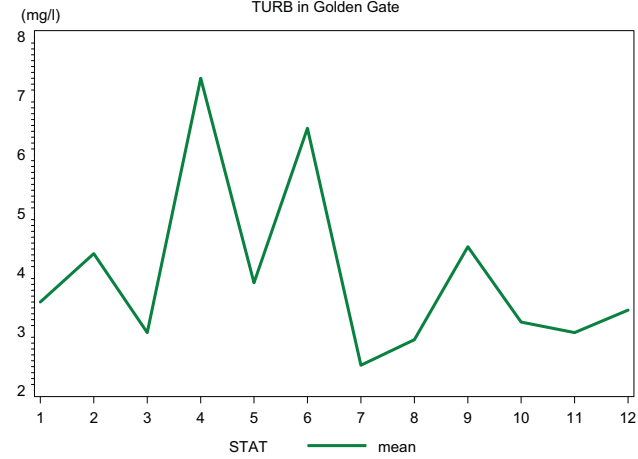
Dry Year (2007)  
TURB in Faka S



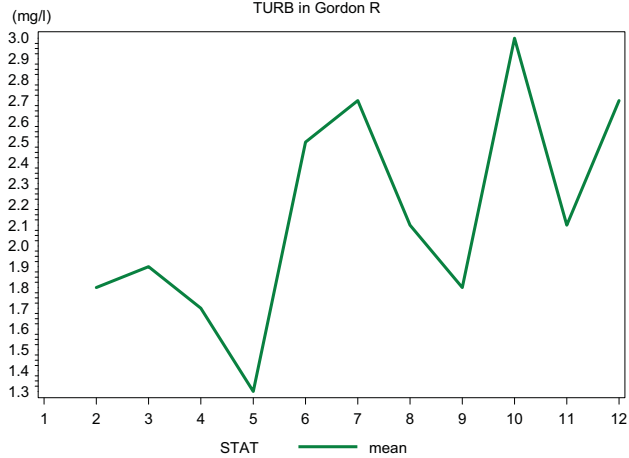
Dry Year (2007)  
TURB in Fakahatchee



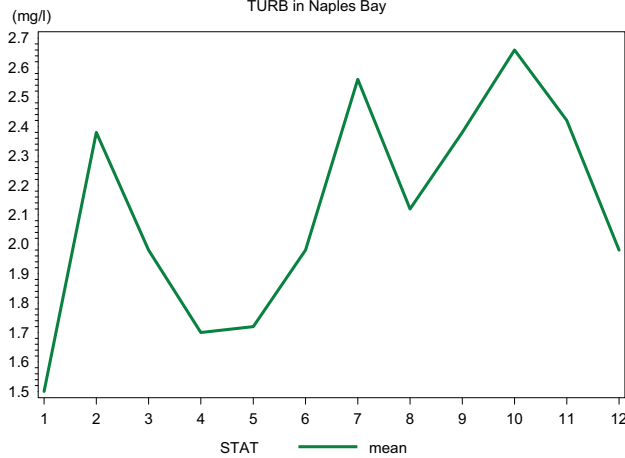
Dry Year (2007)  
TURB in Golden Gate



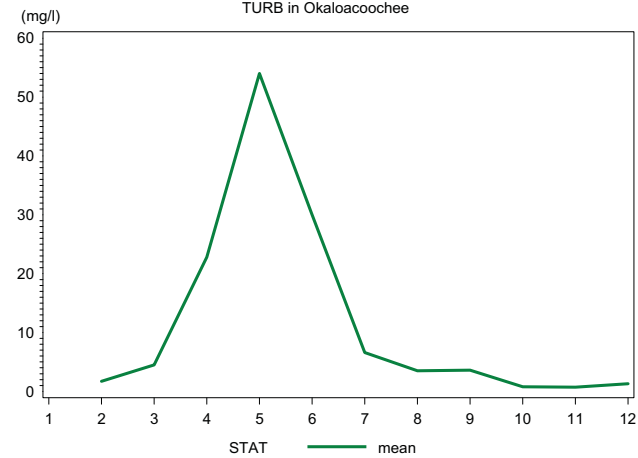
Dry Year (2007)  
TURB in Gordon R



Dry Year (2007)  
TURB in Naples Bay

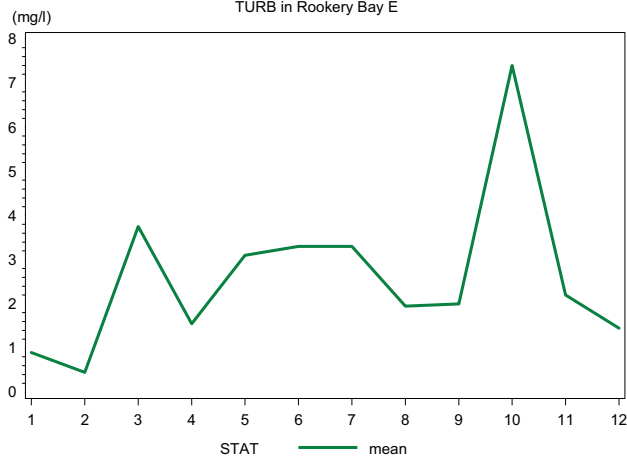


Dry Year (2007)  
TURB in Okaloacoochee

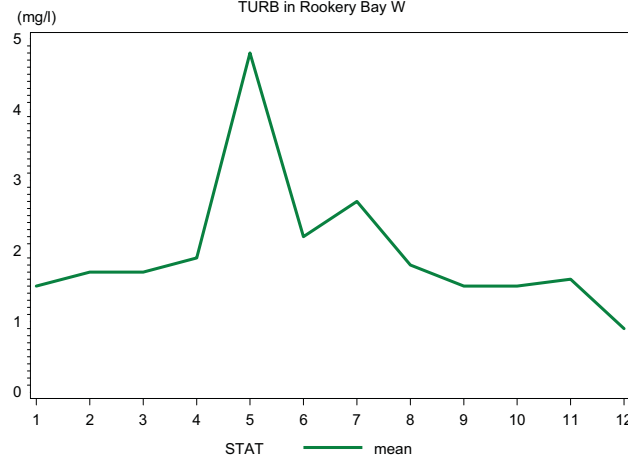




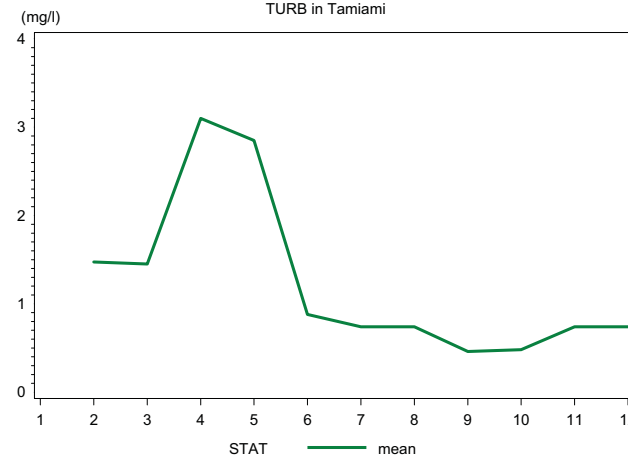
Dry Year (2007)  
TURB in Rookery Bay E



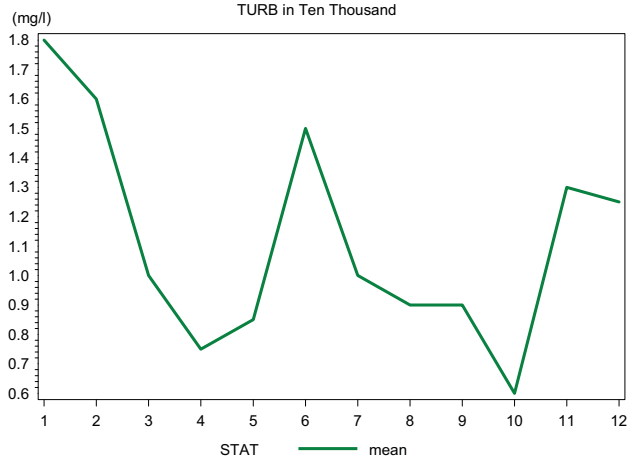
Dry Year (2007)  
TURB in Rookery Bay W



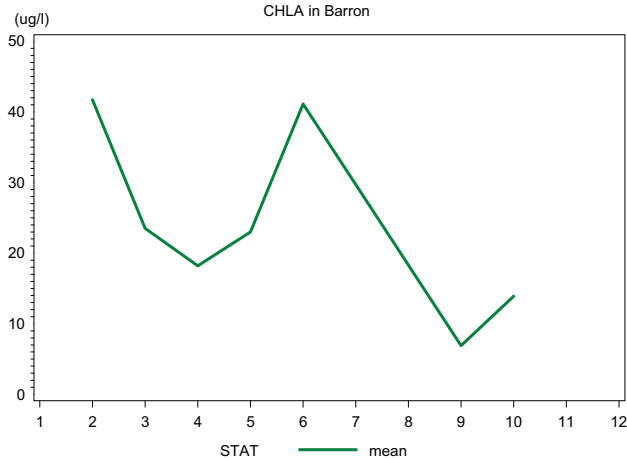
Dry Year (2007)  
TURB in Tamiami



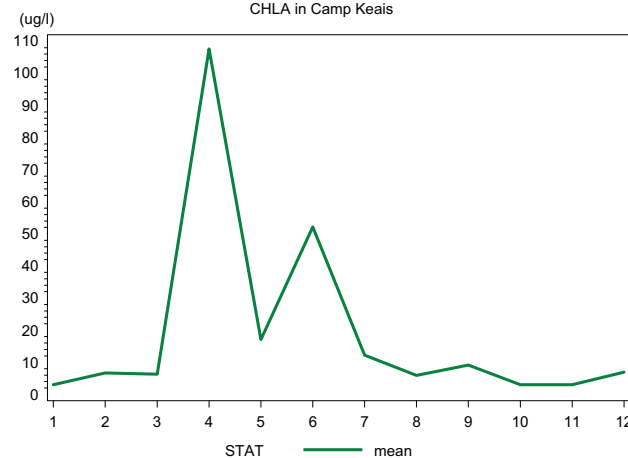
Dry Year (2007)  
TURB in Ten Thousand



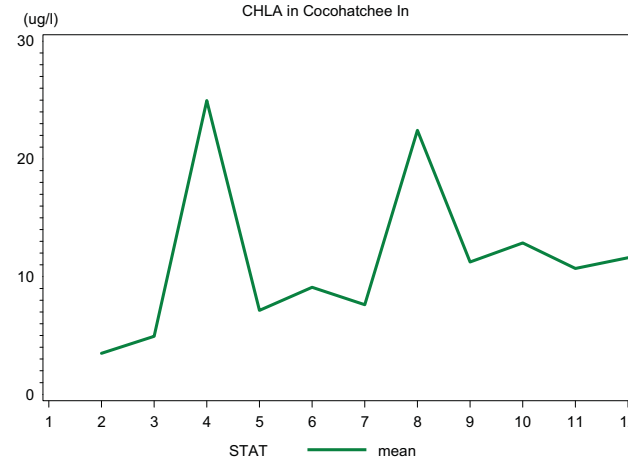
Dry Year (2007)  
CHLA in Barron



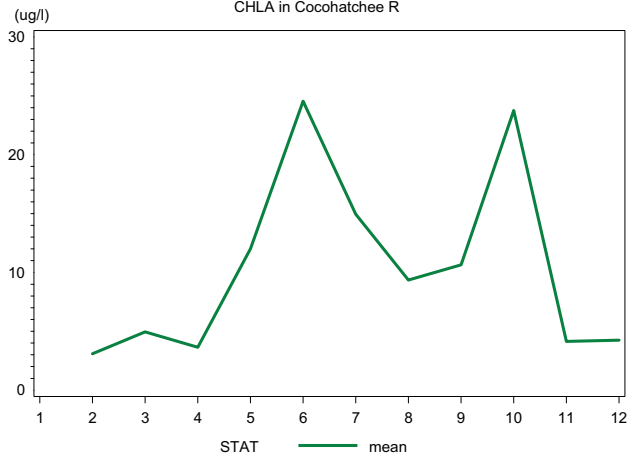
Dry Year (2007)  
CHLA in Camp Keais



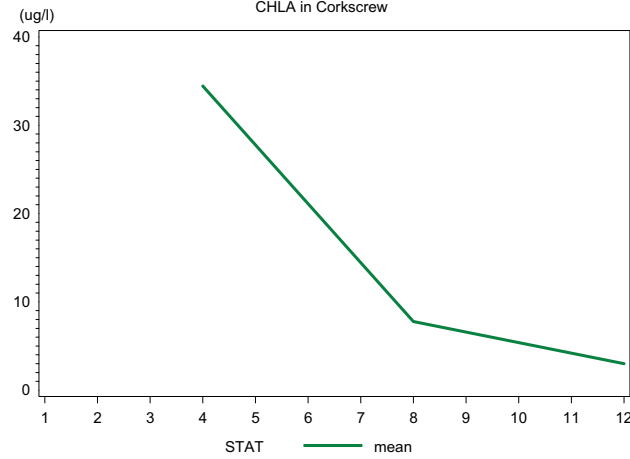
Dry Year (2007)  
CHLA in Cocohatchee In



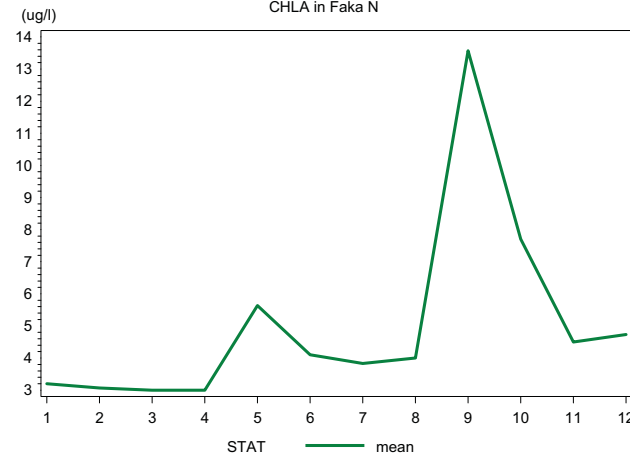
Dry Year (2007)  
CHLA in Cocohatchee R



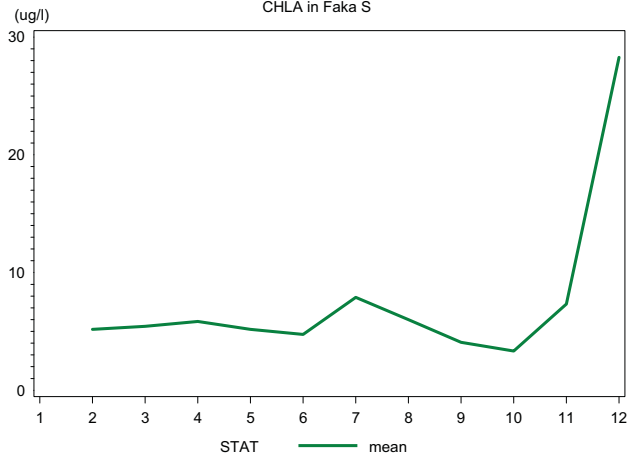
Dry Year (2007)  
CHLA in Corkscrew



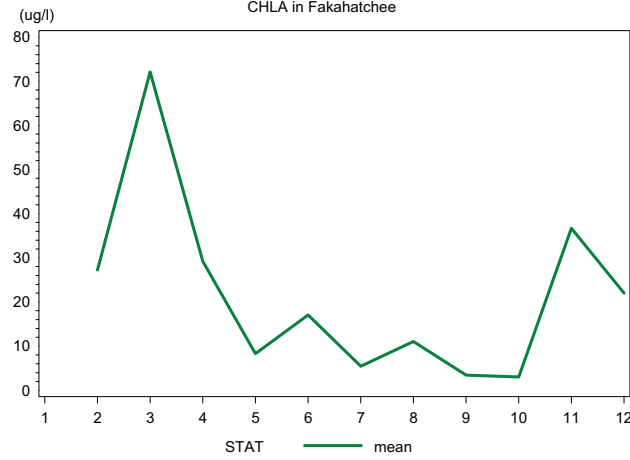
Dry Year (2007)  
CHLA in Faka N



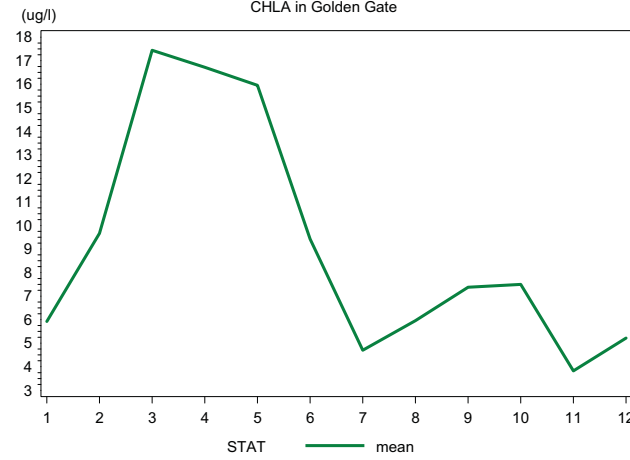
Dry Year (2007)  
CHLA in Faka S



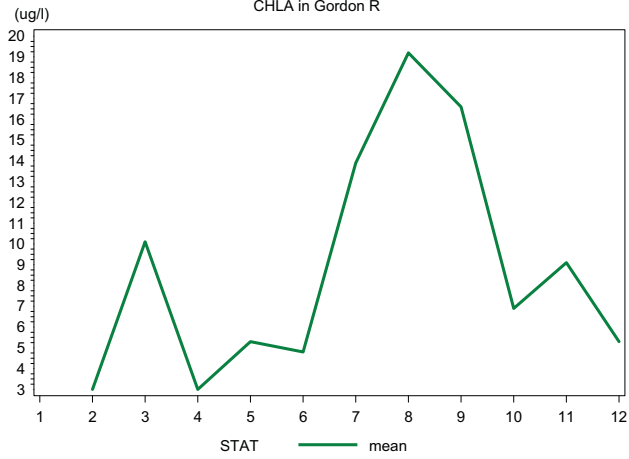
Dry Year (2007)  
CHLA in Fakahatchee



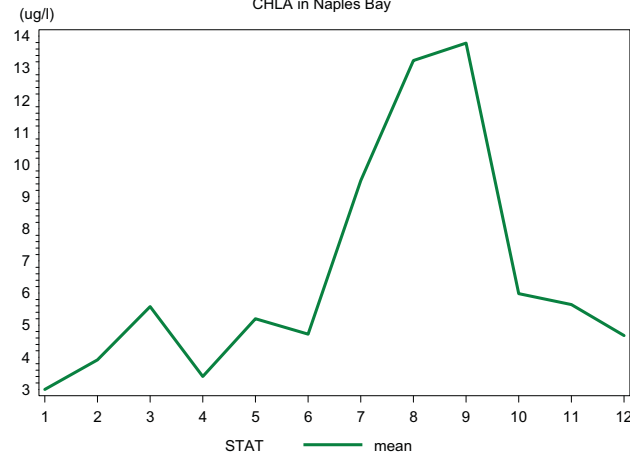
Dry Year (2007)  
CHLA in Golden Gate



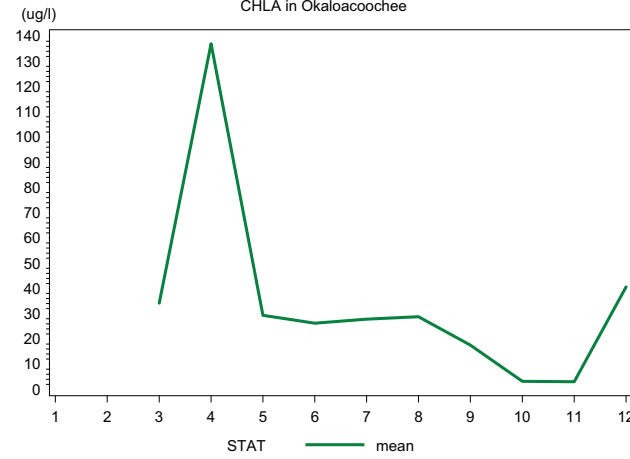
Dry Year (2007)  
CHLA in Gordon R



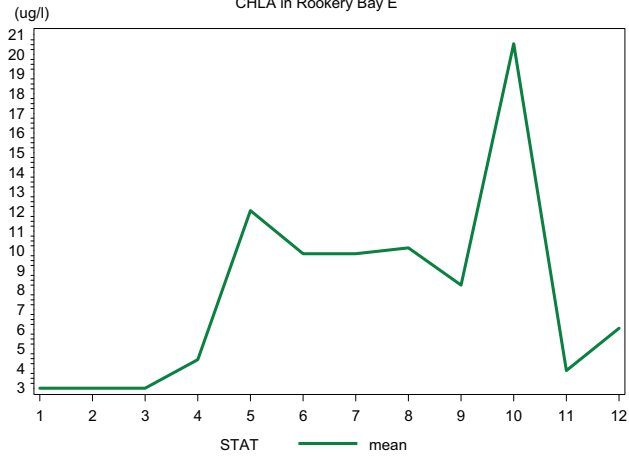
Dry Year (2007)  
CHLA in Naples Bay



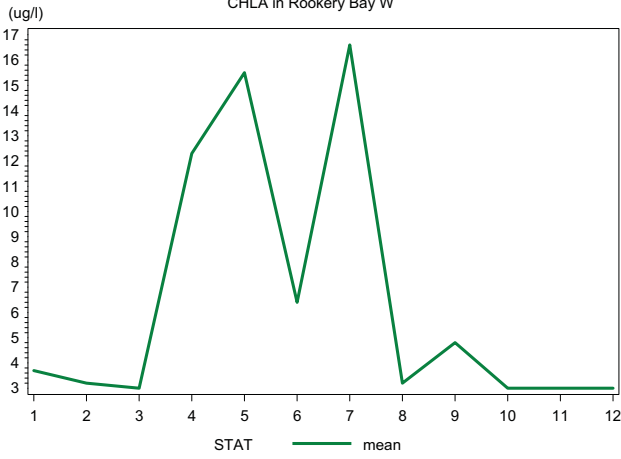
Dry Year (2007)  
CHLA in Okaloacoochee



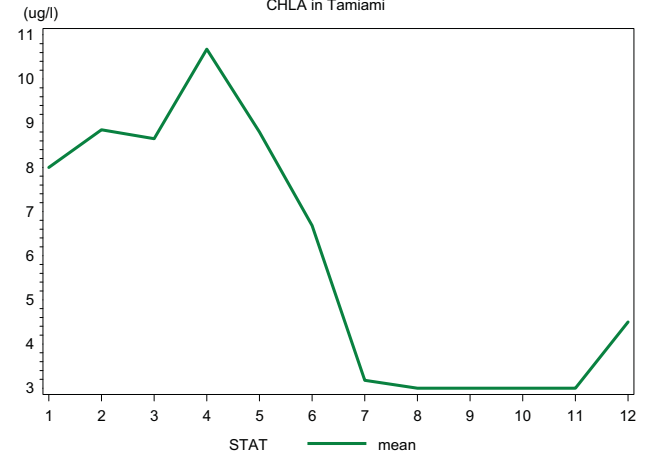
Dry Year (2007)  
CHLA in Rookery Bay E



Dry Year (2007)  
CHLA in Rookery Bay W



Dry Year (2007)  
CHLA in Tamiami



Dry Year (2007)  
CHLA in Ten Thousand

