

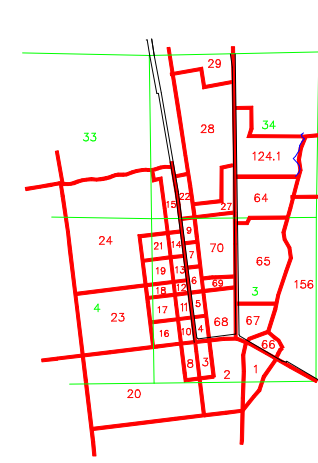
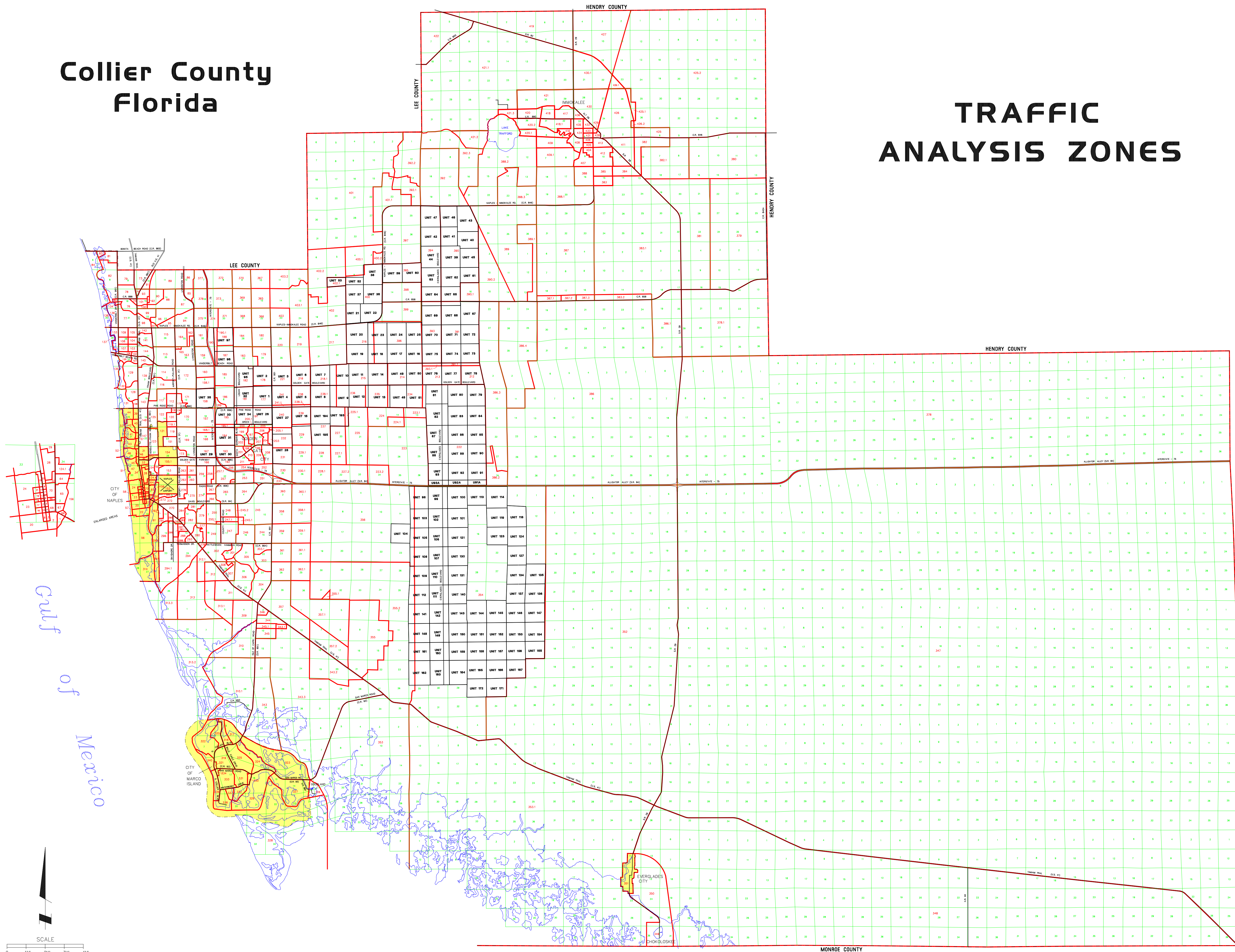
R 25 E R 26 E R 27 E R 28 E R 29 E R 30 E R 31 E R 32 E R 33 E R 34 E

T 46 S  
T 47 S  
T 48 S  
T 49 S  
T 50 S  
T 51 S  
T 52 S  
T 53 S

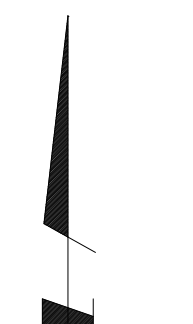
T 46 S  
T 47 S  
T 48 S  
T 49 S  
T 50 S  
T 51 S  
T 52 S  
T 53 S

# Collier County Florida

# TRAFFIC ANALYSIS ZONES



Gulf of Mexico



SCALE  
0 1MI. 2MI. 3MI. 4MI.

PREPARED BY: GRAPHICS AND TECHNICAL SUPPORT SECTION  
COMMUNITY DEVELOPMENT AND ENVIRONMENTAL SERVICES DIVISION  
DATE: 4/2005 FILE: CNTY-TAZ-2005.DWG / PLOT: AUTOCAD-PAL

R 25 E R 26 E R 27 E R 28 E R 29 E R 30 E R 31 E R 32 E R 33 E R 34 E