
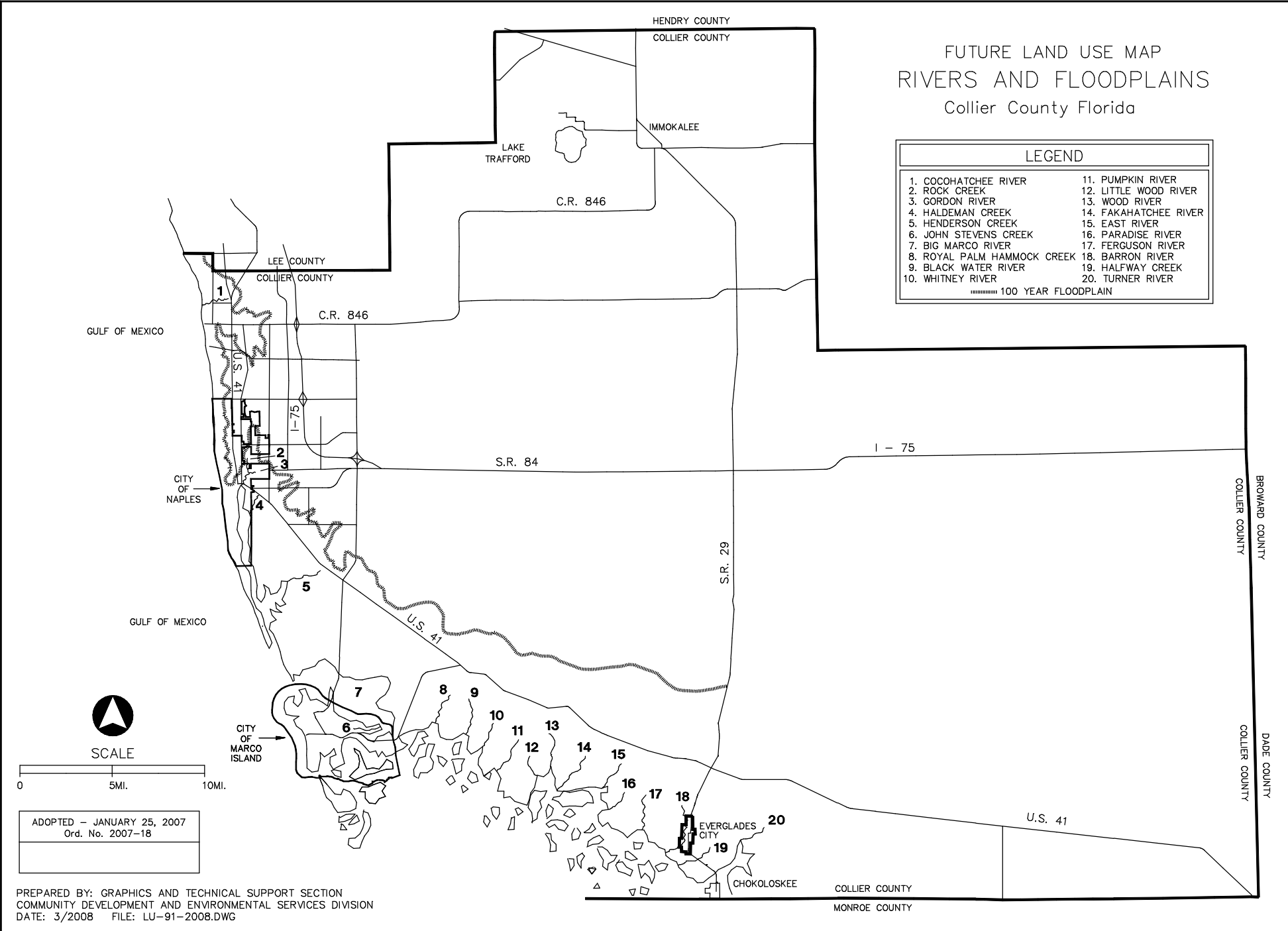
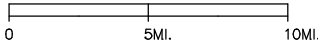


FUTURE LAND USE MAP  
RIVERS AND FLOODPLAINS  
Collier County Florida

LEGEND	
1. COCOHATCHEE RIVER	11. PUMPKIN RIVER
2. ROCK CREEK	12. LITTLE WOOD RIVER
3. GORDON RIVER	13. WOOD RIVER
4. HALDEMAN CREEK	14. FAKAHATCHEE RIVER
5. HENDERSON CREEK	15. EAST RIVER
6. JOHN STEVENS CREEK	16. PARADISE RIVER
7. BIG MARCO RIVER	17. FERGUSON RIVER
8. ROYAL PALM HAMMOCK CREEK	18. BARRON RIVER
9. BLACK WATER RIVER	19. HALFWAY CREEK
10. WHITNEY RIVER	20. TURNER RIVER
 100 YEAR FLOODPLAIN	



SCALE



ADOPTED - JANUARY 25, 2007  
Ord. No. 2007-18

PREPARED BY: GRAPHICS AND TECHNICAL SUPPORT SECTION  
COMMUNITY DEVELOPMENT AND ENVIRONMENTAL SERVICES DIVISION  
DATE: 3/2008 FILE: LU-91-2008.DWG