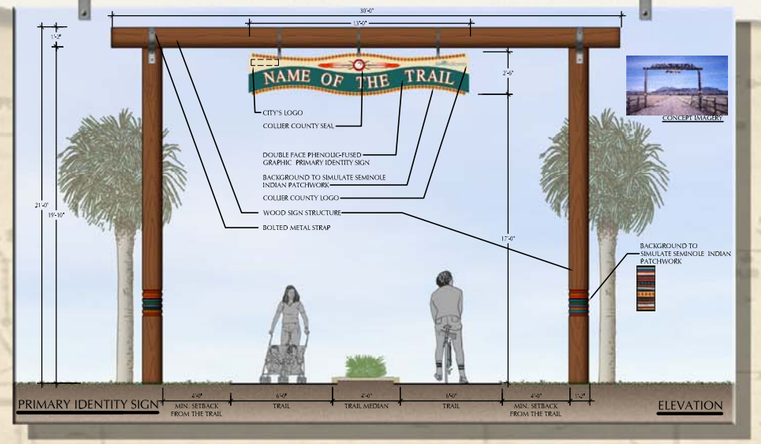

PRIMARY IDENTITY SIGN — ELEVATION



PRIMARY IDENTITY SIGN FOR R.O.W. CONSTRAINED AREAS — ELEVATION

DIRECTIONAL SIGN — ELEVATION

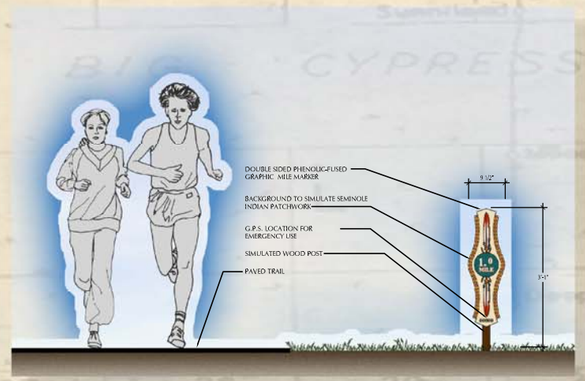

TYPICAL MILE MARKER SIGN — ELEVATION

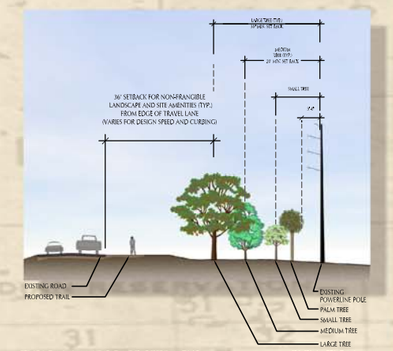

TYPICAL LANDSCAPE SETBACKS — ELEVATION

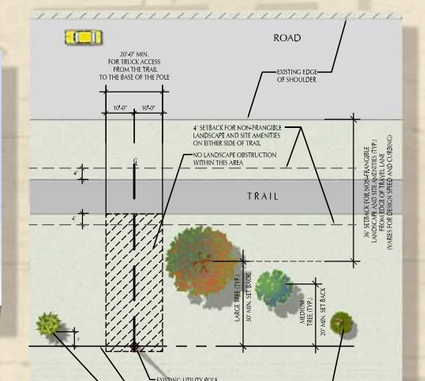

PLAN

TYPICAL INTERPRETIVE SIGN — ELEVATION

RESTROOM / CONCESSIONS

TRAILHEAD BUILDING CONCEPTS

INTERPRETIVE CENTER

Collier County

TRAIL PLANNING & ASSESSMENT FEASIBILITY STUDY

COLLIER COUNTY, FLORIDA

PBSJ · BORRELLI + PARTNERS ARCHITECTURE PLANNING LANDSCAPE INTERIOR · alta PLANNING + DESIGN · rails-to-trails conservancy