






























FLU Legend

-  NATURAL RESOURCE PROTECTION AREA (NRPA)
-  RLSA
-  URBAN-RURAL FRINGE TRANSITION ZONE OVERLAY
-  NORTH BELLE MEADE OVERLAY
-  AGRICULTURAL / RURAL DESIGNATION
-  AGRICULTURAL / RURAL MIXED USE DISTRICT
-  RURAL INDUSTRIAL DISTRICT
-  RURAL SETTLEMENT AREA DISTRICT
-  RURAL FRINGE MIXED USE DISTRICT
-  RECEIVING LANDS
-  SENDING LANDS
-  NEUTRAL LANDS
-  ESTATES DESIGNATION
-  CONSERVATION DES
-  INDUSTRIAL DISTRICT

COMMERCIAL DISTRICT

COMMERCIAL DISTRICT

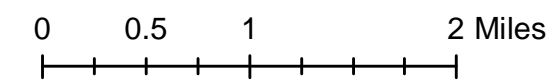
-  MIXED USE ACTIVITY CENTER SUBDISTRICT
-  INTERCHANGE ACTIVITY CENTER SUBDISTRICT
-  LIVINGSTON ROAD / VETERAN'S MEMORIAL BLVD. COMMERCIAL INFILL SUBDISTRICT
-  RESIDENTIAL DENSITY BAND
-  URBAN COASTAL FRINGE SUBDISTRICT
-  URBAN RESIDENTIAL FRINGE SUBDISTRICT
-  URBAN RESIDENTIAL SUBDISTRICT
-  GOODLETTE / PINE RIDGE COMMERCIAL INFILL SUBDISTRICT
-  ORANGE BLOSSOM MIXED USE SUBDISTRICT
-  VANDERBILT BEACH / COLLIER BLVD. COMMERCIAL SUBDISTRICT
-  HENDERSON CREEK MIXED USE SUBDISTRICT
-  BUCKLEY MIXED USE SUBDISTRICT
-  DAVIS BLVD / COUNTY BARN RD MIXED USE DISTRICT



2

 TDR Severance

* The number of acres in recorded conservation is 3,450.



F:\Lindsey\Projects\Planners\joel\dr\drapr\2008\joel\dr\043008N.mxd 04/08

