

LEGEND

- Future Elementary Schools
- Existing Elementary Schools
- Major Roads
- Local Roads
- County Boundary
- Water
- City Limits
- Immokalee Urban Area
- Town of Ave Maria

Elementary School Concurrency Service Areas (CSA)

- E1: Everglades City (1 Elementary School)
- E2: Southwest CSA South (3 Elementary Schools)
- E3: Southwest CSA North (2 Elementary Schools)
- E4: Golden Gate Area (4 Elementary Schools)
- E5: Naples Area (2 Elementary Schools)
- E6: Northwest Area (3 Elementary Schools)
- E7: Northwest Area (3 Elementary Schools)
- E8: Northwest Area (3 Elementary Schools)
- E9: Northwest Area (6 Elementary Schools)
- E10: North Central Area (4 Elementary Schools)
- E11: North Central Area (3 Elementary Schools)
- E12: Immokalee Area (2 Elementary Schools)
- E13, E14, E15: Conservation or Wildlife Refuge Areas (0 Elementary Schools)

Prepared By:
WilsonMiller GIS
 The Geographic Information System Business Unit of:
WilsonMiller, Inc.
 Planners, Engineers, Ecologists, Surveyors, GIS Specialists,
 Landscape Architects, Transportation Consultants
 4571 Colonial Boulevard
 Fort Myers, Florida 33906
 TEL: (239) 529-1020 FAX: (239) 529-3412
 www.wilsonmiller.com
 Offices strategically located to serve our clients

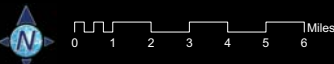
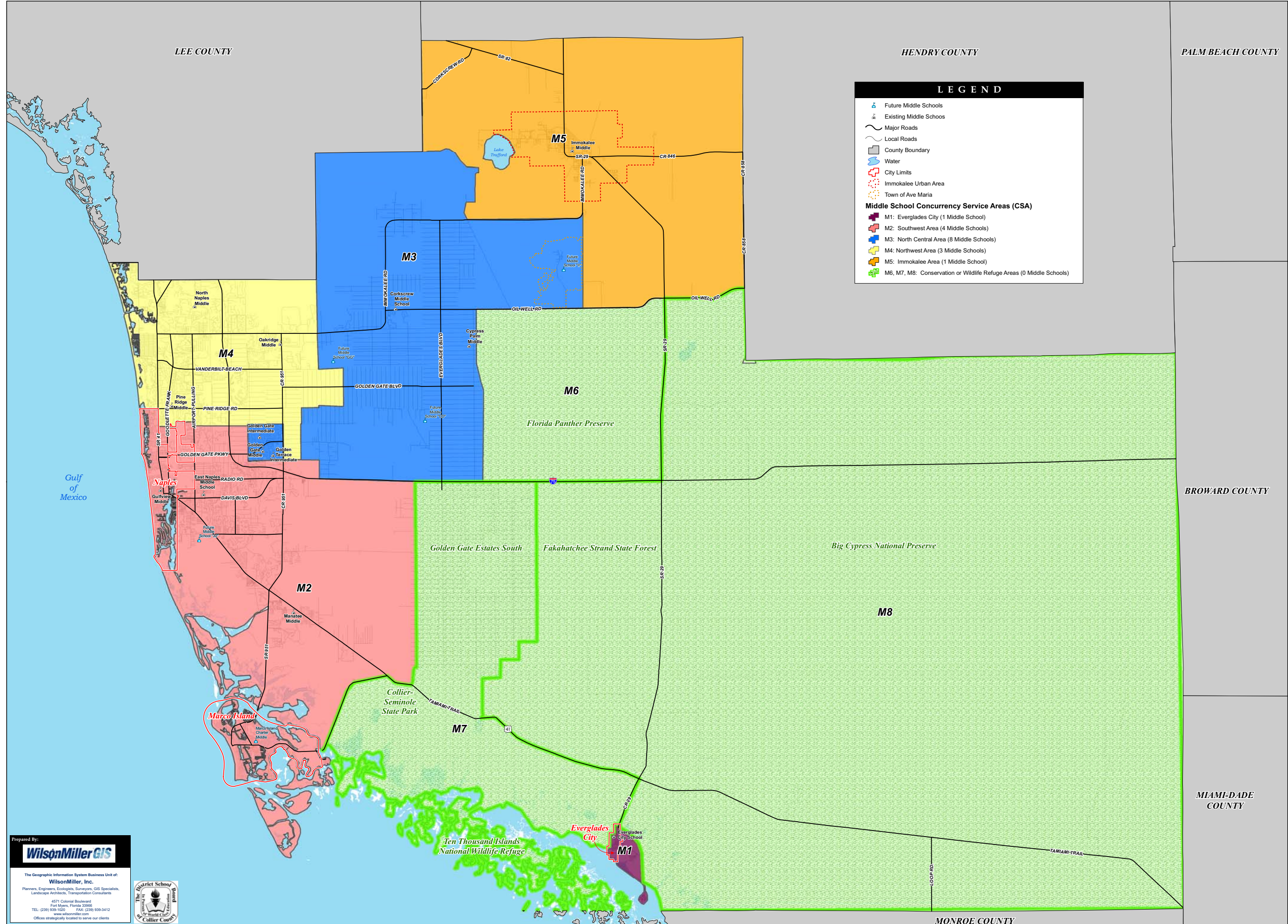


FIGURE : ELEMENTARY SCHOOL CONCURRENCY SERVICE AREAS

THE DISTRICT SCHOOL BOARD OF COLLIER COUNTY

GENERAL NOTES
 This report was prepared using GIS data provided by various agencies. We warrant that the data was prepared by those agencies for the purposes for which it was provided and that we have made a reasonable effort to verify the accuracy of the data. We do not warrant the accuracy of the data for any other purpose. This report is intended for general information and should not be used for any other purpose without the express approval of the District School Board of Collier County. © Copyright 2011 WilsonMiller, Inc. All rights reserved.



LEGEND

- Future Middle Schools
- Existing Middle Schools
- Major Roads
- Local Roads
- County Boundary
- Water
- City Limits
- Immokalee Urban Area
- Town of Ave Maria

Middle School Concurrency Service Areas (CSA)

- M1: Everglades City (1 Middle School)
- M2: Southwest Area (4 Middle Schools)
- M3: North Central Area (8 Middle Schools)
- M4: Northwest Area (3 Middle Schools)
- M5: Immokalee Area (1 Middle School)
- M6, M7, M8: Conservation or Wildlife Refuge Areas (0 Middle Schools)

Prepared By:
WilsonMiller GIS
 The Geographic Information System Business Unit of:
WilsonMiller, Inc.
 Planners, Engineers, Ecologists, Surveyors, GIS Specialists,
 Landscape Architects, Transportation Consultants
 4571 Colonial Boulevard
 Fort Myers, Florida 33906
 TEL: (239) 526-1020 FAX: (239) 526-3412
 www.wilsonmiller.com
 Offices strategically located to serve our clients

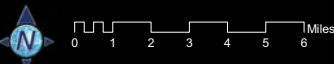
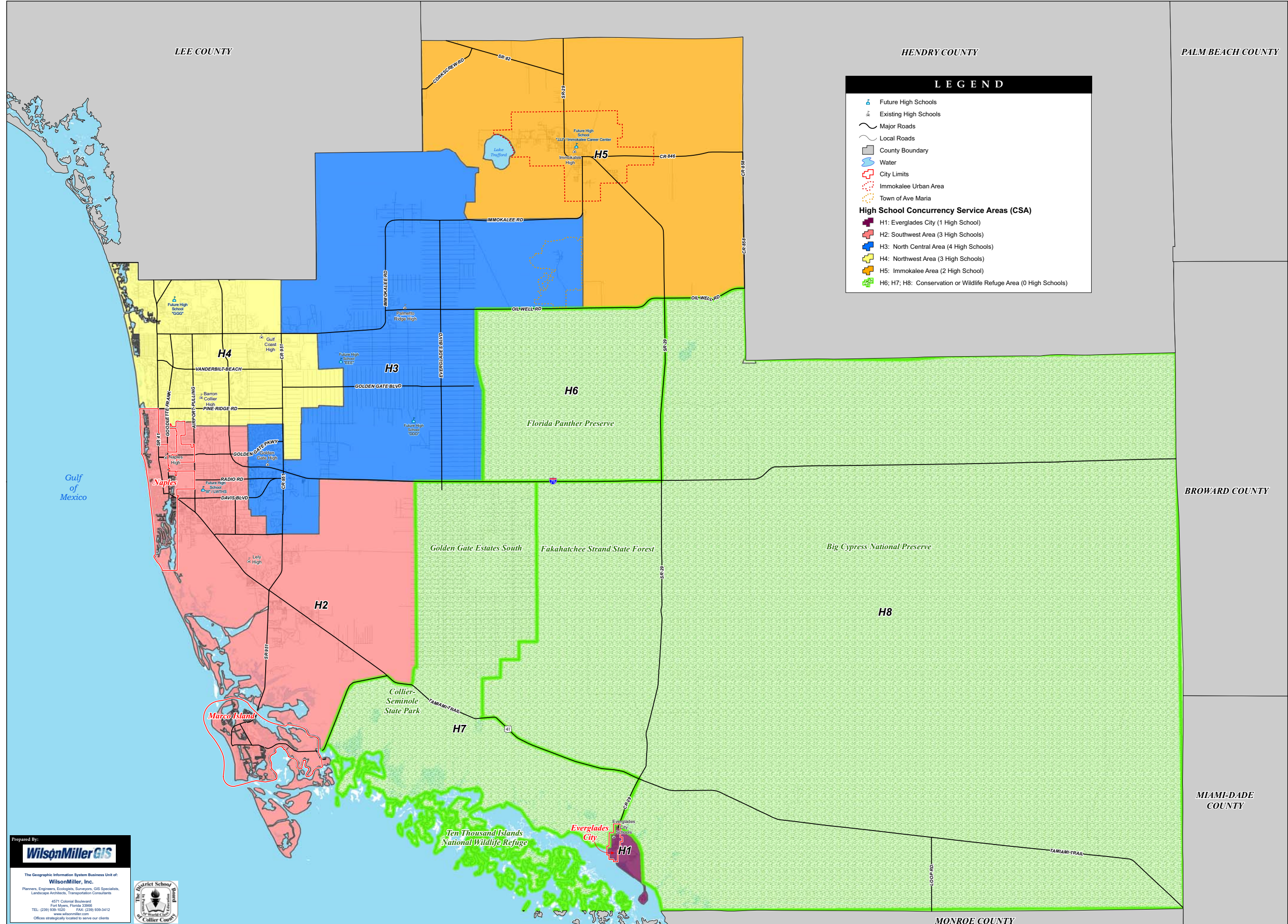


FIGURE : MIDDLE SCHOOL CONCURRENCY SERVICE AREAS

THE DISTRICT SCHOOL BOARD OF COLLIER COUNTY

GENERAL NOTES
 This report was prepared using GIS data provided by various agencies. We warrant that the data was prepared by those agencies for the purposes for which it was provided and that we have made reasonable efforts to ensure the accuracy of the data. We do not warrant the accuracy of the data for any other purpose. This report is intended for general information and should not be used for any other purpose without the express approval of WilsonMiller, Inc. Copyright 2011 WilsonMiller, Inc. All rights reserved. Reproduction is prohibited without the express written permission of WilsonMiller, Inc.



LEGEND

- Future High Schools
- Existing High Schools
- Major Roads
- Local Roads
- County Boundary
- Water
- City Limits
- Immokalee Urban Area
- Town of Ave Maria

High School Concurrency Service Areas (CSA)

- H1: Everglades City (1 High School)
- H2: Southwest Area (3 High Schools)
- H3: North Central Area (4 High Schools)
- H4: Northwest Area (3 High Schools)
- H5: Immokalee Area (2 High School)
- H6; H7; H8: Conservation or Wildlife Refuge Area (0 High Schools)

Prepared By:
WilsonMiller GIS
 The Geographic Information System Business Unit of:
WilsonMiller, Inc.
 Planners, Engineers, Ecologists, Surveyors, GIS Specialists,
 Landscape Architects, Transportation Consultants
 4571 Colonial Boulevard
 Fort Myers, Florida 33906
 TEL: (239) 526-1020 FAX: (239) 526-3412
 www.wilsonmiller.com
 Offices strategically located to serve our clients

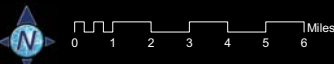


FIGURE : HIGH SCHOOL CONCURRENCY SERVICE AREAS

THE DISTRICT SCHOOL BOARD OF COLLIER COUNTY

GENERAL NOTES
 This report was prepared using GIS data provided by various agencies. We warrant that the data was prepared by our staff or obtained from a reliable source. We do not warrant the accuracy or completeness of the data. This report is intended for general information only and should not be used for any other purpose without the express written approval of WilsonMiller, Inc. Copyright 2011 WilsonMiller, Inc. All rights reserved.