

2001 Certificate of
Occupancy Issuance

2006 Certificate of
Occupancy Issuance

Rural Land Stewardship Special Overlay District

Rural Land Stewardship Special Overlay District

Naples

Naples

Marco Island

Marco Island

Everglades
City

Everglades
City

LEGEND

- Major Roads
- County Boundary
- City Limits
- Immokalee Urban Area
- Town of Ave Maria
- Golden Gate Estates
- Rural Land Stewardship Boundary
- Water
- Certificate of Occupancy Issuance

Density of Certificate of Occupancy Issuance

Color scale from purple (low density) to red (high density).

GENERAL NOTES

This map was prepared using GIS data provided by various sources that may include but are not limited to aerial photos, street and local geographic information. The data was not verified by the District School Board of Collier County. The District School Board of Collier County is not responsible for any errors or omissions in this map. The map is provided for informational purposes only and should not be used for any other purpose. Copyright 2007 WilsonMiller, Inc. All rights reserved. Reproduction is prohibited.

Prepared By:

WilsonMiller GIS

The Geographic Information System Business Unit of:

WilsonMiller, Inc.
Planners, Engineers, Ecologists, Surveyors, GIS Specialists,
Landscape Architects, Transportation Consultants

4571 Colonial Boulevard
Fort Myers, Florida 33966
TEL: (239) 939-1000 FAX: (239) 939-3412
www.wilsonmiller.com
Offices strategically located to serve our clients.

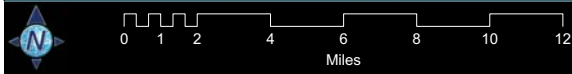
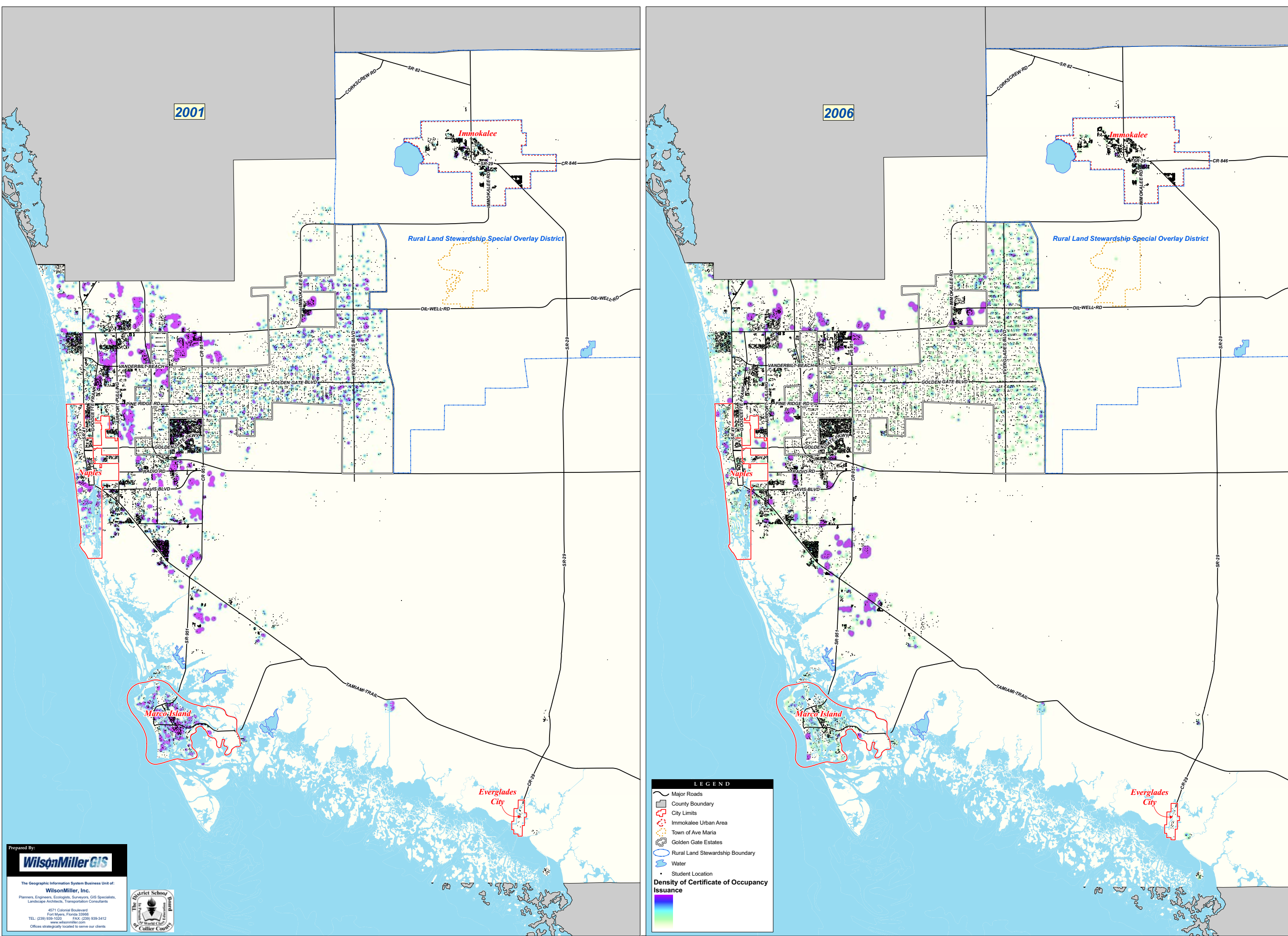


FIGURE 1: CERTIFICATE OF OCCUPANCY TRENDS: 2001 AND 2006

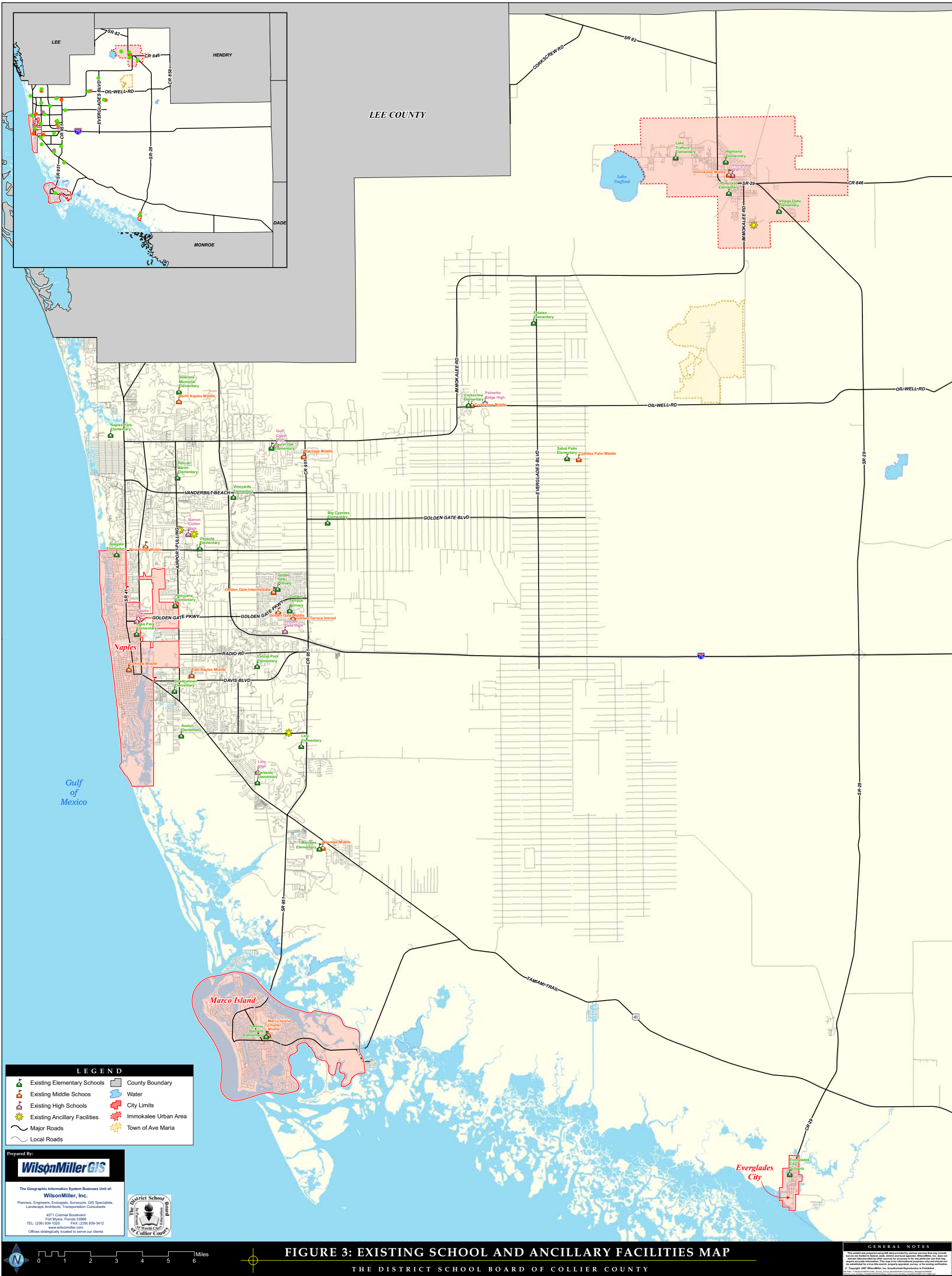
THE DISTRICT SCHOOL BOARD OF COLLIER COUNTY



Prepared By:
WilsonMiller GIS
The Geographic Information System Business Unit of:
WilsonMiller, Inc.
Planners, Engineers, Ecologists, Surveyors, GIS Specialists,
Landscape Architects, Transportation Consultants
4571 Colonial Boulevard
Fort Myers, Florida 33966
TEL: (239) 939-1000 FAX: (239) 939-3412
www.wilsonmiller.com
Offices strategically located to serve our clients.



GENERAL NOTES
This map was prepared using GIS data provided by various sources that may contain errors and should not be used for legal or financial purposes. WilsonMiller, Inc. does not warrant data provided by other sources for accuracy or for any particular use that may require detailed information. This map is for informational purposes only and should not be substituted for a true title search, property appraisal, survey, or for zoning verification.
Copyright 2007 WilsonMiller, Inc. Unpublished Representation is Prohibited.
WilsonMiller, Inc. is an Equal Opportunity Employer.



LEGEND

Existing Elementary Schools

Existing Middle Schools

Existing High Schools

Existing Ancillary Facilities

Major Roads

Local Roads

County Boundary

Water

City Limits

Immokalee Urban Area

Town of Ave Maria

Prepared By:

The Geographic Information System Business Unit of:

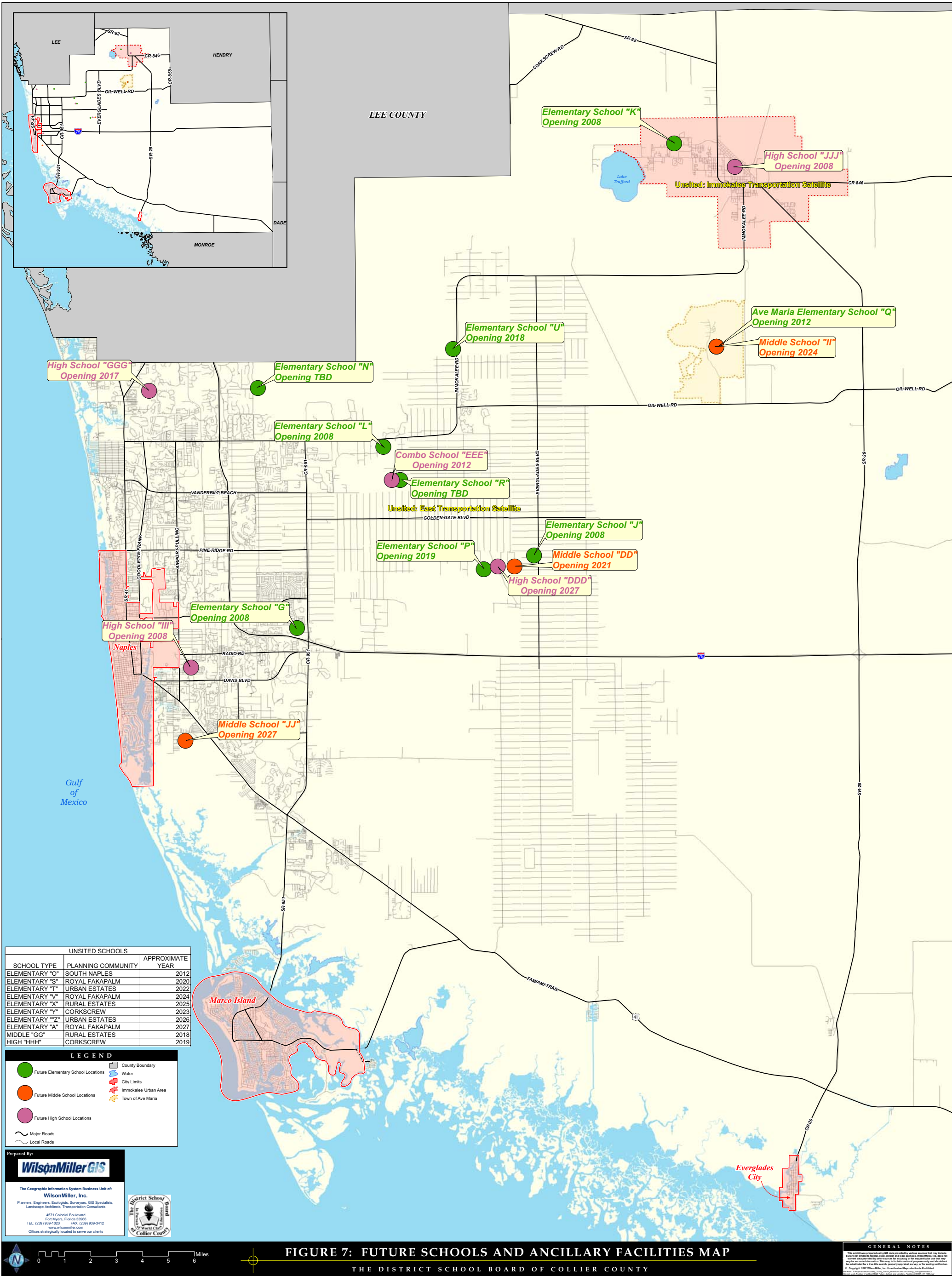
WilsonMiller, Inc.

Planners, Engineers, Ecologists, Surveyors, GIS Specialists,
Landscape Architects, Transportation Consultants

4571 Colonial Boulevard
Fort Myers, Florida 33908
TEL: (239) 939-1020 FAX: (239) 939-3412
www.wilsonmiller.com
Offices strategically located to serve our clients

FIGURE 3: EXISTING SCHOOL AND ANCILLARY FACILITIES MAP
THE DISTRICT SCHOOL BOARD OF COLLIER COUNTY

GENERAL NOTES
This exhibit was prepared using GIS data provided by various agencies that may include but are not limited to: Aerial, State, County and local agencies. WilsonMiller, Inc. does not warrant data provided by other agencies for accuracy or for any purpose other than that which was intended for original use. This map is for informational purposes only and should not be used for any other purpose without the express written consent of WilsonMiller, Inc.
© Copyright 2007 WilsonMiller, Inc. Unauthorized Reproduction is Prohibited.
This map is a product of WilsonMiller, Inc. and is not to be used for any other purpose without the express written consent of WilsonMiller, Inc.



UNSIDED SCHOOLS		
SCHOOL TYPE	PLANNING COMMUNITY	APPROXIMATE YEAR
ELEMENTARY "O"	SOUTH NAPLES	2012
ELEMENTARY "S"	ROYAL FAKAPALM	2020
ELEMENTARY "T"	URBAN ESTATES	2022
ELEMENTARY "V"	ROYAL FAKAPALM	2024
ELEMENTARY "X"	RURAL ESTATES	2025
ELEMENTARY "Y"	CORKSCREW	2023
ELEMENTARY "Z"	URBAN ESTATES	2026
ELEMENTARY "A"	ROYAL FAKAPALM	2027
MIDDLE "GG"	RURAL ESTATES	2018
HIGH "HHH"	CORKSCREW	2019

LEGEND

Future Elementary School Locations

Future Middle School Locations

Future High School Locations

County Boundary

Water

City Limits

Immokalee Urban Area

Town of Ave Maria

Major Roads

Local Roads

Prepared By:

WilsonMillerGIS

The Geographic Information System Business Unit of:
Planners, Engineers, Ecologists, Surveyors, GIS Specialists,
Landscape Architects, Transportation Consultants

4571 Colonial Boulevard
Fort Myers, Florida 33908
TEL: (239) 939-1020 FAX: (239) 939-3412
www.wilsonmiller.com
Offices strategically located to serve our clients

The District School Board of Collier County

Collier County

FIGURE 7: FUTURE SCHOOLS AND ANCILLARY FACILITIES MAP

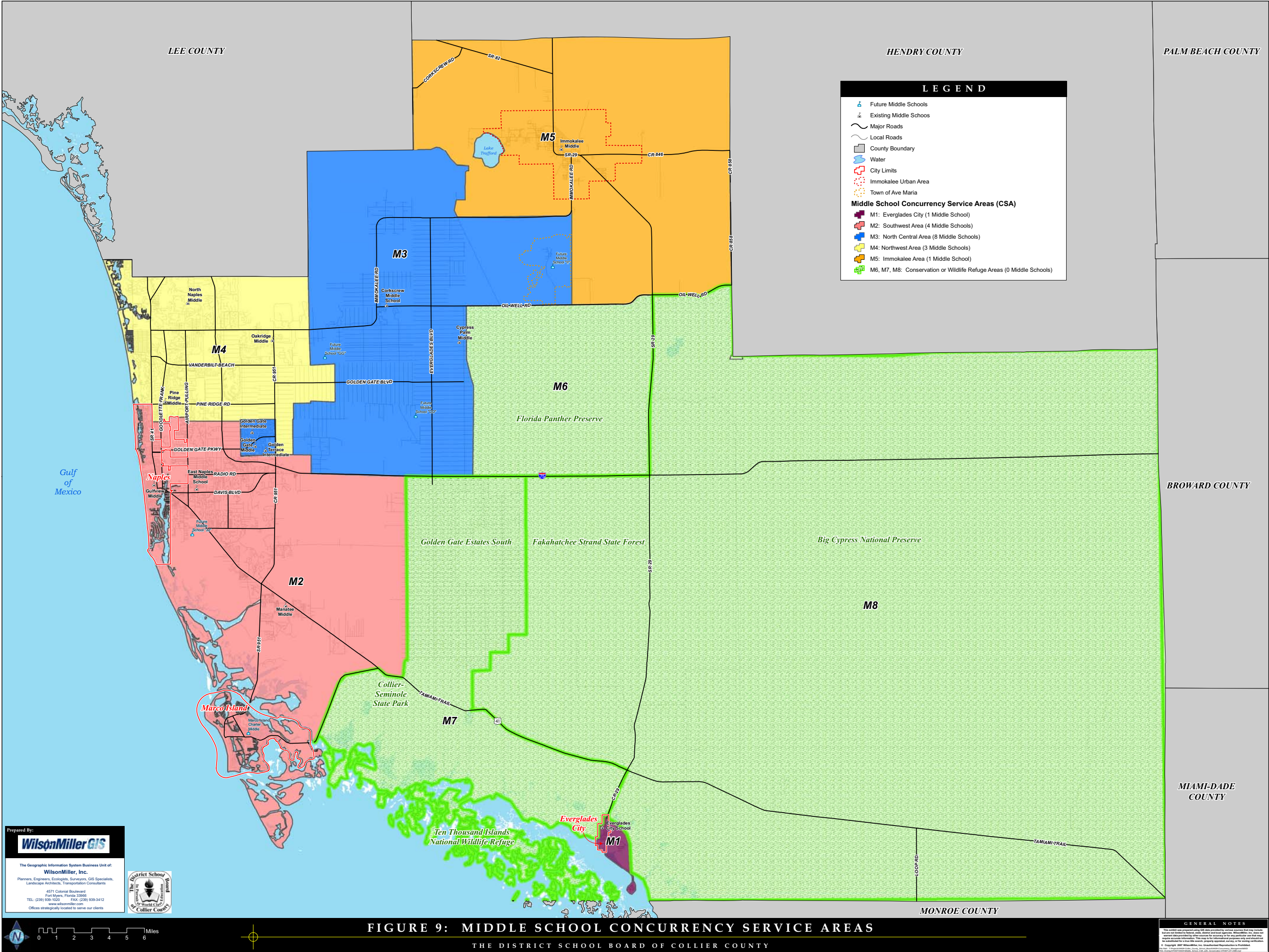
THE DISTRICT SCHOOL BOARD OF COLLIER COUNTY

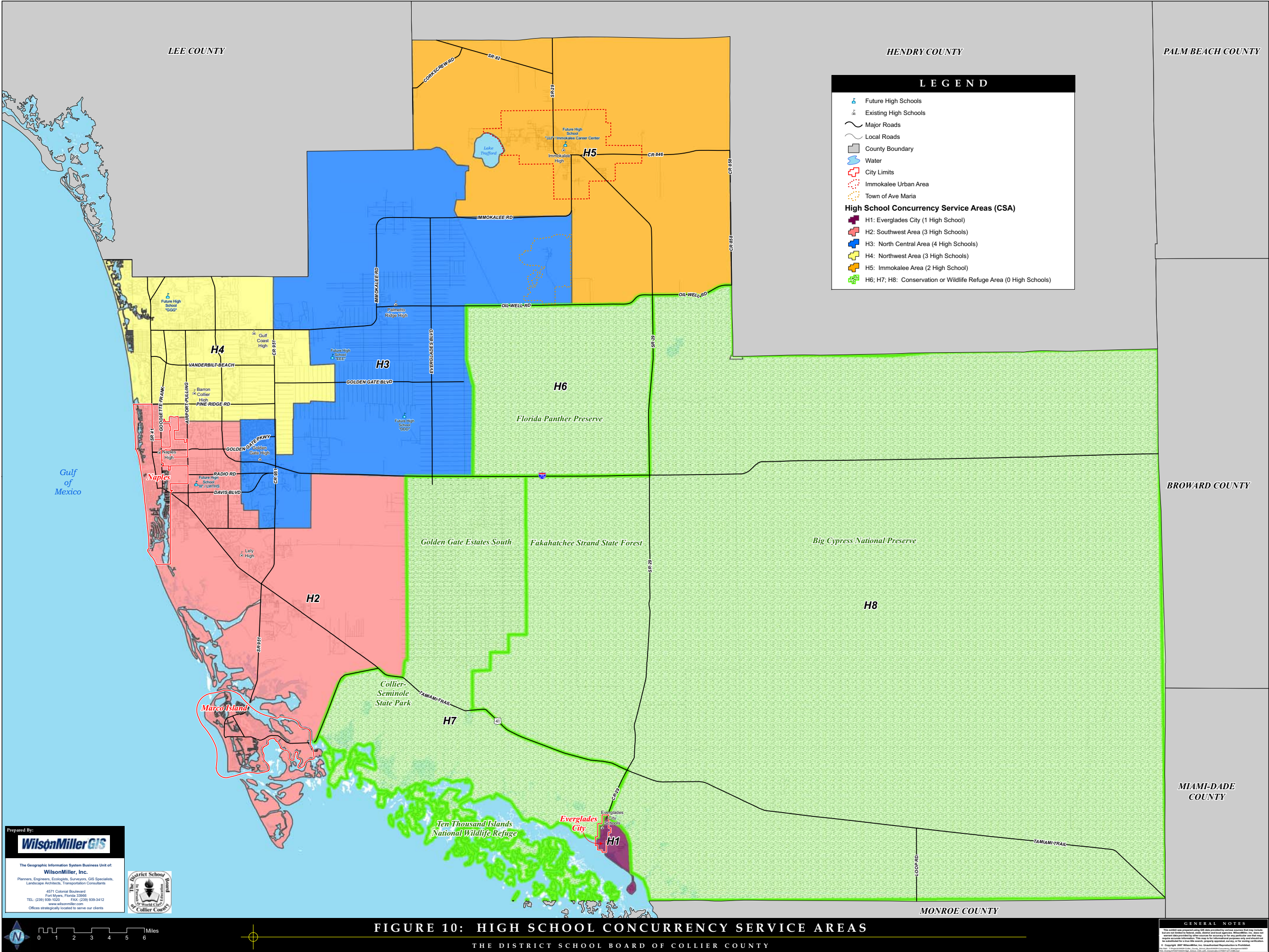
GENERAL NOTES

This exhibit was prepared using GIS data provided by various sources that may include but are not limited to: Aerial, GPS, and other sources. WilsonMiller, Inc. does not warrant data provided by other sources for accuracy. For any professional use, this map requires accurate information. This map is for informational purposes only and should not be relied upon for any other purpose. Properly prepared, dated, and for planning information.

© Copyright 2007 WilsonMiller, Inc. Unauthorized Reproduction is Prohibited.

Revised: 10/2007





Prepared By:
WilsonMiller GIS

The Geographic Information System Business Unit of:
WilsonMiller, Inc.
Planners, Engineers, Ecologists, Surveyors, GIS Specialists,
Landscape Architects, Transportation Consultants

4571 Colonial Boulevard
Fort Myers, Florida 33906
TEL: (239) 526-1020 FAX: (239) 526-3412
www.wilsonmiller.com
Offices strategically located to serve our clients



FIGURE 10: HIGH SCHOOL CONCURRENCY SERVICE AREAS

THE DISTRICT SCHOOL BOARD OF COLLIER COUNTY

GENERAL NOTES

This report was prepared using GIS data provided by various agencies. While every effort has been made to ensure the accuracy of the data, the user assumes all responsibility for the use of the data. The user should verify the data for accuracy and completeness before using it for any purpose. The user should also verify the data for any errors or omissions before using it for any purpose. The user should also verify the data for any errors or omissions before using it for any purpose.

