

**LEGEND**

	Existing Elementary Schools		County Boundary
	Existing Middle Schools		Water
	Existing High Schools		City Limits
	Existing Ancillary Facilities		Immokalee Urban Area
	Major Roads		Town of Ave Maria
	Local Roads		

Prepared By:

**WilsonMiller GIS**

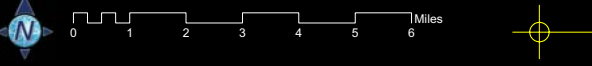
The Geographic Information System Business Unit of:

**WilsonMiller, Inc.**

Planners, Engineers, Ecologists, Surveyors, GIS Specialists, Landscape Architects, Transportation Consultants

4571 Colonial Boulevard  
Fort Myers, Florida 33908  
TEL: (239) 939-1020 FAX: (239) 939-3412  
www.wilsonmiller.com

Offices strategically located to serve our clients

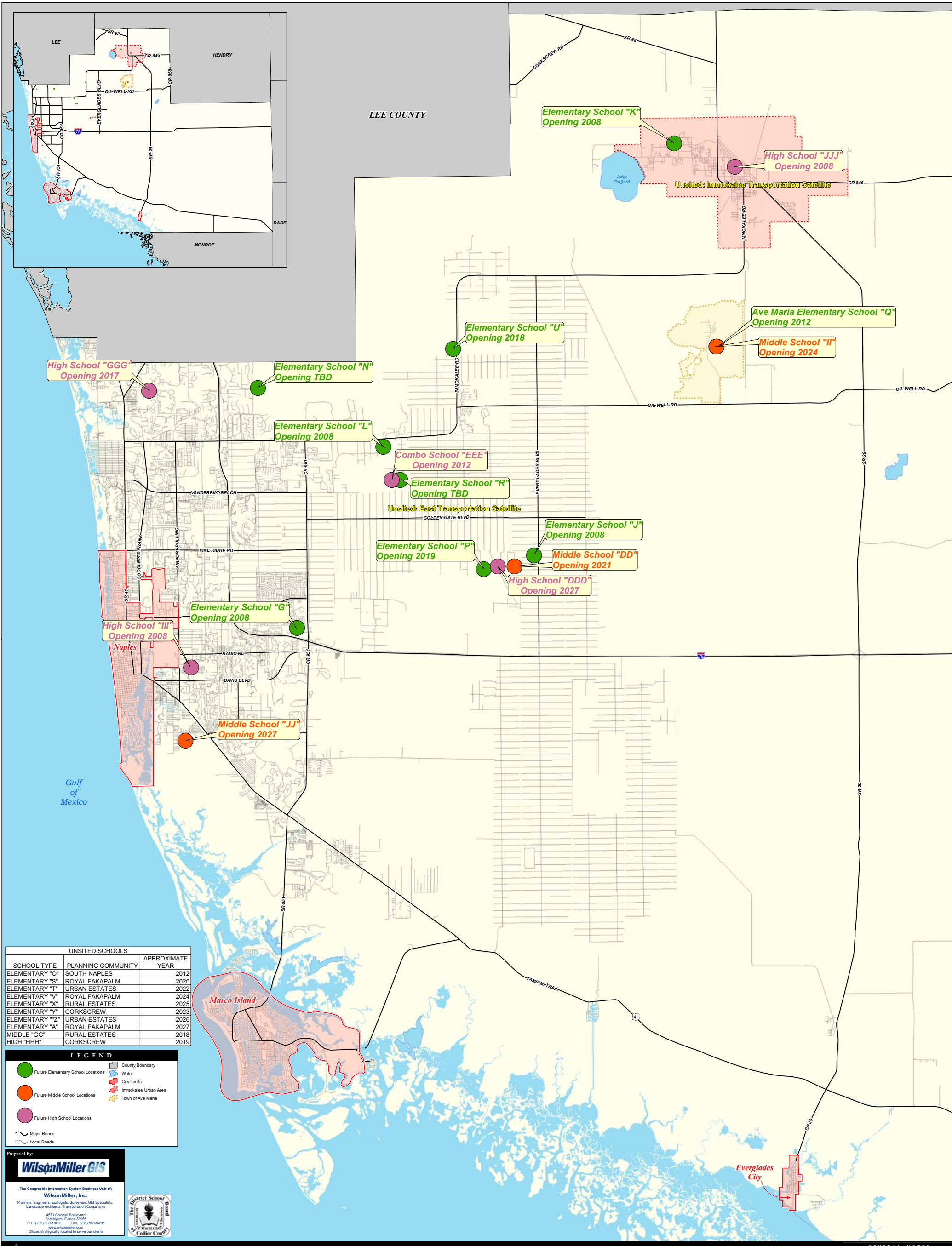
**FIGURE : EXISTING SCHOOL AND ANCILLARY FACILITIES MAP**

THE DISTRICT SCHOOL BOARD OF COLLIER COUNTY

**GENERAL NOTES**

This exhibit was prepared using GIS data provided by various agencies. Data may contain errors and should be verified before, after, during and post-project. WilsonMiller, Inc. does not assume any liability for errors contained herein. This map is for informational purposes only and should not be used for any other purpose. Accuracy is not guaranteed. Accuracy is not guaranteed. Accuracy is not guaranteed.

© Copyright 2007 WilsonMiller, Inc. Unauthorised Reproduction is Prohibited.



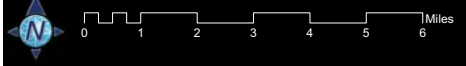
UNSITED SCHOOLS		
SCHOOL TYPE	PLANNING COMMUNITY	APPROXIMATE YEAR
ELEMENTARY "O"	SOUTH NAPLES	2012
ELEMENTARY "S"	ROYAL FAKAPALM	2020
ELEMENTARY "T"	URBAN ESTATES	2022
ELEMENTARY "V"	ROYAL FAKAPALM	2024
ELEMENTARY "X"	RURAL ESTATES	2025
ELEMENTARY "Y"	CORKSCREW	2023
ELEMENTARY "Z"	URBAN ESTATES	2026
ELEMENTARY "A"	ROYAL FAKAPALM	2027
MIDDLE "GG"	RURAL ESTATES	2018
HIGH "HHH"	CORKSCREW	2019

**LEGEND**

- Future Elementary School Locations
- Future Middle School Locations
- Future High School Locations
- County Boundary
- Water
- City Limits
- Immokalee Urban Area
- Town of Ave Maria
- Major Roads
- Local Roads

Prepared By:  
**WilsonMiller GIS**

The Geographic Information System Business Unit of:  
**WilsonMiller, Inc.**  
 Planners, Engineers, Ecologists, Surveyors, GIS Specialists,  
 Landscape Architects, Transportation Consultants  
 4571 Colonial Boulevard  
 Fort Myers, Florida 33908  
 TEL: (239) 939-1020 FAX: (239) 939-3412  
 www.wilsonmiller.com  
 Offices strategically located to serve our clients



**FIGURE : FUTURE SCHOOLS AND ANCILLARY FACILITIES MAP**

THE DISTRICT SCHOOL BOARD OF COLLIER COUNTY

**GENERAL NOTES**  
 This exhibit was prepared using GIS data provided by various agencies. Data may contain errors and should be verified by the user. WilsonMiller, Inc. does not warrant the accuracy of the data. This map is for informational purposes only and should not be used for any other purpose. Copyright 2007 WilsonMiller, Inc. Unrestricted Reproduction is Prohibited.