





GIS Mapping: Beth Yang
File: EvacuationRoutes.mxd

-  Traffic Control Points
-  Evacuation Routes
-  Water Bodies
-  County Boundary

TR - 7
COLLIER COUNTY
HURRICANE EVACUATION ROUTES

Transportation Services Division
Transportation Planning Department

