




# ACTIVITY CENTER #7

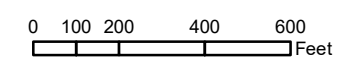
RATTLESNAKE HAMMOCK ROAD (C.R. 864) - C.R. 951

Collier County, Florida

AMENDED - SEPTEMBER 10, 2003 (Ord. No. 2003-44)
AMENDED - SEPTEMBER 13, 2011 (Ord. No. 2011-26)
AMENDED - OCTOBER 25, 2011 (Ord. No. 2011-40)
AMENDED - JULY 8, 2014 (Ord. No. 2014-27)
AMENDED - JUNE 13, 2017 (Ord. No. 2017-22)
AMENDED - JUNE 28, 2022 (Ord. No. 2022-28)

## LEGEND

-  ACTIVITY CENTER BOUNDARY
- RSF-3** EXISTING ZONING  
(NOTE: PROVIDED FOR INFORMATIONAL PURPOSES ONLY; THE OFFICIAL SOURCE OF ZONING INFORMATION IS THE ZONING ATLAS SET, WHICH IS PART OF THE COLLIER COUNTY LAND DEVELOPMENT CODE, ORDINANCE NO. 04-41, AS AMENDED)
-  DEVELOPED LAND USE
-  EXISTING BUILDINGS AND STRUCTURES



PREPARED BY: GIS/CAD MAPPING SECTION  
GROWTH MANAGEMENT DEPARTMENT  
FILE: FINAL ACTIVITY CENTER 7.MXD  
Date: 12/15/2022

