

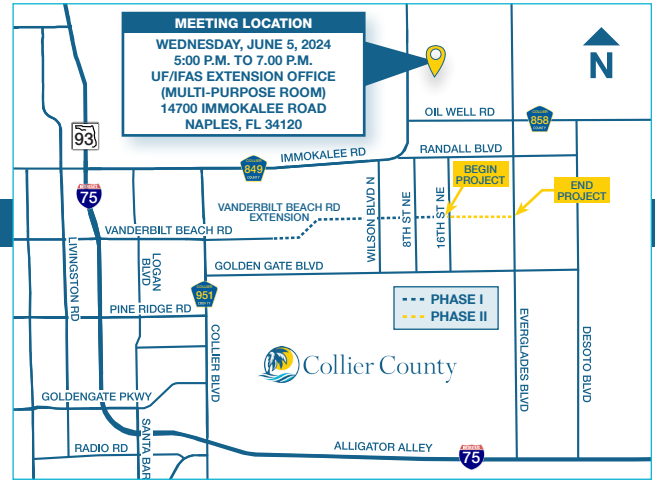
# VANDERBILT BEACH ROAD EXTENSION PHASE II 30 PERCENT DESIGN PLANS PUBLIC INFORMATION MEETING

June 5, 2024



## Welcome

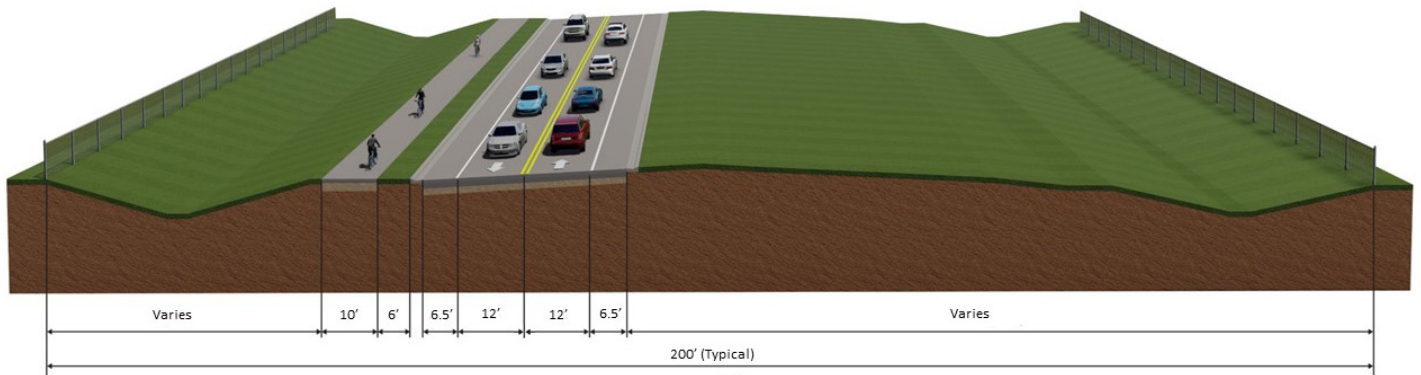
Thank you for attending the Vanderbilt Beach Road Extension Phase II 30 Percent Design Plans Public Information Meeting. The purpose of today's meeting is to give interested parties an opportunity to review the design concepts and provide feedback early in the design process. The Exhibits presented at the Public Meeting will also be available at [www.colliercountyfl.gov/transportationprojects](http://www.colliercountyfl.gov/transportationprojects)



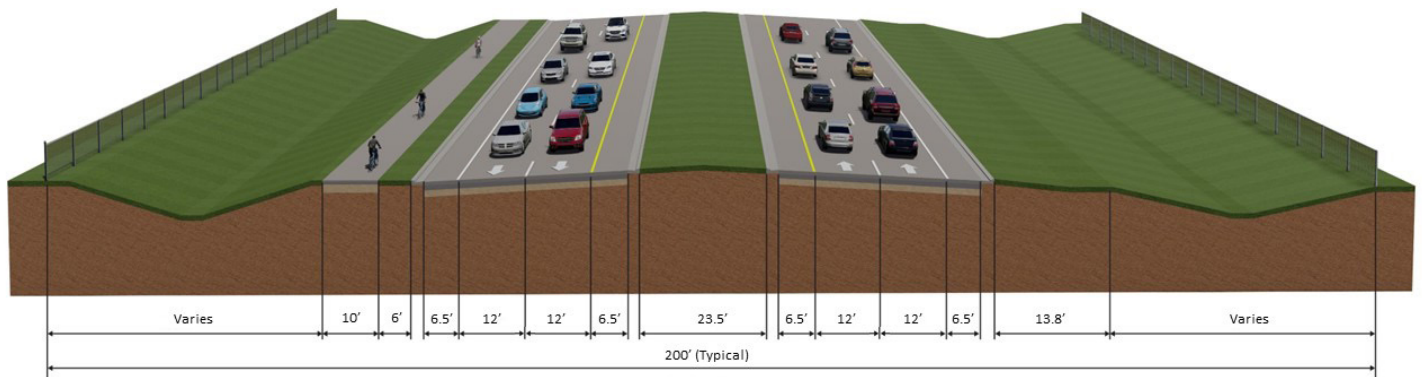
## Project Improvements

The project will initially extend the Vanderbilt Beach Road corridor as an undivided two-lane roadway with shoulders, curb and gutters, and a paved multi-use pathway. This will adhere to the project budget and accommodate initial traffic needs. These initial improvements are being designed within a four-lane divided roadway right-of-way footprint which will accommodate future anticipated traffic volumes. This phase of the Vanderbilt Beach Road Extension will extend approximately 2.0 miles.

### Interim – 2 Lane



### Future – 4 Lane (Expandable to 6 Lane)



(MORE INFORMATION ON BACK)

Collier County Transportation Engineering Division  
 2885 S. Horseshoe Drive  
 Naples, FL 34104  
 Phone: (239) 252-5844  
[TECM@colliercountyfl.gov](mailto:TECM@colliercountyfl.gov)

## Project Purpose

This project continues the purpose of the Vanderbilt Beach Road Extension Phase I project, which is to provide an alternate route for people who live east of Collier Boulevard in Golden Gate Estates. Effectively, the project will relieve traffic from Immokalee Road, Randall Boulevard, and Golden Gate Boulevard. The connection to Everglades Boulevard also offers much needed connectivity to an eastern, north-south corridor. The additional capacity and connectivity will decrease travel delay and emergency response times in the project area.

## Project Schedule

Design for the roadway improvements is anticipated to be completed by Spring 2025; Environmental permit coordination and applications will be submitted to South Florida Water Management District (SFWMD) and the Army Corps of Engineers. The right-of-way process will continue concurrently through the final design and initial bid document preparation. Once design is complete, and all permits and rights-of-way are obtained, a construction contractor will be procured through a bidding process and construction will follow. The anticipated schedule for the Vanderbilt Beach Road Extension Phase II improvements is as follows:

Milestone	2023	2024	2025	2026	2027
Design & Permitting		[Yellow bar spanning 2024 and 2025]			
Right-of-Way Acquisition		[Yellow bar spanning 2024 and 2025]			
Procurement			[Yellow bar in 2025]		
Construction				[Yellow bar spanning 2026 and 2027]	



### NEXT PUBLIC MEETING

Another public meeting will be held after the 60 Percent Design Phase is complete and before the 90 Percent Design Phase is complete. We anticipate the second meeting sometime in October 2024.

### COMMENTS

We welcome and encourage your comments and questions regarding the Vanderbilt Beach Road Extension Phase II 30 Percent Design Plans. Your input, along with the technical evaluations, will provide the basis for the final design. Please fill out a Comment Form before you leave tonight's meeting, or email your comments to: [TECM@colliercountyfl.gov](mailto:TECM@colliercountyfl.gov), or mail your comments to: Collier County Transportation Engineering Division, Attention: Bee Thao, P.E., 2885 South Horseshoe Drive, Naples, FL 34104.

PLEASE RETURN COMMENT SHEETS WITHIN 14 DAYS. THE PUBLIC COMMENT PERIOD WILL END ON JUNE 20, 2024