

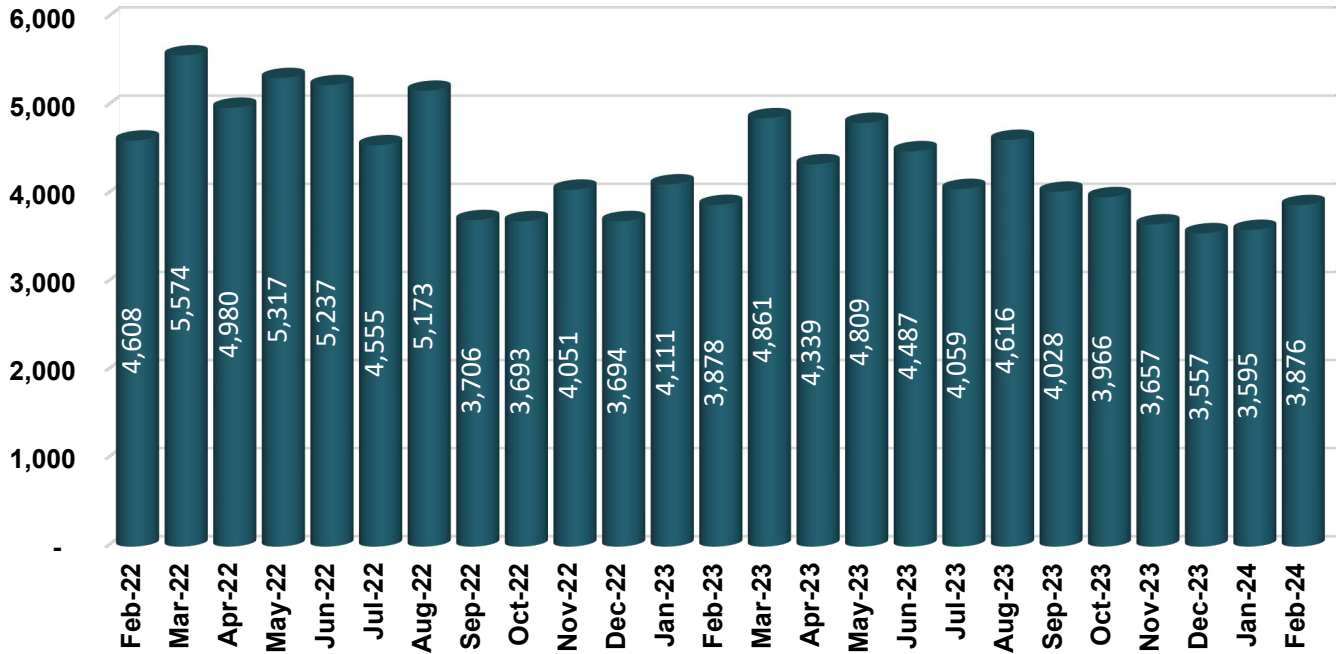


February 2024
Monthly Statistics

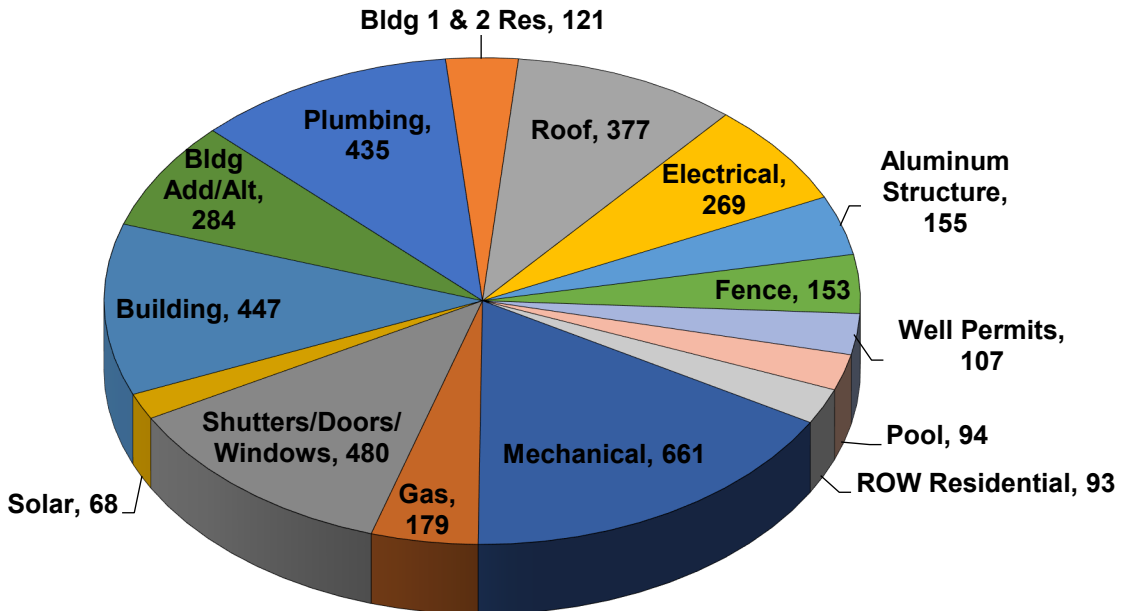


Building Plan Review Statistics

All Permits Applied by Month

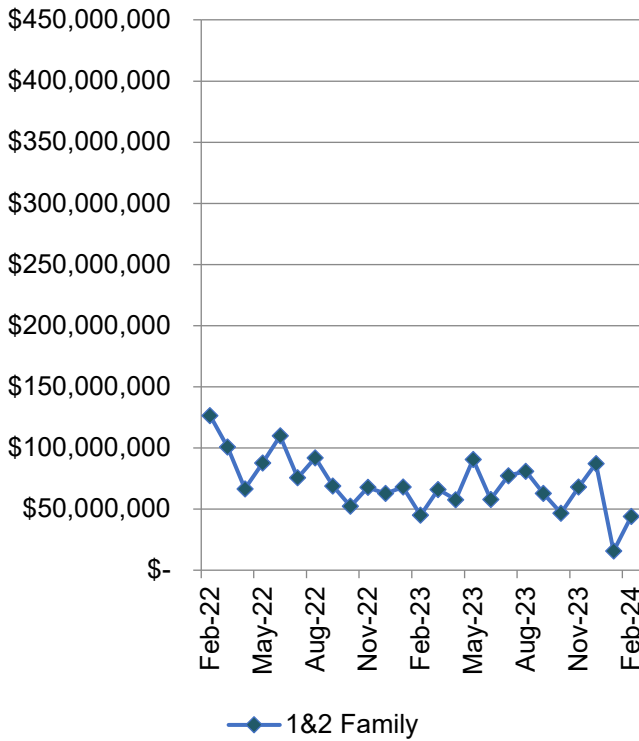


Top 15 of 35 Building Permit Types Applied

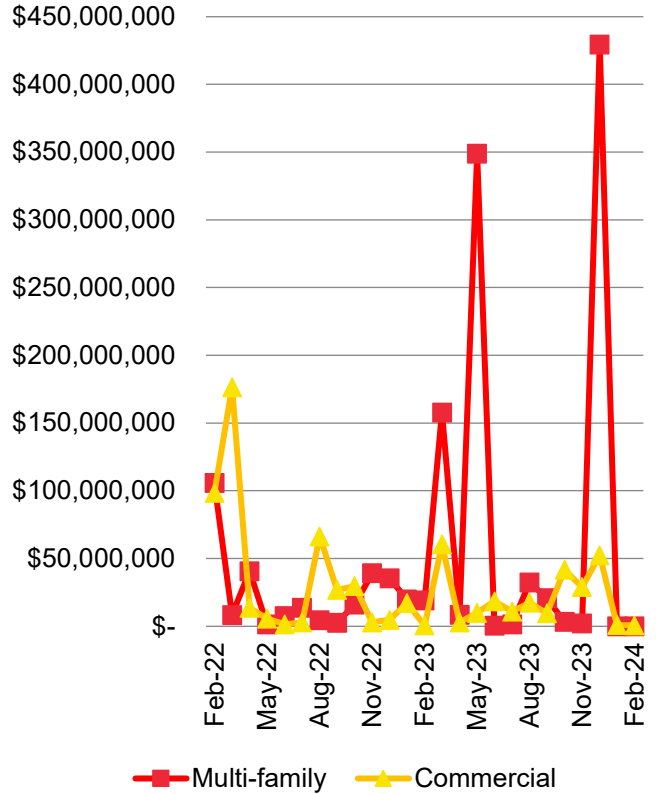


Building Plan Review Statistics

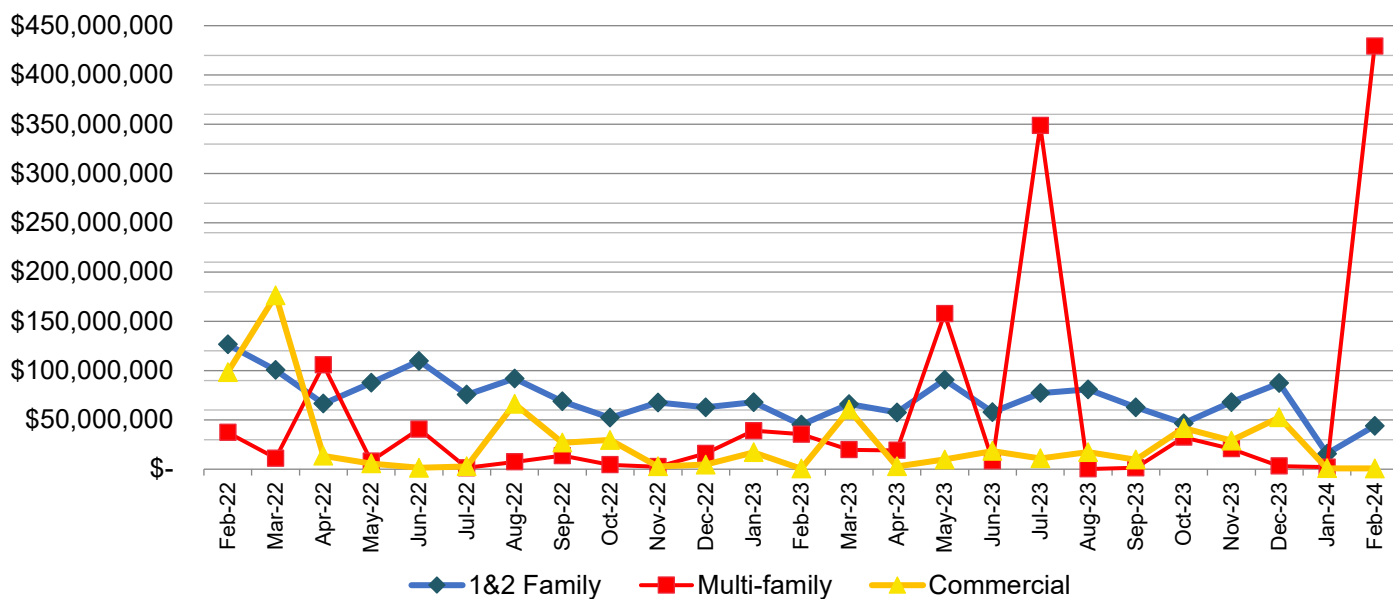
**Monthly 1 & 2 Family Total
Construction Value by Applied Date**



**Monthly Multi-family & Commercial Total
Construction Value by Applied Date**

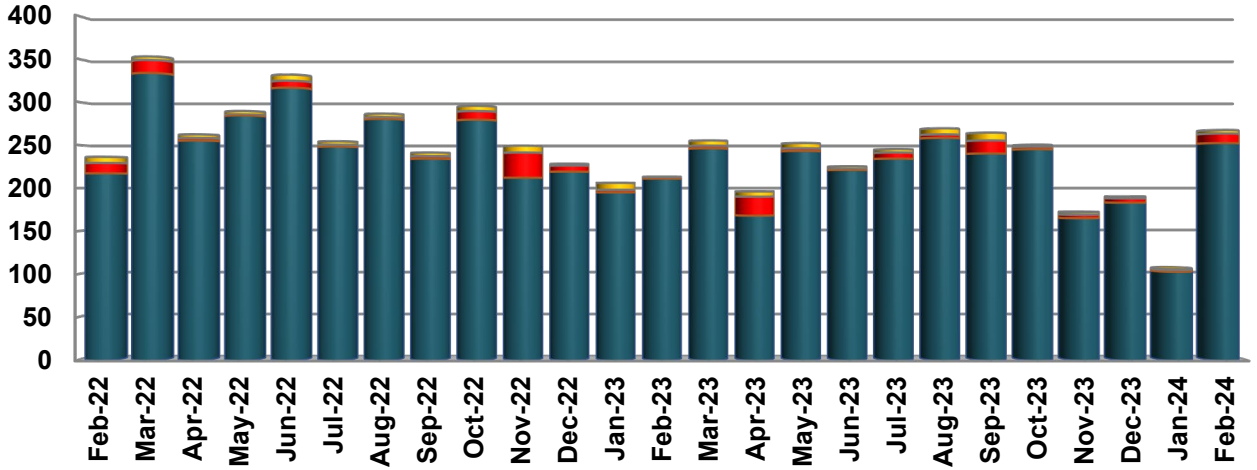


Monthly Total Construction Value by Applied Date



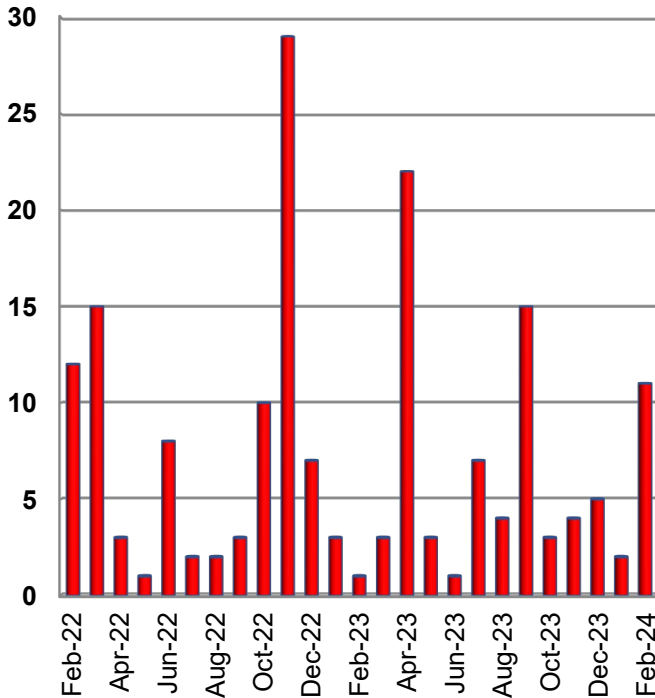
Building Plan Review Statistics

New Construction Building Permits Issued by Month

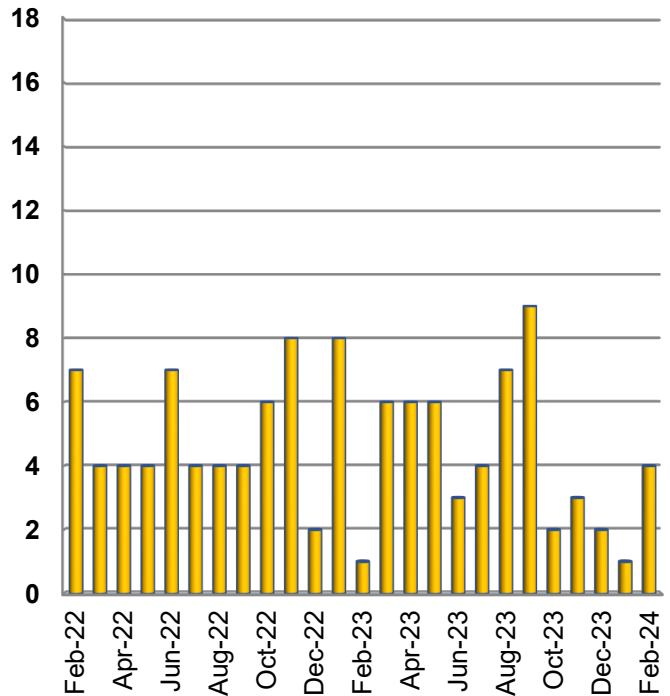


	Feb-22	Mar-22	Apr-22	May-22	Jun-22	Jul-22	Aug-22	Sep-22	Oct-22	Nov-22	Dec-22	Jan-23	Feb-23	Mar-23	Apr-23	May-23	Jun-23	Jul-23	Aug-23	Sep-23	Oct-23	Nov-23	Dec-23	Jan-24	Feb-24
Commercial	7	4	4	4	7	4	4	4	6	8	2	8	1	6	6	6	3	4	7	9	2	3	2	1	4
Multi-family	12	15	3	1	8	2	2	3	10	29	7	3	1	3	22	3	1	7	4	15	3	4	5	2	11
1&2 Family	217	333	255	284	316	248	280	234	279	212	219	195	211	246	168	243	221	234	258	240	245	165	183	103	252

New Multi-family Building Permits Issued by Month

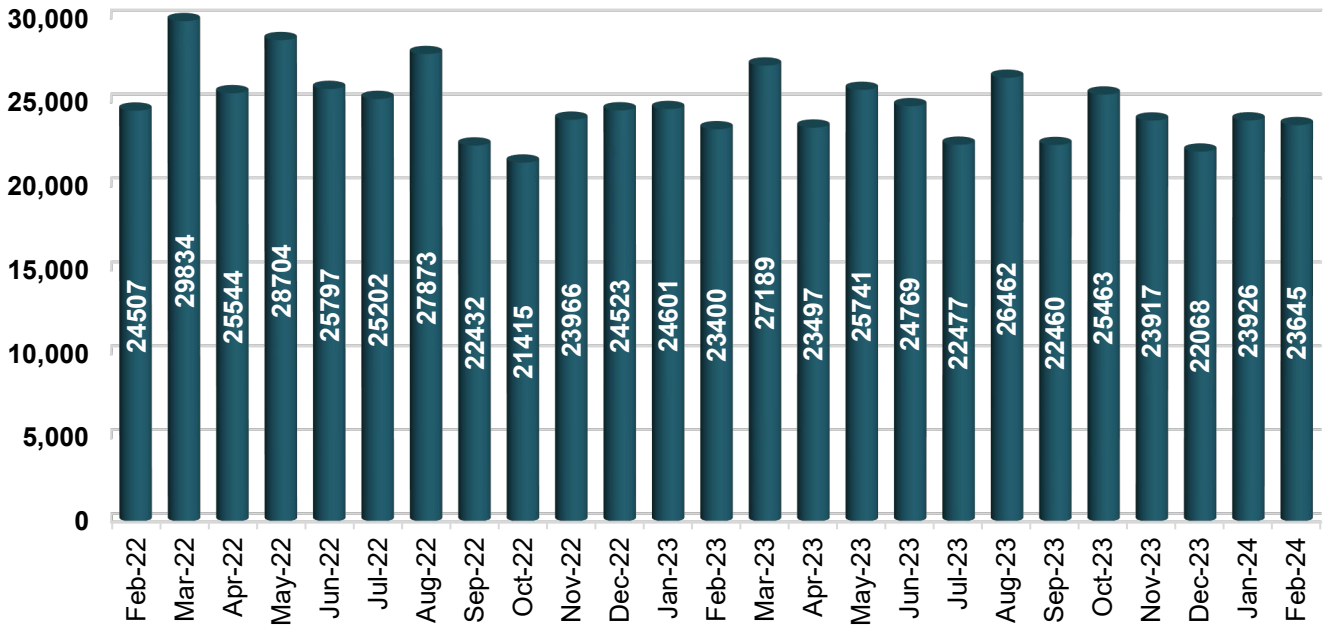


New Commercial Building Permits Issued by Month

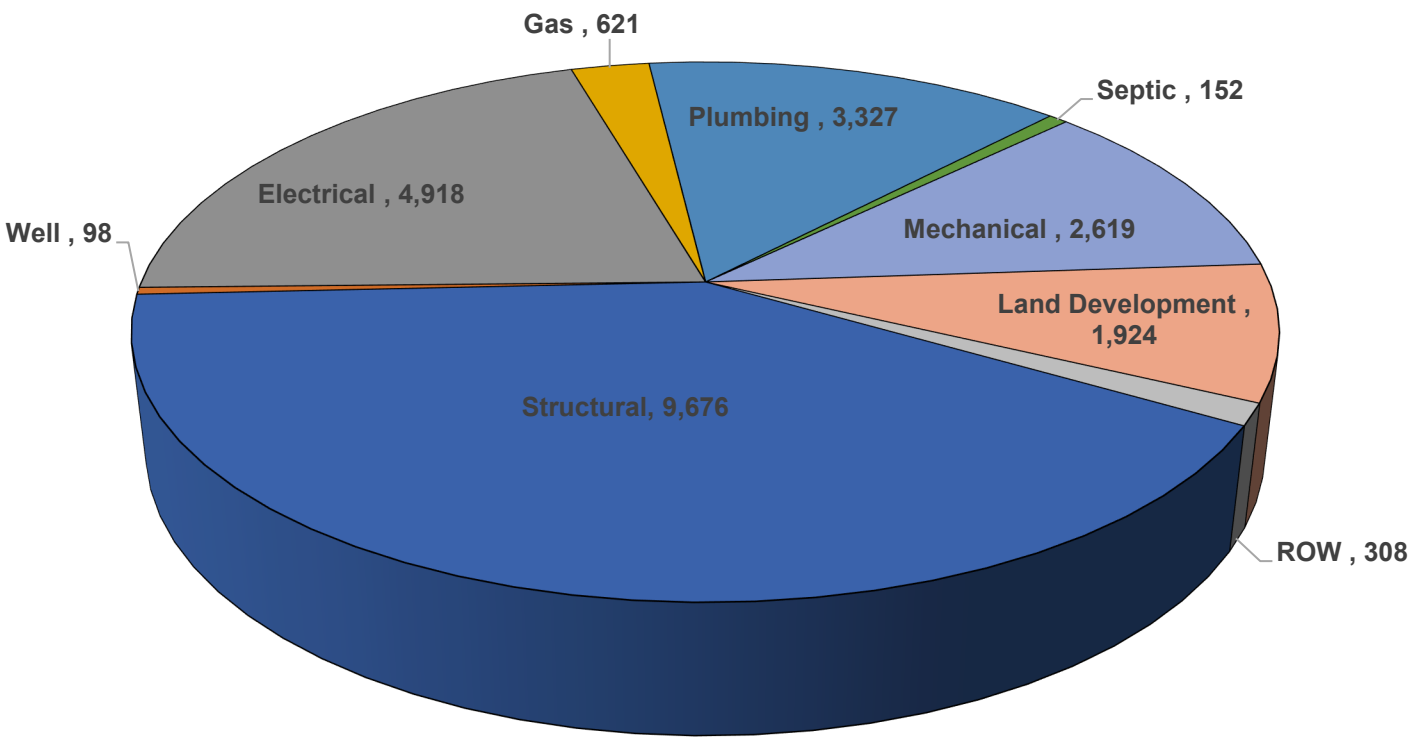


Building Inspections Statistics

Building Inspections

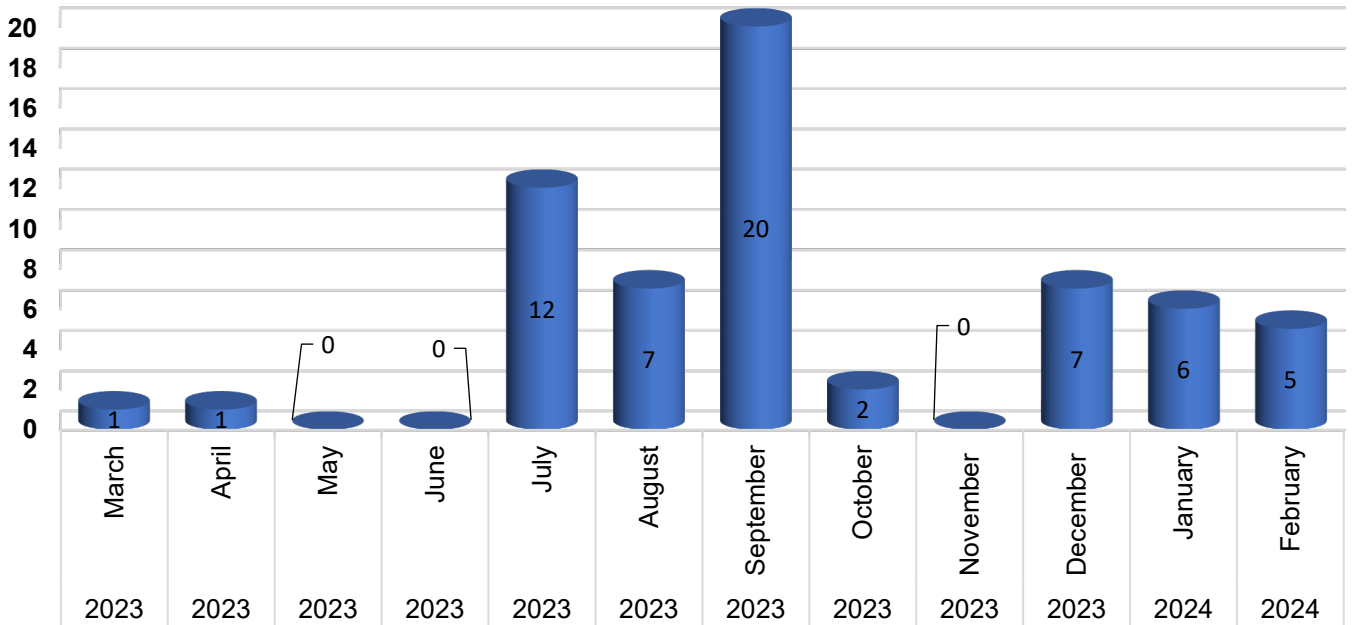


Types of Building Inspections

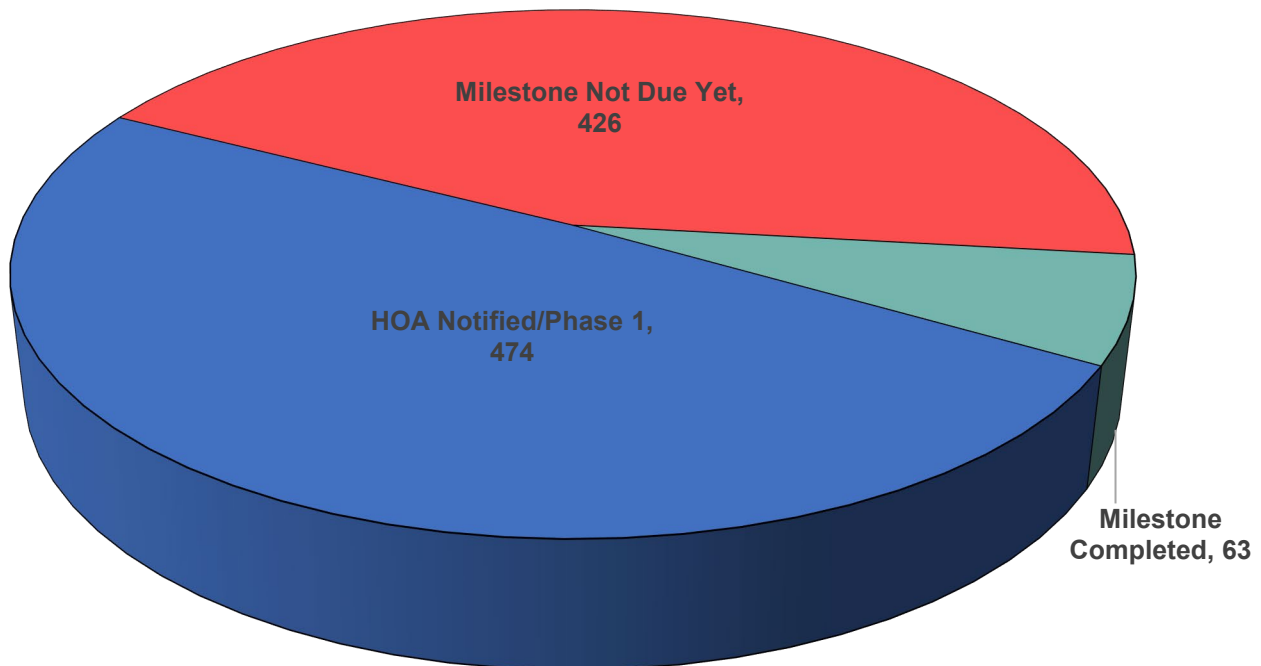


Building Inspections Statistics

Milestones Received by Month

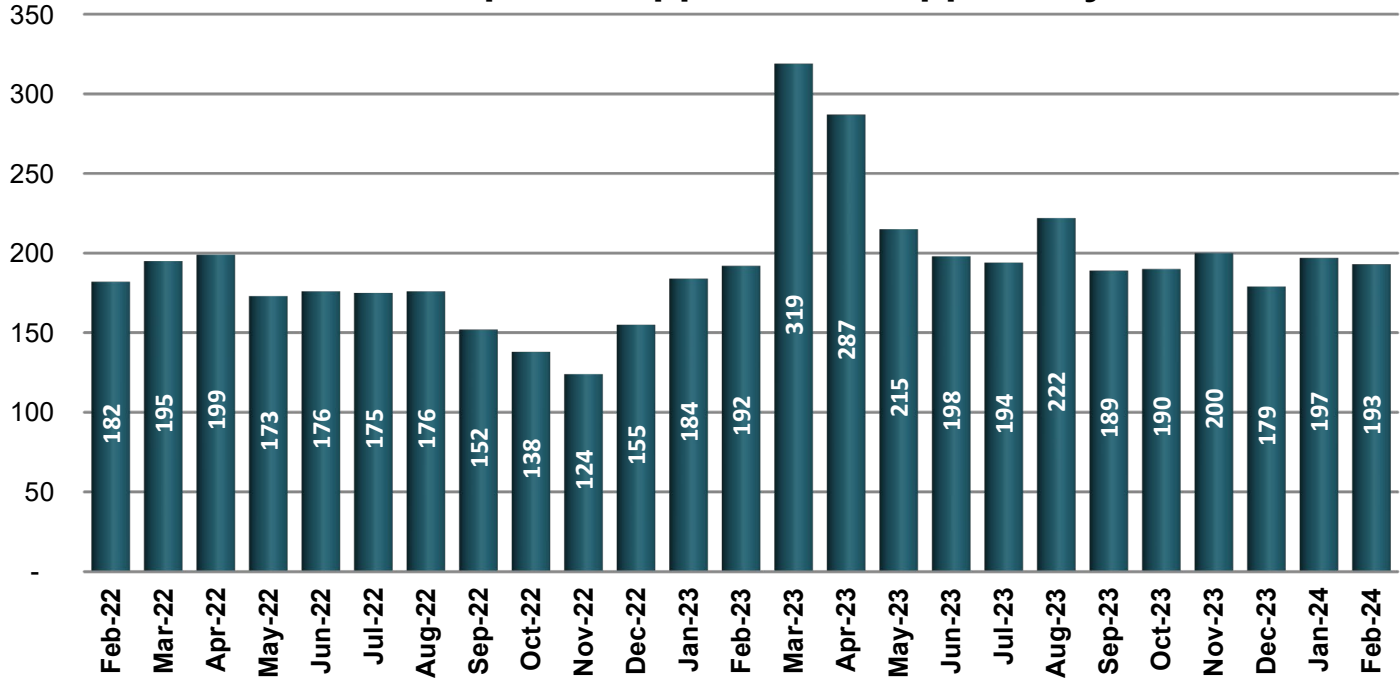


Milestone Inspection Status

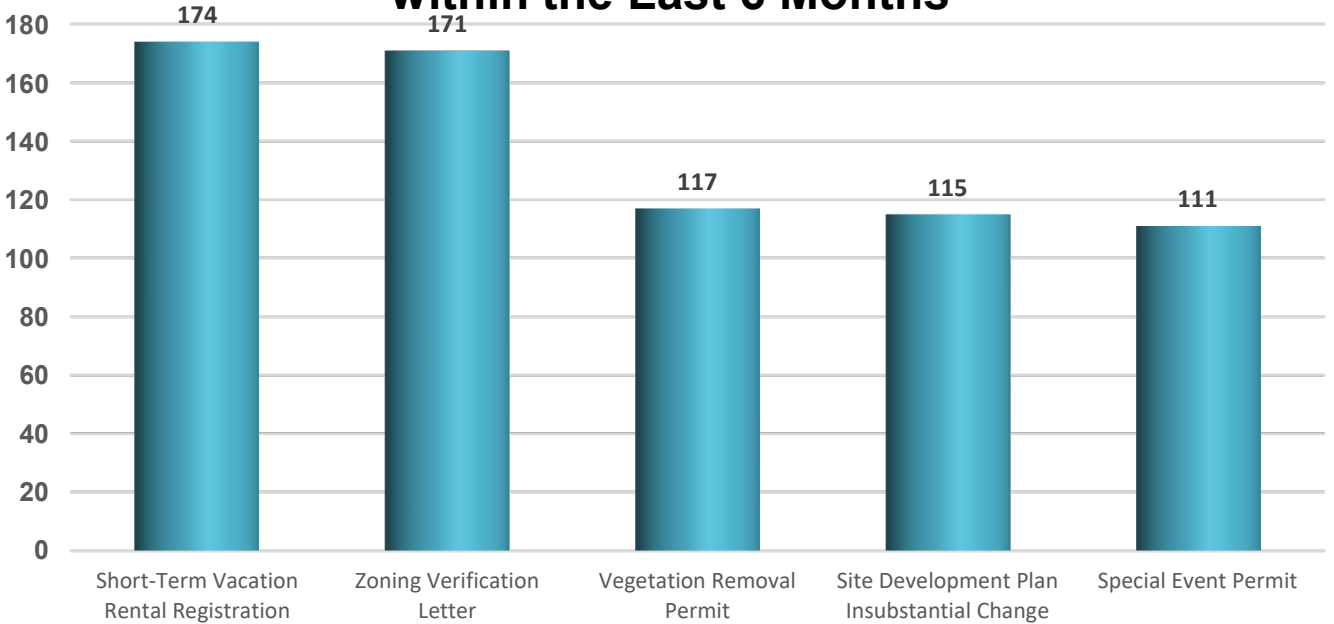


Land Development Services Statistics

All Land Development Applications Applied by Month

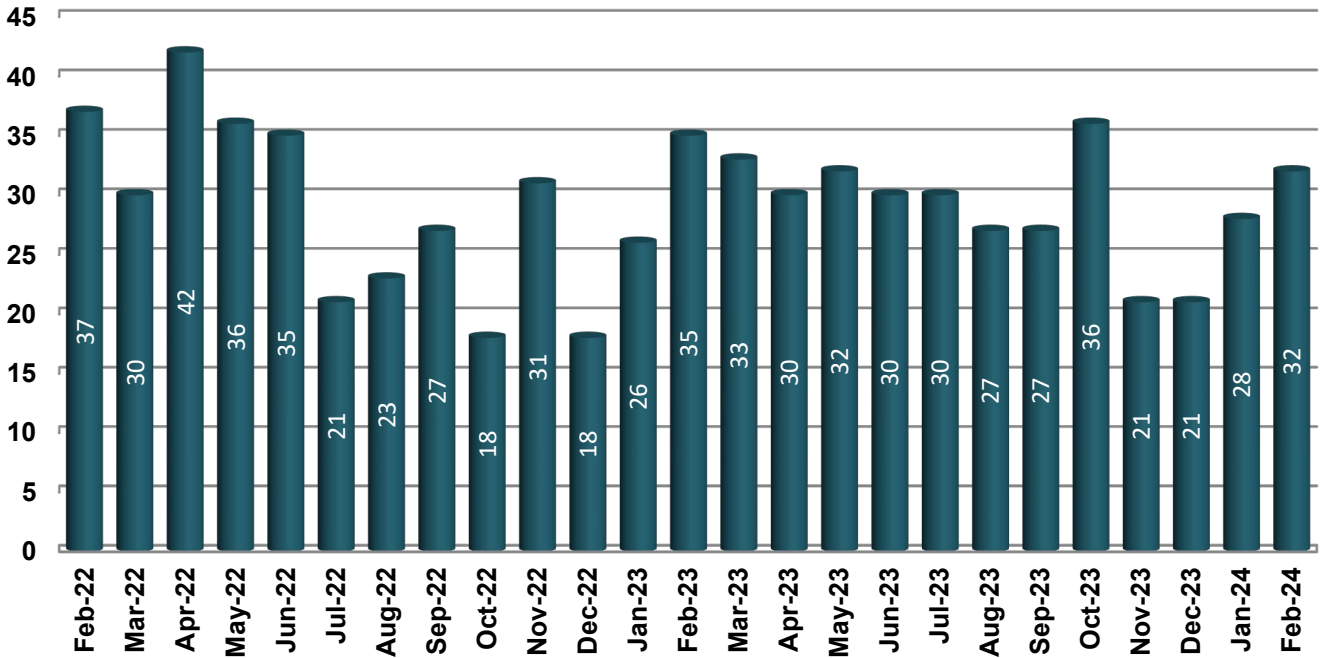


Top 5 Land Development Applications Applied within the Last 6 Months

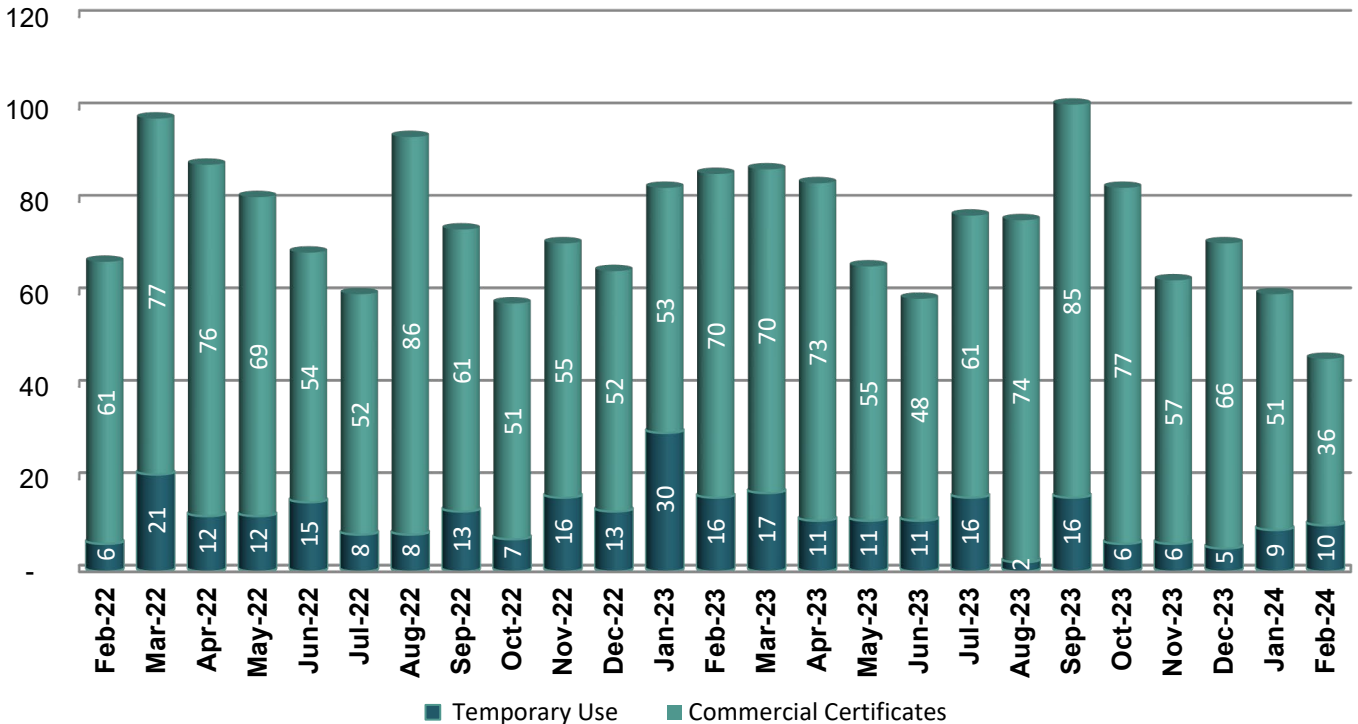


Land Development Services Statistics

Pre-application Meetings by Month



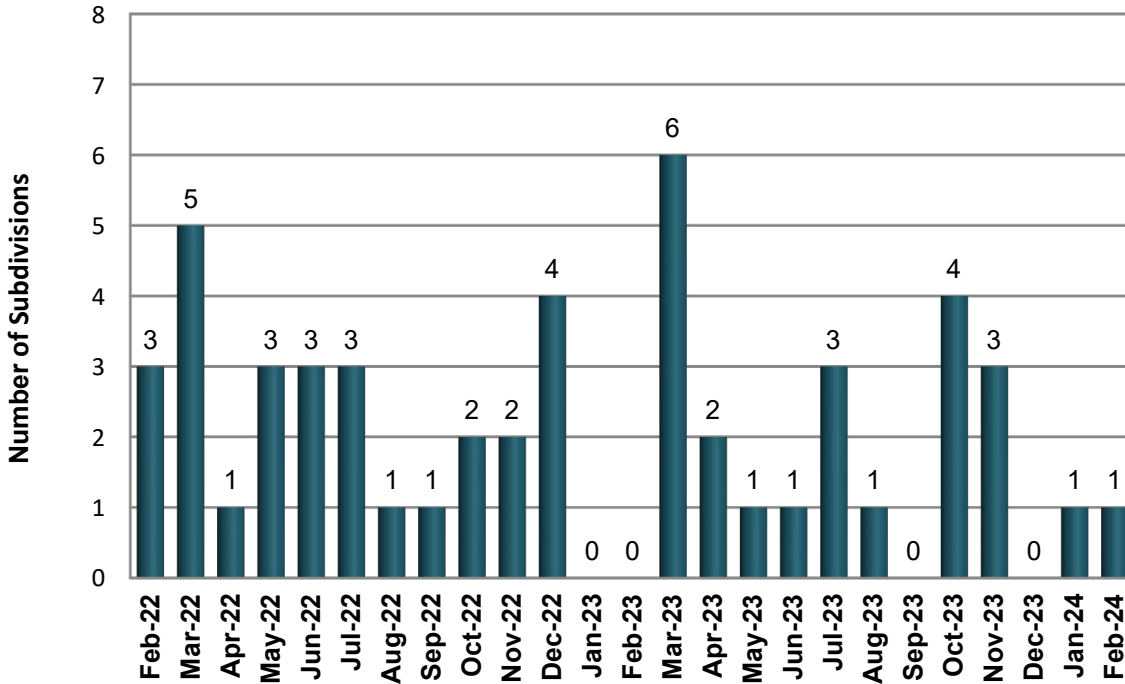
Front Zoning Counter Permits Applied by Month



■ Temporary Use ■ Commercial Certificates

Land Development Services Statistics

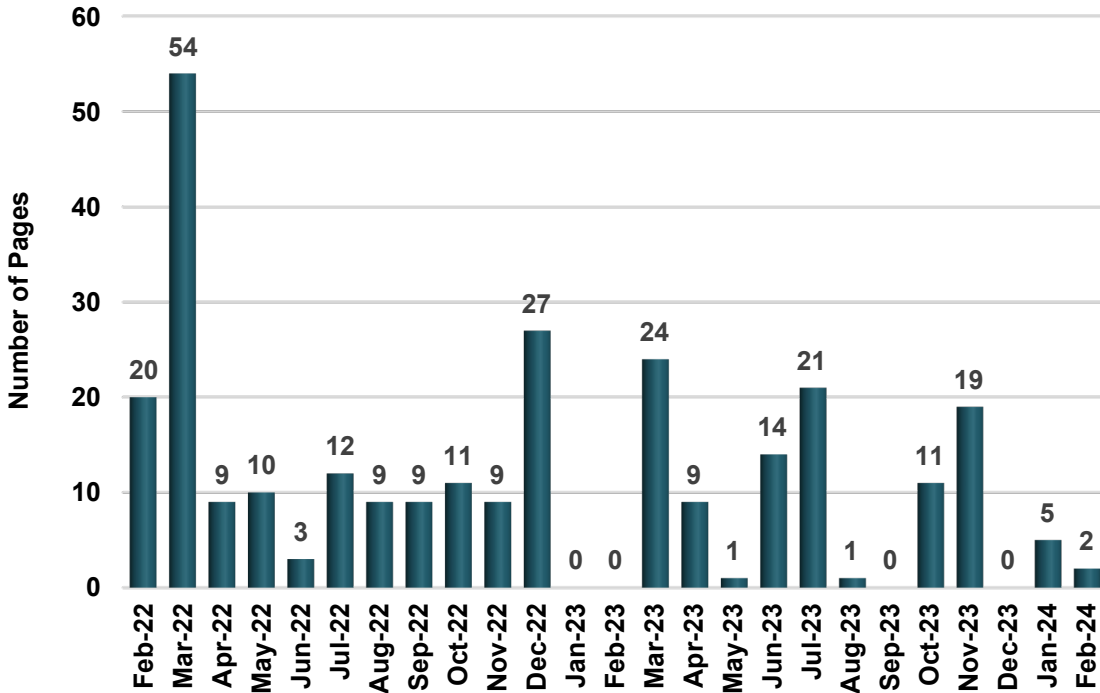
Number of New Subdivisions Recorded per Month



Yearly Totals Subdivisions
 2020 - 25
 2021 - 33
 2022 - 29
 2023 - 21
 2024 YTD - 2

Yearly Totals Lots
 2021 - 1353
 2022 - 3100
 2023 - 1212
 2024 YTD - 2

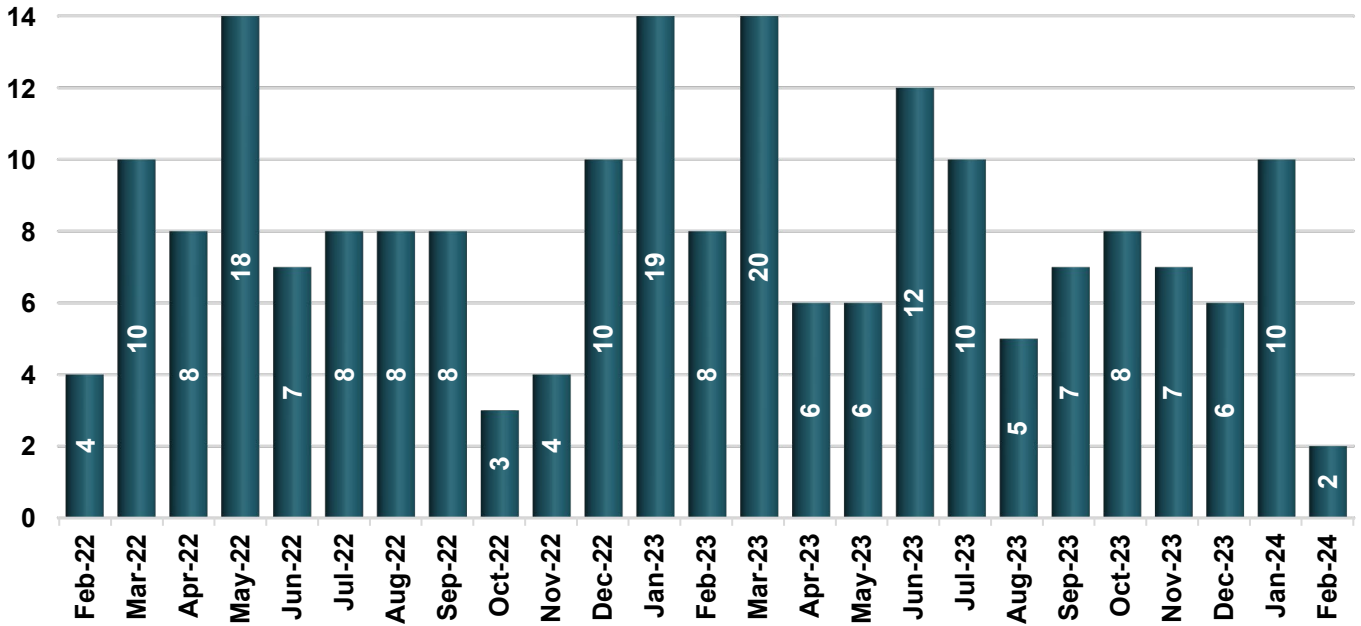
Plat Pages Recorded per Month



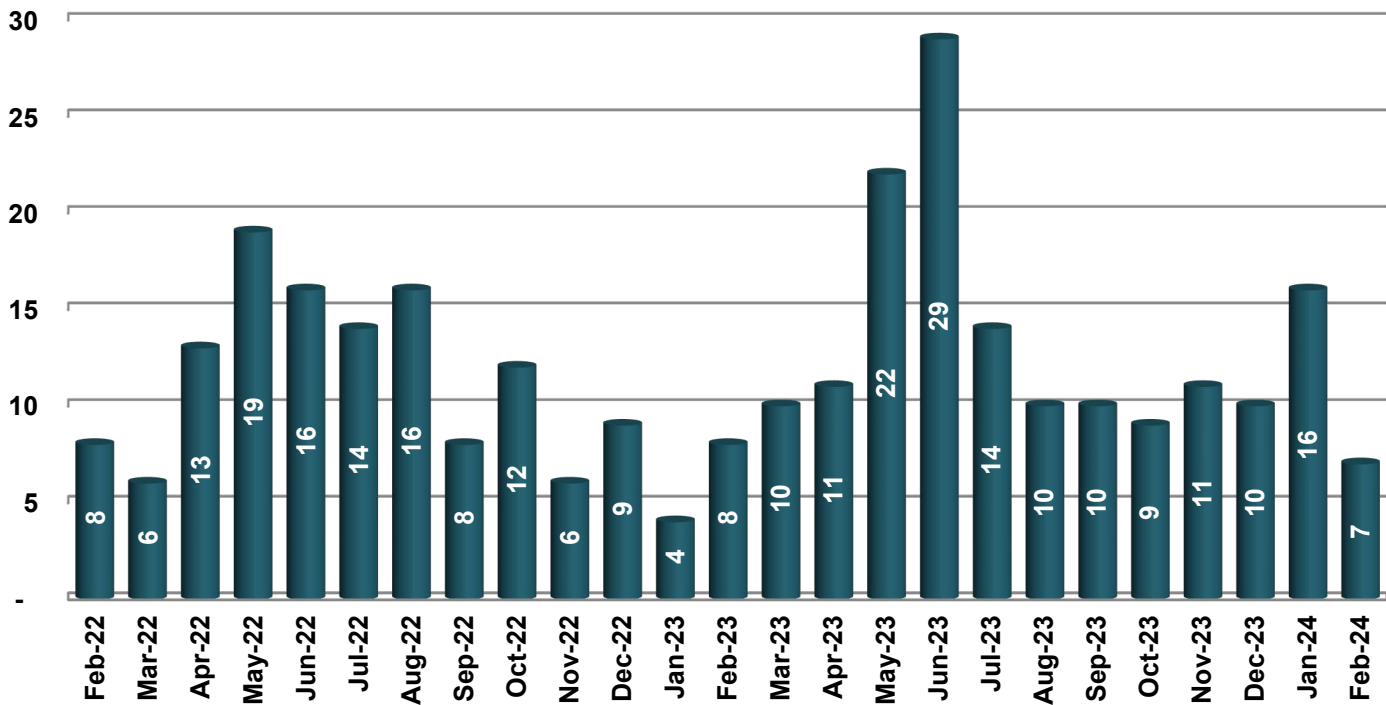
Yearly Totals Pages
 2020 - 152
 2021 - 188
 2022 - 175
 2023 - 100
 2024 YTD - 7

Land Development Services Statistics

**Monthly Total of Subdivision Applications
(PSPA, PSP, PPL, PPLA, ICP, FP, CNST) by Month**

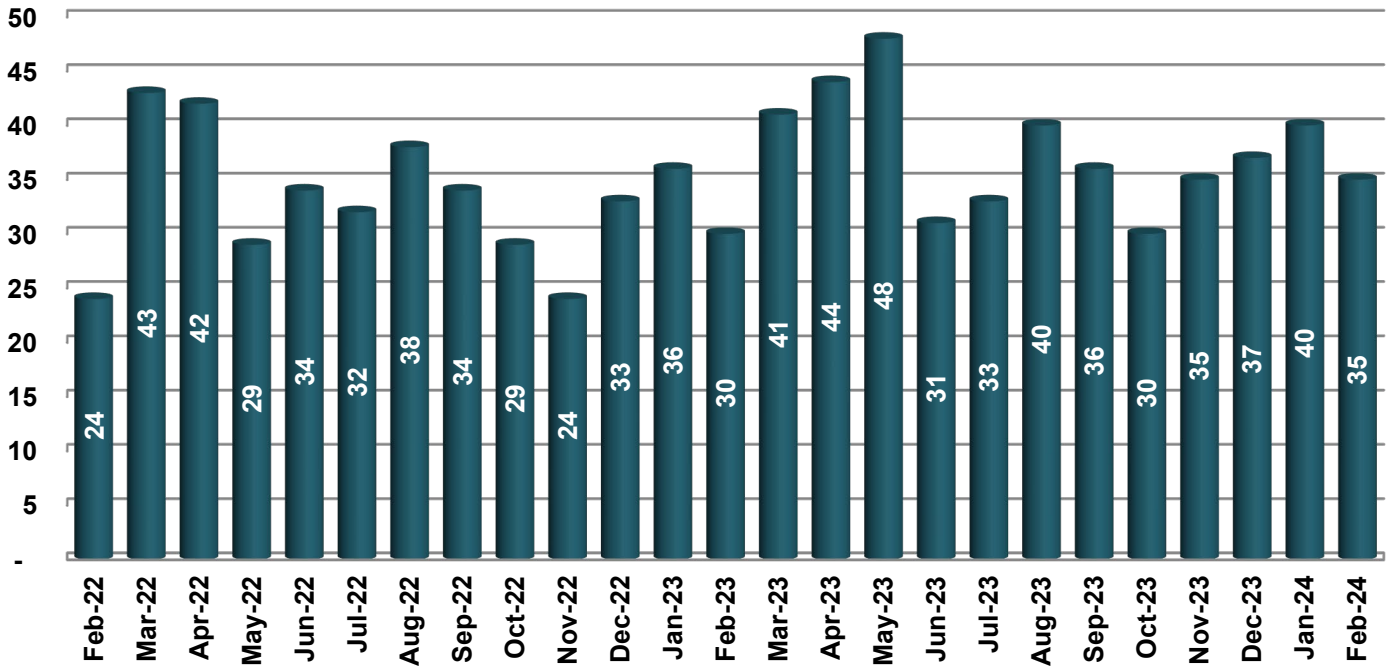


**Monthly Total of Subdivision Re-submittals/Corrections
(PSPA, PSP, PPL, PPLA, ICP, FP, CNST) by Month**

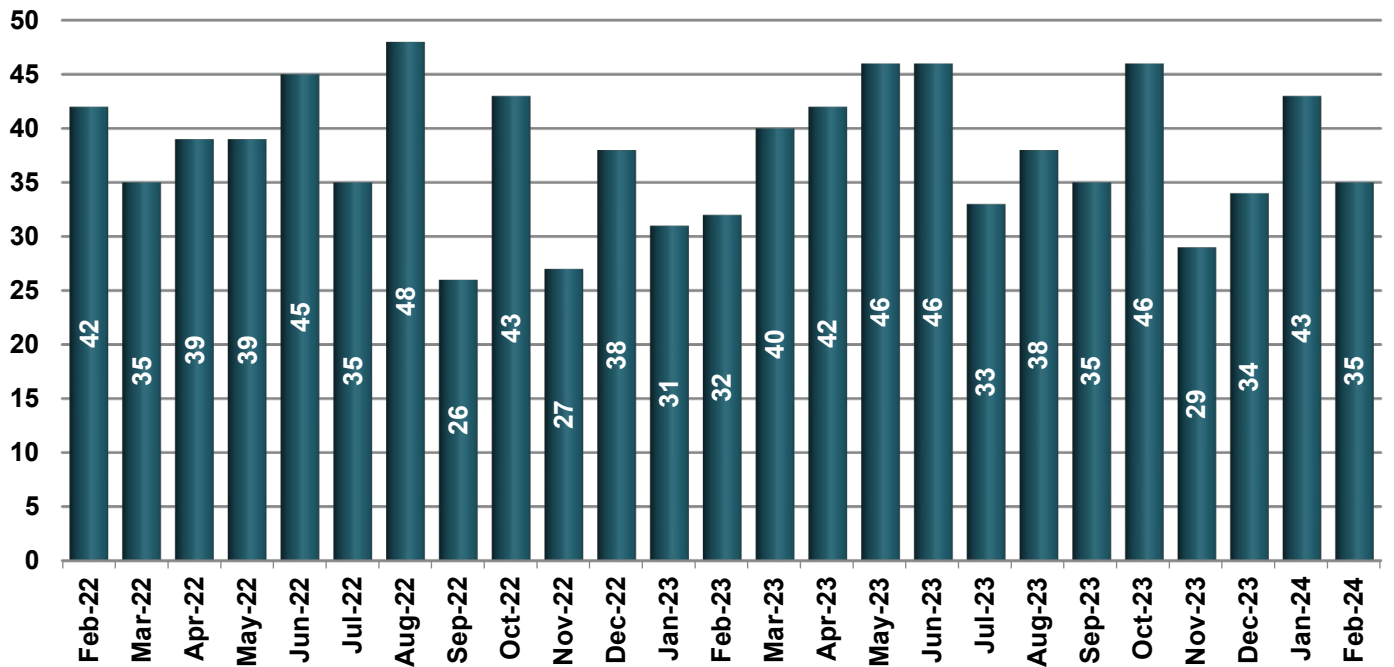


Land Development Services Statistics

**Monthly Total of Site Plan Applications
(SIP, SIPI, SDP, SDPA, SDPI, NAP) by Month**

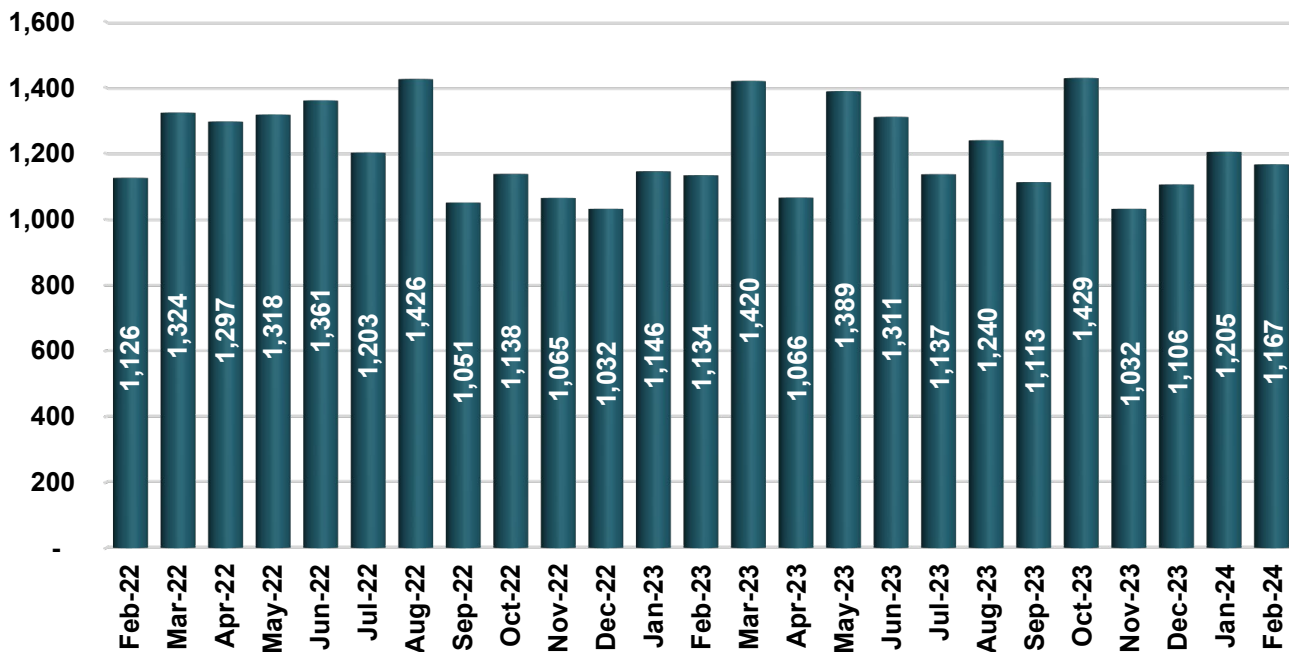


**Monthly Total of Site Plan Re-submittals/Corrections
(SIP, SIPI, SDP, SDPA, SDPI, NAP) by Month**

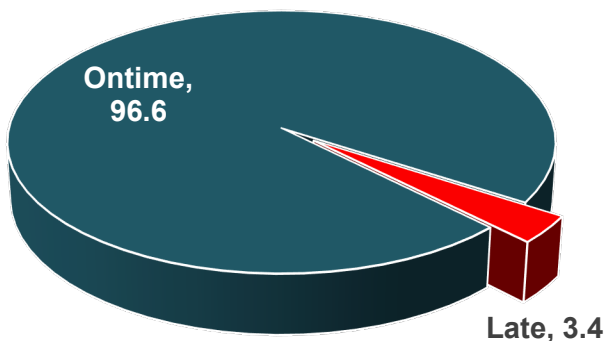


Reviews for Land Development Services

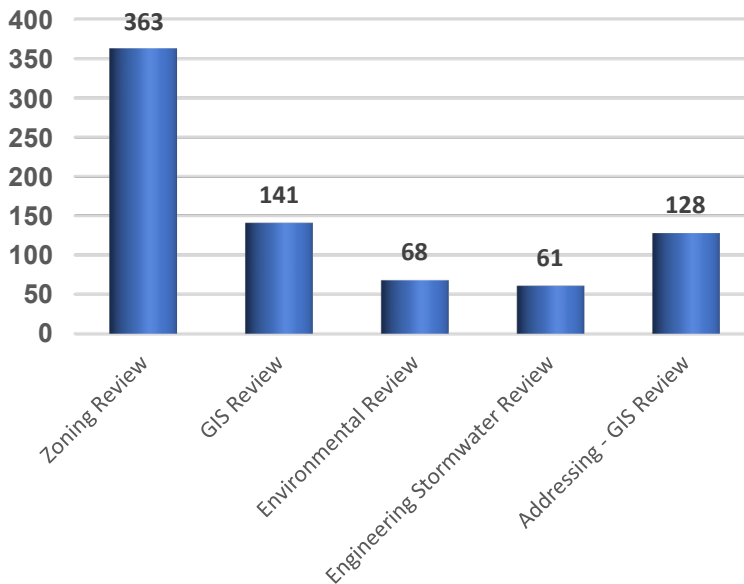
Number of Land Development Reviews



Percent Ontime for the Month

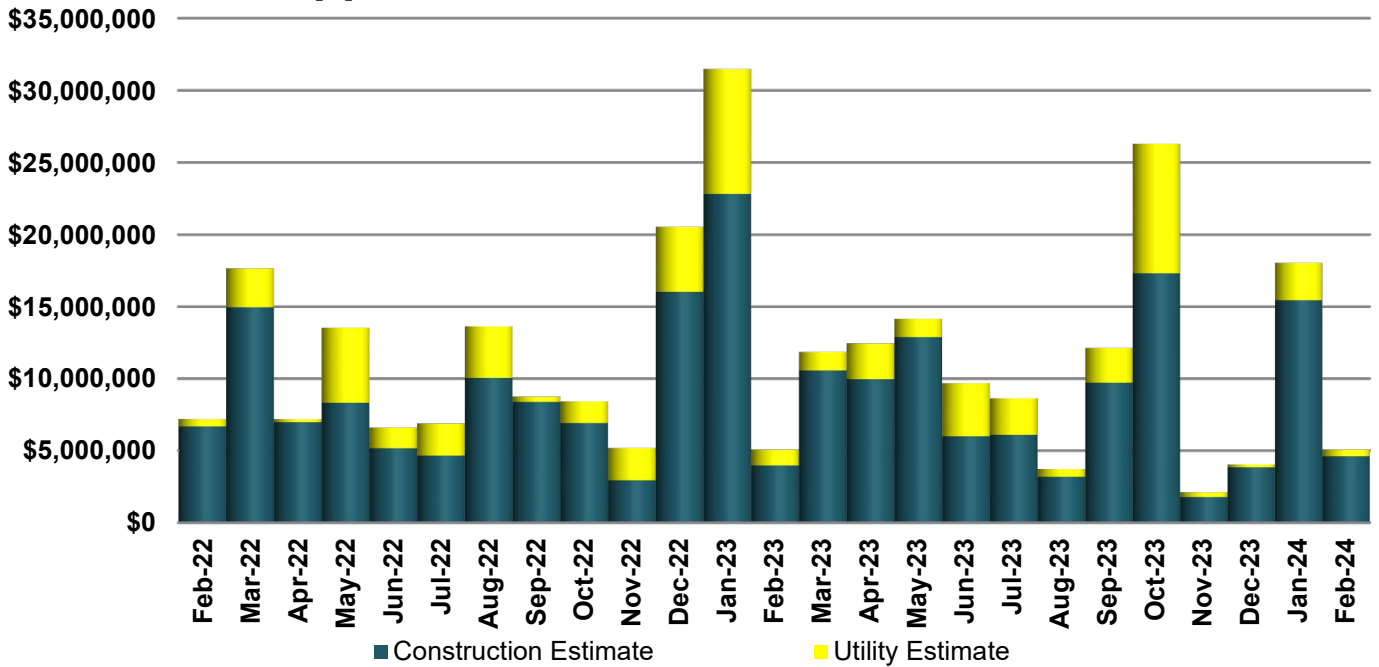


Top 5 Land Development Reviews- Feb 2024

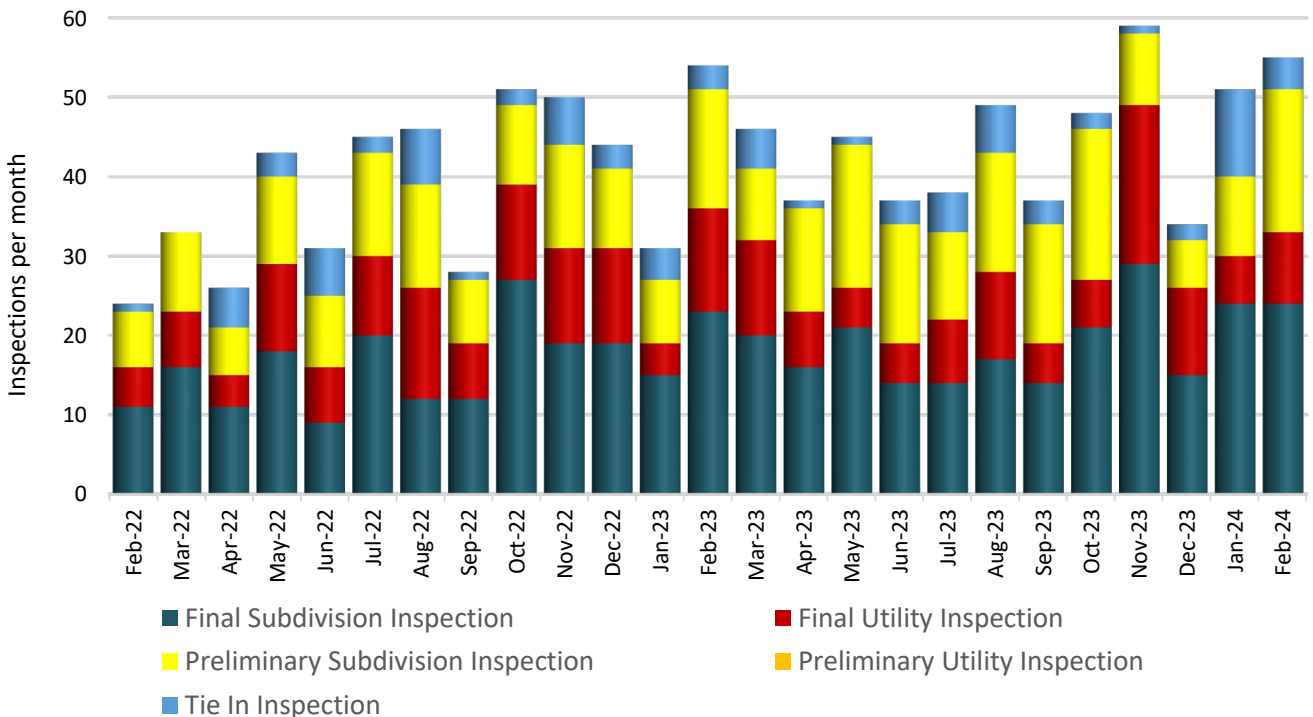


Land Development Services Statistics

Total Applied Construction Valuation Estimate

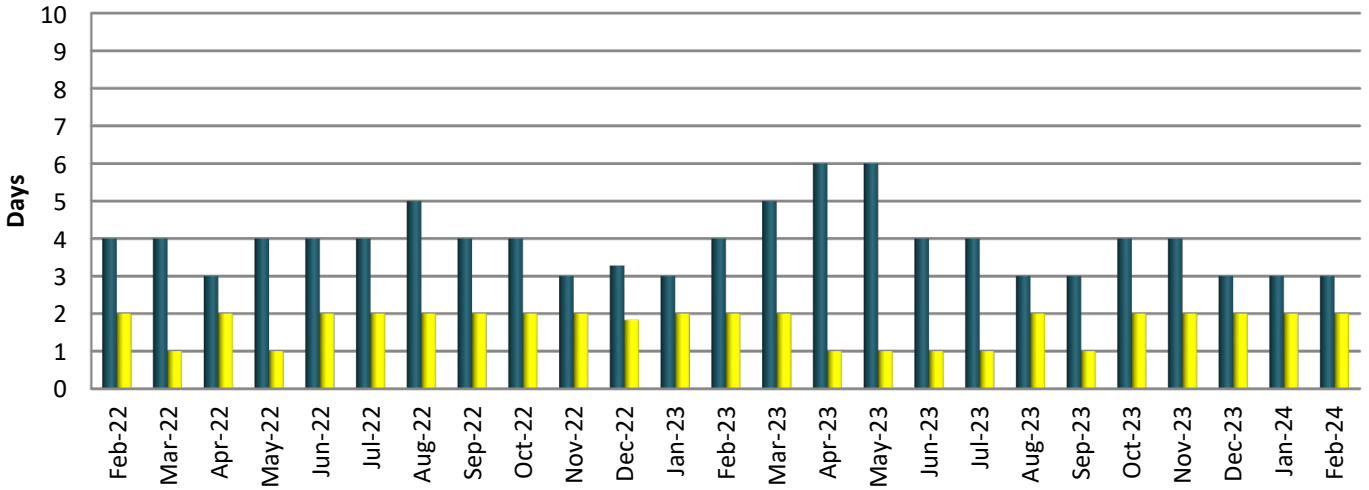


Site & Utility Inspections



Fire Review Statistics

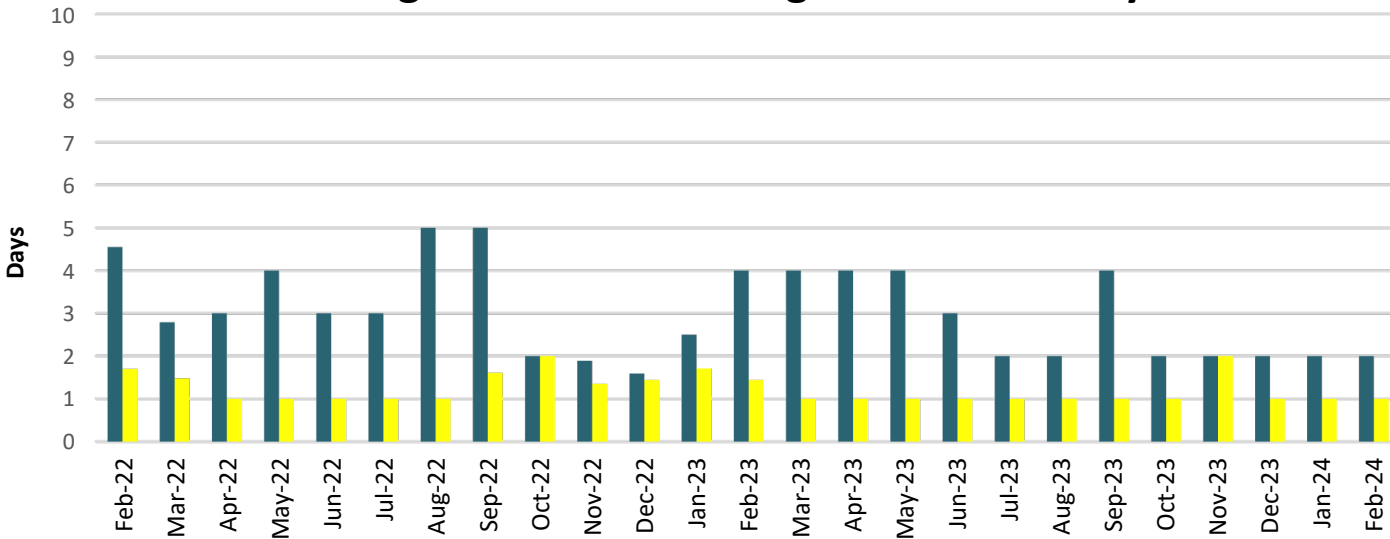
Building Fire Review Average Number of Days



Total Number of Building Fire Reviews by Month

Fire District	Feb-22	Mar-22	Apr-22	May-22	Jun-22	Jul-22	Aug-22	Sep-22	Oct-22	Nov-22	Dec-22	Jan-23	Feb-23	Mar-23	Apr-23	May-23	Jun-23	Jul-23	Aug-23	Sep-23	Oct-23	Nov-23	Dec-23	Jan-24	Feb-24
North Collier	503	671	646	777	855	637	800	525	466	449	391	444	450	583	490	692	650	627	636	525	616	543	411	459	408
Collier County (Greater Naples)	503	613	538	576	623	383	481	350	422	317	374	347	448	539	408	500	447	391	428	397	442	395	403	384	431

Planning Fire Review Average Number of Days



Total Number of Planning Fire Reviews by Month

Fire District	Feb-22	Mar-22	Apr-22	May-22	Jun-22	Jul-22	Aug-22	Sep-22	Oct-22	Nov-22	Dec-22	Jan-23	Feb-23	Mar-23	Apr-23	May-23	Jun-23	Jul-23	Aug-23	Sep-23	Oct-23	Nov-23	Dec-23	Jan-24	Feb-24
North Collier	31	29	49	43	48	36	31	29	55	27	41	42	28	46	25	47	56	54	50	37	52	48	57	57	52
Collier County (Greater Naples)	56	62	69	59	56	65	73	41	57	46	62	56	68	70	63	82	91	43	43	60	62	50	39	54	50