

Conservation Collier Land Acquisition Program Initial Screening Criteria Form

Location Description: NGGE Unit 91, north off 36th Ave SE, west of Desoto Blvd. S; just north of Dr. Robert H. Gore Preserve project area

Property Description

Owner	Address and/or Folio	Acreage
Kausil Seepersad	41501920004	1.14

Nominations to the Conservation Collier Program are based on satisfying at least two of the initial screening criteria below. Qualified sites shall then be further prioritized by secondary evaluative criteria.

- 1. Does the property contain native plant communities? If yes, are any of the following unique and endangered plant communities present on the property? (Ord. 2002-63, Sec 10(1)(a))**

Yes No (If yes, briefly describe how parcel meets the above criteria):

Mapped as Cypress and Mixed Wetland Hardwoods

Ordinance Plant Community	Corresponding Priority Natural Community (Florida Cooperative Land Cover System)	Presence
Tropical Hardwood Hammock	Upland Hardwood Forest	<input type="checkbox"/>
Xeric Oak Scrub	Scrub	<input type="checkbox"/>
Coastal Strand	Coastal Upland	<input type="checkbox"/>
Native Beach	Coastal Upland	<input type="checkbox"/>
Xeric Pine	Scrub/Pine Flatwood	<input type="checkbox"/>
Riverine Oak	-	<input type="checkbox"/>
High Marsh (Saline)	Coastal Wetland	<input type="checkbox"/>
Tidal Freshwater Marsh	Coastal Wetland	<input type="checkbox"/>
Other Native Habitats		<input checked="" type="checkbox"/>

- 2. Does the property offer significant human social values, such as equitable geographic distribution, appropriate access for nature-based recreation, and enhancement of the aesthetic setting of Collier County? Ord. 2002-63, Sec. 10 (1)(b)**

Yes No (If yes, briefly describe how parcel meets the above criteria):

The property is visible and accessible from 36th Ave. SE

3. Does the property offer opportunities for protection of water resource values, including aquifer recharge, water quality enhancement, protection of wetland dependent species habitat, and flood control? Ord. 2002-63, Sec. 10 (1)(c)

Yes No (If yes, briefly describe how parcel meets the above criteria):

The property is mapped as containing 100% non-hydric soils but is also mapped as containing 100% wetland plant communities. The parcel most likely holds water during the wet season.

4. Does the property offer significant biological values, including biodiversity, listed species habitat, connectivity, restoration potential and ecological quality? Ord. 2002-63, Sec. 10 (1)(d)

Yes No (If yes, briefly describe how parcel meets the above criteria):

Although the parcel provides habitat, it does not offer significant biological value due to its small size.

5. Does the property enhance and/or protect the environmental value of current conservation lands through function as a buffer, ecological link or habitat corridor? Ord. 2002-63, Sec. 10 (1)(e)

Yes No (If yes, briefly describe how parcel meets the above criteria):

Although the parcel is adjacent to undeveloped Conservation Collier A-list parcels, it is not adjacent to current conservation lands.

Any qualified land which meets at least two of the above criteria and has matching funds available and/or which Conservation Collier funds availability would leverage a significantly higher funding rank in another acquisition program. Ord. 2002-63, Sec. 10 (1)(f)

Is the property within the boundary of another agency's acquisition project?

Yes No

If yes, will use of Conservation Collier funds significantly increase the rank or funding priority of the parcel for the other agency's acquisition program?

Yes No

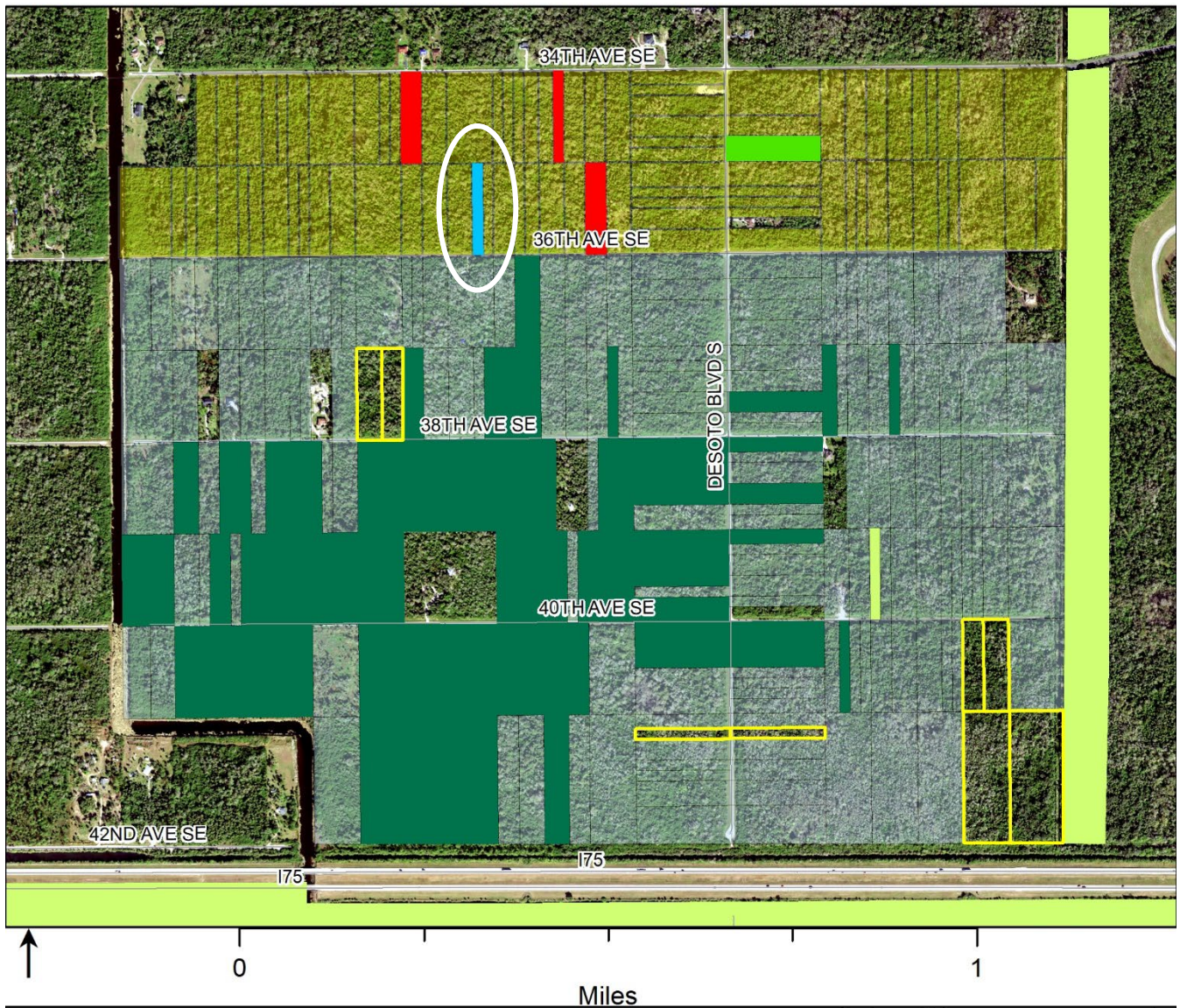
MEETS INITIAL SCREENING CRITERIA

Yes

No

The property satisfies 3 initial screening criteria

Figure 1: Seepersad Property Location Map



	SEEPERSAD, KAUSIL
	PARRAGA, CARLOS
	Application Received
	Gore Preserve Target Protection Mailing Area
	Property Owner Accepted Offer
	Dr. Robert H. Gore III Preserve A-List Parcel
	Dr. Robert Gore III Preserve
	Other Conservation Areas

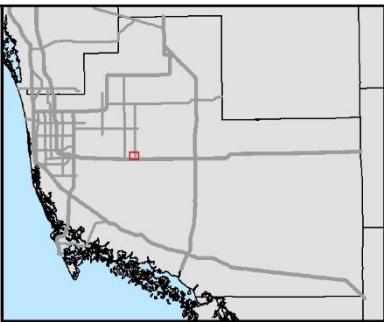






Figure 2: Seepersad Property Aerial Map



 SEEPERSAD, KAUSIL	
 Application Received	
 Dr. Robert H. Gore III Preserve A-List Parcel	
 Dr. Robert Gore III Preserve	

Miles

0 0.15



Figure 3: Google StreetView photo of parcel looking north from 36th AV. SE

