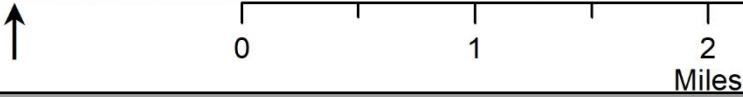
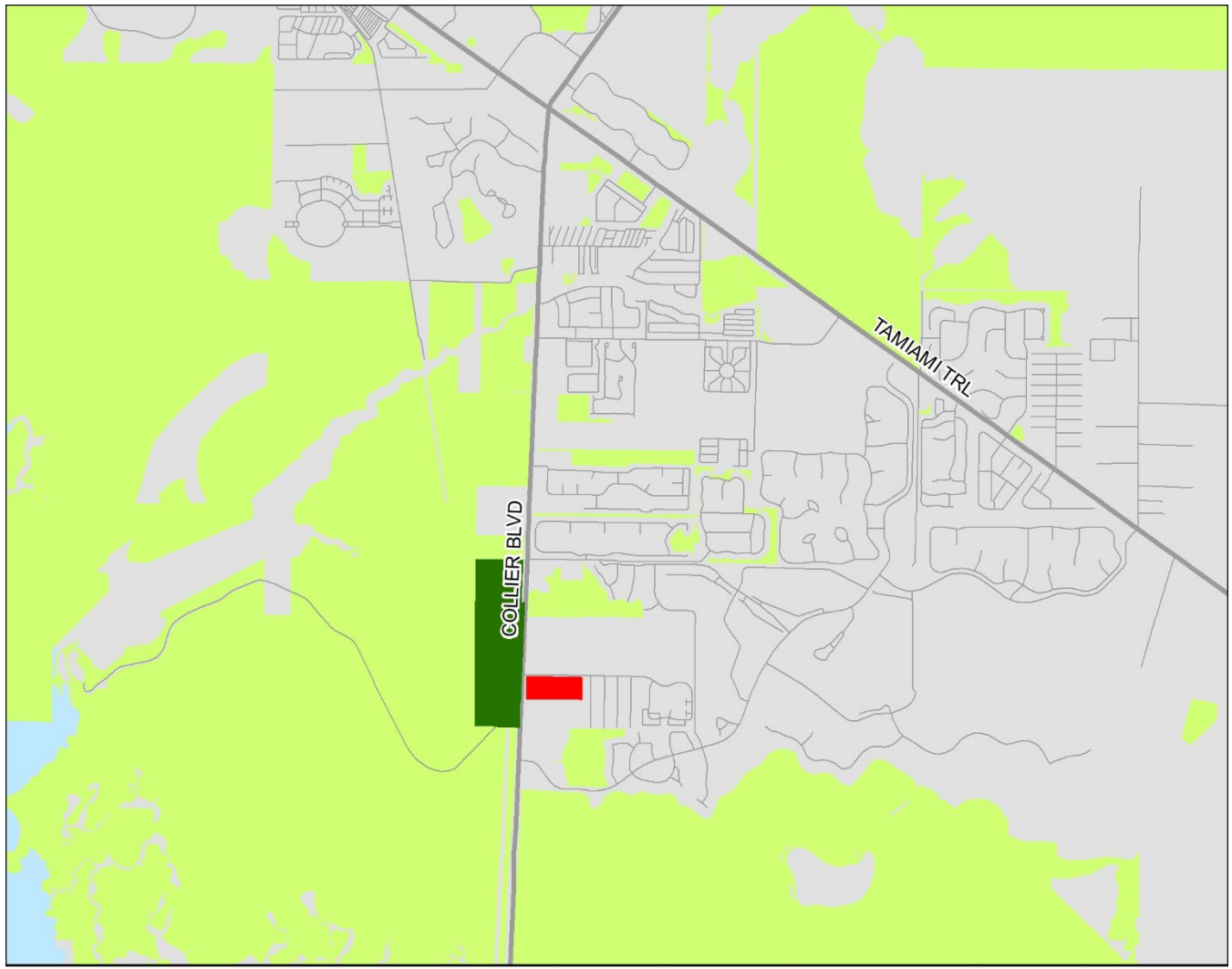


IV.B.1. Agua Colina property location



IV.B.2. Dredge Management property location



**Legend:**

- Red square: Conservation Collier Applications
- Dark green square: Conservation Collier Preserve
- Light green square: Conservation Areas

CONSERVATION COLLIER

Collier County

CONSERVATION COLLIER

The bottom section contains a legend with three items: a red square for 'Conservation Collier Applications', a dark green square for 'Conservation Collier Preserve', and a light green square for 'Conservation Areas'. To the right is an inset map of Collier County with a red rectangle indicating the location of the main map. Below the inset map are the logos for 'Collier County' and 'CONSERVATION COLLIER', which includes a stylized eagle head.

IV.B.3. Williams property location

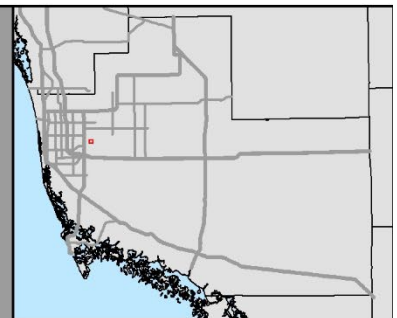


0

Miles





0.55

- Conservation Collier Preserve
- WILLIAMS, CLAIR



Agenda Add-on - IV.B.4. Bailey property location






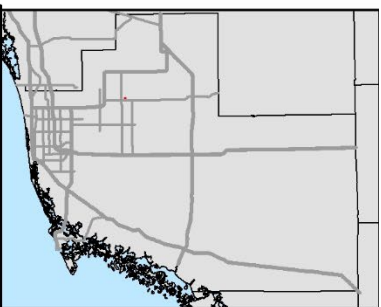
-  BAILEY, SCOTT & CHRISTOPHER
-  Property Owner Accepted Offer
-  Winchester Head Preserve Project A-List Parcel
-  Winchester Head Preserve



Agenda Add-on - IV.B.4. Bailey property aerial



 BAILEY, SCOTT & CHRISTOPHER  
 Winchester Head Preserve Project A-List Parcel  
 Winchester Head Preserve



CONSERVATION  
COLLIER

