

# Conservation Collier Cycle 11 Target Protection Mailing Areas (TPMA)

## Table of Contents

Cycle 11 Target Protection Mailing Areas	3
Conservation Collier Preserves and Target Protection Mailing Areas	4
Conservation Collier Preserves and Target Protection Mailing Areas by Commissioner District	5
Immokalee Area TPMA's	6
Caracara Prairie Preserve	7
Pepper Ranch	8
North Immokalee	9
North Everglades Blvd Area TPMA's	10
Panther Walk	11
Northern Golden Gate Estates Scrub	12
Immokalee Rd Area TPMA's	13
Rivers Road	14
Randall Curve	15
North Belle Meade Area TPMA's	16
Nancy Payton	17
HHH Ranch & North Belle Meade	18
Gore	19
North Naples TPMA's	20
Cocohatchee Bay & Railhead Scrub	21
Central Naples TPMA's	22
Gordon River Greenway	23
County Barn & Rattlesnake Hammock	24
South Naples TPMA's	25
Shell Island	26
East Trail & McIlvane Marsh	27
Marco Island TPMA's	28
Marco Island	29
<b>Appendix 1 - Selection Strategy</b>	
Cycle 11 Target Protection Area Parcel Selection Strategy	30
Conservation Collier Potential Acquisition Lands 2019	31

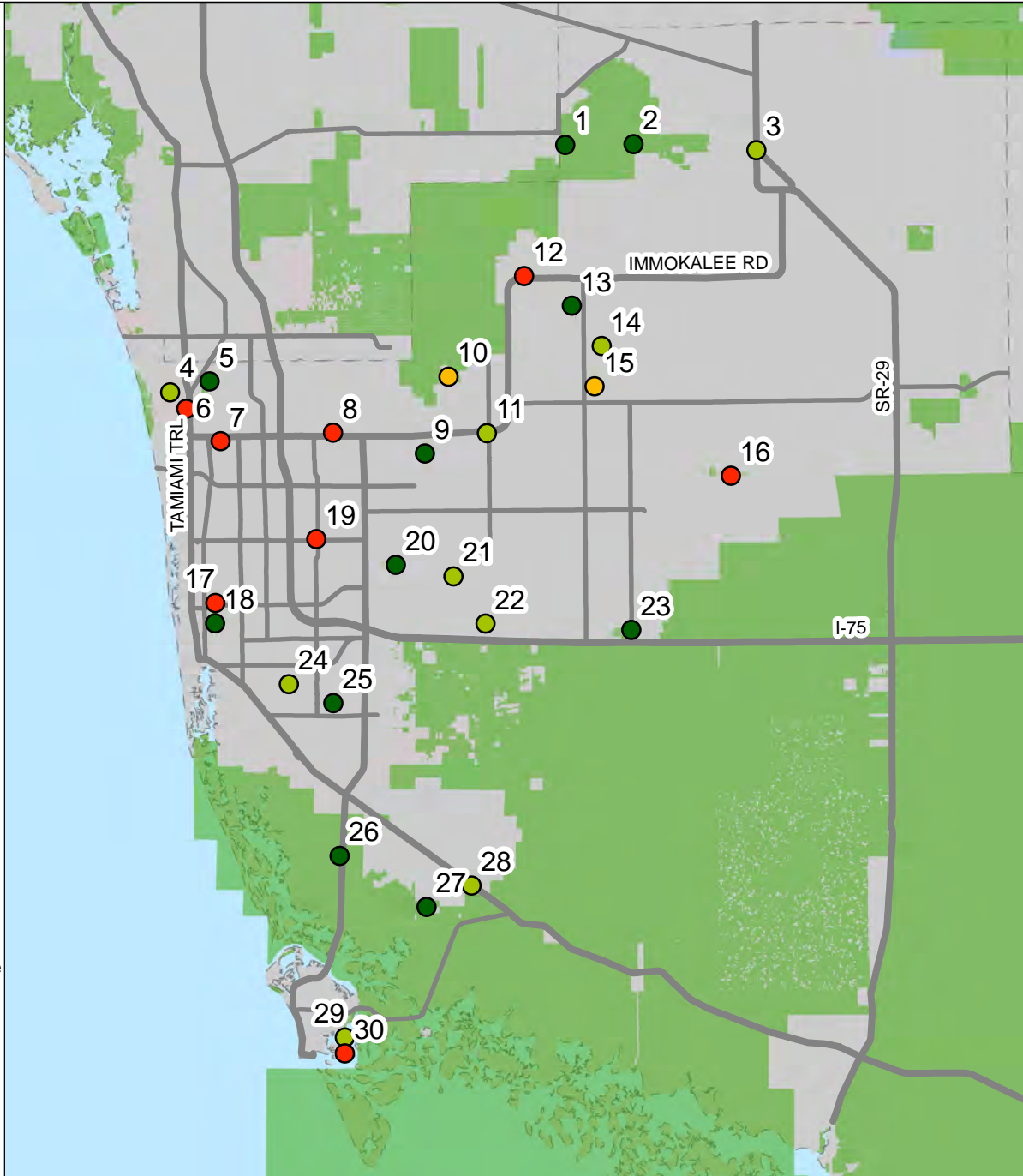
Distribution of CLIP Priority Natural Communities in Collier County	32
Cycle 11 Target Protection Mailing Area Priority Natural Communities Present	33
<b>Appendix 2 - Zoning</b>	
Caracara Prairie Preserve	34
Pepper Ranch	35
North Immokalee	36
Panther Walk	37
Northern Golden Gate Estates Scrub	38
Rivers Road	39
Randall Curve	40
Nancy Payton	41
HHH Ranch & North Belle Meade	42
Robert H. Gore III	43
Cocohatchee Bay & Railhead Scrub	44
Gordon River Greenway	45
County Barn & Rattlesnake Hammock	46
Shell Island	47
East Trail & McIlvane Marsh	48
Marco Island	49

## Cycle 11 Target Protection Mail Areas

Target Protection Mailing Area	Parcels	Acreage
Caracara Prairie Preserve	1	4.7
Cocohatchee Bay	2	172
County Barn	17	163.2
East Trail	5	174.6
Gordon River Greenway	11	25.9
Gore	96	252.3
Gore Expansion	65	154.4
HHH Ranch	41	319.3
Marco Island	83	40.9
Mcllvane Marsh	10	262.7
Nancy Payton	37	291.8
NGGE Scrub	19	48.6
North Belle Meade	23	1673.8
North Immokalee	6	478.8
Panther Walk	303	600.6
Pepper Ranch	27	347
Railhead Scrub	1	75.7
Randall Curve	10	76.2
Rattlesnake Hammock	11	118
Rivers Road	23	85.3
Shell Island	4	149.7
<b>Total</b>	<b>795</b>	<b>5515.6</b>

# Conservation Collier Preserves and Target Protection Mailing Areas

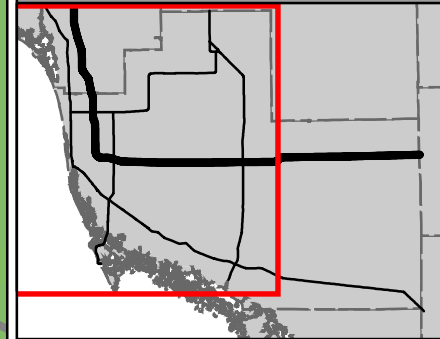
1. Caracara Prairie Preserve
2. Pepper Ranch Preserve
3. North Immokalee TPMA
4. Cocohatchee Bay TPMA
5. Railhead Scrub Preserve
6. Wetwoods Preserve
7. Cocohatchee Creek Preserve
8. Alligator Flag Preserve
9. Rivers Road Preserve
10. Red Maple Swamp Preserve
11. Randall Curve TPMA
12. Red Root Preserve
13. Panther Walk Preserve
14. NGGE Scrub TPMA
15. Winchester Head Preserve
16. Camp Keais Strand Preserve
17. Freedom Park
18. Gordon River Greenway
19. Logan Woods Preserve
20. Nancy Payton Preserve
21. North Belle Meade TPMA
22. HHH Ranch TPMA
23. Robert H Gore III Preserve
24. County Barn TPMA
25. Rattlesnake Hammock Preserve
26. Shell Island Preserve
27. McIlvane Marsh Preserve
28. East Trail TPMA
29. Marco Island TPMA
30. Otter Mound Preserve



## Classification

- Preserve TPMA
- Standalone TPMA
- Multiparcel Project Preserve
- Preserve

Conservation Areas  
Managed by Other Agencies

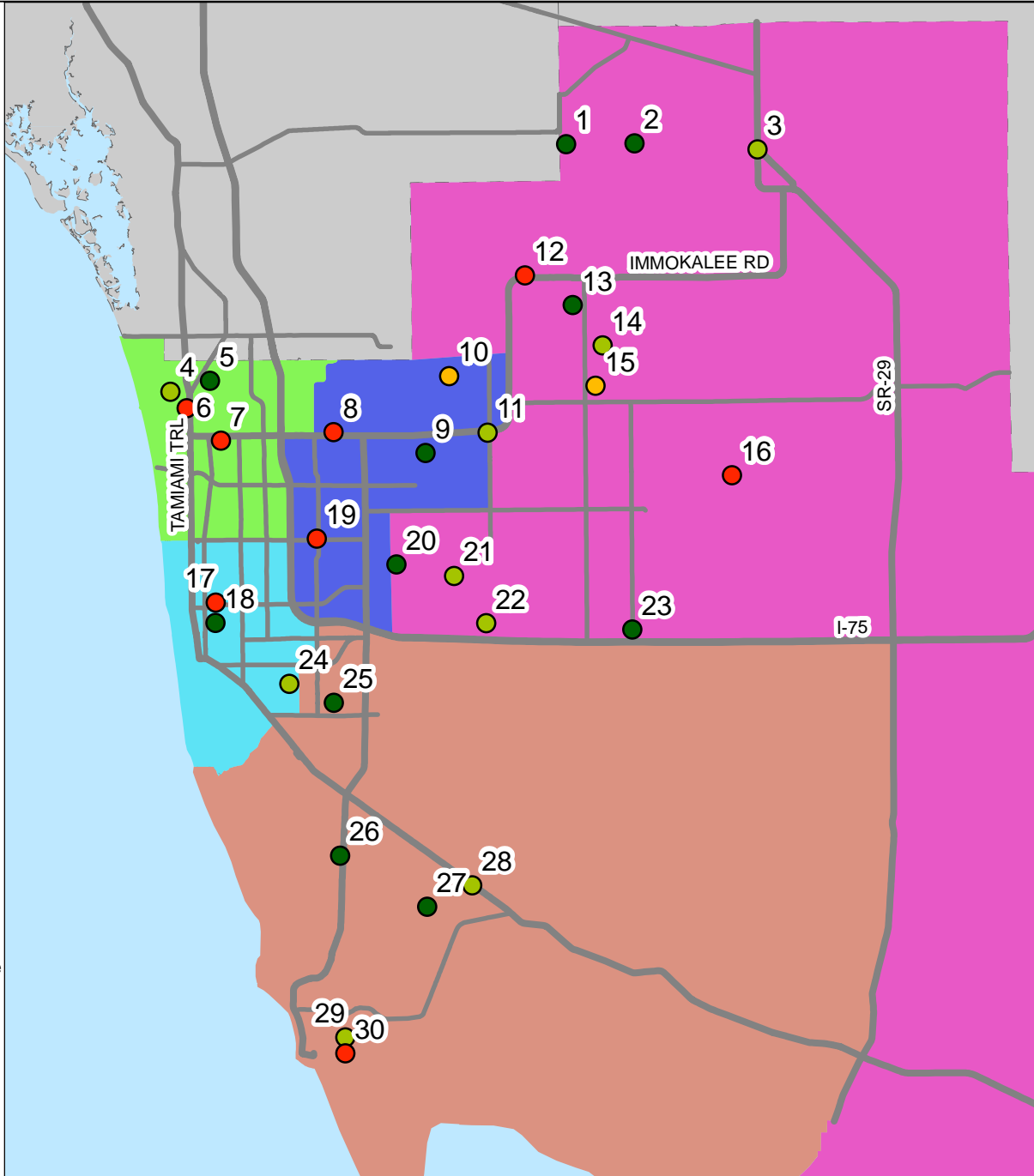


0 25 Miles 50



# Conservation Collier Preserves and Target Protection Mailing Areas by Commissioner District

1. Caracara Prairie Preserve
2. Pepper Ranch Preserve
3. North Immokalee TPMA
4. Cocohatchee Bay TPMA
5. Railhead Scrub Preserve
6. Wetwoods Preserve
7. Cocohatchee Creek Preserve
8. Alligator Flag Preserve
9. Rivers Road Preserve
10. Red Maple Swamp Preserve
11. Randall Curve TPMA
12. Red Root Preserve
13. Panther Walk Preserve
14. NGGE Scrub TPMA
15. Winchester Head Preserve
16. Camp Keais Strand Preserve
17. Freedom Park
18. Gordon River Greenway
19. Logan Woods Preserve
20. Nancy Payton Preserve
21. North Belle Meade TPMA
22. HHH Ranch TPMA
23. Robert H Gore III Preserve
24. County Barn TPMA
25. Rattlesnake Hammock Preserve
26. Shell Island Preserve
27. McIlvane Marsh Preserve
28. East Trail TPMA
29. Marco Island TPMA
30. Otter Mound Preserve

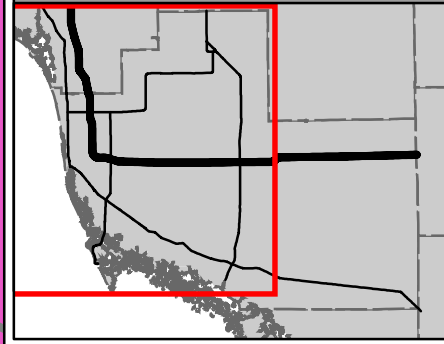


**Classification**









- Preserve TPMA
- Standalone TPMA
- Multiparcel Project Preserve
- Preserve

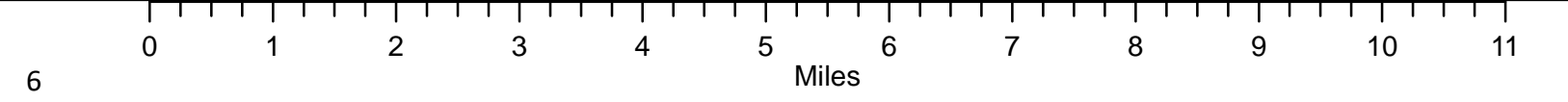
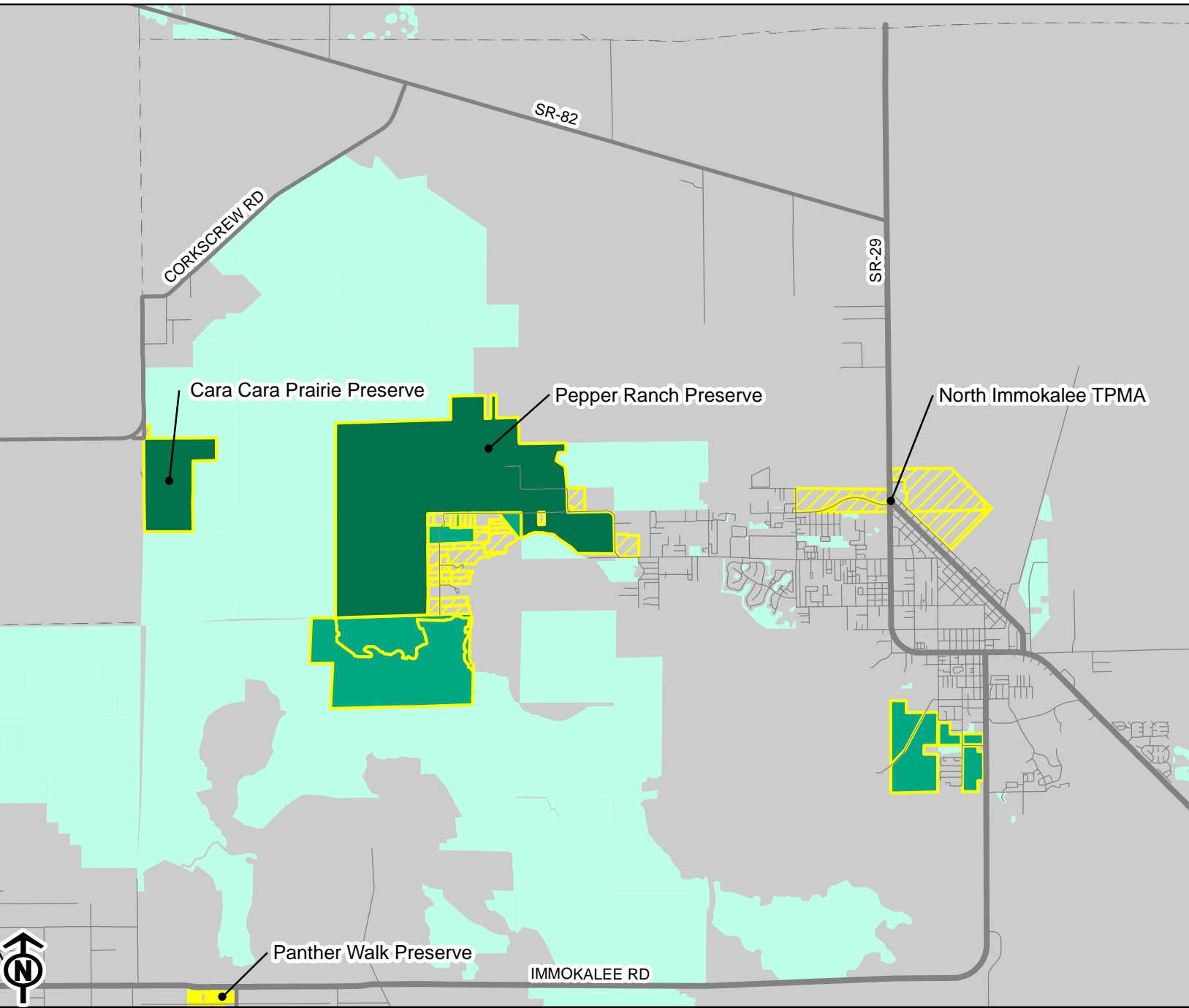
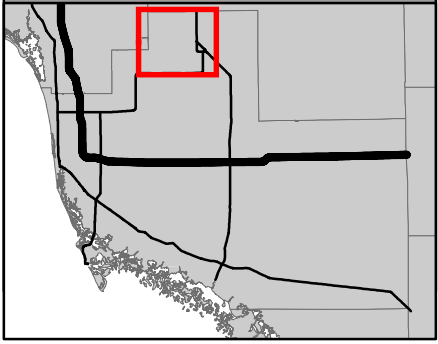
**Commissioner District**

- 1
- 2
- 3
- 4
- 5

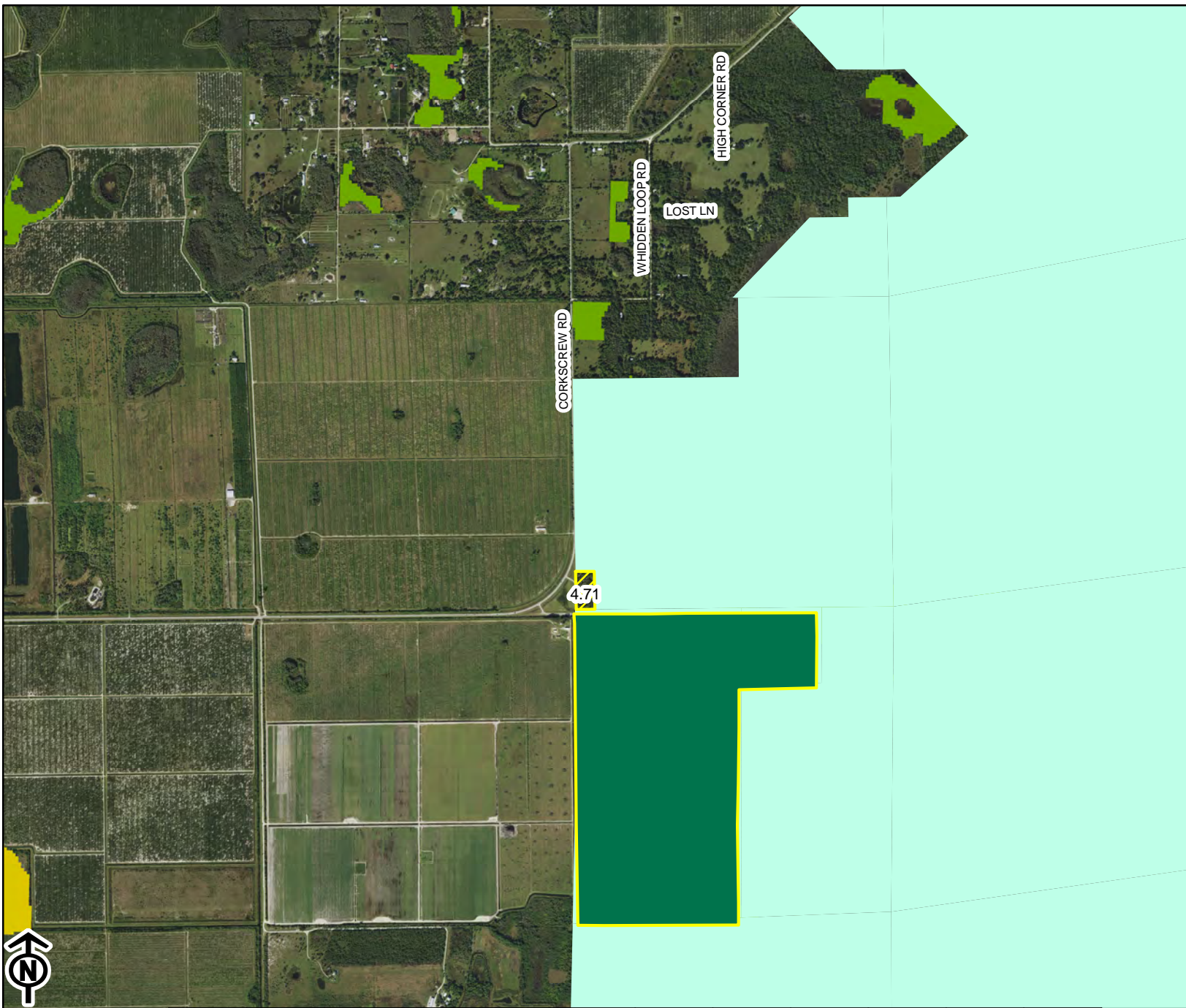


# Immokalee Area TPMA's

-  Conservation Collier Preserve
  -  Cycle 10 Parcels
  -  Conservation Areas
  -  County Line
- TPMA**
-  Cara Cara Prairie Preserve
  -  North Immokalee
  -  Panther Walk Preserve
  -  Pepper Ranch Preserve



TPMA: Cara Cara Prairie Preserve  
Parcels: 1, Acreage: 4.7, Priority Habitats: None



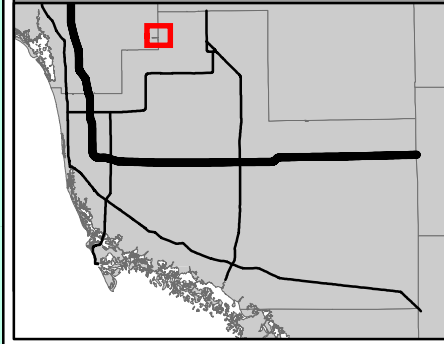
- Conservation Collier Preserve
- Cycle 10 Parcels
- Conservation Areas

**Priority Natural Communities**

- Priority 1 (highest)
- Priority 2
- Priority 3
- Priority 4




**TPMA**

- Cara Cara Prairie Preserve










**TPMA: Pepper Ranch Preserve**  
**Parcels: 27, Acreage: 347, Priority Habitats: Mesic Flatwoods**

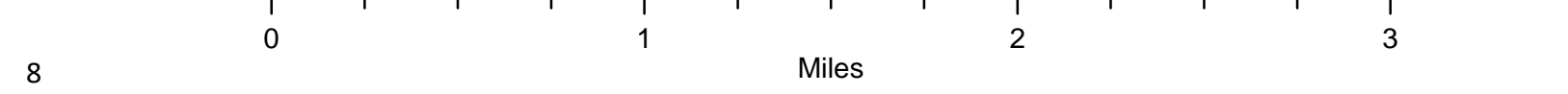
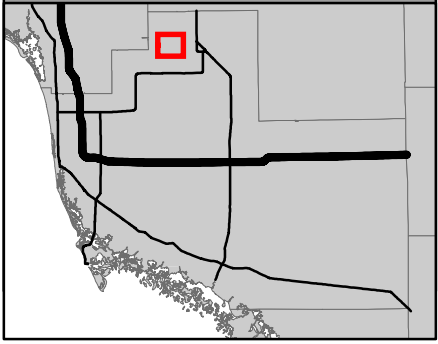
-  Conservation Collier Preserve
-  Cycle 10 Parcels
-  Conservation Areas

**Priority Natural Communities**

-  Priority 1 (highest)
-  Priority 2
-  Priority 3
-  Priority 4

**TPMA**

-  Pepper Ranch Preserve

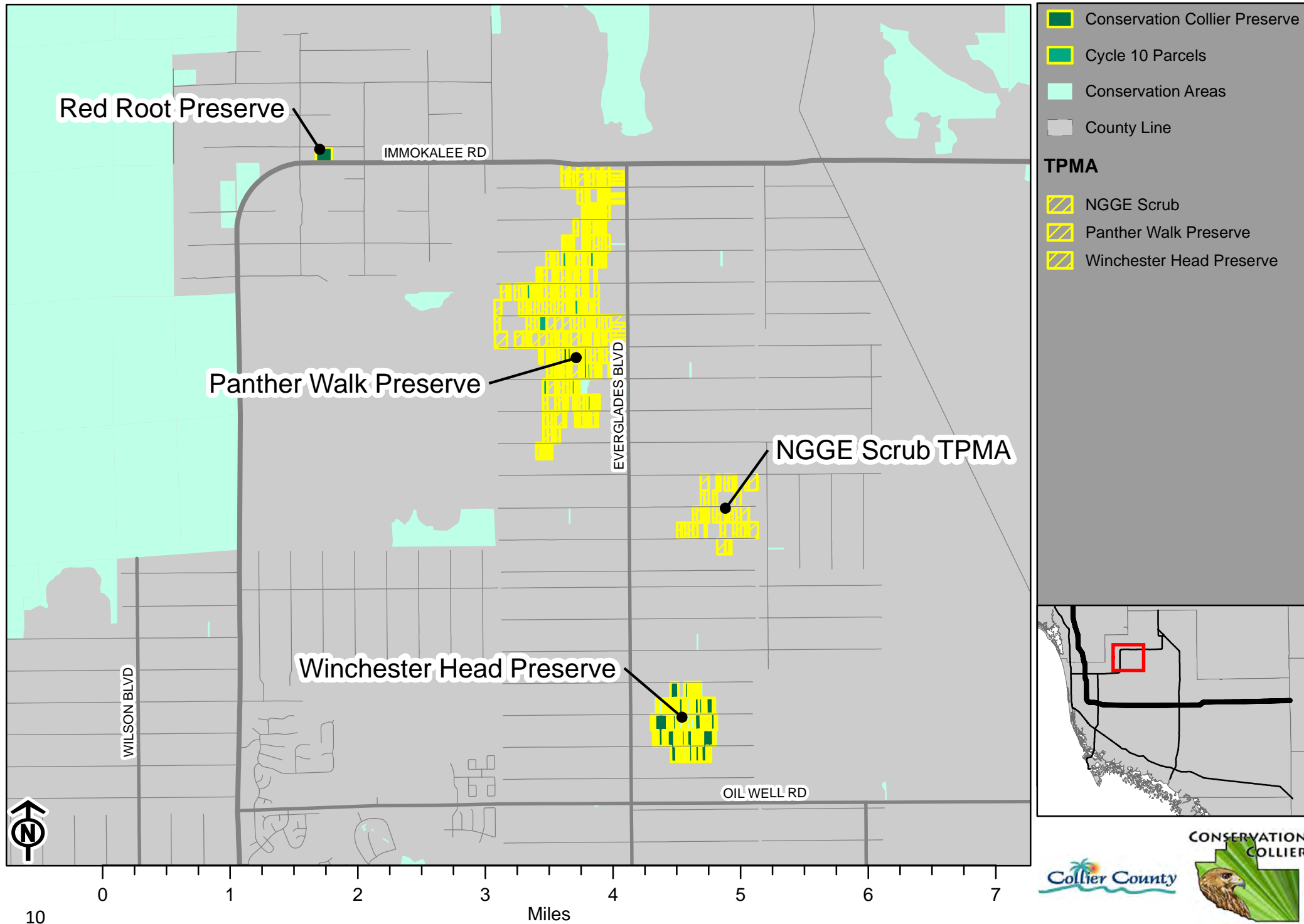




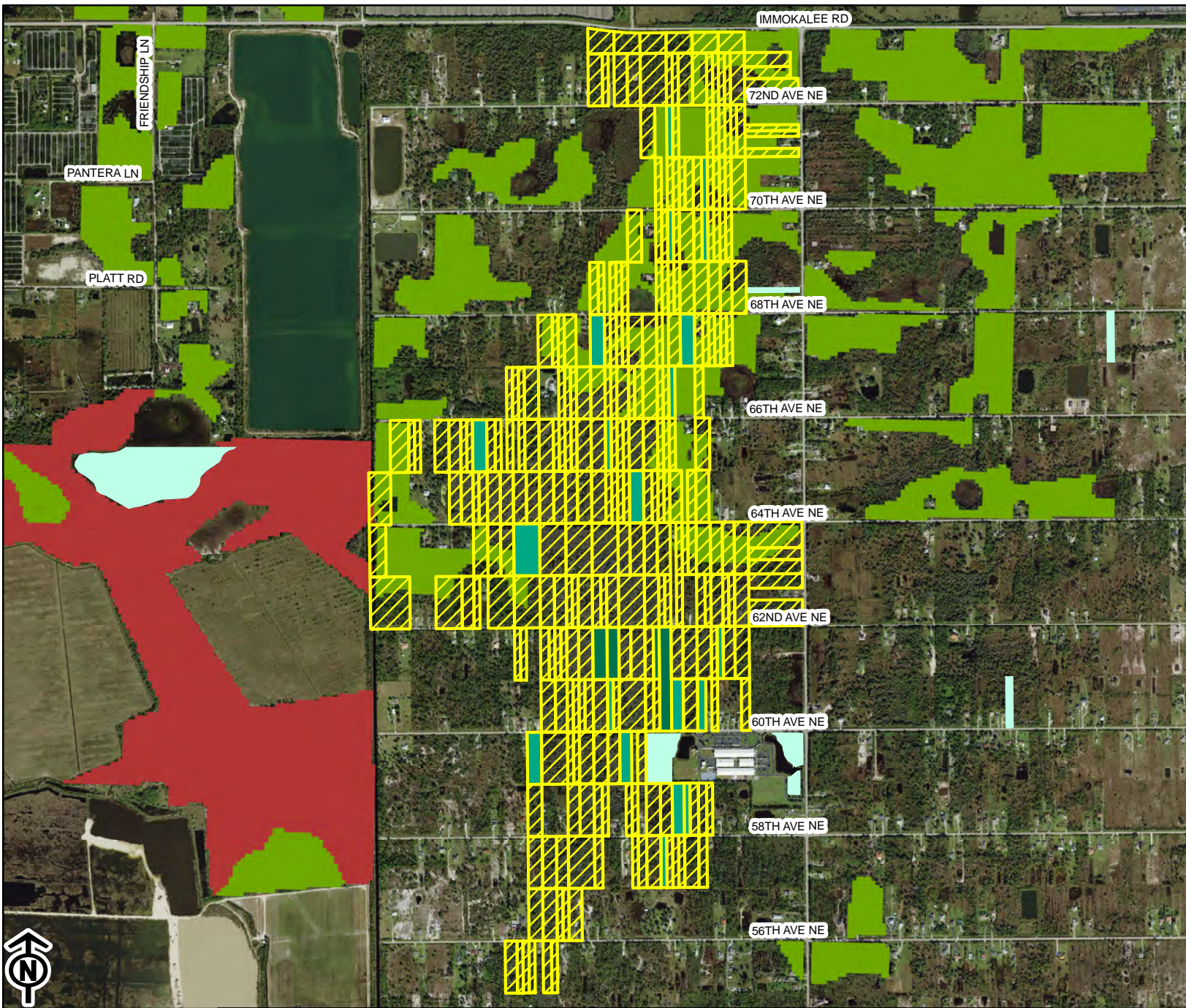







# North Everglades Blvd Area TPMA's







**TPMA: Panther Walk Preserve**  
**Parcels: 303, Acreage: 600.6, Priority Habitats: Mesic Flatwoods, Hydric Pine Flatwoods**




**Legend**

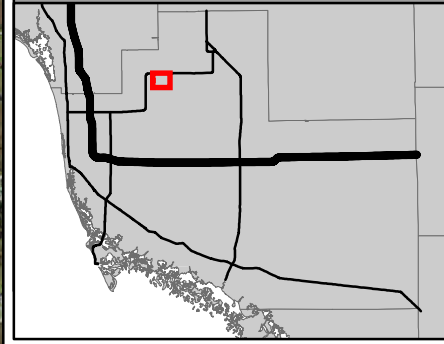
-  Conservation Collier Preserve
-  Cycle 10 Parcels
-  Conservation Areas

**Priority Natural Communities**

-  Priority 1 (highest)
-  Priority 2
-  Priority 3
-  Priority 4




**TPMA**

-  Panther Walk Preserve











**TPMA: Northern Golden Gate Estates Scrub**  
**Parcels: 19, Acreage: 48.6, Priority Habitats: Scrubby Flatwoods**

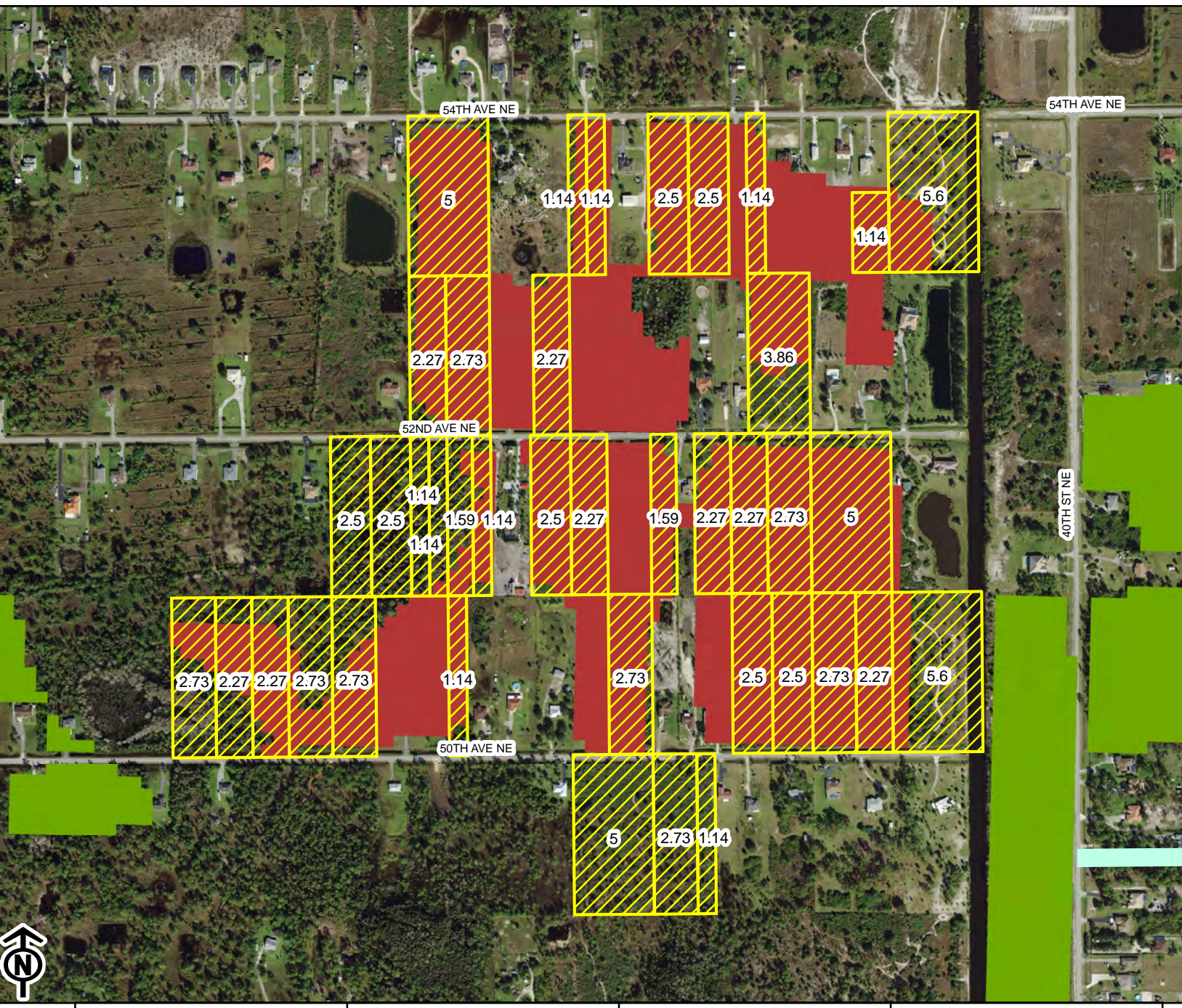
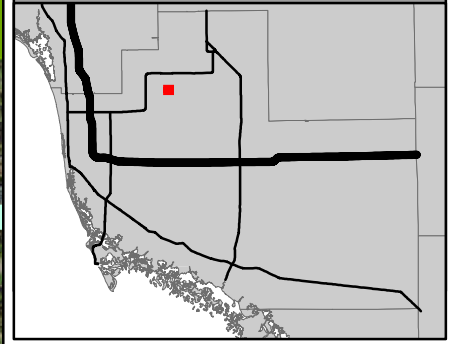
-  Conservation Collier Preserve
-  Cycle 10 Parcels
-  Conservation Areas

**Priority Natural Communities**

-  Priority 1 (highest)
-  Priority 2
-  Priority 3
-  Priority 4

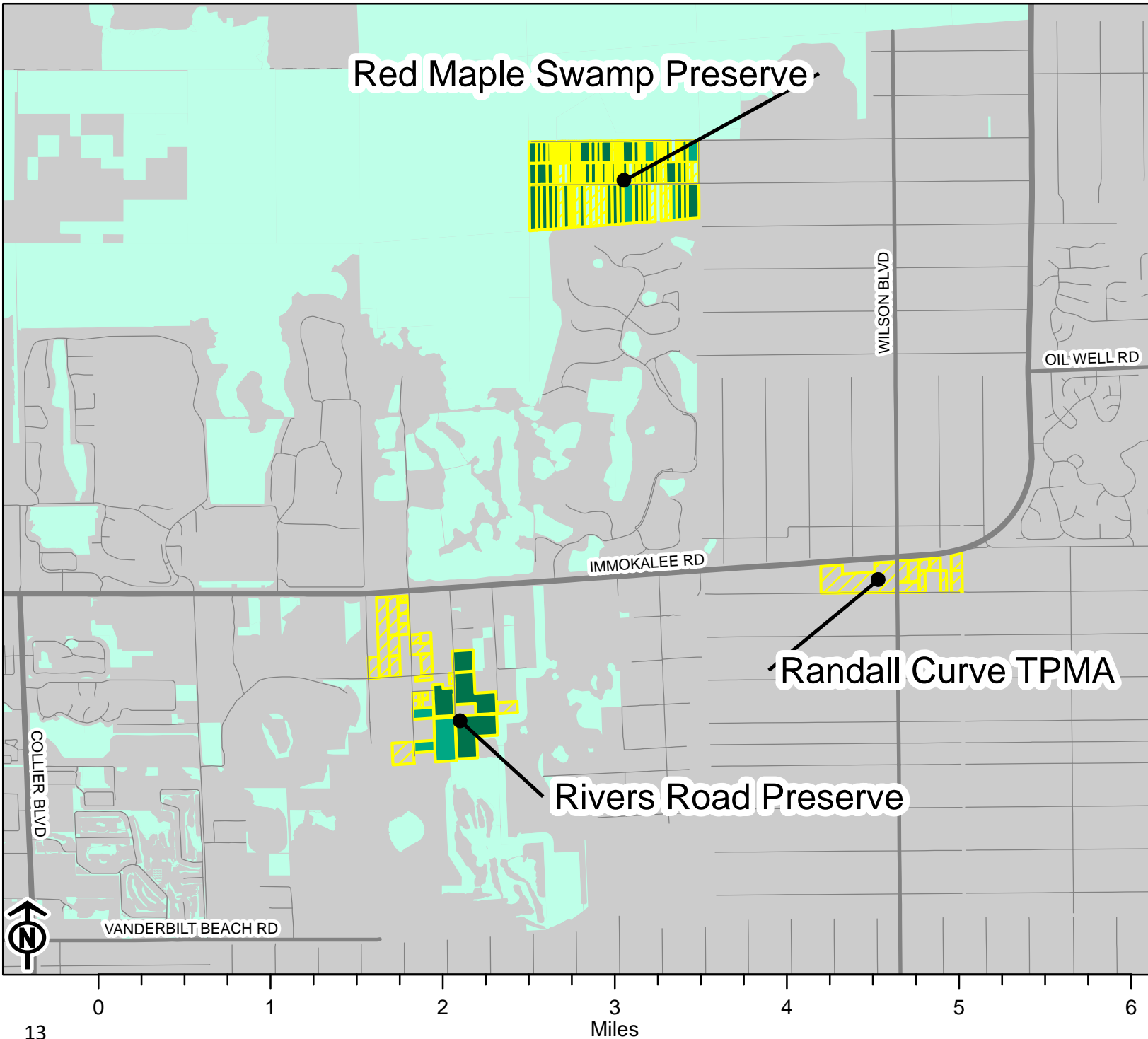
**TPMA**

-  NGGE Scrub
-  Panther Walk Preserve










# Immokalee Rd Area TPMA's

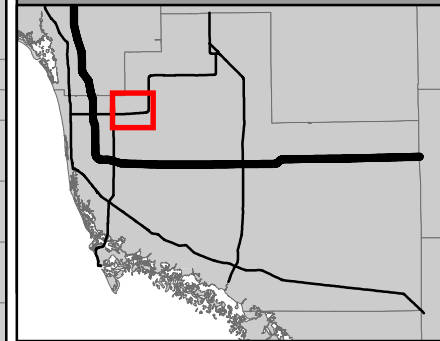


Red Maple Swamp Preserve

Randall Curve TPMA




Rivers Road Preserve

-  Conservation Collier Preserve
  -  Cycle 10 Parcels
  -  Conservation Areas
  -  County Line
- TPMA**
-  Randall Curve
  -  Red Maple Swamp
  -  Rivers Road Preserve







**TPMA: Rivers Road Preserve**  
**Parcels: 23, Acreage: 85.3, Priority Habitats: Hydric Pine Flatwoods**


**Legend**

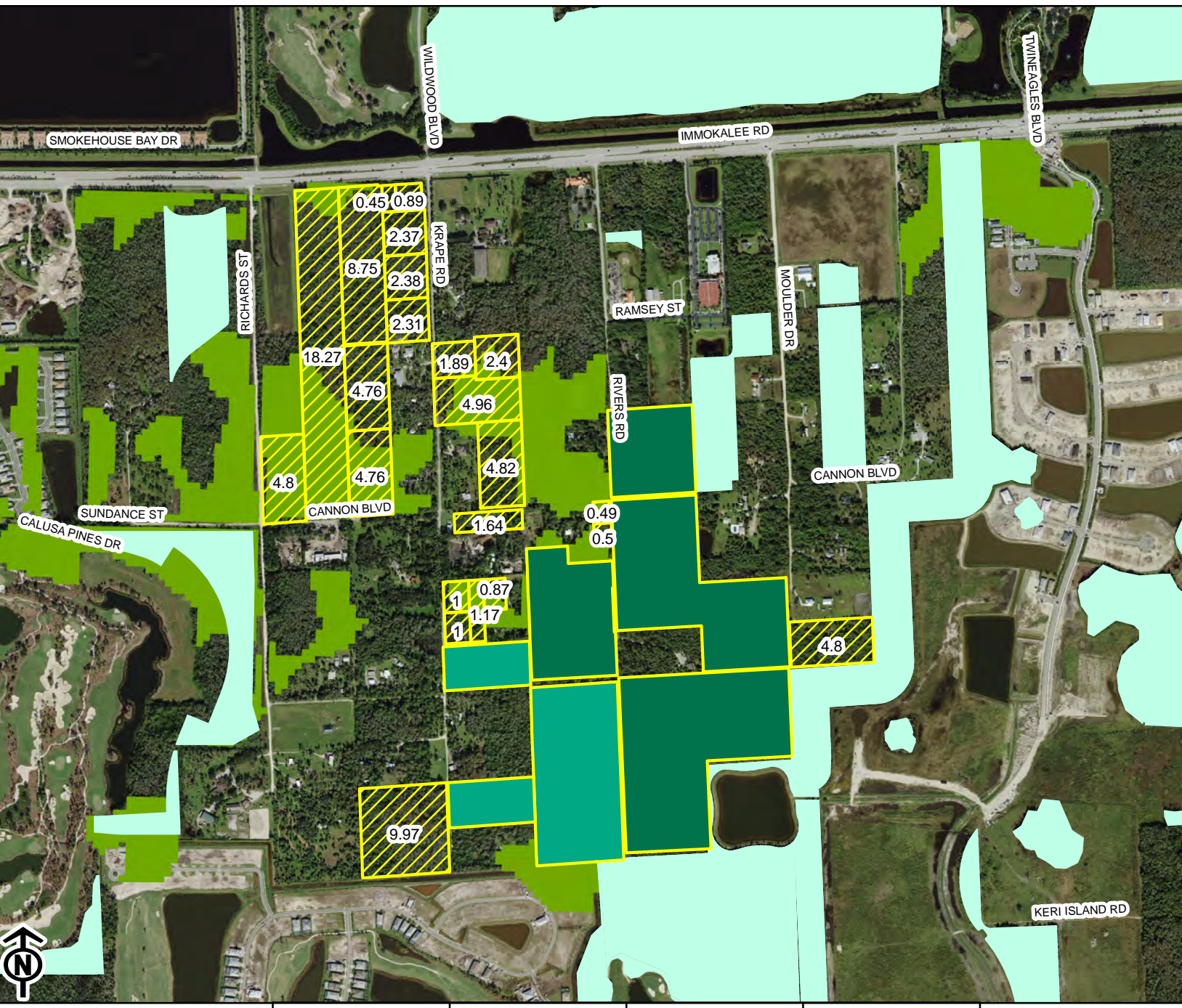
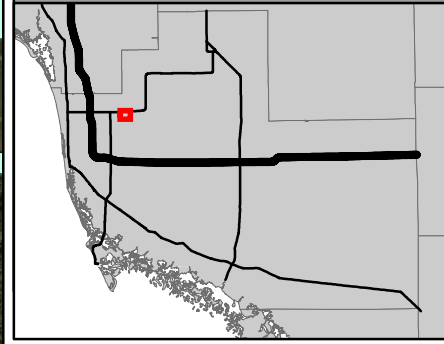
-  Conservation Collier Preserve
-  Cycle 10 Parcels
-  Conservation Areas

**Priority Natural Communities**

-  Priority 1 (highest)
-  Priority 2
-  Priority 3
-  Priority 4

**TPMA**

-  Rivers Road Preserve



0 1  
Miles



# TPMA: Randall Curve

Parcels: 10, Acreage: 76.2, Priority Habitats: Mesic Flatwoods, Hydric Pine Flatwoods, Palmetto Prairie



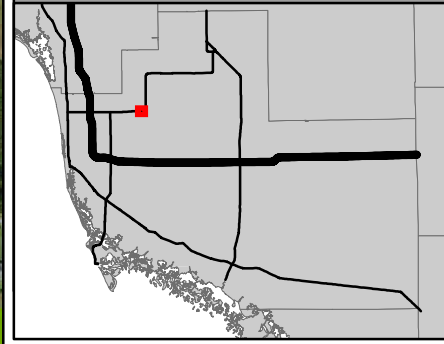
- Conservation Collier Preserve
- Cycle 10 Parcels
- Conservation Areas

**Priority Natural Communities**

- Priority 1 (highest)
- Priority 2
- Priority 3
- Priority 4

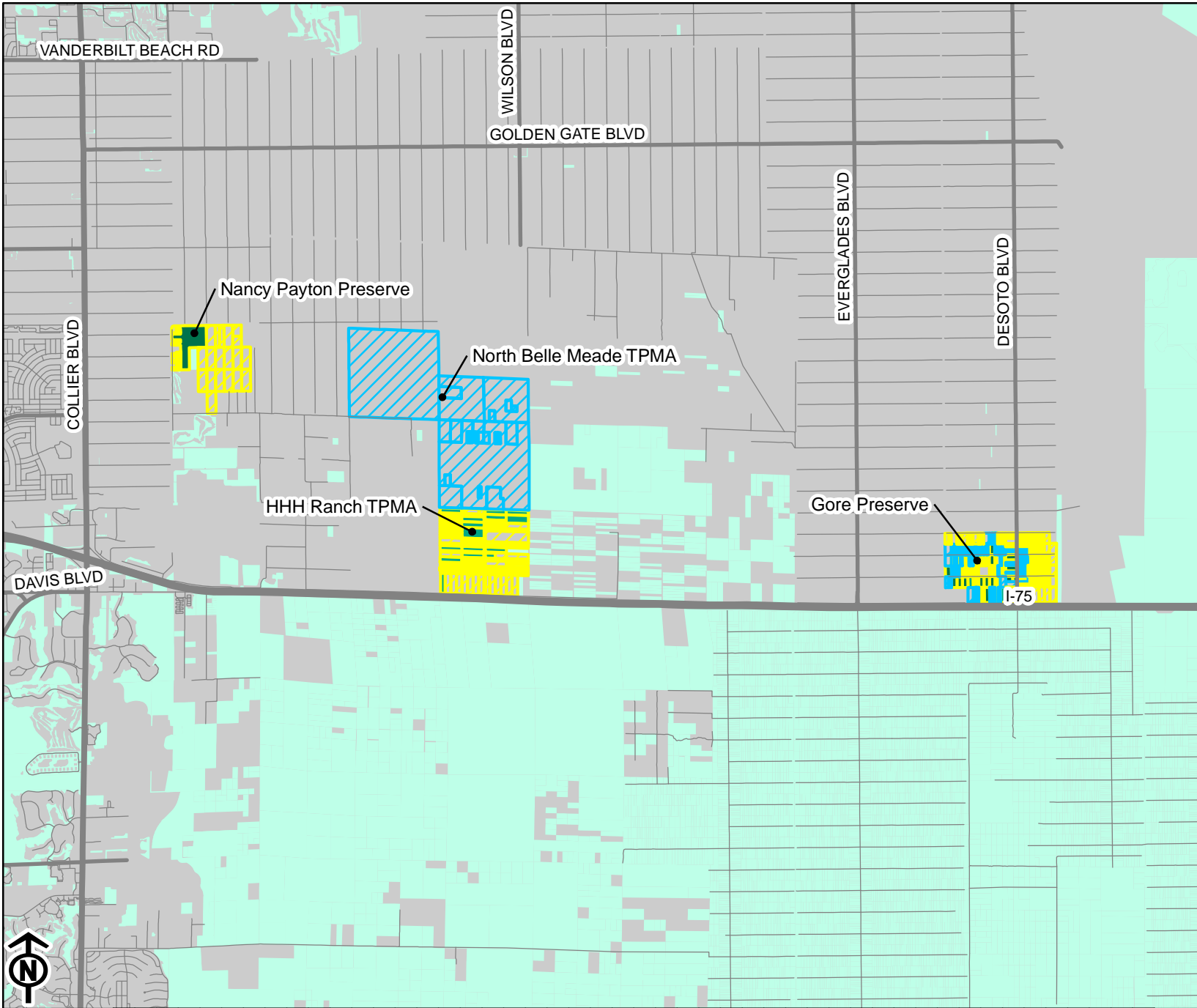
**TPMA**

- Randall Curve





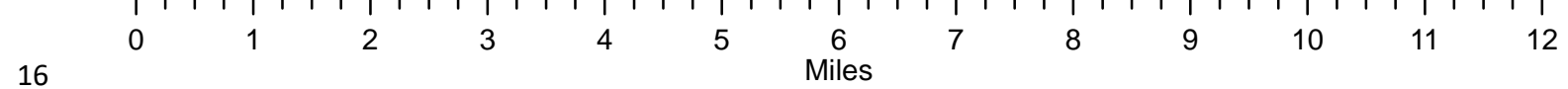
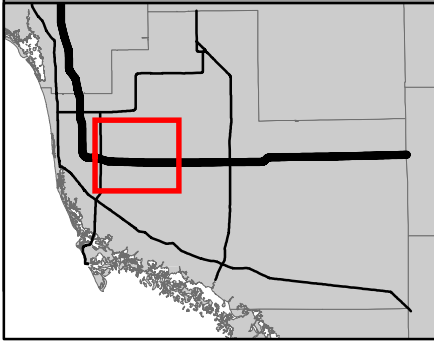
# North Belle Meade Area TPMA's



- Conservation Collier Preserve
- Cycle 10 Parcels
- Conservation Areas
- County Line

**TPMA**

- Gore Preserve
- Gore Preserve Expansion Area
- HHH Ranch
- Nancy Payton Preserve
- North Belle Meade



**TPMA: Nancy Payton Preserve**  
**Parcels: 37, Acreage: 291.8, Priority Habitats: Mesic Flatwoods, Hydric Pine Flatwoods**



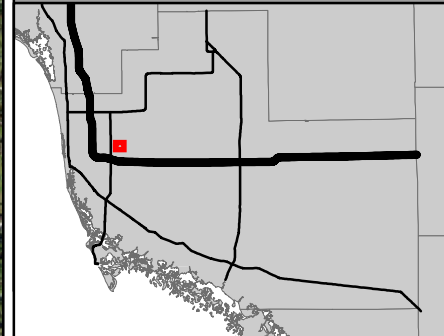
- Conservation Collier Preserve
- Cycle 10 Parcels
- Conservation Areas

**Priority Natural Communities**

- Priority 1 (highest)
- Priority 2
- Priority 3
- Priority 4

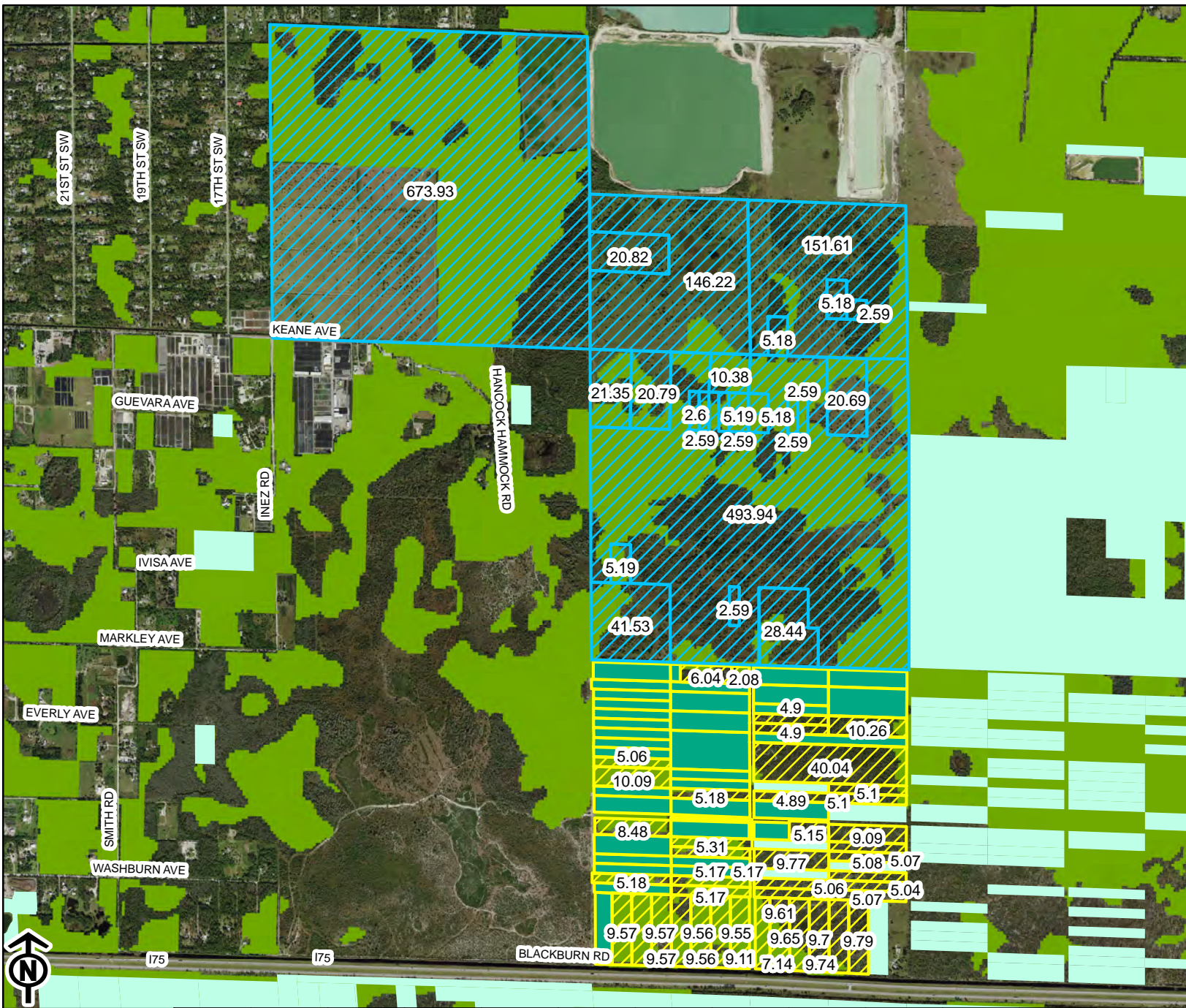
**TPMA**

- Nancy Payton Preserve





**TPMA: HHH Ranch, Parcels: 41, Acreage: 319.3, Priority Habitats: Mesic Flatwoods, Hydric Pine Flatwoods**  
**TPMA: North Belle Meade, Parcels: 23, Acreage: 1673.8, Mesic Flatwoods, Hydric Pine Flatwoods**



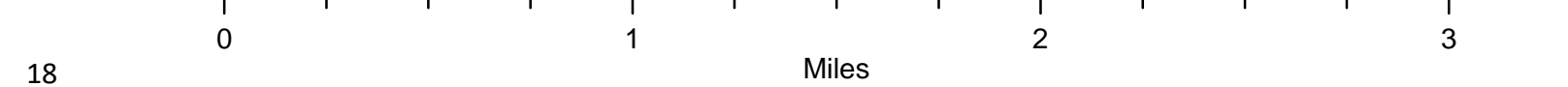
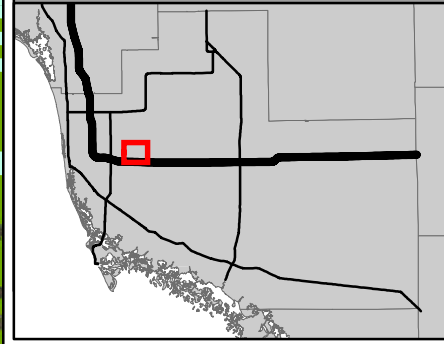
- Conservation Collier Preserve
- Cycle 10 Parcels
- Conservation Areas

**Priority Natural Communities**

- Priority 1 (highest)
- Priority 2
- Priority 3
- Priority 4

**TPMA**

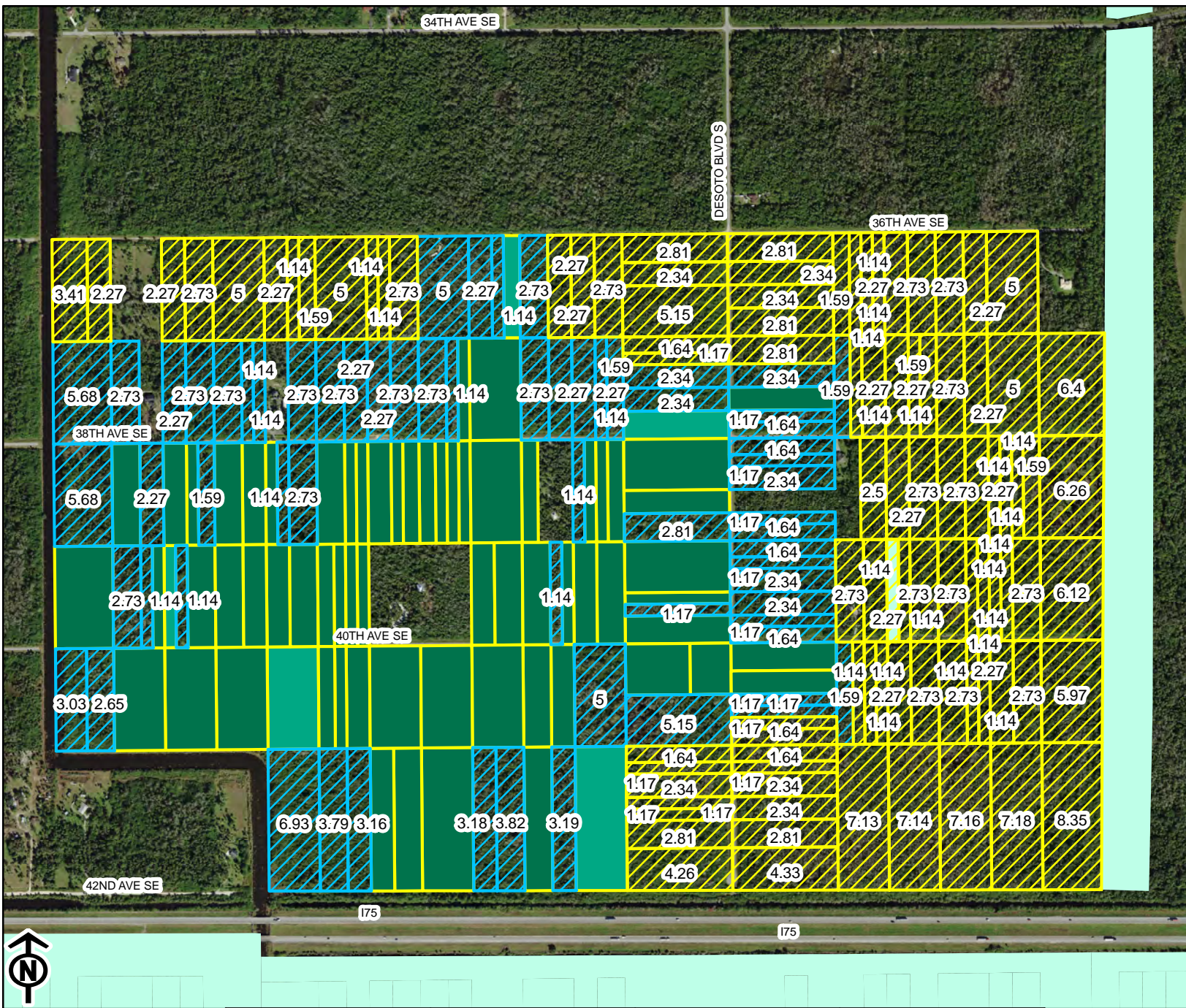
- HHH Ranch
- North Belle Meade





TPMA: Dr. Robert H. Gore III Preserve Expansion, Parcels: 65, Acreage: 154.4, Priority Habitats: None

TPMA: Dr. Robert H. Gore III Preserve, Parcels: 96, Acreage: 252.3, Priority Habitats: None



**Legend**

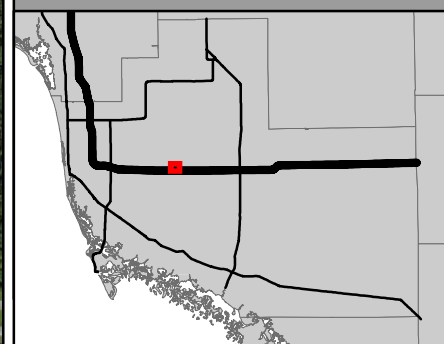
- Conservation Collier Preserve (Green)
- Cycle 10 Parcels (Cyan)
- Conservation Areas (Light Green)

**Priority Natural Communities**

- Priority 1 (highest) (Red)
- Priority 2 (Light Green)
- Priority 3 (Yellow)
- Priority 4 (Blue)

**TPMA**

- Gore Preserve (Yellow Hatched)
- Gore Preserve Expansion Area (Blue Hatched)











# North Naples TPMA's

Cocohatchee Bay TPMA

Railhead Scrub Preserve

Wetwoods Preserve

Cocohatchee Creek Preserve

-  Conservation Collier Preserve
  -  Cycle 10 Parcels
  -  Conservation Areas
  -  County Line
- TPMA**
-  Cocohatchee Bay
  -  Railhead Scrub Preserve

BONITA BEACH RD

OLD 41 RD

IMMOKALEE RD

TAMIAMI TRL

GOODLETTE RD N

AIRPORT PULLING RD

LIVINGSTON RD

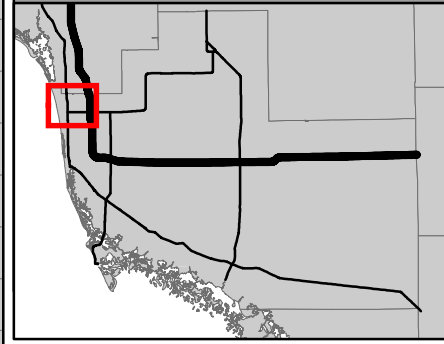
I-75

VANDERBILT BEACH RD



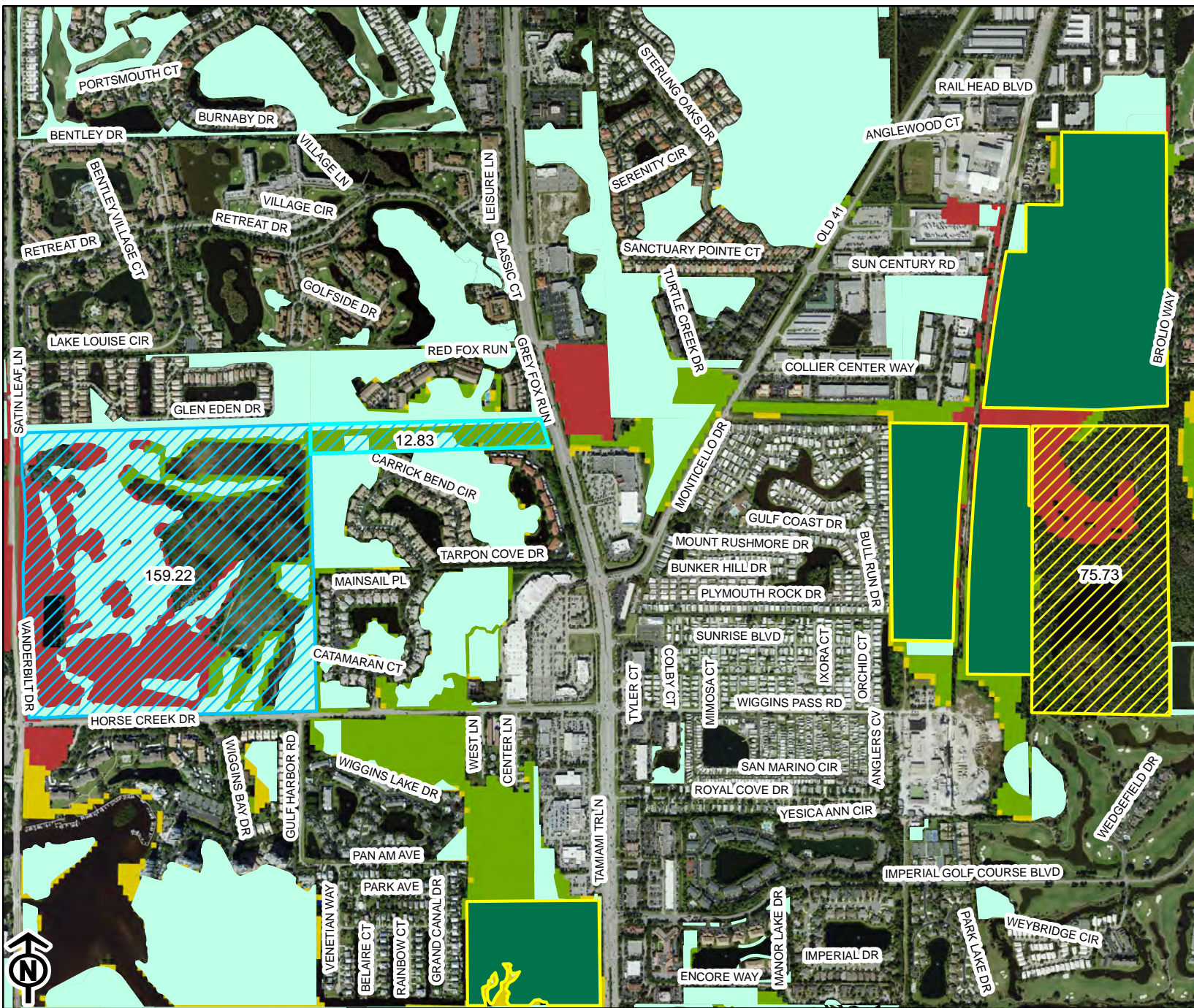
0 1 2 3 4 5 6 7

Miles





**TPMA: Cocohatchee Bay, Parcels: 2, Acreage: 172, Priority Habitats: Scrub, Mesic Flatwoods, Hydric Pine Flatwoods**  
**TPMA: Railhead Scrub Preserve, Parcels: 1, Acreage: 75.7, Priority Habitats: Scrub**



**Legend**

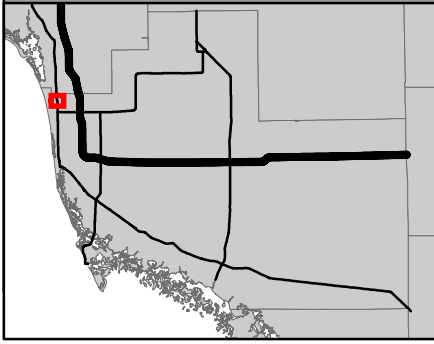
- Conservation Collier Preserve
- Cycle 10 Parcels
- Conservation Areas

**Priority Natural Communities**

- Priority 1 (highest)
- Priority 2
- Priority 3
- Priority 4




**TPMA**

- Cocohatchee Bay
- Railhead Scrub Preserve




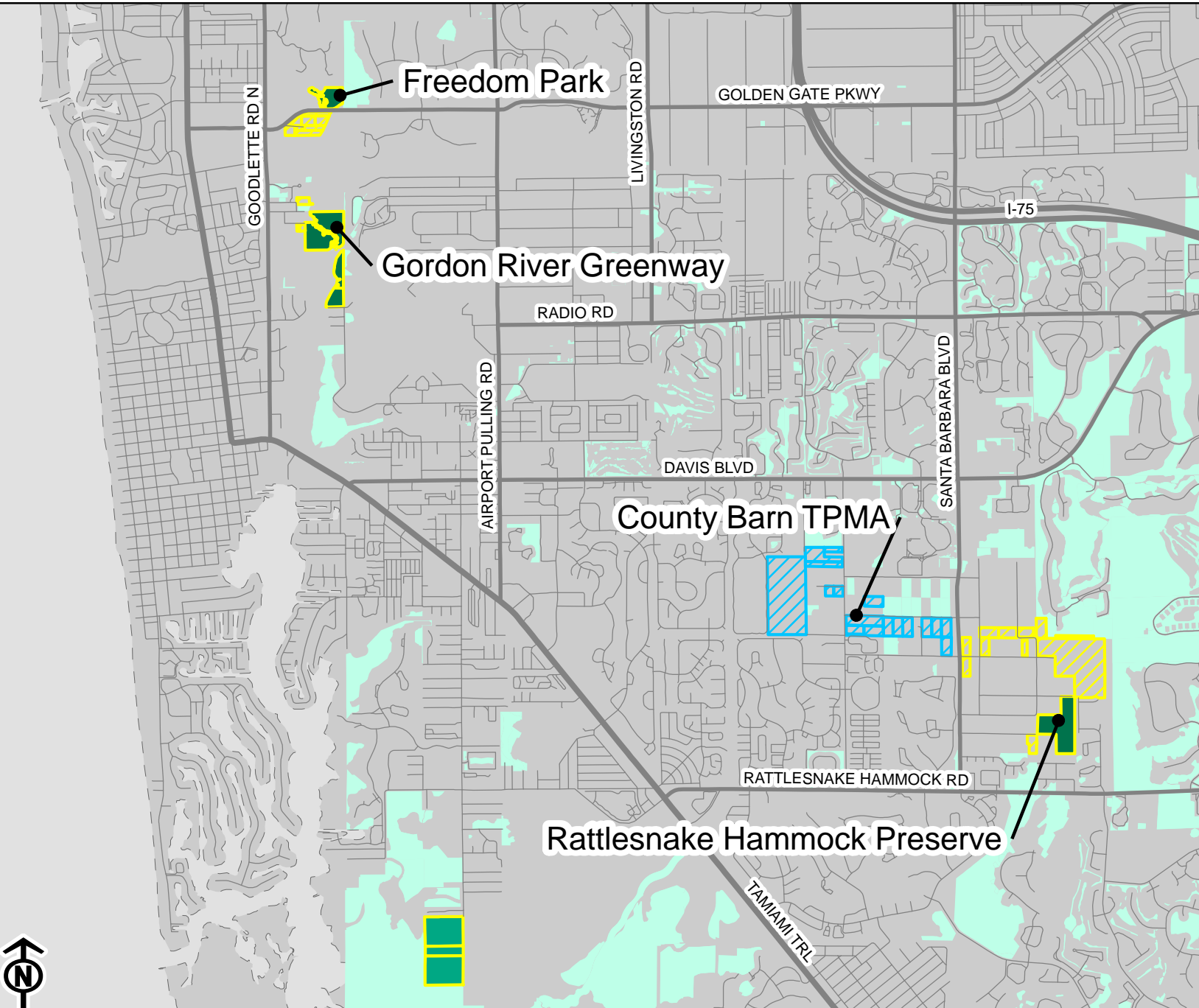
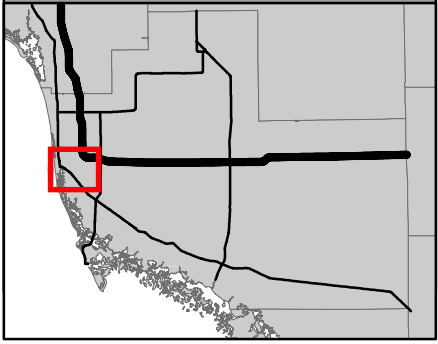


# Central Naples TPMA's

-  Conservation Collier Preserve
-  Cycle 10 Parcels
-  Conservation Areas
-  County Line

**TPMA**

-  County Barn
-  Gordon River Greenway Preserve
-  Rattlesnake Hammock Preserve











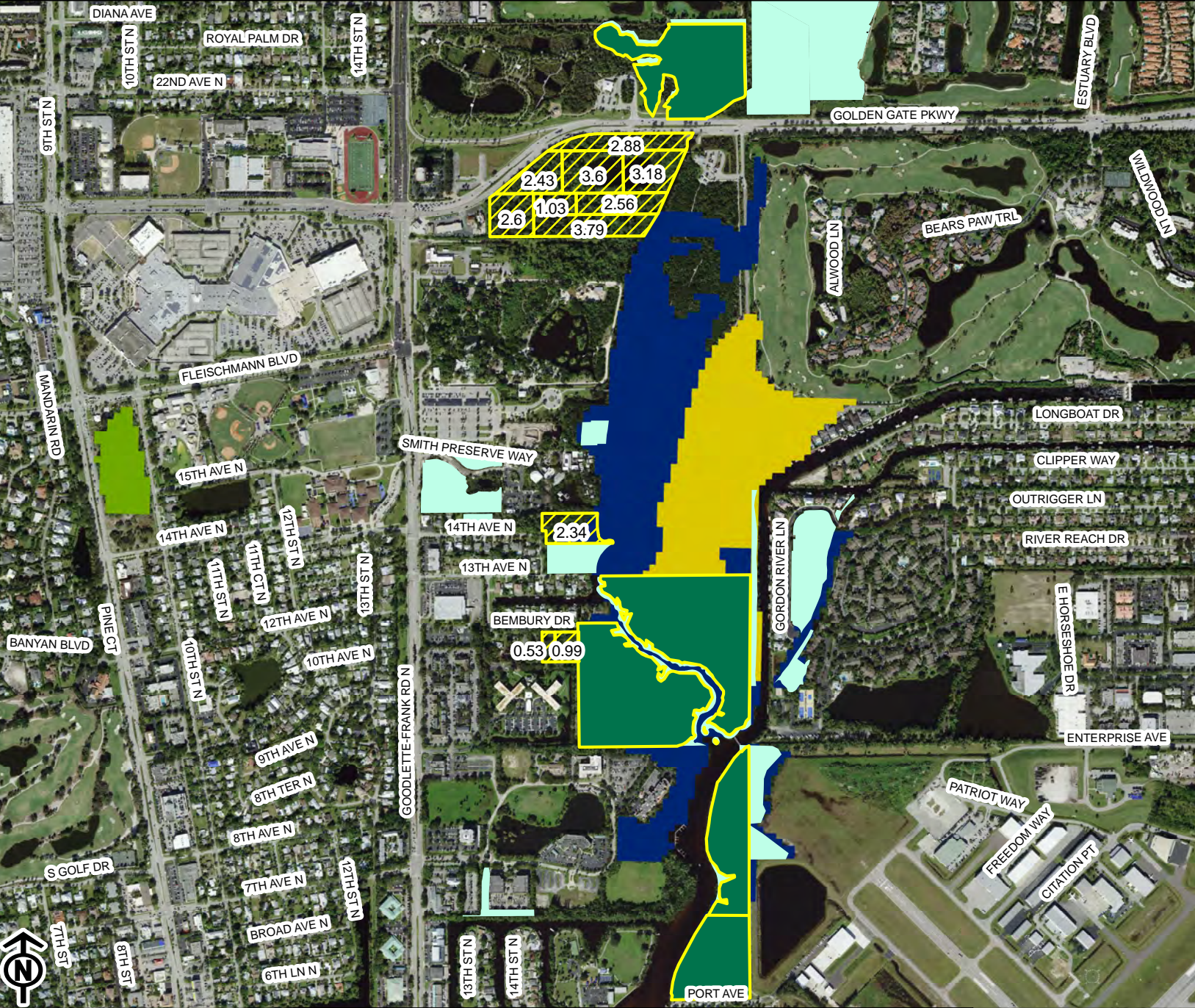
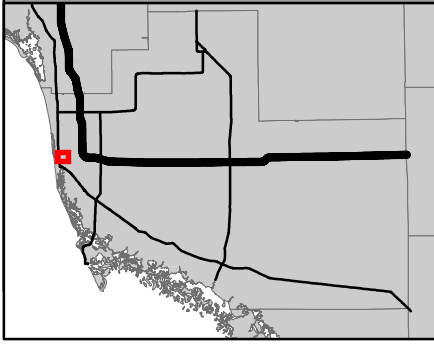
0 1 2 3 4 5 6 7

Miles



**TPMA: Gordon River Greenway Preserve**  
**Parcels: 11, Acreage: 25.9, Priority Habitats: Mangrove Swamp**

-  Conservation Collier Preserve
  -  Cycle 10 Parcels
  -  Conservation Areas
- Priority Natural Communities**
-  Priority 1 (highest)
  -  Priority 2
  -  Priority 3
  -  Priority 4
- TPMA**
-  Gordon River Greenway Preserve



2.43 2.88 3.6 3.18  
 2.6 1.03 2.56 3.79

2.34

0.53 0.99



**TPMA: County Barn, Parcels: 17, Acreage: 163.2, Priority Habitats: Mesic Flatwoods, Hydric Pine Flatwoods**  
**TPMA: Rattlesnake Hammock Preserve, Parcels: 11, Acreage: 118, Priority Habitats: Hydric Pine Flatwoods**

**Legend**

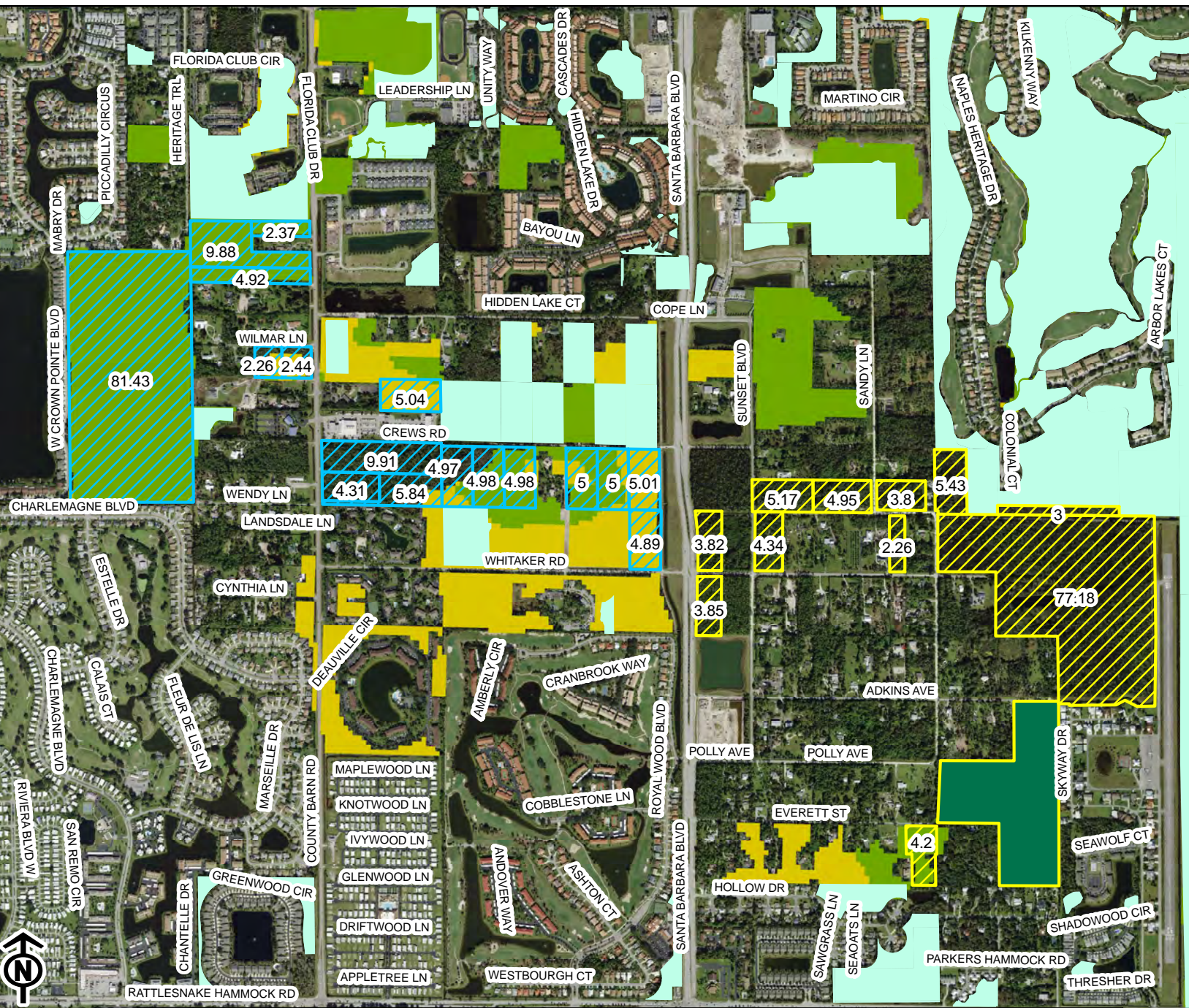
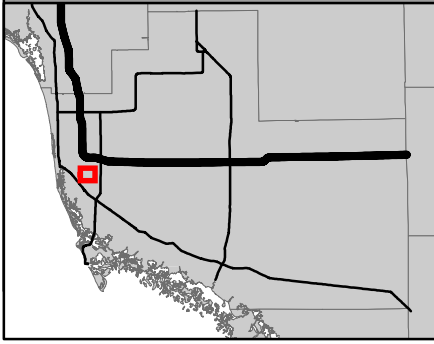
- Conservation Collier Preserve
- Cycle 10 Parcels
- Conservation Areas

**Priority Natural Communities**

- Priority 1 (highest)
- Priority 2
- Priority 3
- Priority 4

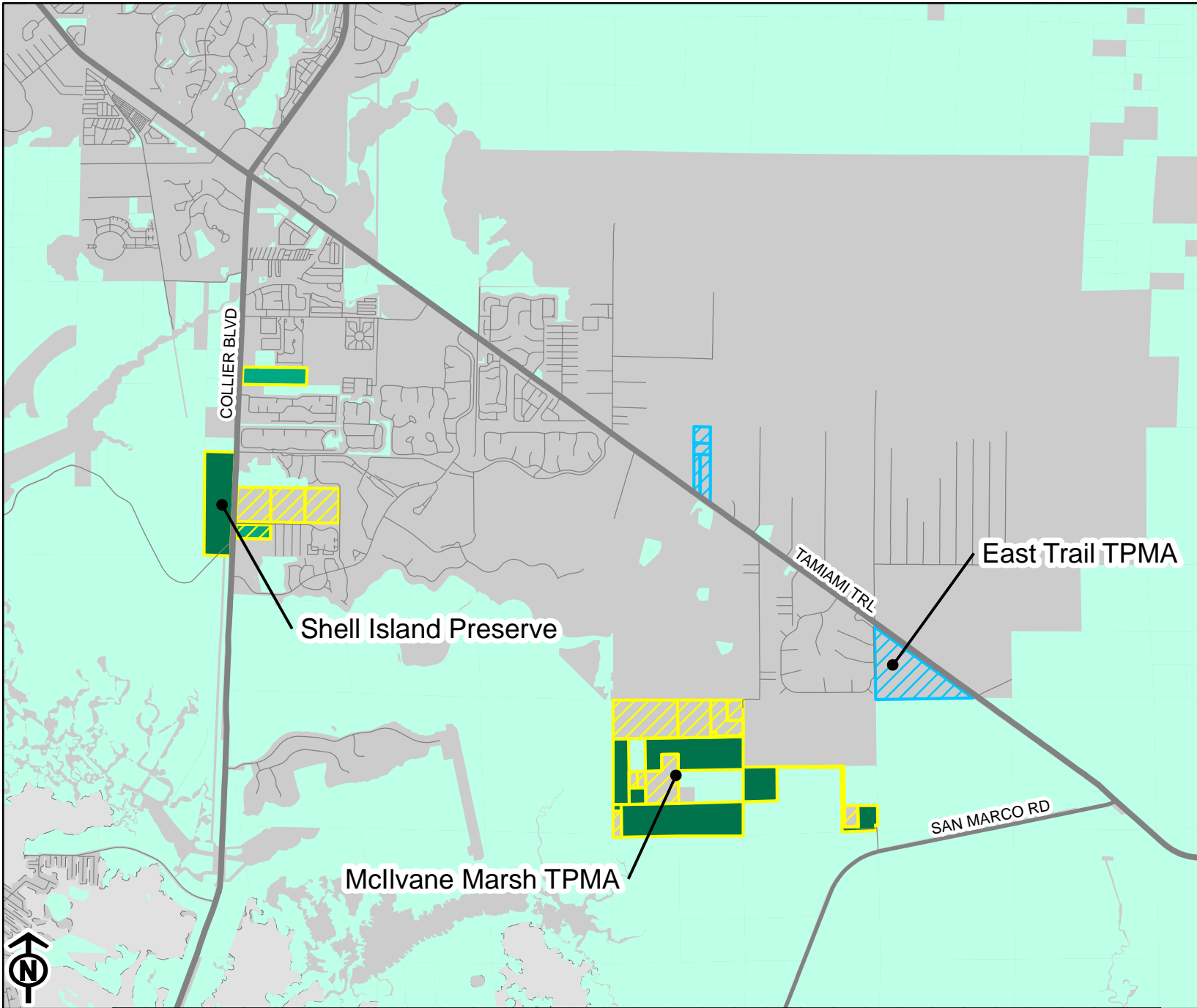
**TPMA**

- County Barn
- Rattlesnake Hammock Preserve

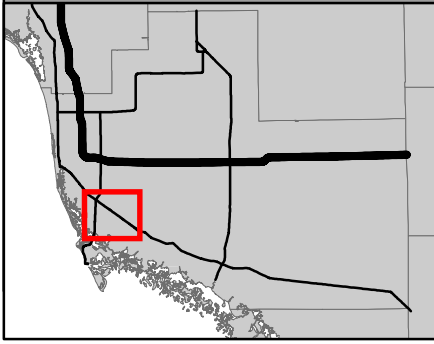




# South Naples TPMA's



- Conservation Collier Preserve
  - Cycle 10 Parcels
  - Conservation Areas
  - County Line
- TPMA**
- East Trail
  - McIlvane Marsh Preserve
  - Shell Island Preserve



25

0

1

2

3

Miles

5









6

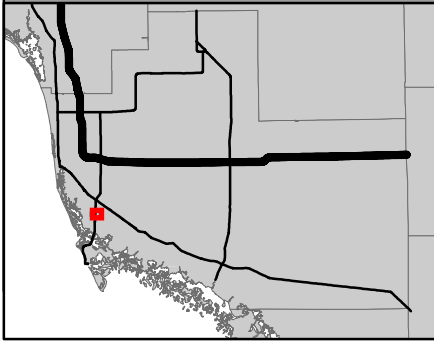
7

8



**TPMA: Shell Island Preserve**  
**Parcels: 4, Acreage: 149.7, Priority Habitats: Salt Marsh**

-  Conservation Collier Preserve
  -  Cycle 10 Parcels
  -  Conservation Areas
- Priority Natural Communities**
-  Priority 1 (highest)
  -  Priority 2
  -  Priority 3
  -  Priority 4
- TPMA**
-  Shell Island Preserve





TPMA: East Trail, Parcels: 5, Acreage: 174.6, Priority Habitats: Hydric Pine Flatwoods

TPMA: Mcllvane Marsh Preserve, Parcels: 10, Acreage: 262.7, Priority Habitats: Mangrove Swamp, Salt Marsh, Hydric Pine Flatwoods

**Conservation Collier Preserve**

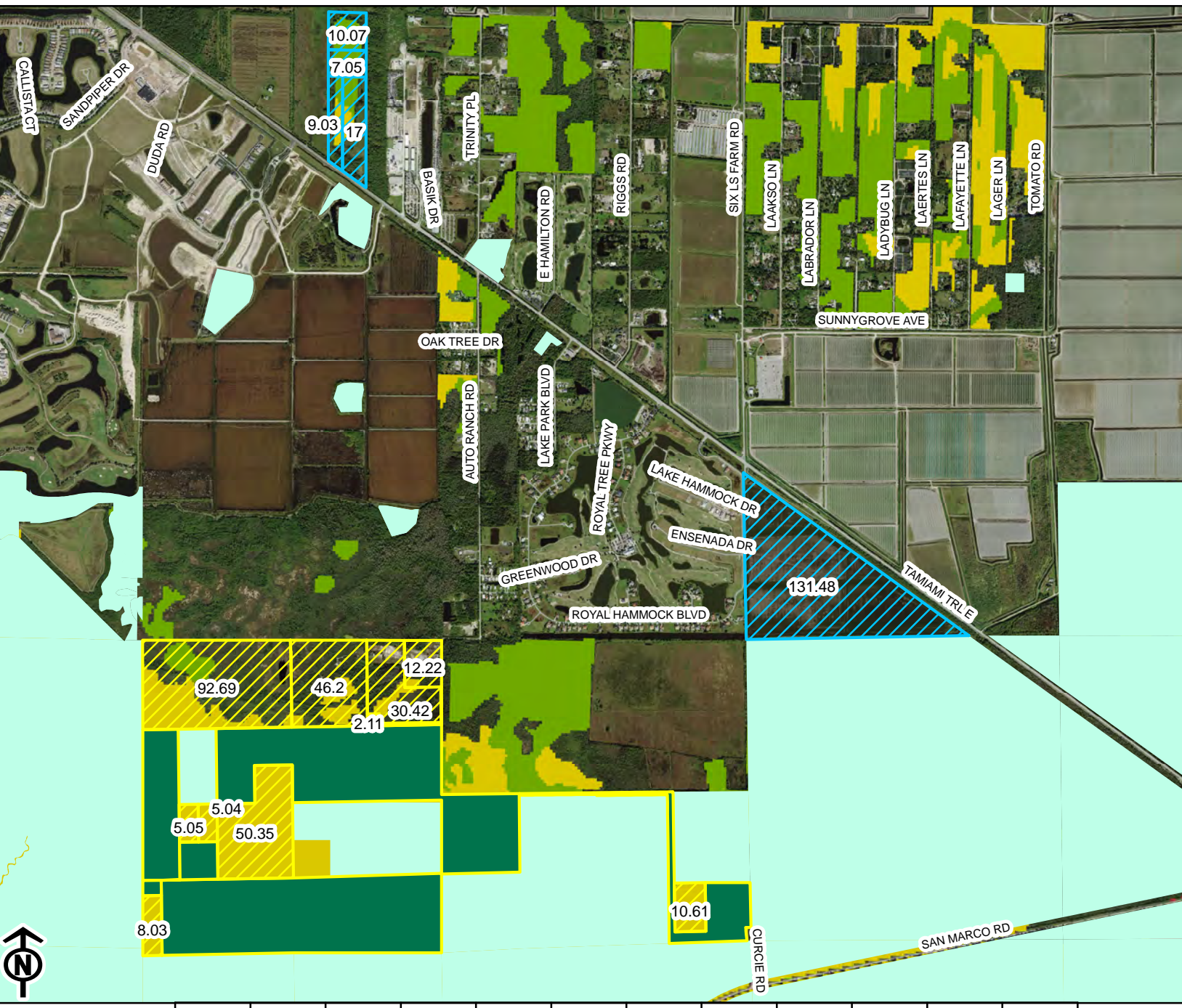
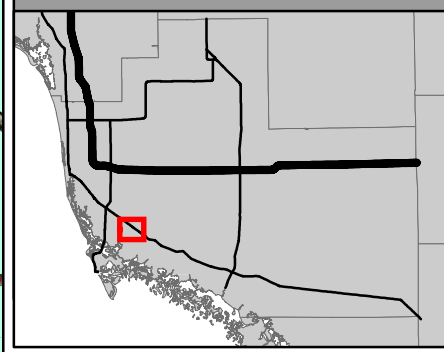
- Conservation Collier Preserve
- Cycle 10 Parcels
- Conservation Areas

**Priority Natural Communities**

- Priority 1 (highest)
- Priority 2
- Priority 3
- Priority 4

**TPMA**


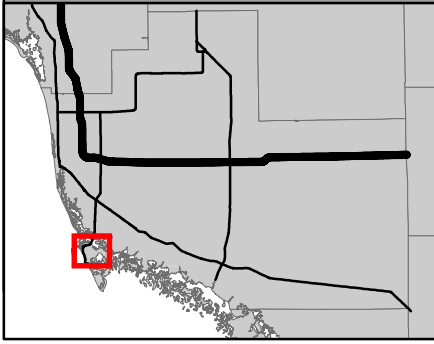
- East Trail
- Mcllvane Marsh Preserve



# Marco Island TPMA






- Conservation Collier Preserve
- Cycle 10 Parcels
- Conservation Areas
- County Line
- TPMA**
- Marco Island










**TPMA: Marco Island**  
**Parcels: 83, Acreage: 40.9, Priority Habitats: Scrub, Maritime Hammock, Mangrove Swamp**

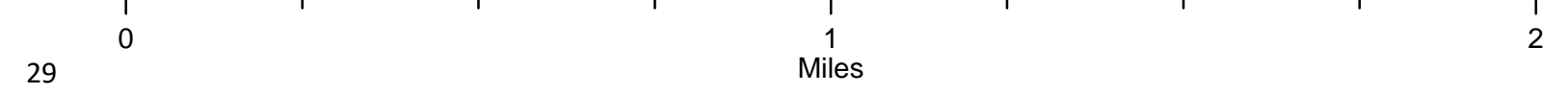
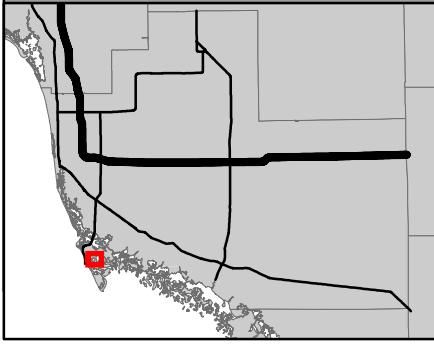
-  Conservation Collier Preserve
-  Cycle 10 Parcels
-  Conservation Areas

**Priority Natural Communities**

-  Priority 1 (highest)
-  Priority 2
-  Priority 3
-  Priority 4

**TPMA**

-  Marco Island



### Cycle 11 Target Protection Mailing Area Parcel Selection Strategy

The goal of the Conservation Collier Program is to protect and conserve the remaining greenspaces within the county. Several factors limit how much land can be acquired; therefore, the program must selectively target the most valuable of these remaining lands. The Conservation Collier Implementation Ordinance identifies five initial criteria to evaluate parcels for acquisition. The most limiting criteria among remaining available parcels is the presence of “land with the most rare, unique and endangered habitats in Collier County.” The Critical Lands and Water Identification Project (CLIP) is a collection of spatial data that identify priorities for a broad range of natural resources in Florida. The CLIP Priority Natural Communities layer was developed by the Florida Natural Areas Inventory using the Florida Cooperative Land Cover System for the Florida Forever Conservation and Recreation Land Acquisition Program. Florida Forever uses this layer, among others, to create a statewide blueprint for conserving natural resources. Natural communities within this layer are prioritized using a combination of their global conservation status rank and their landscape context. The priority natural communities identified within Collier County by this layer neatly overlap with those listed as priorities in the Ordinance (Table 1). In addition to the communities listed in the Ordinance, the layer prioritizes pine flatwoods in our region. Undeveloped parcels within the potential acquisition lands were considered for acquisition based primarily on the whether they contained priority natural communities, but also if they enhanced current conservation lands, were at risk of development, were “large”, or were currently listed for sale (Figures 1 & 2). The results are summarized in Table 2.

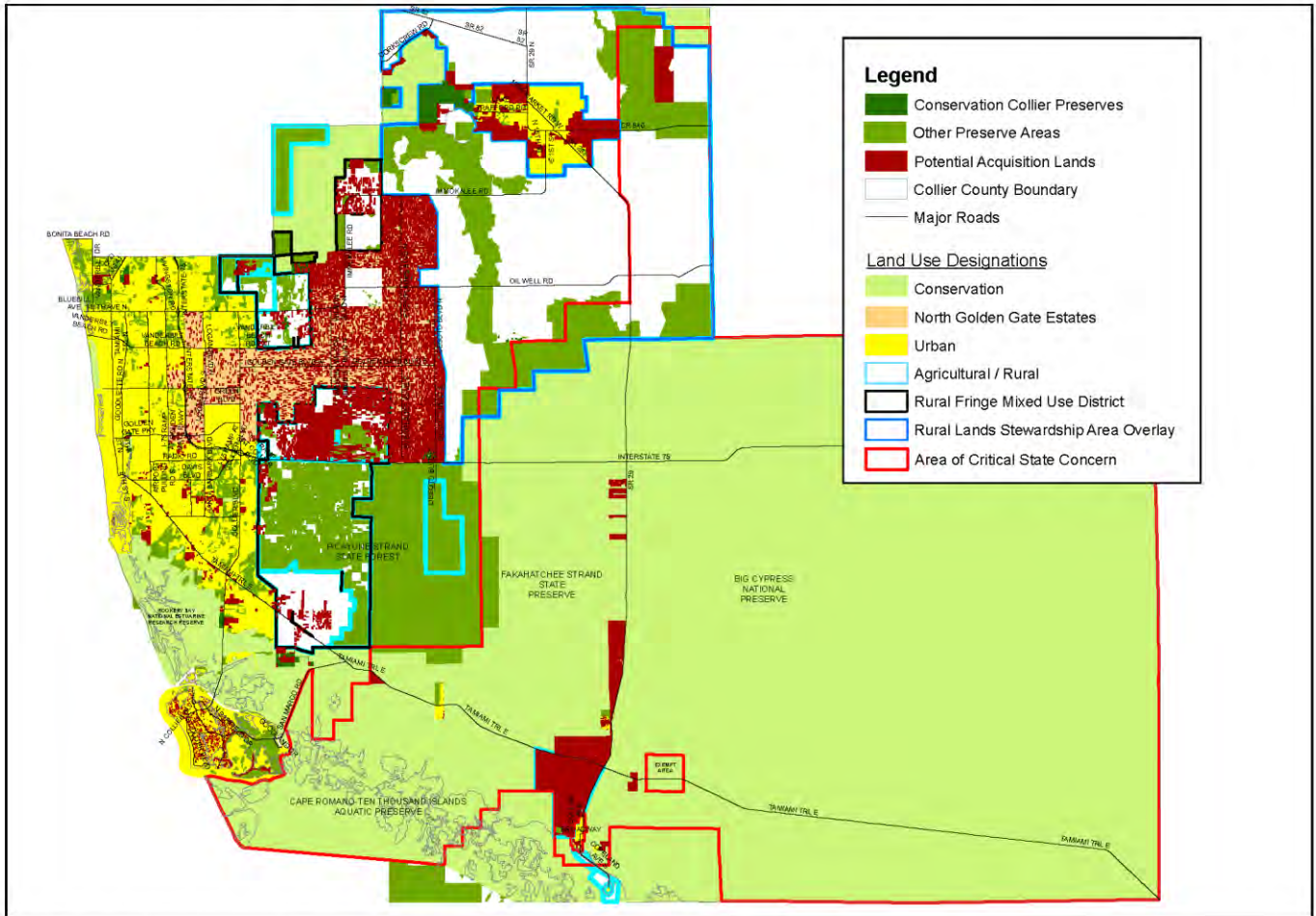
**Table 1.** Comparison between Conservation Collier Implementation Ordinance priority habitats and CLIP Priority Natural Communities and their ranking

Ordinance Habitats	Corresponding Priority Natural Community	Priority
Tropical Hardwood Hammock	Upland Hardwood Forest	1
Xeric Oak Scrub	Scrub	1
Coastal Strand	Coastal Upland	1
Native Beach	Coastal Upland	1
Xeric Pine	Scrub/Pine Flatwood	1
-	Pine Flatwoods	2
Riverine Oak	-	NA
High Marsh (Saline)	Coastal Wetland	3
Tidal Freshwater Marsh	Coastal Wetland	3



Figure 1. Conservation Collier Potential Acquisition Lands 2019

Figure C-1. DRAFT Conservation Collier Potential Acquisition Lands



Map is a draft document and should not be used for decision making purposes.  
Source: Collier County Conservation Collier. 10-7-2019. Conservation Collier/Maps/Acquisition Plan/WorkingMapAndShapefiles/10-7-19/PriorityAreas10-7-19

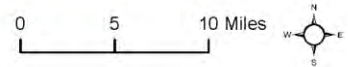
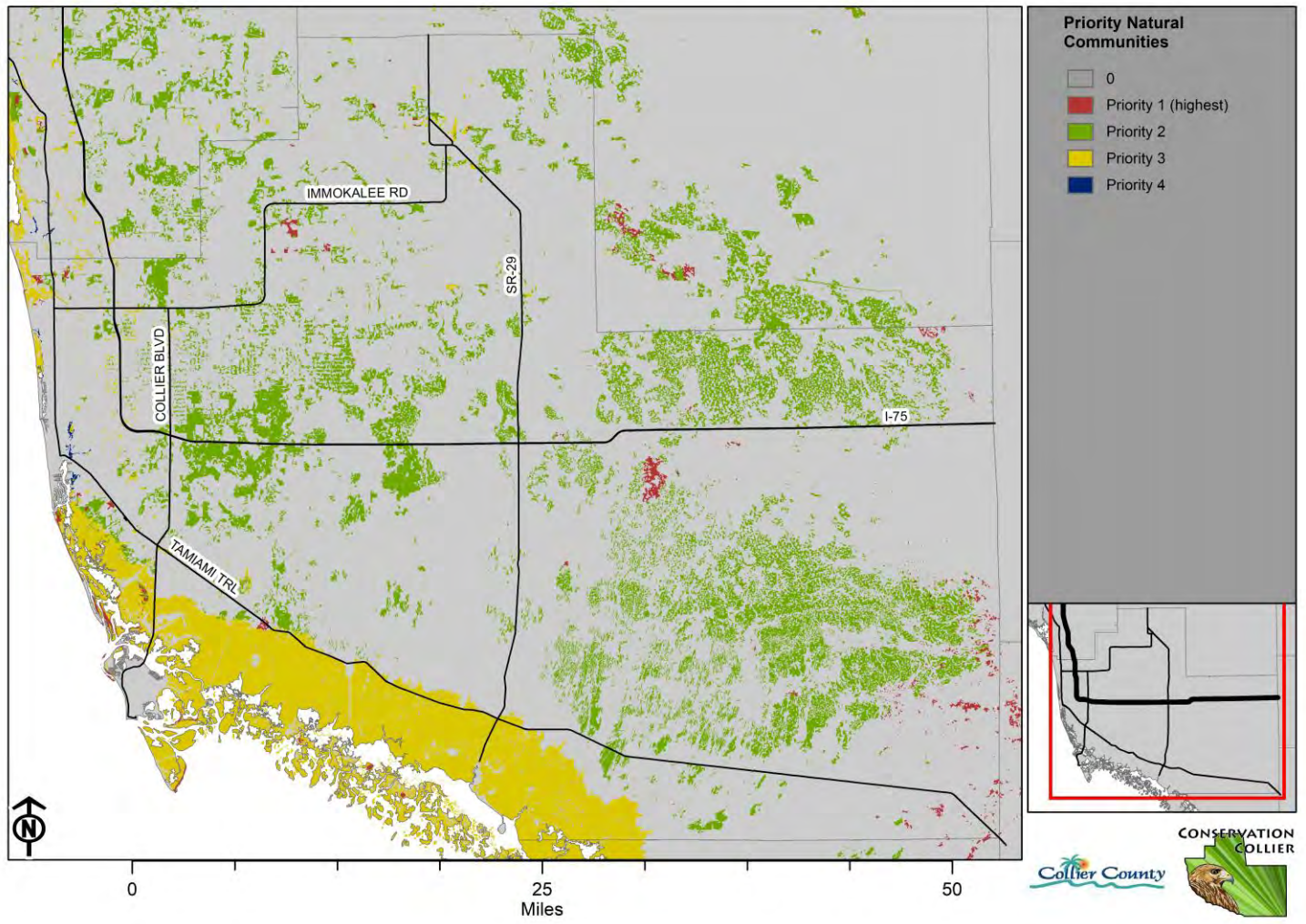


Figure 2. Distribution of CLIP Priority Natural Communities in Collier County






CLIP4 Priority Natural Communities in Collier County

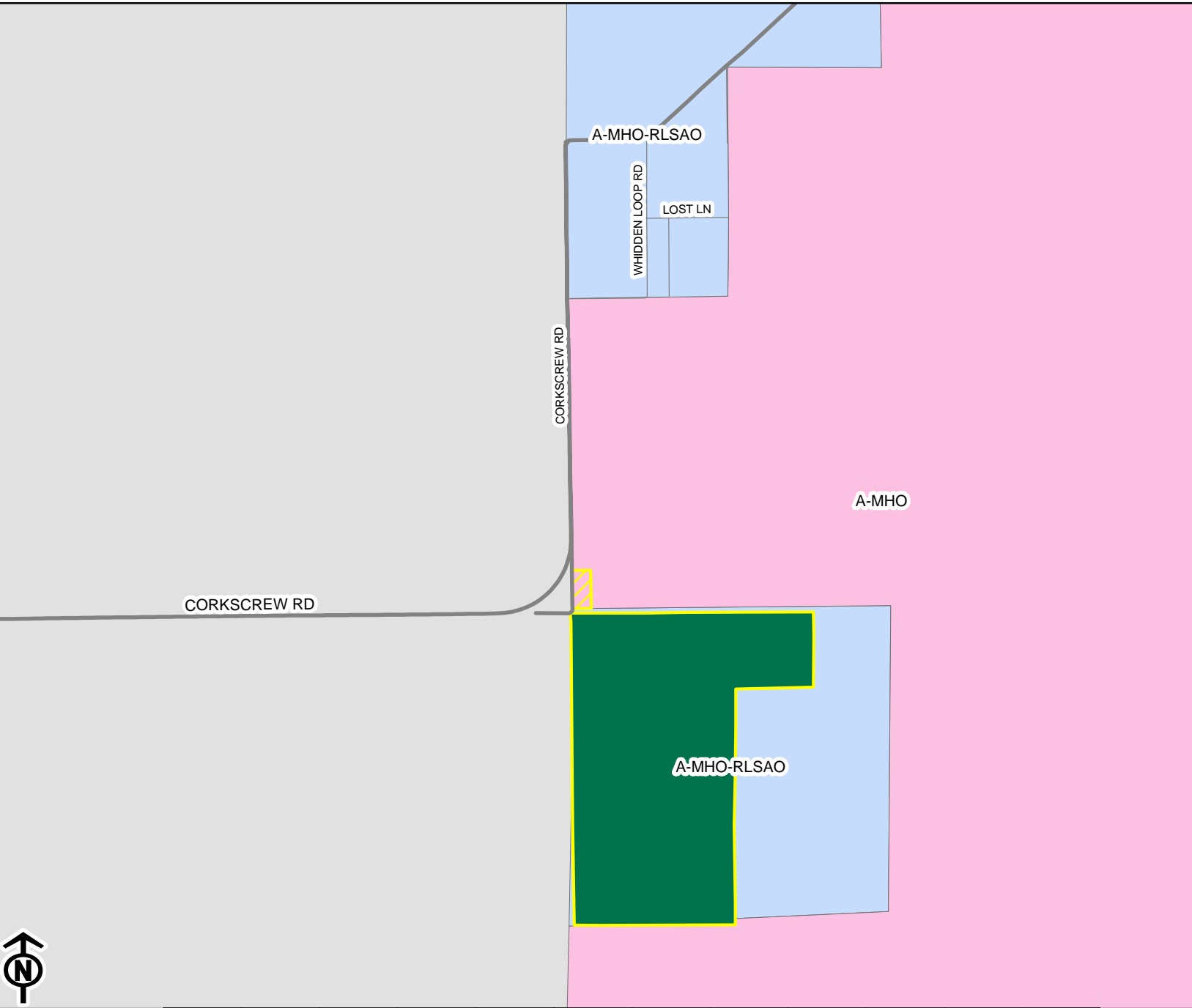
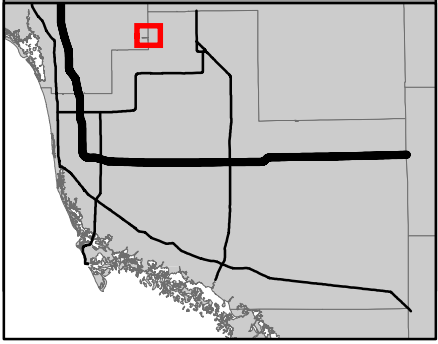


**Table 2.** Cycle 11 Target Protection Mailing Areas



<b>Target Protection Mailing Area</b>	<b>Parcels</b>	<b>Acreage</b>	<b>Priority Natural Communities Present</b>
Caracara Prairie Preserve	1	4.7	None
Cocohatchee Bay	2	172.0	Scrub, Mesic Flatwoods, Hydric Pine Flatwoods
County Barn	17	163.2	Mesic Flatwoods, Hydric Pine Flatwoods
East Trail	5	174.6	Hydric Pine Flatwoods
Gordon River Greenway	11	25.9	Mangrove Swamp
Gore	96	252.3	None
Gore Expansion	65	154.4	None
HHH Ranch	41	319.3	Mesic Flatwoods, Hydric Pine Flatwoods
Marco Island	83	40.9	Scrub*, Maritime Hammock*, Mangrove Swamp
McIlvane Marsh	10	262.7	Mangrove Swamp, Salt Marsh, Hydric Pine Flatwoods
Nancy Payton	37	291.8	Mesic Flatwoods, Hydric Pine Flatwoods
NGGE Scrub	19	48.6	Scrubby Flatwoods
North Belle Meade	23	1673.8	Mesic Flatwoods, Hydric Pine Flatwoods
North Immokalee	6	478.8	Scrubby Flatwoods, Mesic Flatwoods
Panther Walk	303	600.6	Mesic Flatwoods, Hydric Pine Flatwoods
Pepper Ranch	27	347.0	Mesic Flatwoods
Railhead Scrub	1	75.7	Scrub
Randall Curve	10	76.2	Mesic Flatwoods, Hydric Pine Flatwoods, Palmetto Prairie
Rattlesnake Hammock	11	118.0	Hydric Pine Flatwoods
Rivers Road	23	85.3	Hydric Pine Flatwoods
Shell Island	4	149.7	Salt Marsh*
<b>Total</b>	<b>795</b>	<b>5515.6</b>	* Not identified by layer but presumed present

# Caracara Prairie Preserve TPMA Zoning


-  Conservation Collier Preserve
-  Cycle 10 Parcels
- TPMA**
  -  Caracara Prairie Preserve
- ZONING**
  -  A-MHO
  -  A-MHO-RLSAO









# Panther Walk Preserve TPMA Zoning

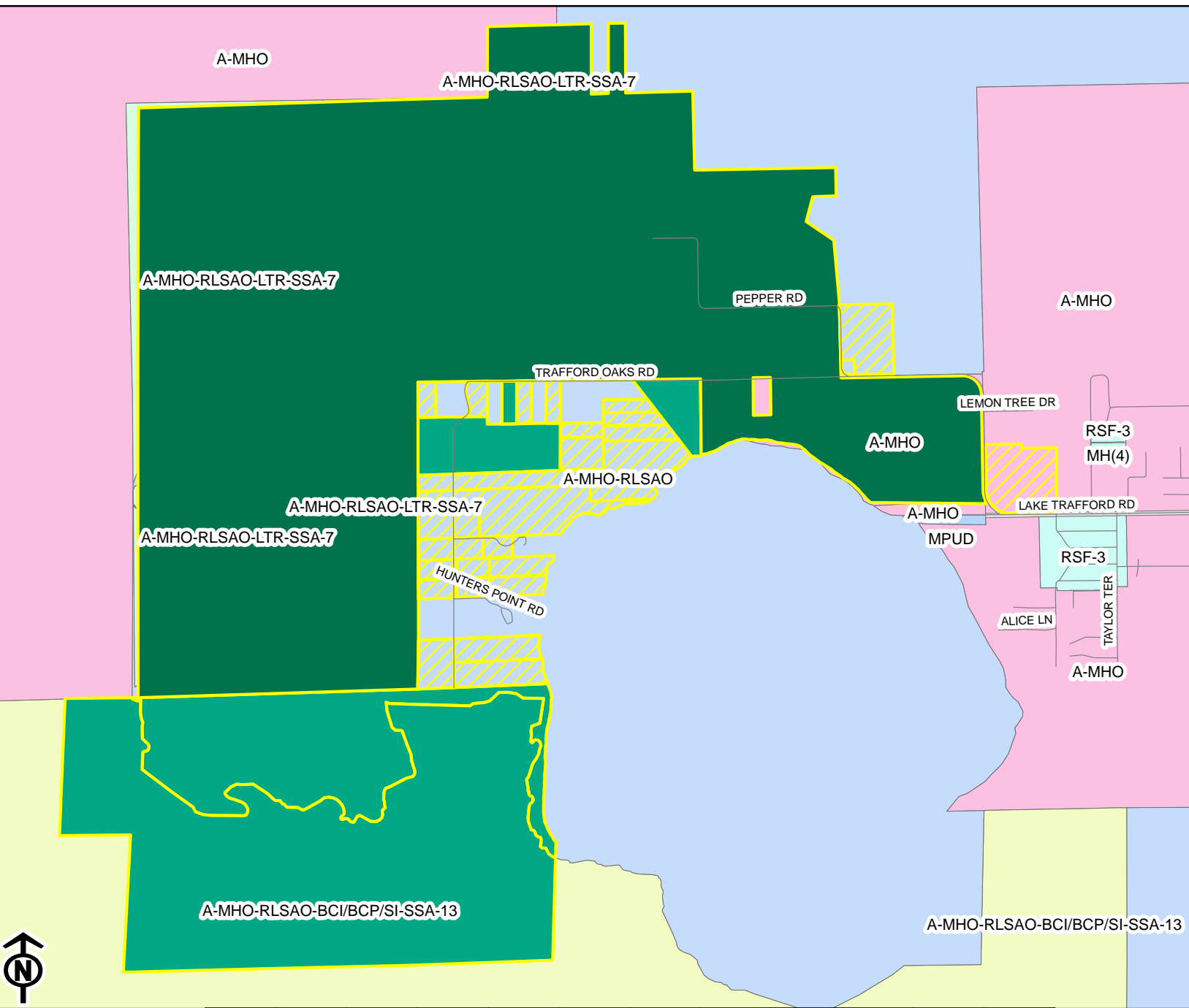
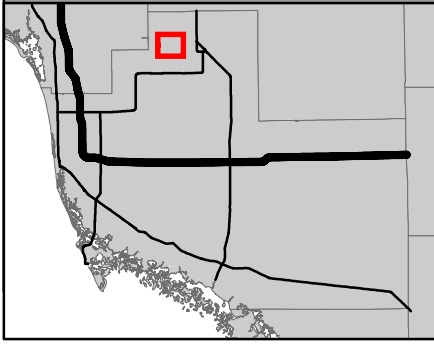
-  Conservation Collier Preserve
-  Cycle 10 Parcels

**TPMA**

-  Pepper Ranch Preserve


**ZONING**


-  A-MHO
-  A-MHO-RLSAO
-  A-MHO-RLSAO-BCI/BCP/SI-S...
-  A-MHO-RLSAO-LTR-SSA-7
-  MH(4)
-  MPUD
-  RSF-3






























# Panther Walk Preserve TPMA Zoning

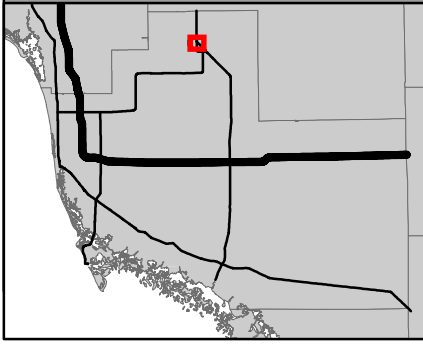
**Conservation Collier Preserve**  
 Conservation Collier Preserve

**Cycle 10 Parcels**  
 Cycle 10 Parcels


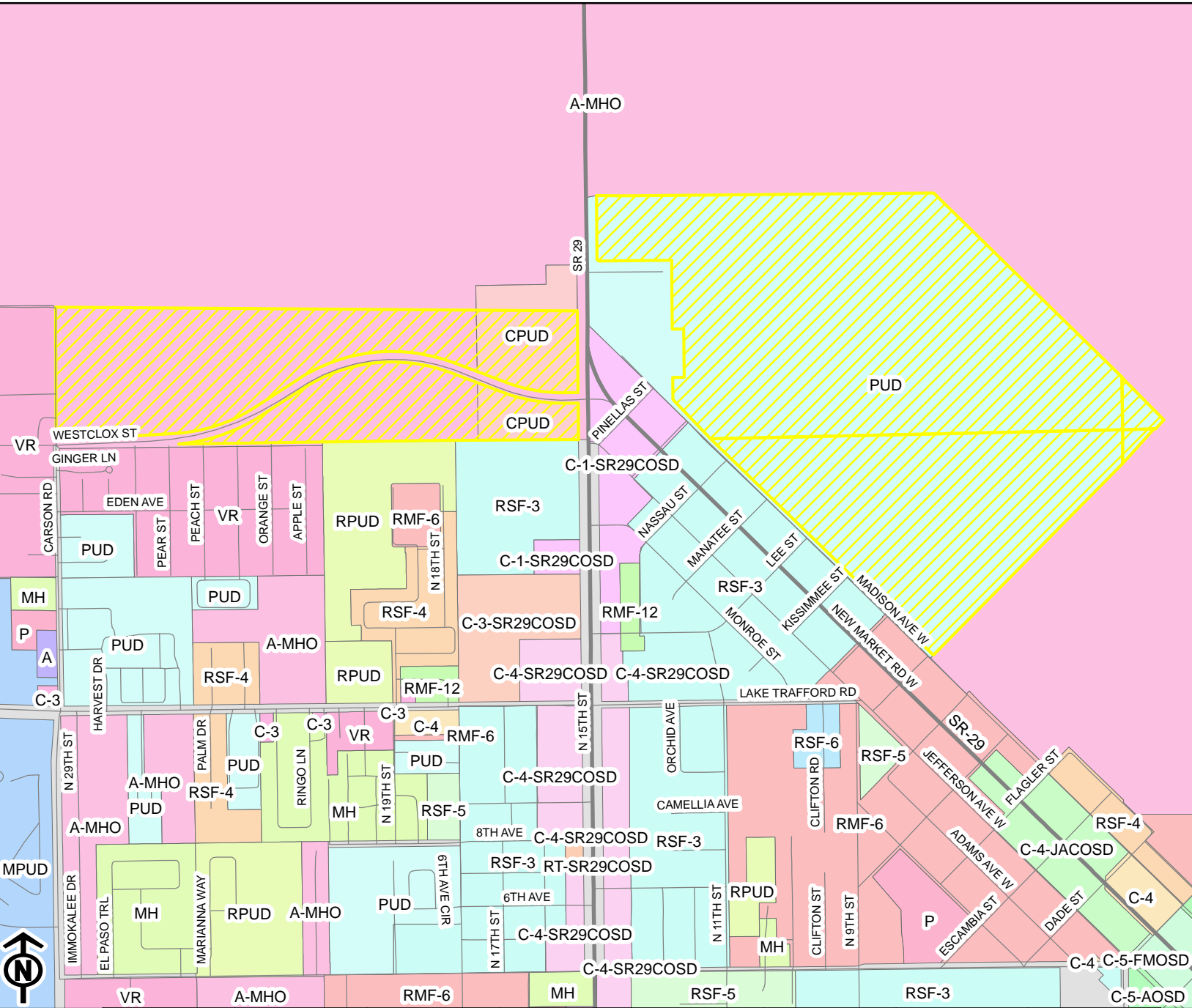
**TPMA**  
 North Immokalee

**ZONING**

-  A
-  A-MHO
-  C-1-SR29COSD
-  C-3
-  C-3-SR29COSD
-  C-4
-  C-4-JACOSD
-  C-4-SR29COSD
-  C-5-AOSD
-  C-5-FMOSD
-  CPUD
-  MH
-  MPUD
-  P
-  PUD
-  RMF-12
-  RMF-6
-  RPUD
-  RSF-3
-  RSF-4
-  RSF-5
-  RSF-6
-  RT-SR29COSD
-  VR





**Conservation Collier**












# Panther Walk Preserve TPMA Zoning


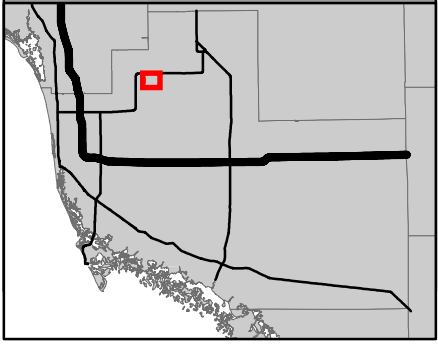
-  Conservation Collier Preserve
-  Cycle 10 Parcels

**TPMA**






-  Panther Walk Preserve

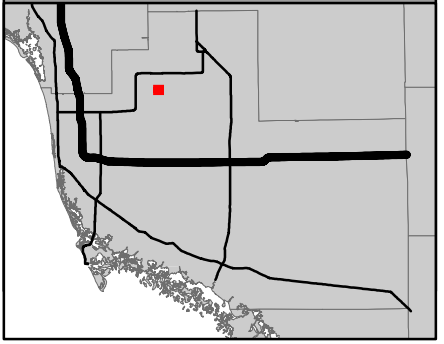
**ZONING**

-  A-MHO
-  A-MHO-RLSAO
-  CPUD
-  E
-  MPUD



# Northern Golden Gate Estates Scrub TPMA Zoning

-  Conservation Collier Preserve
  -  Cycle 10 Parcels
- TPMA**
-  NGGE Scrub
  -  Panther Walk Preserve
- ZONING**
-  E



0 Miles 0.85



38

Miles











# Rivers Road Preserve TPMA Zoning

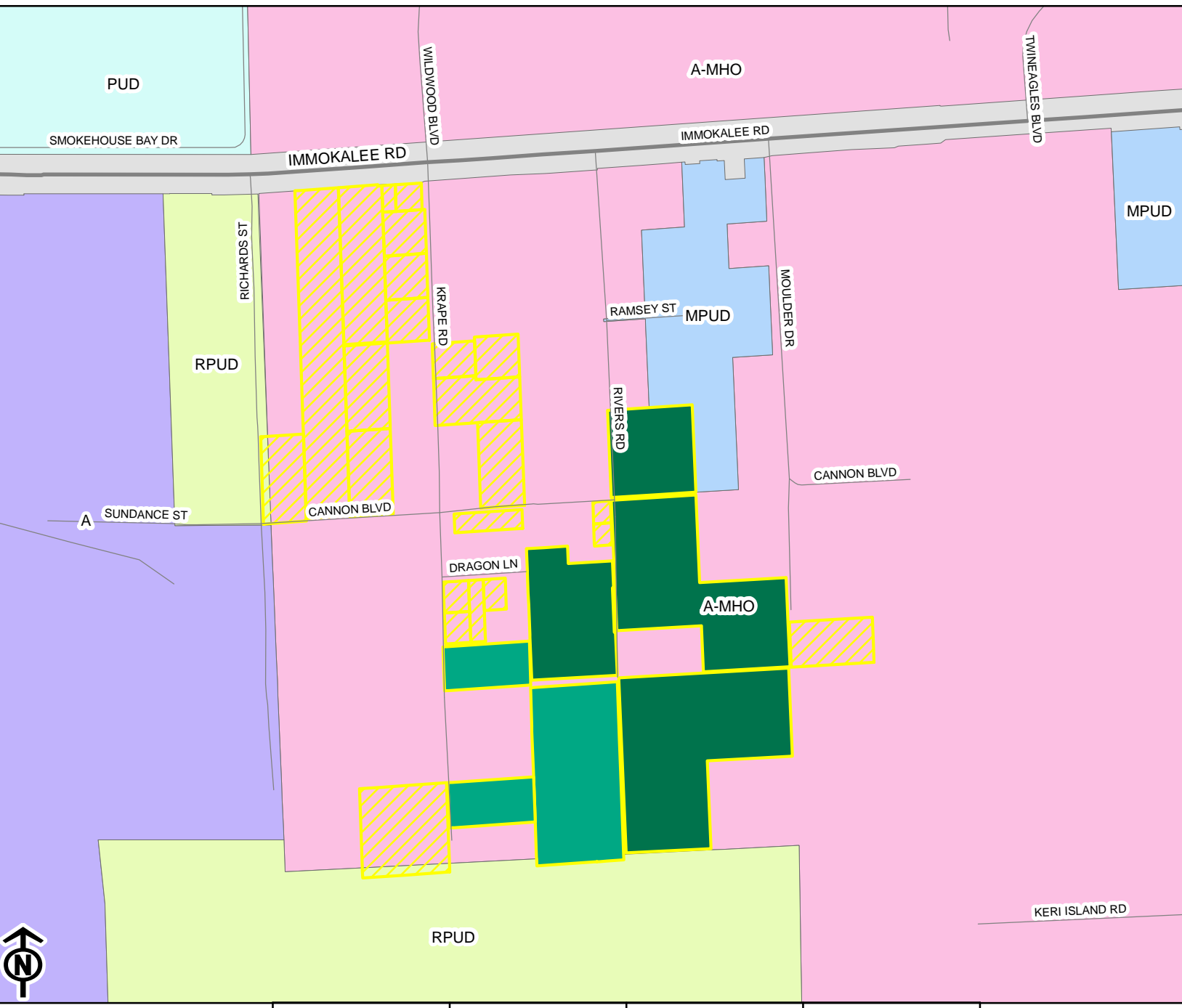
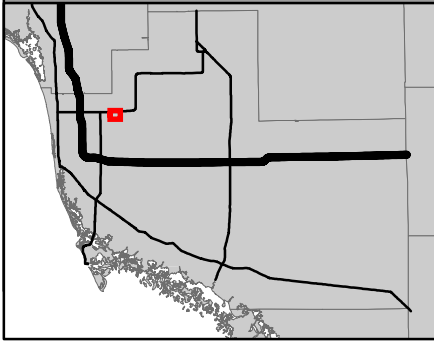
-  Conservation Collier Preserve
-  Cycle 10 Parcels

**TPMA**



-  Rivers Road Preserve

**ZONING**


-  A
-  A-MHO
-  MPUD
-  PUD
-  RPUD






# Randall Curve TPMA Zoning

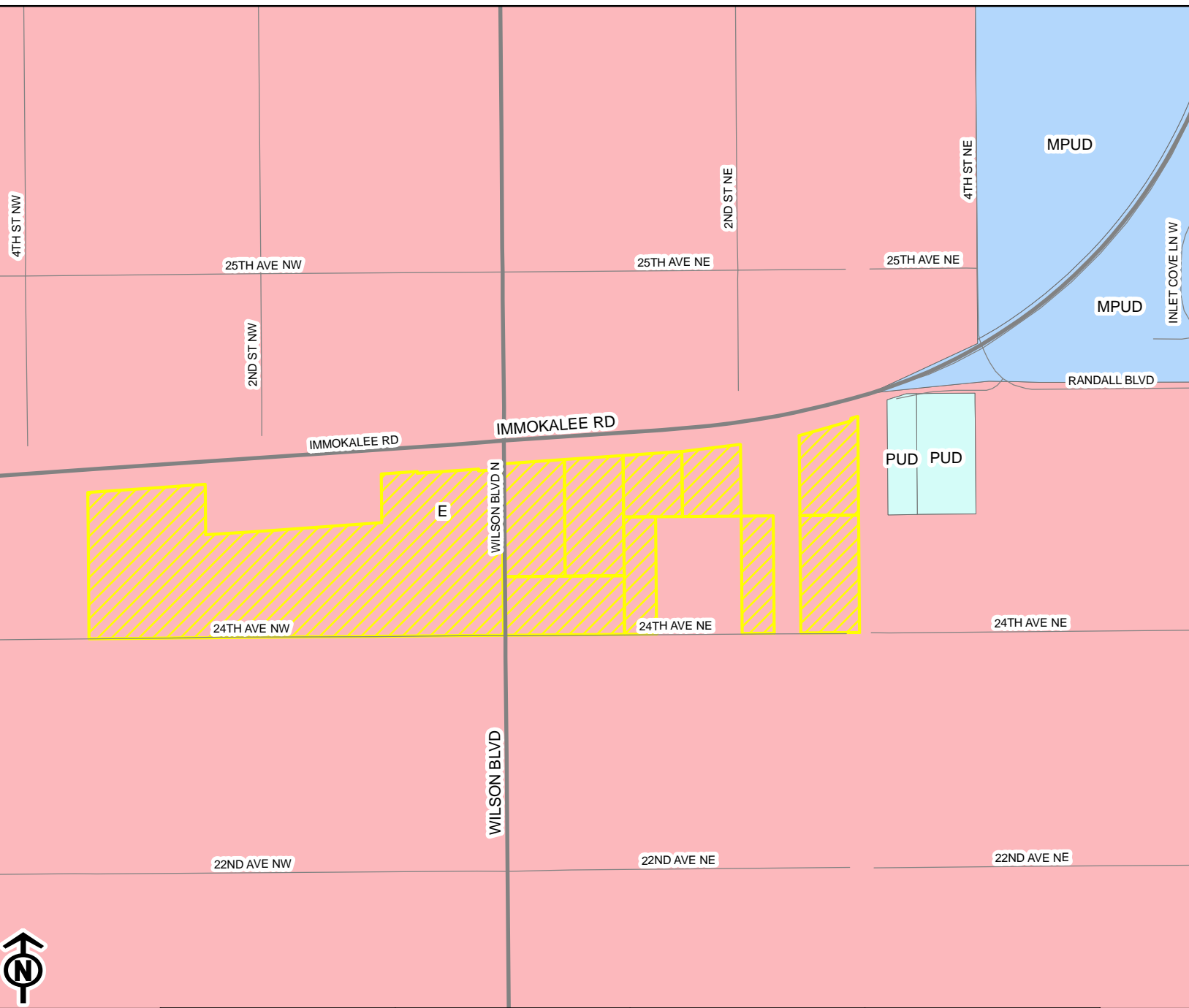
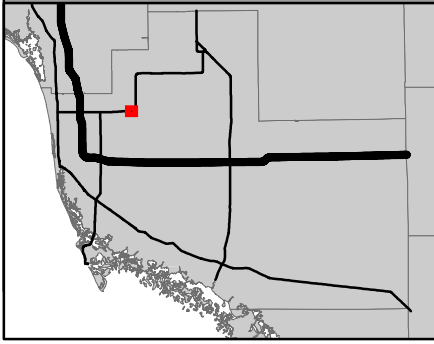
-  Conservation Collier Preserve
-  Cycle 10 Parcels

**TPMA**

-  Randall Curve

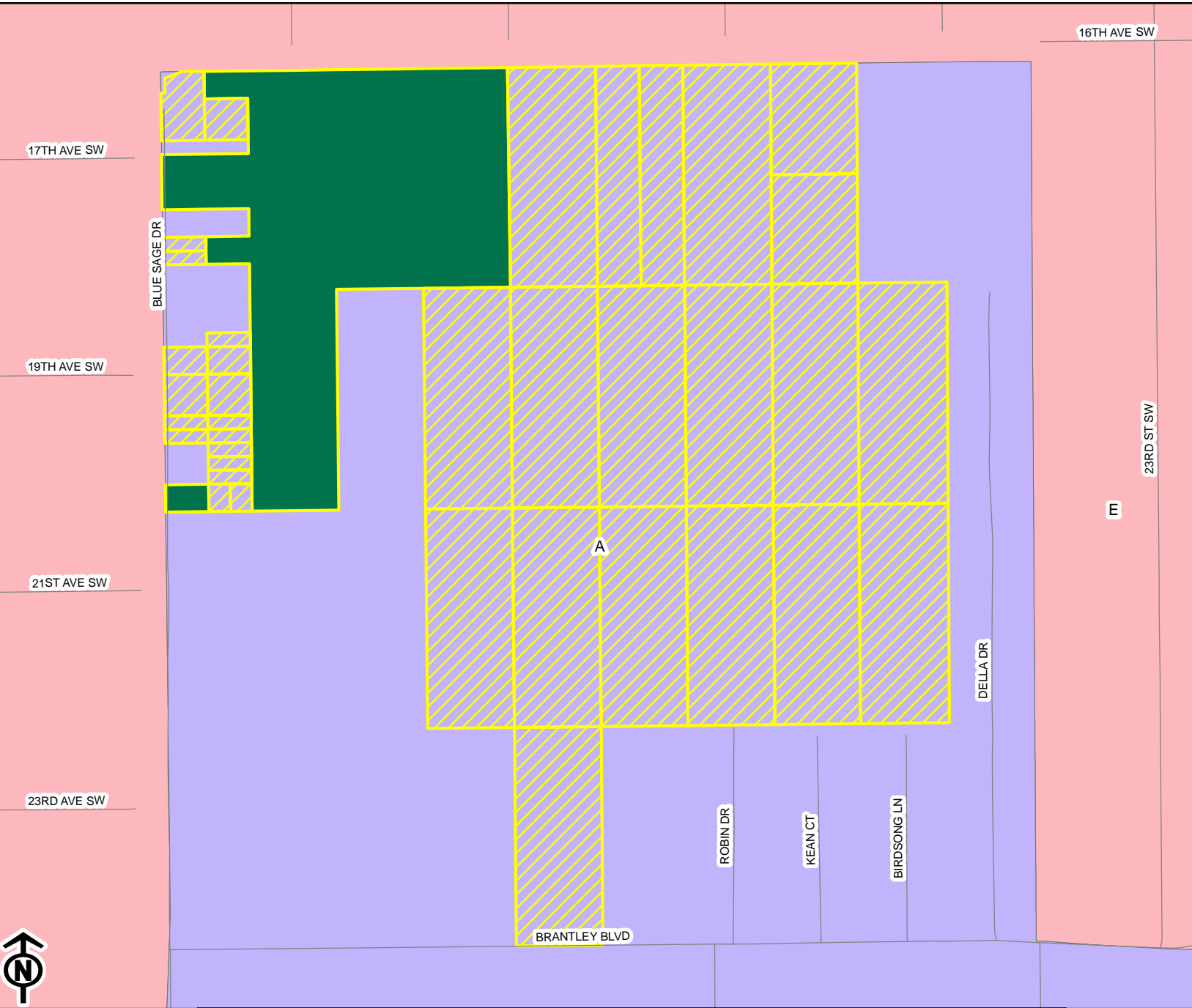
**ZONING**

-  E
-  MPUD
-  PUD





# Nancy Payton Preserve TPMA Zoning



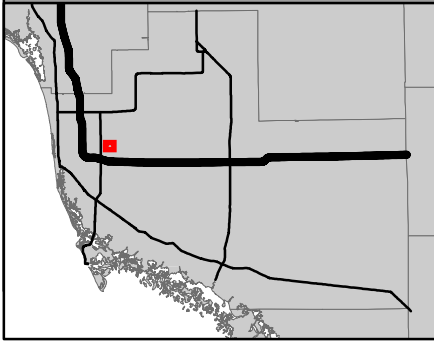
- Conservation Collier Preserve
- Cycle 10 Parcels

**TPMA**

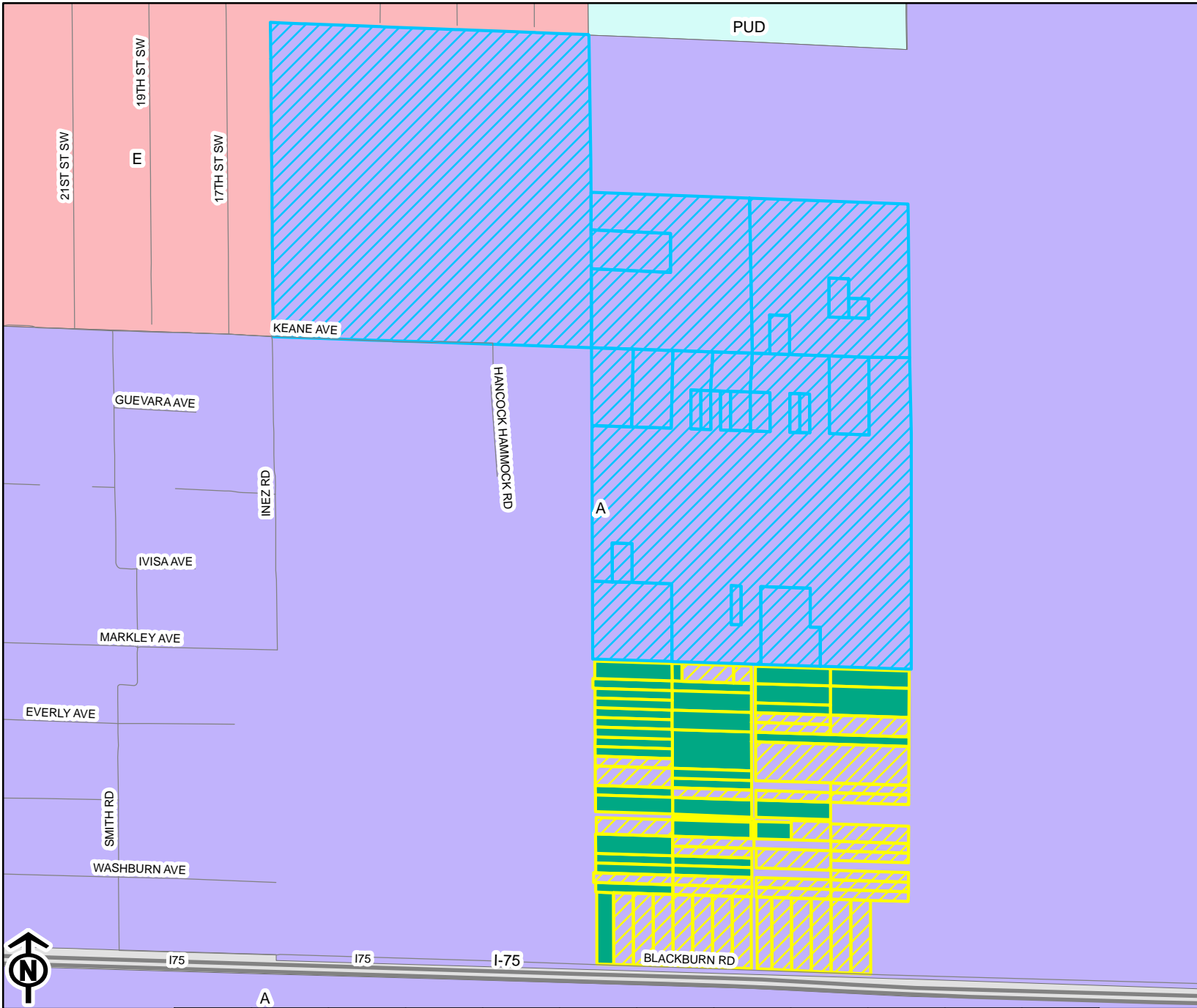
- Nancy Payton Preserve

**ZONING**

- A
- E



# HHH Ranch and North Belle Meade TPMA's Zoning



**Legend**

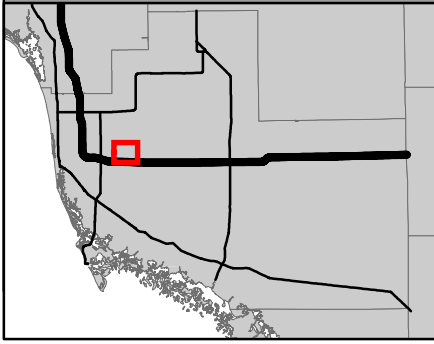
- Conservation Collier Preserve
- Cycle 10 Parcels

**TPMA**

- HHH Ranch
- North Belle Meade



**ZONING**

- A
- E
- PUD










# Robert H Gore III Preserve TPMA Zoning

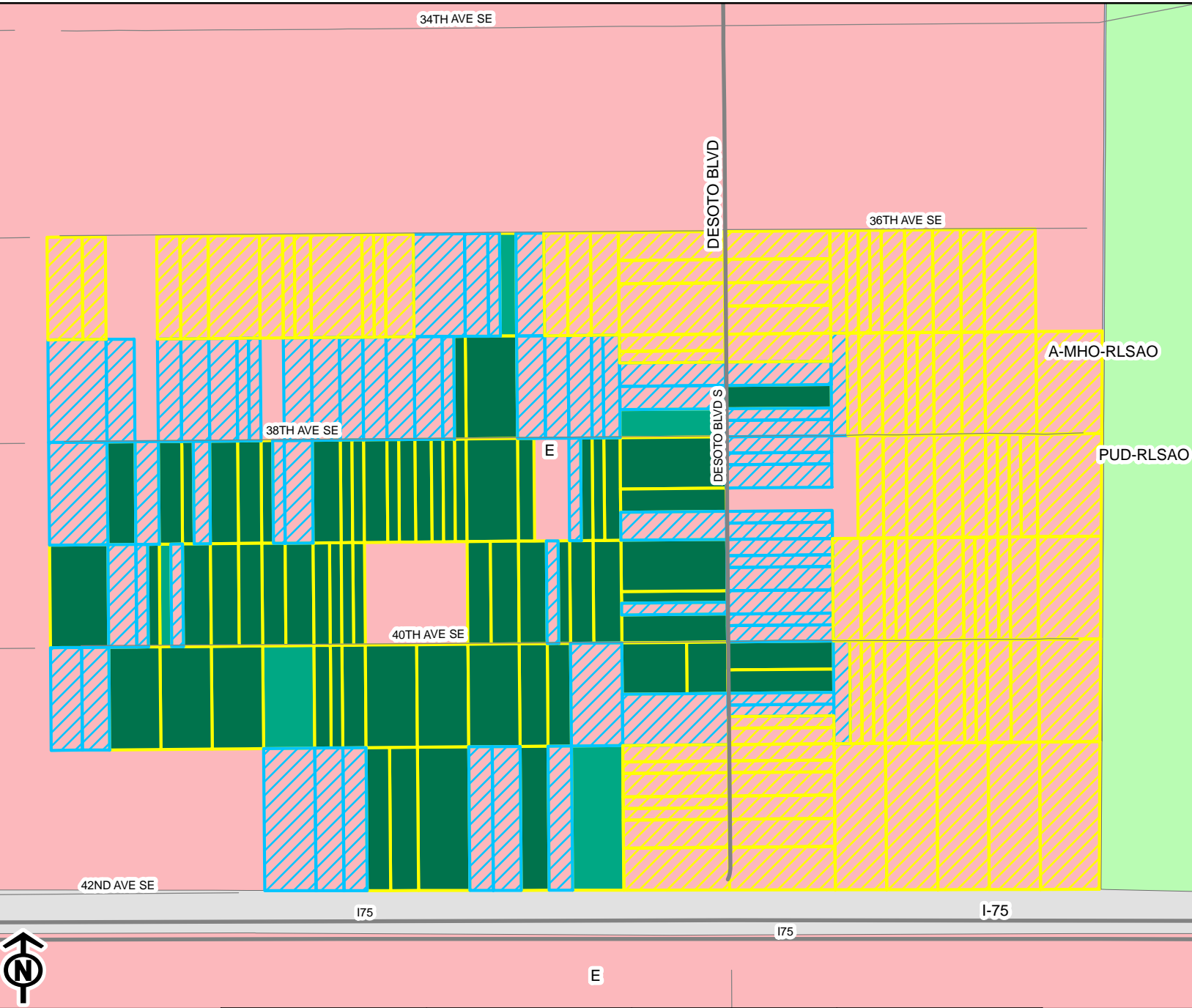
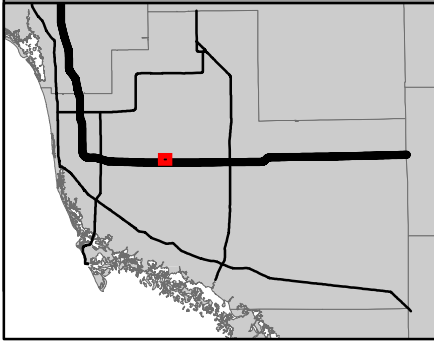
-  Conservation Collier Preserve
-  Cycle 10 Parcels

**TPMA**

-  Gore Preserve
-  Gore Preserve Expansion Area

**ZONING**

-  A-MHO-RLSAO
-  E
-  PUD-RLSAO



# Cocohatchee Bay and Railhead Scrub Preserve TPMA's Zoning

**Legend**

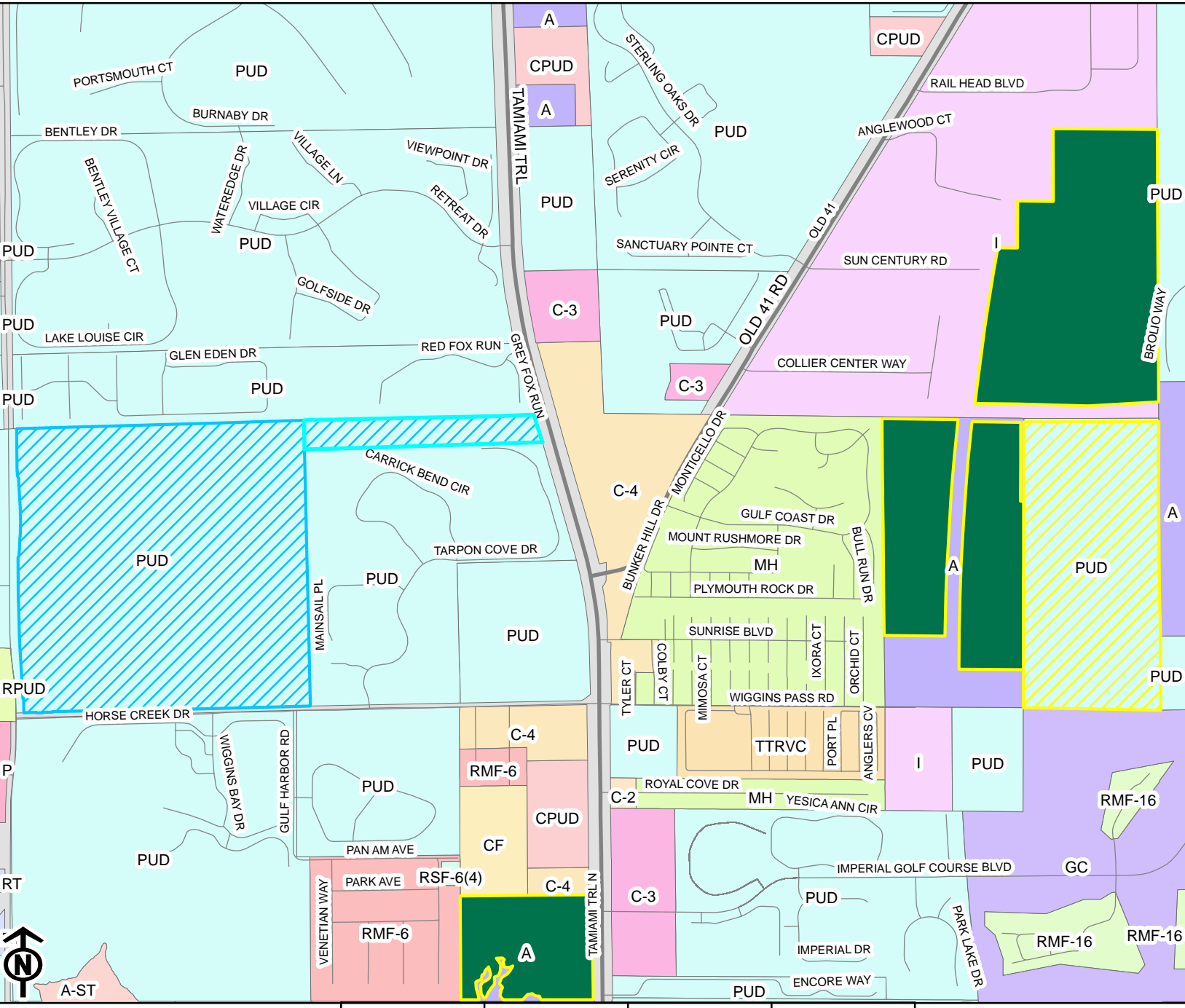
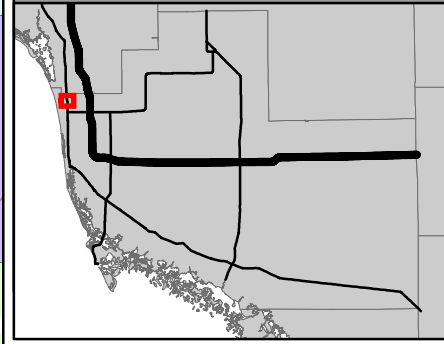
- Conservation Collier Preserve
- Cycle 10 Parcels

**TPMA**

- Cocohatchee Bay
- Railhead Scrub Preserve

**ZONING**

- A
- A-ST
- C-2
- C-3
- C-4
- CF
- CPUD
- GC
- I
- MH
- RMF-16
- RMF-6
- RPUD
- RSF-3
- RSF-3/ST
- RSF-6(4)
- RT
- TTRVC



A-ST

0



Miles

1




















# Gordon River Greenway Preserve TPMA Zoning

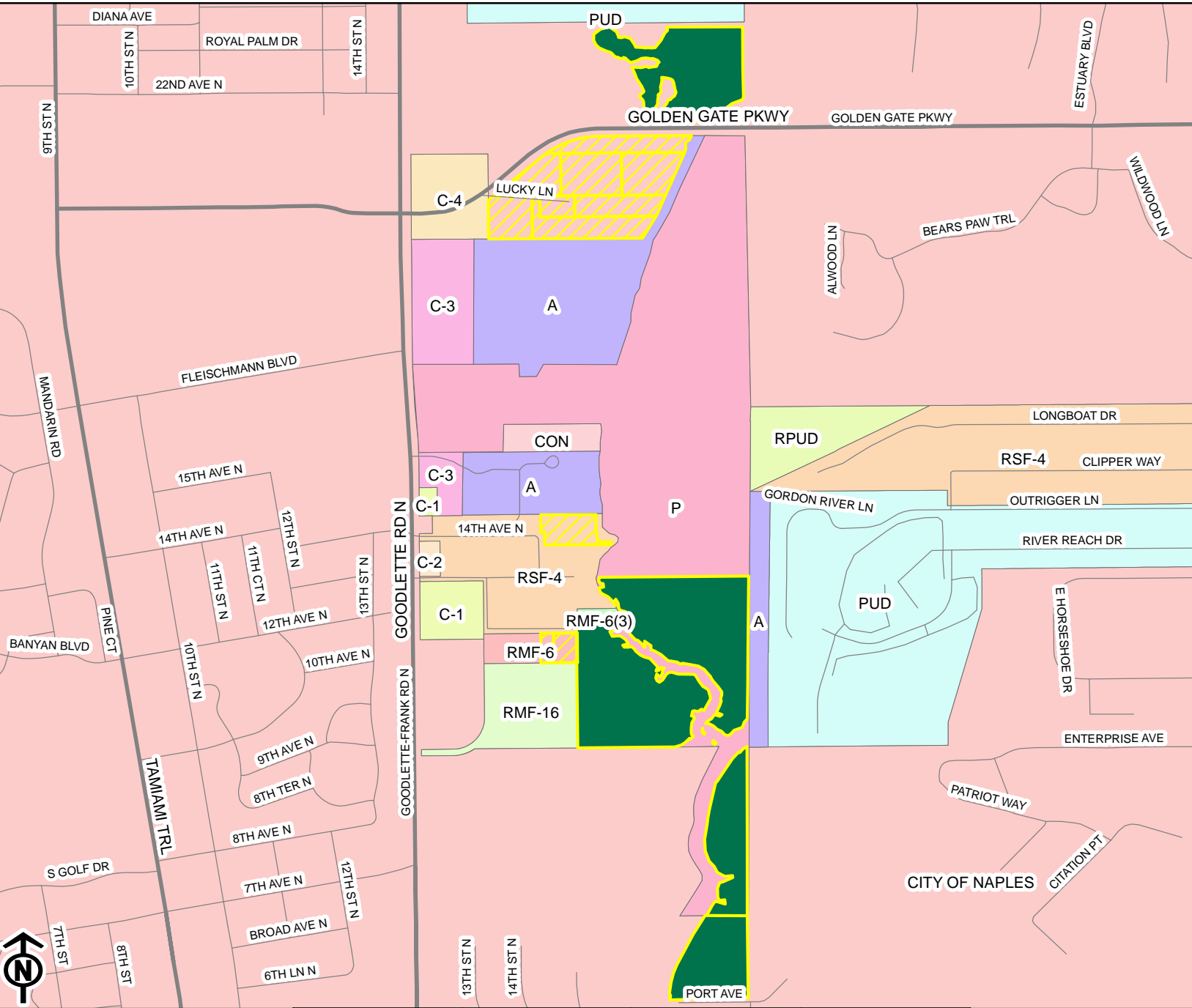
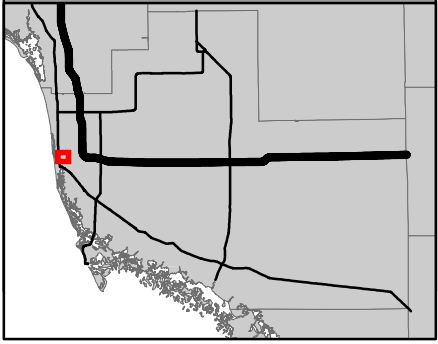
-  Conservation Collier Preserve
-  Cycle 10 Parcels

**TPMA**

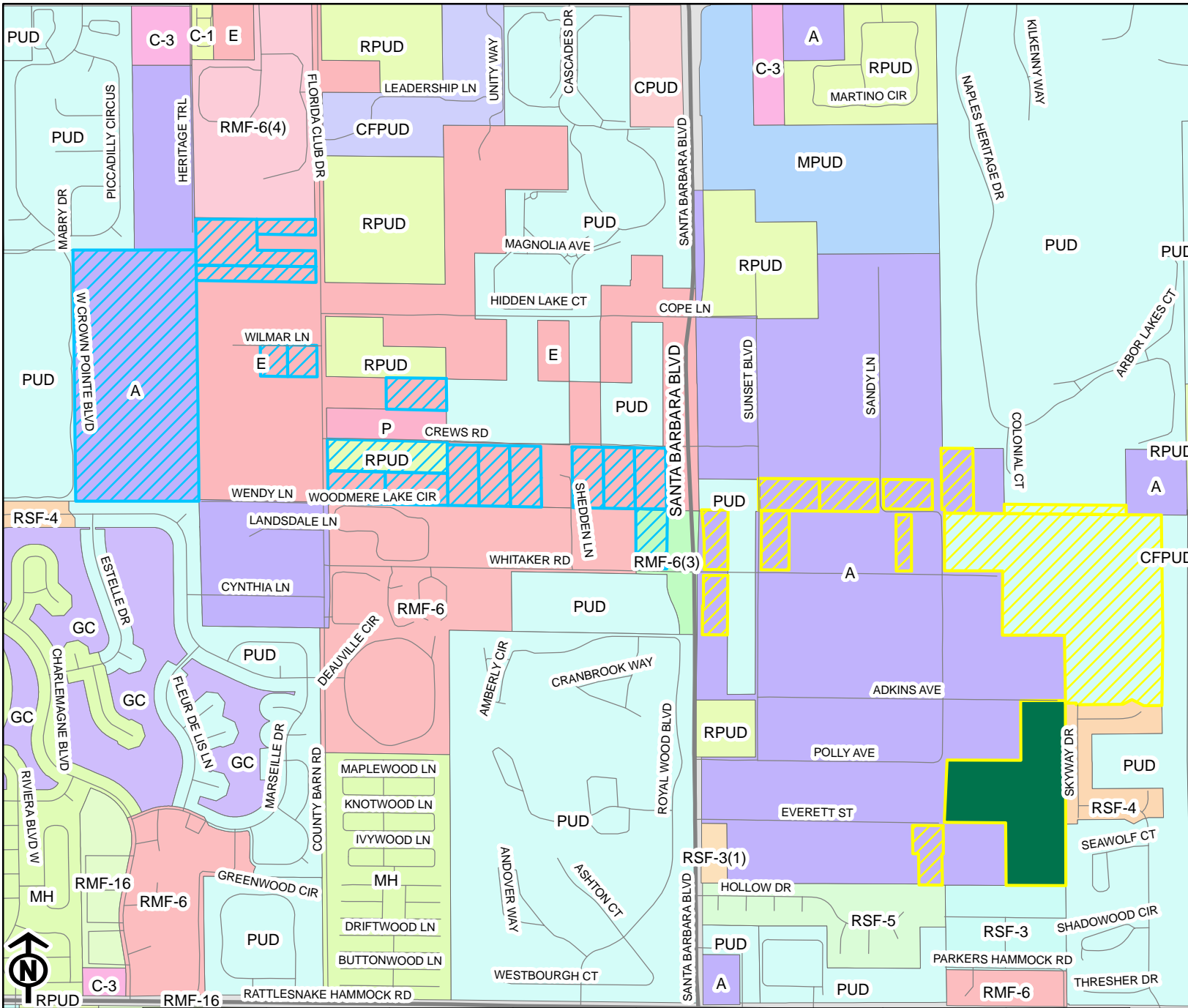
-  Gordon River Greenway Preserve

**ZONING**

-  A
-  C-1
-  C-2
-  C-3
-  C-4
-  CITY OF NAPLES
-  CON
-  P
-  PUD
-  RMF-16
-  RMF-6
-  RMF-6(3)
-  RPUD
-  RSF-4



# County Barn and Rattlesnake Hammock Preserve TPMA's Zoning



**Conservation Collier Preserve**  
 Conservation Collier Preserve

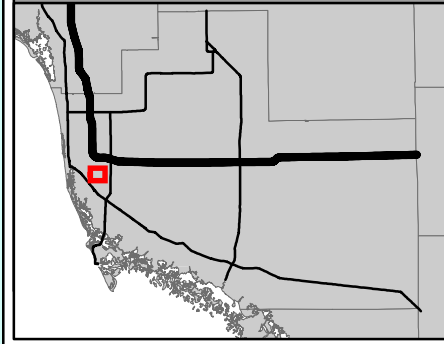
**Cycle 10 Parcels**  
 Cycle 10 Parcels

**TPMA**

- County Barn
- Rattlesnake Hammock Preserve

**ZONING**

- A
- C-1
- C-3
- CFPUD
- CPUD
- E
- GC
- MH
- MPUD
- P
- PUD
- RMF-16
- RMF-6
- RMF-6(3)
- RMF-6(4)
- RPUD
- RSF-3
- RSF-3(1)
- RSF-4
- RSF-5





# Shell Island Preserve TPMA Zoning

**Legend**

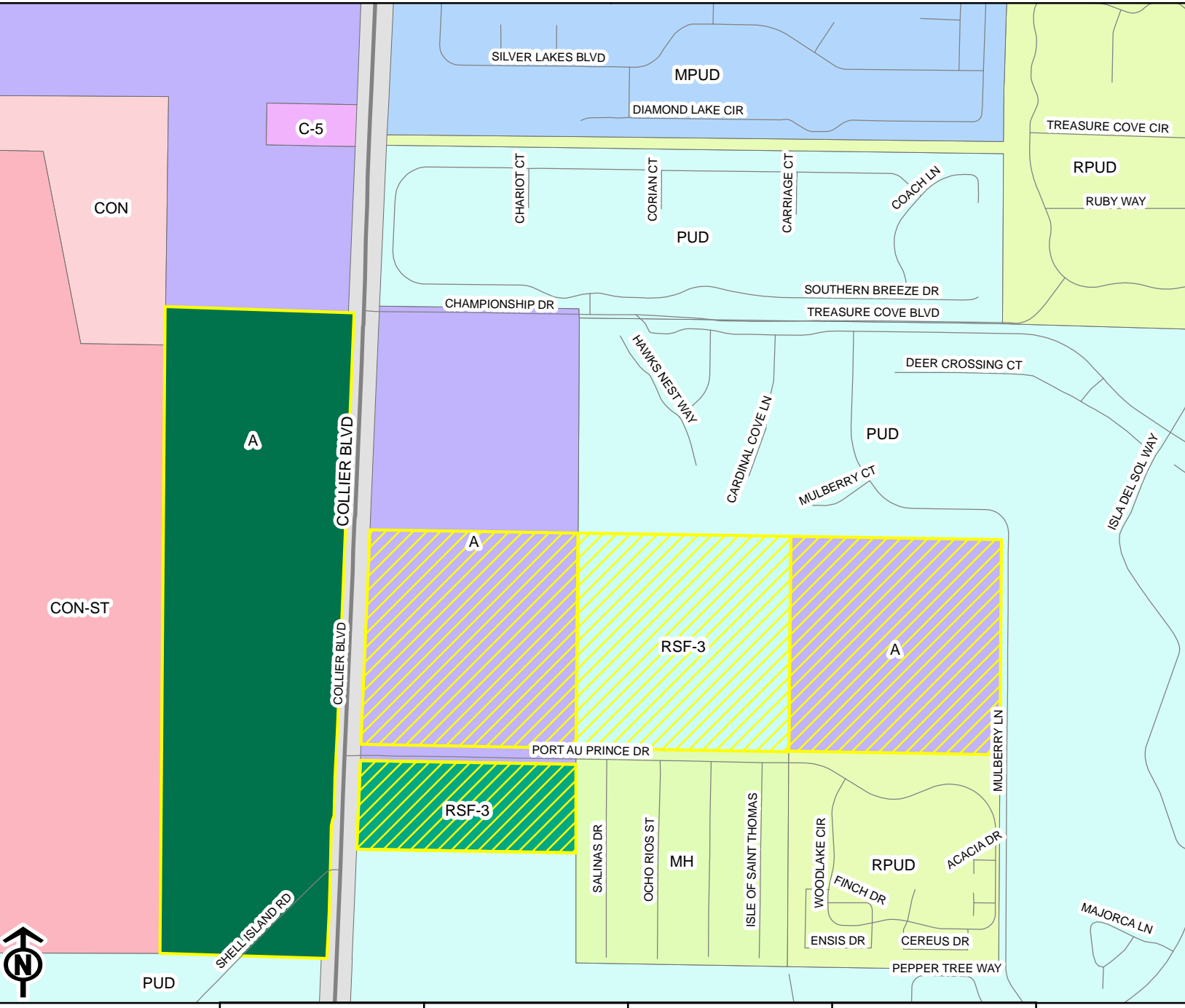
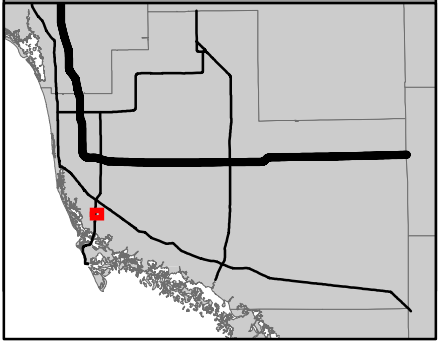
- Conservation Collier Preserve
- Cycle 10 Parcels

**TPMA**

- Shell Island Preserve

**ZONING**

- A
- C-5
- CON
- CON-ST
- MH
- MPUD
- PUD
- RPUD
- RSF-3



# East Trail and Mcllvane Marsh Preserve TPMA's Zoning

**Legend**

- Conservation Collier Preserve
- Cycle 10 Parcels

**TPMA**

- East Trail
- Mcllvane Marsh Preserve

**ZONING**

- A
- A-MHO
- C-3
- C-4
- C-5
- CON-ACSC/ST
- CON-ST
- I
- MH
- P
- PUD
- RPUD
- RSF-3
- TTRVC
- VR

