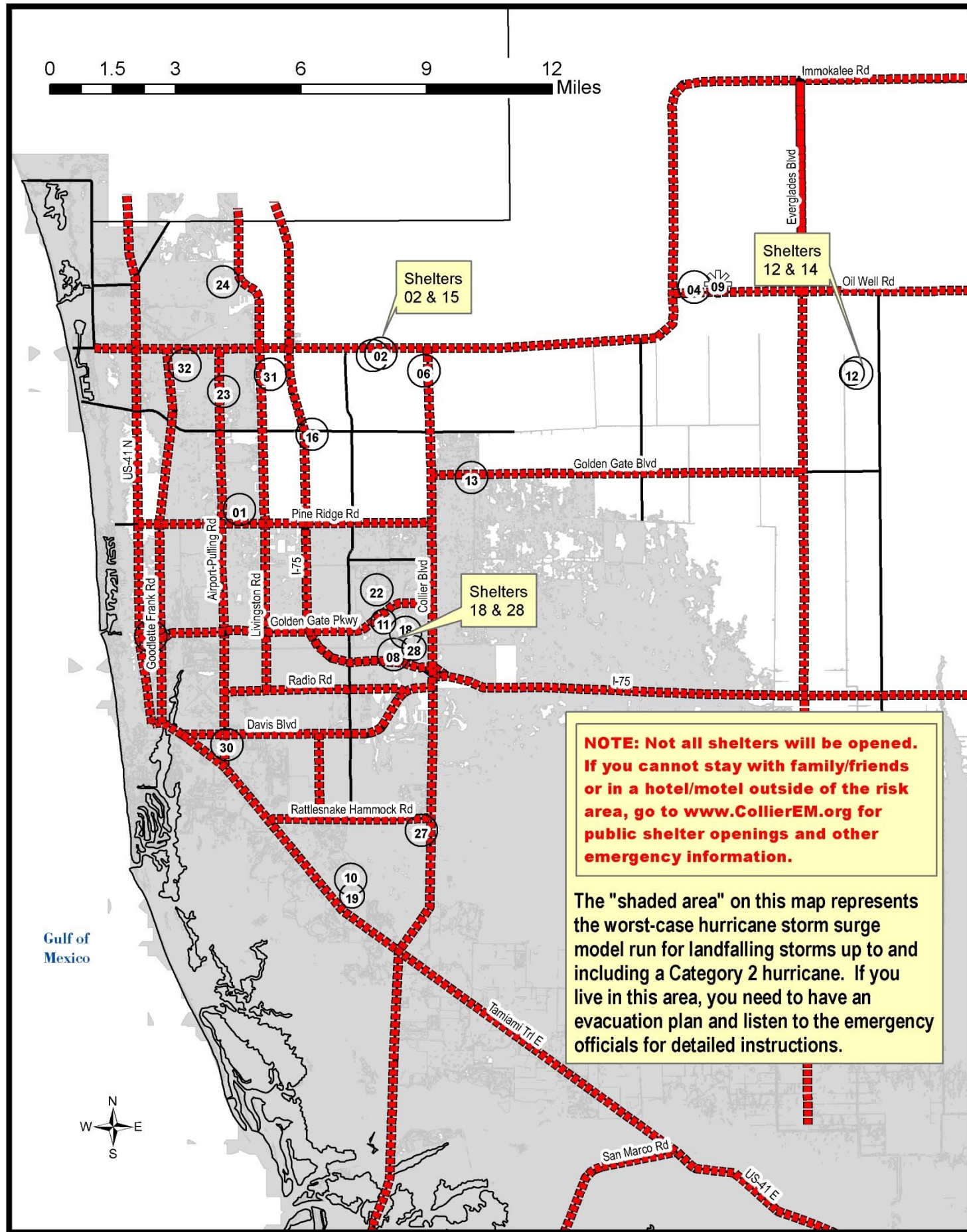
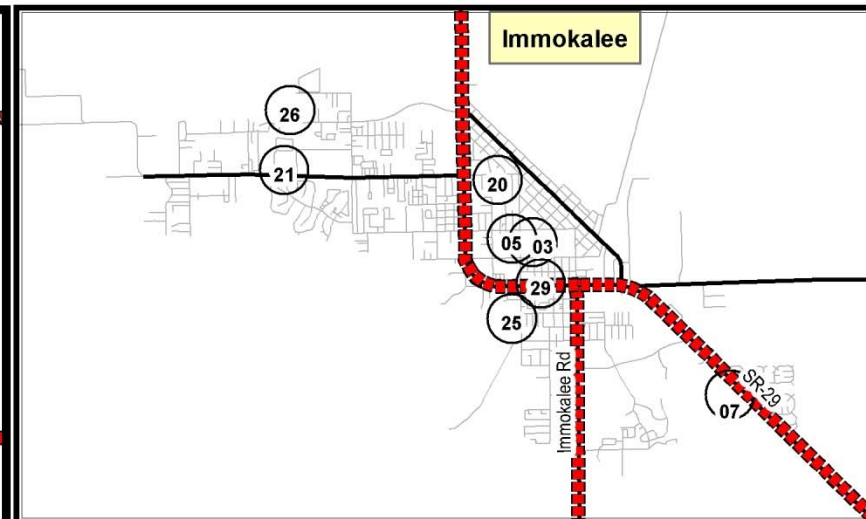


# Collier County Storm Surge Vulnerability and Shelter Map



**NOTE: Not all shelters will be opened. If you cannot stay with family/friends or in a hotel/motel outside of the risk area, go to [www.CollierEM.org](http://www.CollierEM.org) for public shelter openings and other emergency information.**

The "shaded area" on this map represents the worst-case hurricane storm surge model run for landfalling storms up to and including a Category 2 hurricane. If you live in this area, you need to have an evacuation plan and listen to the emergency officials for detailed instructions.



**EVACUATION AREAS**

When a storm threatens, evacuation areas will be defined by known landmarks, e.g., roads or communities. Please monitor your local media for up-to-date information. If you have the internet available, go to: <http://www.CollierEM.org>

- COMMUNITY SHELTERS**
- ☼ 09, Palmetto Ridge HS Spec Needs
  - 01, Barron Collier HS
  - 02, Gulf Coast HS
  - 03, Immokalee HS
  - 04, Corkscrew MS
  - 05, Immokalee MS
  - 06, Oakridge MS
  - 07, Village Oak ES
  - 08, Golden Gate HS
  - 10, Lely HS
  - 11, Golden Gate MS
  - 12, Sabal Palm ES
  - 13, Big Cypress ES
  - 14, Cypress Palm MS
  - 15, Laurel Oak ES
  - 16, Vineyards ES
  - 17, Naples HS
  - 18, Golden Terrace Interm.
  - 19, Parkside ES
  - 20, Highlands ES
  - 21, Lake Trafford ES
  - 22, Golden Gate Interm.
  - 23, Pelican Marsh ES
  - 24, N.Naples MS
  - 25, Pinecrest ES
  - 26, Eden Park ES
  - 27, Lely Elem
  - 28, Mike Davis ES
  - 29, Immokalee Friendship Hse
  - 30, St. Matthews House
  - 31, N.Collier Reg. Park
  - 32, Veterans Cmty Park
- - - - - Evacuation Routes  
 Storm Surge Vulnerability

**Evacuation & Shelter Information**

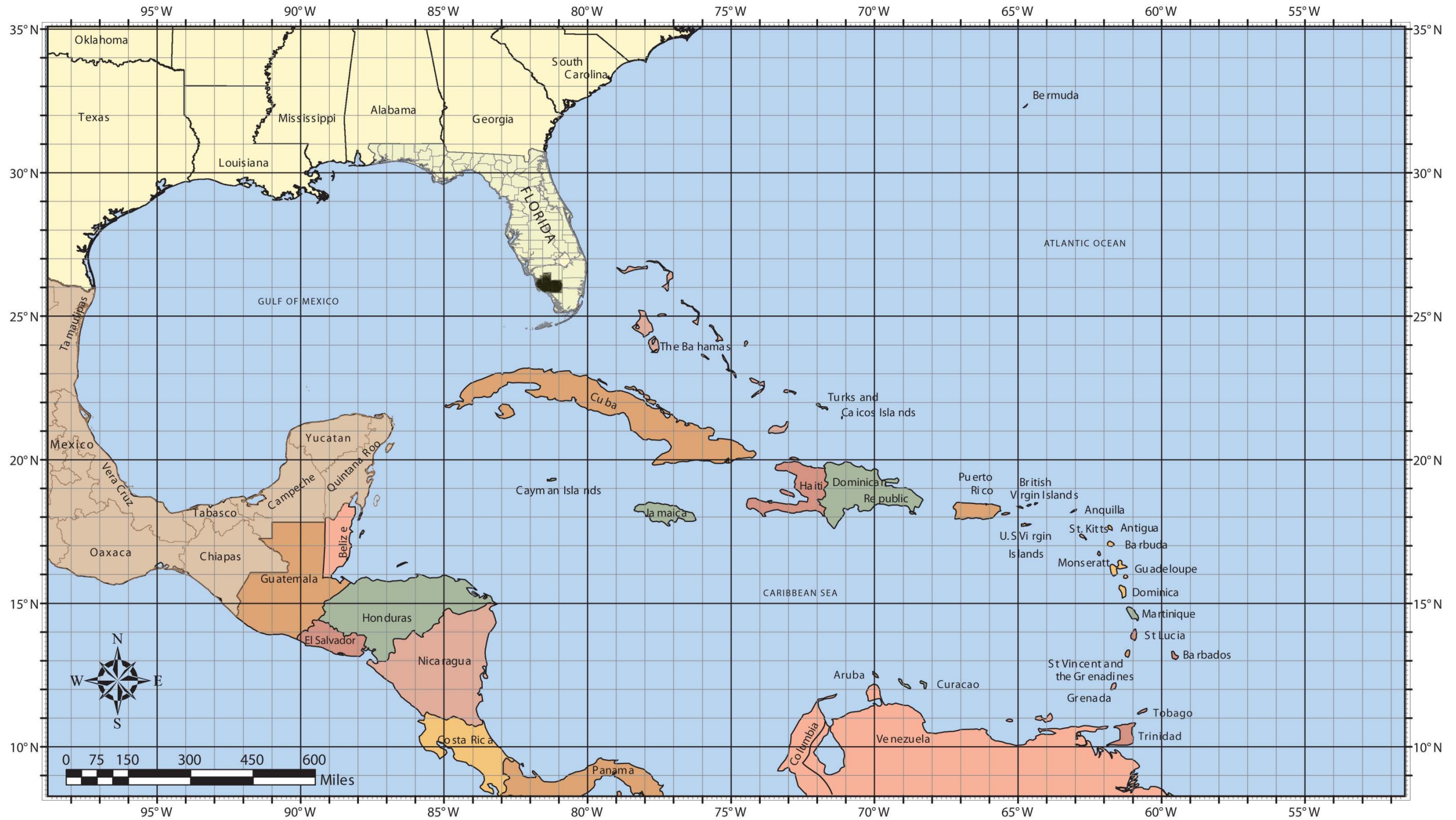
For hazardous weather conditions, people residing in low lying areas and in mobile home parks should consider seeking safe shelter when conditions warrant.

When an evacuation is ordered and you are in the affected area requiring transportation to a shelter, the Collier Area Transit (CAT) mass transportation service will pick up evacuees along their normal routes and stops.

When a disaster threatens, our Collier Information Center phone bank will be opened to answer your questions. Call 3-1-1 or 252-8444.

**PET SHELTER:** For pet shelter information call Collier's Domestic Animal Svs. @ 252-7387.

When disaster threatens, for up-to-date commission decisions on disaster operations, go to **Comcast Channel 97, Marco Island Cable Channel 11** or, on the web, go to: <http://www.CollierGov.net> "Collier TV" for streaming video or to <http://www.CollierEM.org> for public safety announcements.



**NOAA Weather Radio  
for Collier County:**  
Tune in: 162.525 MHz  
SAME Code: 012021

**Facebook**  
[www.Facebook.com/collierem](http://www.Facebook.com/collierem)  
**Twitter:**  
[www.twitter.com/collierem](http://www.twitter.com/collierem)

# Hurricane Tracking Map

[www.FloridaDisaster.org](http://www.FloridaDisaster.org)

Version: April12, 2016 – tabloidEngEvac.doc

**For Flood Map Information:**  
- Collier County: 252-2942  
- Naples: 213-5039  
- Marco Island: 389-5020